ILLINOIS RURAL SURVEY

County: McHenry | Site #: 4500 | Town: Cary
Qtr: NE | Sec: 17 | TWP: 43N | Range: 9E
Street: 8413 Wilm | Street View: ☒
Industrial/Commercial Complex w/3 or more Bldgs.: ☐

FARMSTEAD ☐
House: ☒ 2 Houses: ☐ 1 Major Barn: ☐ 2 Mjr Barns: ☐ 3 Mjr Barns: ☐ Corn Cribs, 1: ☐, 2: ☐, 3+: ☐
Garage: ☐ Mach. Shed: ☐ Grainery: ☐ Smokehouse: ☐ Summer Kitchen: ☐ Silo: ☐ Windmill: ☐
Grain Bins: ☐ Pump House: ☐ Hog Houses: ☐ Chicken Coop: ☐ Outhouse: ☐ Mobile Homes: ☐
Sheds, 1-3: ☐ 3+: ☐ Metal Bldgs: ☐ Comments:

PHOTO DES HERE

FRAME# 31 | Pres. Funct.: Res/Cottage | Same ? ☒

Residence: ☒ Outbuilding: ☐ Public: ☐ Commercial: ☐ Barn: ☐ Industrial: ☐ Structural: ☐ Religious: ☐
Deteriorated: ☐ Abandoned: ☐ Lrg ☐ Md ☒ Sml ☐
1 1 0 6 or: | Stories, 1: ☒ 1-½: ☐ 2: ☐ 2+: ☐
Frame: ☒ Masonry: ☐ Pole: ☐ Log: ☐ Other:
Clpbd: ☒ Weathrbd: ☐ Vert: ☒ Wd. Shngl: ☐ Brick: ☐
Stone: ☐ Block: ☐ Metal: ☐ Asbestos: ☐ Vinyl: ☐ Tar Ppr: ☐
Brick: ☐ Stone: ☐ Block: ☒ Poured or Stucco: ☐ Tile: ☐
Gable: ☒ Hipped: ☐ Flat: ☐ Mansard: ☐ Other:
Asphalt Shngl: ☒ Metal: ☐ Wood Shngl: ☐ Other:
Good: ☐ Fair: ☐ Alt: ☒ Vy Alt'd: ☐ Add., Major: ☒ Minor: ☐
1700-1799: ☐ 1800-1859: ☐ 1860-1910: ☐ 1910-1945: ☒

Bibliography and further notes on Reverse

Surveyed by: _____ Date: _____

#1 BUILDING 2	FRAME# / Pres. Funct.: / Same ? ☐
Original Function	Residence: ☐ Outbuilding: ☐ Public: ☐ Commercial: ☐ Barn: ☐ Industrial: ☐ Structural: ☐ Religious: ☐
Condition/use/size	Deteriorated: ☐ Abandoned: ☐ Lrg ☐ Md ☐ Sm ☐
Building TYPE	or: / Stories, 1: ☐ 1-½: ☐ 2: ☐ 2+: ☐
Structure	Frame: ☐ Masonry: ☐ Pole: ☐ Log: ☐ Other:
Siding material	Clpbd: ☐ Weathrbd: ☐ Vert: ☐ Wd. Shngl: ☐ Brick: ☐ Stone: ☐ Block: ☐ Metal: ☐ Asbestos: ☐ Vinyl: ☐ Tar Ppr: ☐
Foundation	Brick: ☐ Stone: ☐ Block: ☐ Poured or Stucco: ☐ Tile: ☐
Roof	Gable: ☐ Hipped: ☐ Flat: ☐ Mansard: ☐ Other:
Roof Material	Asphalt Shngl: ☐ Metal: ☐ Wood Shngl: ☐ Other:
Integrity	Good: ☐ Fair: ☐ Alt: ☐ Vy Alt'd: ☐ Add., Major: ☐ Minor: ☐
Period	1700-1799: ☐ 1800-1859: ☐ 1860-1910: ☐ 1910-1945: ☐
BUILDING 3	or: Note:
BUILDING 4	or: Note:

ILLINOIS RURAL SURVEY

County: McHenry | Site #: 4501 | Town: Cary
Qtr: NE | Sec: 17 | TWP: 43N | Range: 9E
Street: ~~4501~~ 8415 Wilm | Street View: ☒
Industrial/Commercial Complex w/3 or more Bldgs.: ☐

FARMSTEAD ☐
House: ☒ 2 Houses: ☐ 1 Major Barn: ☐ 2 Mjr Barns: ☐ 3 Mjr Barns: ☐ Corn Cribs, 1: ☐, 2: ☐, 3+: ☐
Garage: ☒ Mach. Shed: ☐ Grainery: ☐ Smokehouse: ☐ Summer Kitchen: ☐ Silo: ☐ Windmill: ☐
Grain Bins: ☐ Pump House: ☐ Hog Houses: ☐ Chicken Coop: ☐ Outhouse: ☐ Mobile Homes: ☐
Sheds, 1-3: ☐ 3+: ☐ Metal Bldgs: ☐ Comments:



RE

FRAME# 32 | Pres. Funct.: Cottage | Same ? ☒

Residence: ☐ Outbuilding: ☐ Public: ☐ Commercial: ☐ Barn: ☐ Industrial: ☐ Structural: ☐ Religious: ☐
Deteriorated: ☐ Abandoned: ☐ Lrg ☐ Md ☒ Sml ☐
1 1 1 1 or: | Stories, 1: ☐ 1-½: ☒ 2: ☐ 2+: ☐
Frame: ☒ Masonry: ☐ Pole: ☐ Log: ☐ Other:
Clpbd: ☐ Weathrbd: ☐ Vert: ☐ Wd. Shngl: ☐ Brick: ☐
Stone: ☐ Block: ☐ Metal: ☒ Asbestos: ☐ Vinyl: ☐ Tar Ppr: ☐
Brick: ☐ Stone: ☐ Block: ☐ Poured or Stucco: ☒ Tile: ☐
Gable: ☒ Hipped: ☐ Flat: ☐ Mansard: ☐ Other:
Asphalt Shngl: ☒ Metal: ☐ Wood Shngl: ☐ Other:
Good: ☐ Fair: ☒ Alt: ☐ Vy Alt'd: ☐ Add., Major: ☒ Minor: ☐ dormers +
1700-1799: ☐ 1800-1859: ☐ 1860-1910: ☐ 1910-1945: ☒

Bibliography and further notes on Reverse

Surveyed by: _____ Date: _____

#1 BUILDING 2	FRAME# / Pres. Funct.: / Same ? ☐
Original Function	Residence: ☐ Outbuilding: ☐ Public: ☐ Commercial: ☐ Barn: ☐ Industrial: ☐ Structural: ☐ Religious: ☐
Condition/use/size	Deteriorated: ☐ Abandoned: ☐ Lrg ☐ Md ☐ Sm ☐
Building TYPE	or: / Stories, 1: ☐ 1-½: ☐ 2: ☐ 2+: ☐
Structure	Frame: ☐ Masonry: ☐ Pole: ☐ Log: ☐ Other:
Siding material	Clpbd: ☐ Weathrbd: ☐ Vert: ☐ Wd. Shngl: ☐ Brick: ☐ Stone: ☐ Block: ☐ Metal: ☐ Asbestos: ☐ Vinyl: ☐ Tar Ppr: ☐
Foundation	Brick: ☐ Stone: ☐ Block: ☐ Poured or Stucco: ☐ Tile: ☐
Roof	Gable: ☐ Hipped: ☐ Flat: ☐ Mansard: ☐ Other:
Roof Material	Asphalt Shngl: ☐ Metal: ☐ Wood Shngl: ☐ Other:
Integrity	Good: ☐ Fair: ☐ Alt: ☐ Vy Alt'd: ☐ Add., Major: ☐ Minor: ☐
Period	1700-1799: ☐ 1800-1859: ☐ 1860-1910: ☐ 1910-1945: ☐
BUILDING 3	or: Note:
BUILDING 4	or: Note:

ILLINOIS RURAL SURVEY

County: McHenry | Site #: 4502 | Town: Cary
Qtr: NE | Sec: 17 | TWP: 43N | Range: 9E
Street: 8512 Wium | Street View: ☑
Industrial/Commercial Complex w3 or more Bldgs.: ☐

FARMSTEAD ☐
House: ☑ 2 Houses: ☐ 1 Major Barn: ☐ 2 Mjr Barns: ☐ 3 Mjr Barns: ☐ Corn Cribs, 1: ☐, 2: ☐, 3+: ☐
Garage: ☑ Mach. Shed: ☐ Grainery: ☐ Smokehouse: ☐ Summer Kitchen: ☐ Silo: ☐ Windmill: ☐
Grain Bins: ☐ Pump House: ☐ Hog Houses: ☐ Chicken Coop: ☐ Outhouse: ☐ Mobile Homes: ☐
Shads, 1-3: ☐ 3+: ☐ Metal Bldgs: ☐ Comments:



FRAME# 33	Pres. Funct.: Cottage	Same ? ☑	#1 BUILDING 2#	FRAME#	Pres. Funct.:	Same ? ☐
Residence: ☑ Outbuilding: ☐ Public: ☐ Commercial: ☐ Barn: ☐ Industrial: ☐ Structural: ☐ Religious: ☐			Original Function	Residence: ☐ Outbuilding: ☐ Public: ☐ Commercial: ☐ Barn: ☐ Industrial: ☐ Structural: ☐ Religious: ☐		
Deteriorated: ☐ Abandoned: ☐ Lrg ☐ Md ☑ Sml ☐			Condition/use/size	Deteriorated: ☐ Abandoned: ☐ Lrg ☐ Md ☐ Sm ☐		
1/1/0 or:	Stories, 1: ☑ 1-½: ☐ 2: ☐ 2+: ☐		Building TYPE	or:	Stories, 1: ☐ 1-½: ☐ 2: ☐ 2+: ☐	
Frame: ☑ Masonry: ☐ Pole: ☐ Log: ☐ Other:			Structure	Frame: ☐ Masonry: ☐ Pole: ☐ Log: ☐ Other:		
Clpbd: ☐ Weathrbd: ☐ Vert: ☐ Wd. Shngl: ☐ Brick: ☐ Stone: ☐ Block: ☑ Metal: ☑ Asbestos: ☐ Vinyl: ☐ Tar Ppr: ☐			Siding material	Clpbd: ☐ Weathrbd: ☐ Vert: ☐ Wd. Shngl: ☐ Brick: ☐ Stone: ☐ Block: ☐ Metal: ☐ Asbestos: ☐ Vinyl: ☐ Tar Ppr: ☐		
Brick: ☐ Stone: ☐ Block: ☑ Poured or Stucco: ☐ Tile: ☐			Foundation	Brick: ☐ Stone: ☐ Block: ☐ Poured or Stucco: ☐ Tile: ☐		
Gable: ☑ Hipped: ☐ Flat: ☐ Mansard: ☐ Other:			Roof	Gable: ☐ Hipped: ☐ Flat: ☐ Mansard: ☐ Other:		
Asphalt Shngl: ☑ Metal: ☐ Wood Shngl: ☐ Other:			Roof Material	Asphalt Shngl: ☐ Metal: ☐ Wood Shngl: ☐ Other:		
Good: ☐ Fair: ☑ Alt: ☐ Vy Alt'd: ☐ Add., Major: ☐ Minor: ☐			Integrity	Good: ☐ Fair: ☐ Alt: ☐ Vy Alt'd: ☐ Add., Major: ☐ Minor: ☐		
1700-1799: ☐ 1800-1859: ☐ 1860-1910: ☐ 1910-1945: ☑			Period	1700-1799: ☐ 1800-1859: ☐ 1860-1910: ☐ 1910-1945: ☐		
Bibliography and further notes on Reverse			BUILDING 3	or:	Note:	
Surveyed by:	Date:		BUILDING 4	or:	Note:	

422-0488

ILLINOIS RURAL SURVEY

County: McHenry | Site #: 4503 | Town: Cary
Qtr: NE | Sec: 17 | TWP: 43N | Range: 9E
Street: 8511 Wium | Street View: ☑
Industrial/Commercial Complex w3 or more Bldgs.: ☐

FARMSTEAD ☐
House: ☑ 2 Houses: ☐ 1 Major Barn: ☐ 2 Mjr Barns: ☐ 3 Mjr Barns: ☐ Corn Cribs, 1: ☐, 2: ☐, 3+: ☐
Garage: ☑ Mach. Shed: ☐ Grainery: ☐ Smokehouse: ☐ Summer Kitchen: ☐ Silo: ☐ Windmill: ☐
Grain Bins: ☐ Pump House: ☐ Hog Houses: ☐ Chicken Coop: ☐ Outhouse: ☐ Mobile Homes: ☐
Shads, 1-3: ☐ 3+: ☐ Metal Bldgs: ☐ Comments:



FRAME# 34	Pres. Funct.: Cottage	Same ? ☐	#1 BUILDING 2#	FRAME#	Pres. Funct.:	Same ? ☐
Residence: ☐ Outbuilding: ☐ Public: ☐ Commercial: ☐ Barn: ☐ Industrial: ☐ Structural: ☐ Religious: ☐			Original Function	Residence: ☐ Outbuilding: ☐ Public: ☐ Commercial: ☐ Barn: ☐ Industrial: ☐ Structural: ☐ Religious: ☐		
Deteriorated: ☐ Abandoned: ☐ Lrg ☑ Md ☐ Sml ☐			Condition/use/size	Deteriorated: ☐ Abandoned: ☐ Lrg ☐ Md ☐ Sm ☐		
1/1/2 or:	Stories, 1: ☑ 1-½: ☐ 2: ☐ 2+: ☐		Building TYPE	or:	Stories, 1: ☐ 1-½: ☐ 2: ☐ 2+: ☐	
Frame: ☑ Masonry: ☐ Pole: ☐ Log: ☐ Other:			Structure	Frame: ☐ Masonry: ☐ Pole: ☐ Log: ☐ Other:		
Clpbd: ☐ Weathrbd: ☐ Vert: ☐ Wd. Shngl: ☐ Brick: ☐ Stone: ☐ Block: ☐ Metal: ☐ Asbestos: ☑ Vinyl: ☐ Tar Ppr: ☐			Siding material	Clpbd: ☐ Weathrbd: ☐ Vert: ☐ Wd. Shngl: ☐ Brick: ☐ Stone: ☐ Block: ☐ Metal: ☐ Asbestos: ☐ Vinyl: ☐ Tar Ppr: ☐		
Brick: ☐ Stone: ☐ Block: ☐ Poured or Stucco: ☑ Tile: ☐			Foundation	Brick: ☐ Stone: ☐ Block: ☐ Poured or Stucco: ☐ Tile: ☐		
Gable: ☑ Hipped: ☐ Flat: ☐ Mansard: ☐ Other:			Roof	Gable: ☐ Hipped: ☐ Flat: ☐ Mansard: ☐ Other:		
Asphalt Shngl: ☑ Metal: ☐ Wood Shngl: ☐ Other:			Roof Material	Asphalt Shngl: ☐ Metal: ☐ Wood Shngl: ☐ Other:		
Good: ☐ Fair: ☑ Alt: ☐ Vy Alt'd: ☐ Add., Major: ☐ Minor: ☑			Integrity	Good: ☐ Fair: ☐ Alt: ☐ Vy Alt'd: ☐ Add., Major: ☐ Minor: ☐		
1700-1799: ☐ 1800-1859: ☐ 1860-1910: ☐ 1910-1945: ☑			Period	1700-1799: ☐ 1800-1859: ☐ 1860-1910: ☐ 1910-1945: ☐		
Bibliography and further notes on Reverse			BUILDING 3	or:	Note:	
Surveyed by:	Date:		BUILDING 4	or:	Note:	

422-0488

ILLINOIS RURAL SURVEY

County: McHenry | Site #: 4504 | Town: Cary
Qtr: NE | Sec: 17 | TWP: 43N | Range: 9E
Street: 8515 Wum | Street View: X

Industrial/Commercial Complex w/3 or more Bldgs.: ☐

FARMSTEAD ☐

House: X 2 Houses: ☐ 1 Major Barn: ☐ 2 Mjr Barns: ☐ 3 Mjr Barns: ☐ Corn Cribs, 1: ☐, 2: ☐, 3+: ☐
Garage: X Mach. Shed: ☐ Granary: ☐ Smokehouse: ☐ Summer Kitchen: ☐ Silo: ☐ Windmill: ☐
Grain Bins: ☐ Pump House: ☐ Hog Houses: ☐ Chicken Coop: ☐ Outhouse: ☐ Mobile Homes: ☐
Sheds, 1-3: ☐ 3+: ☐ Metal Bldgs: ☐ Comments: Hazelton



FRAME# 35 | Pres. Funct.: Cottage | Same? ☐

Residence: X Outbuilding: ☐ Public: ☐ Commercial: ☐ Barn: ☐ Industrial: ☐ Structural: ☐ Religious: ☐
Deteriorated: ☐ Abandoned: ☐ Lrg: X Mid: ☐ Sml: ☐
1105 or: Stories: 1: X 1-½: ☐ 2: ☐ 2+: ☐
Frame: X Masonry: ☐ Pole: ☐ Log: ☐ Other:
Clpbd: ☐ Weathrbd: ☐ Vert: ☐ Wd. Shngl: ☐ Brick: ☐
Stone: ☐ Block: ☐ Metal: X Asbestos: ☐ Vinyl: ☐ Tar Ppr: ☐
Brick: ☐ Stone: ☐ Block: X Poured or Stucco: ☐ Tile: ☐
Gable: X Hipped: ☐ Flat: ☐ Mansard: ☐ Other:
Asphalt Shngl: X Metal: ☐ Wood Shngl: ☐ Other:
Good: ☐ Fair: X Alt: ☐ Vy Alt: ☐ Add., Major: ☐ Minor: X Raised
1700-1799: ☐ 1800-1859: ☐ 1860-1910: ☐ 1910-1945: X

Bibliography and further notes on Reverse

Surveyed by: Date:

BUILDING 2	
FRAME#	Pres. Funct.: Same? ☐
Original Function	Residence: ☐ Outbuilding: ☐ Public: ☐ Commercial: ☐ Barn: ☐ Industrial: ☐ Structural: ☐ Religious: ☐
Condition/Use/Size	Deteriorated: ☐ Abandoned: ☐ Lrg: ☐ Mid: ☐ Sm: ☐
Building TYPE	or: Stories: 1: ☐ 1-½: ☐ 2: ☐ 2+: ☐
Structure	Frame: ☐ Masonry: ☐ Pole: ☐ Log: ☐ Other:
Siding material	Clpbd: ☐ Weathrbd: ☐ Vert: ☐ Wd. Shngl: ☐ Brick: ☐ Stone: ☐ Block: ☐ Metal: ☐ Asbestos: ☐ Vinyl: ☐ Tar Ppr: ☐
Foundation	Brick: ☐ Stone: ☐ Block: ☐ Poured or Stucco: ☐ Tile: ☐
Roof	Gable: ☐ Hipped: ☐ Flat: ☐ Mansard: ☐ Other:
Roof Material	Asphalt Shngl: ☐ Metal: ☐ Wood Shngl: ☐ Other:
Integrity	Good: ☐ Fair: ☐ Alt: ☐ Vy Alt: ☐ Add., Major: ☐ Minor: ☐
Period	1700-1799: ☐ 1800-1859: ☐ 1860-1910: ☐ 1910-1945: ☐
BUILDING 3	or: Note:
BUILDING 4	or: Note:

423-6488

ILLINOIS RURAL SURVEY

County: McHenry | Site #: 4505 | Town: Cary
Qtr: NE | Sec: 17 | TWP: 43N | Range: 9E
Street: 8516 Wum | Street View: X

Industrial/Commercial Complex w/3 or more Bldgs.: ☐

FARMSTEAD ☐

House: X 2 Houses: ☐ 1 Major Barn: ☐ 2 Mjr Barns: ☐ 3 Mjr Barns: ☐ Corn Cribs, 1: ☐, 2: ☐, 3+: ☐
Garage: X Mach. Shed: ☐ Granary: ☐ Smokehouse: ☐ Summer Kitchen: ☐ Silo: ☐ Windmill: ☐
Grain Bins: ☐ Pump House: ☐ Hog Houses: ☐ Chicken Coop: ☐ Outhouse: ☐ Mobile Homes: ☐
Sheds, 1-3: ☐ 3+: ☐ Metal Bldgs: ☐ Comments:



FRAME# 36 | Pres. Funct.: Cottage | Same? X

Residence: X Outbuilding: ☐ Public: ☐ Commercial: ☐ Barn: ☐ Industrial: ☐ Structural: ☐ Religious: ☐
Deteriorated: ☐ Abandoned: ☐ Lrg: X Mid: ☐ Sml: ☐
1109 or: Stories: 1: X 1-½: ☐ 2: ☐ 2+: ☐
Frame: X Masonry: ☐ Pole: ☐ Log: ☐ Other:
Clpbd: X Weathrbd: ☐ Vert: ☐ Wd. Shngl: ☐ Brick: ☐
Stone: ☐ Block: ☐ Metal: ☐ Asbestos: ☐ Vinyl: ☐ Tar Ppr: ☐
Brick: ☐ Stone: ☐ Block: ☐ Poured or Stucco: X Tile: ☐
Gable: X Hipped: ☐ Flat: ☐ Mansard: ☐ Other:
Asphalt Shngl: X Metal: ☐ Wood Shngl: ☐ Other:
Good: ☐ Fair: X Alt: X Vy Alt: ☐ Add., Major: ☐ Minor: ☐
1700-1799: ☐ 1800-1859: ☐ 1860-1910: ☐ 1910-1945: X

Bibliography and further notes on Reverse

Surveyed by: Date:

BUILDING 2	
FRAME#	Pres. Funct.: Same? ☐
Original Function	Residence: ☐ Outbuilding: ☐ Public: ☐ Commercial: ☐ Barn: ☐ Industrial: ☐ Structural: ☐ Religious: ☐
Condition/Use/Size	Deteriorated: ☐ Abandoned: ☐ Lrg: ☐ Mid: ☐ Sm: ☐
Building TYPE	or: Stories: 1: ☐ 1-½: ☐ 2: ☐ 2+: ☐
Structure	Frame: ☐ Masonry: ☐ Pole: ☐ Log: ☐ Other:
Siding material	Clpbd: ☐ Weathrbd: ☐ Vert: ☐ Wd. Shngl: ☐ Brick: ☐ Stone: ☐ Block: ☐ Metal: ☐ Asbestos: ☐ Vinyl: ☐ Tar Ppr: ☐
Foundation	Brick: ☐ Stone: ☐ Block: ☐ Poured or Stucco: ☐ Tile: ☐
Roof	Gable: ☐ Hipped: ☐ Flat: ☐ Mansard: ☐ Other:
Roof Material	Asphalt Shngl: ☐ Metal: ☐ Wood Shngl: ☐ Other:
Integrity	Good: ☐ Fair: ☐ Alt: ☐ Vy Alt: ☐ Add., Major: ☐ Minor: ☐
Period	1700-1799: ☐ 1800-1859: ☐ 1860-1910: ☐ 1910-1945: ☐
BUILDING 3	or: Note:
BUILDING 4	or: Note:

423-6488

ILLINOIS RURAL SURVEY



County: McHenry	Site #: 4506	Town: Cary	
¼: NE	Sec: 17	TWP: 43N	Range: QE

Street: 227 Wallace Street View: ☑

Industrial/Commercial Complex w/3 or more Bldgs.: ☐

FARMSTEAD ☐

House: ☒ 2 Houses: ☐ 1 Major Barn: ☐ 2 Mjr Barns: ☐ 3 Mjr Barns: ☐ Corn Cribs, 1: ☐, 2: ☐, 3+: ☐
Garage: ☒ Mach. Shed: ☐ Granary: ☐ Smokehouse: ☐ Summer Kitchen: ☐ Silo: ☐ Windmill: ☐
Grain Bins: ☐ Pump House: ☐ Hog Houses: ☐ Chicken Coop: ☐ Outhouse: ☐ Mobile Homes: ☐
Sheds, 1-3: ☐ 3+: ☐ Metal Bldgs: ☐ Comments:

FRAME# 37	Pres. Funct.: Garage	Same ☒	
Residence: ☒ Outbuilding: ☐ Public: ☐ Commercial: ☐ Barn: ☐ Industrial: ☐ Structural: ☐ Religious: ☐			
Deteriorated: ☐ Abandoned: ☐ Lrg: ☐ Md: ☒ Sml: ☐			
1 / 1 / 0 or:	Stories, 1: ☒ 1-½: ☐ 2: ☐ 2+: ☐		
Frame: ☒ Masonry: ☐ Pole: ☐ Log: ☐ Other:			
Clpbd: ☒ Weathrbd: ☐ Vert: ☐ Wd. Shngl: ☐ Brick: ☐ Stone: ☐ Block: ☐ Metal: ☐ Asbestos: ☐ Vinyl: ☐ Tar Ppr: ☐			
Brick: ☐ Stone: ☐ Block: ☐ Poured or Stucco: ☐ Tile: ☐			
Gable: ☐ Hipped: ☒ Flat: ☐ Mansard: ☐ Other:			
Asphalt Shngl: ☒ Metal: ☐ Wood Shngl: ☐ Other:			
Good: ☐ Fair: ☒ Altr: ☐ Vy Altd: ☐ Add., Major: ☐ Minor: ☐			
1700-1799: ☐ 1800-1859: ☐ 1860-1910: ☐ 1910-1945: ☒			

Bibliography and further notes on Reverse

Surveyed by: _____ Date: _____

#1 BUILDING 2 #	FRAME# 21	Pres. Funct.: Rist Cottage	Same ☒
Original Function	Residence: ☒ Outbuilding: ☐ Public: ☐ Commercial: ☐ Barn: ☐ Industrial: ☐ Structural: ☐ Religious: ☐		
Condition/usefulness	Deteriorated: ☐ Abandoned: ☐ Lrg: ☐ Md: ☐ Sml: ☒		
Building TYPE	1 / 1 / 1 or:	Stories, 1: ☒ 1-½: ☐ 2: ☐ 2+: ☐	
Structure	Frame: ☒ Masonry: ☐ Pole: ☐ Log: ☐ Other:		
Siding material	Clpbd: ☒ Weathrbd: ☐ Vert: ☐ Wd. Shngl: ☐ Brick: ☐ Stone: ☐ Block: ☐ Metal: ☐ Asbestos: ☐ Vinyl: ☐ Tar Ppr: ☐		
Foundation	Brick: ☐ Stone: ☐ Block: ☐ Poured or Stucco: ☐ Tile: ☐		
Roof	Gable: ☒ Hipped: ☐ Flat: ☐ Mansard: ☐ Other:		
Roof Material	Asphalt Shngl: ☒ Metal: ☐ Wood Shngl: ☐ Other:		
Integrity	Good: ☒ Fair: ☒ Altr: ☐ Vy Altd: ☐ Add., Major: ☒ Minor: ☐		
Period	1700-1799: ☐ 1800-1859: ☐ 1860-1910: ☐ 1910-1945: ☒		
BUILDING 3	or:	Note:	
BUILDING 4	or:	Note:	

2-0465

ILLINOIS RURAL SURVEY

County: McHenry | Site #: 4507 | Town: Cary
Qtr: NE | Sec: 17 | TWP: 43N | Range: 9E
Street: 222 Wallace | Street View: ✓

Industrial/Commercial Complex w/3 or more Bldgs.: ☐



FARMSTEAD ☐

Houses: ✓ 2 Houses: ☐ 1 Major Barn: ☐ 2 Mj Barns: ☐ 3 Mj Barns: ☐ Corn Cribs: 1 ☐, 2 ☐, 3+ ☐
Garage: ☐ Mach. Shed: ☐ Granary: ☐ Smokehouse: ☐ Summer Kitchen: ☐ Silo: ☐ Windmill: ☐
Farm Bins: ☐ Pump House: ☐ Hog House: ☐ Chicken Coop: ☐ Outhouse: ☐ Mobile Homes: ☐
Sheds: 1-3: ☐ 3+: ☐ Metal Bldgs: ☐ Comments:

FRAME# 2	Pres. Funct.: Cottage	Same ? ✓	
Residence: ✓ Outbuilding: ☐ Public: ☐ Commercial: ☐ Barn: ☐ Industrial: ☐ Structural: ☐ Religious: ☐			
Deteriorated: ☐ Abandoned: ☐ Lrg: ☐ Md: ☐ Sml: ✓			
1 1 0 6 or:	Stories: ✓ 1: ☐ 1-½: ☐ 2: ☐ 2+: ☐		
Frame: ✓ Masonry: ☐ Pole: ☐ Log: ☐ Other:			
Clbd: ✓ Weathrbd: ☐ Vert: ☐ Wd. Shngl: ☐ Brick: ☐			
Stone: ☐ Block: ☐ Metal: ☐ Asbestos: ☐ Vinyl: ☐ Tar Ppr: ☐			
Brick: ☐ Stone: ☐ Block: ☐ Poured or Stucco: ☐ Tile: ☐			
Gable: ✓ Hipped: ☐ Flat: ☐ Mansard: ☐ Other:			
Asphalt Shngl: ✓ Metal: ☐ Wood Shngl: ☐ Other:			
Good: ✓ Fair: ☐ Alt: ☐ Vy Alt: ☐ Add., Major: ☐ Minor: ☐			
1700-1799: ☐ 1800-1859: ☐ 1860-1910: ☐ 1910-1945: ✓			

Bibliography and further notes on Reverse

Surveyed by: _____ Date: _____

#1 BUILDING 2 or	FRAME#	Pres. Funct.: _____ Same ? ☐
Original Function	Residence: ☐ Outbuilding: ☐ Public: ☐ Commercial: ☐ Barn: ☐ Industrial: ☐ Structural: ☐ Religious: ☐	
Condition/Use/Alt.	Deteriorated: ☐ Abandoned: ☐ Lrg: ☐ Md: ☐ Sml: ☐	
Building TYPE	or:	Stories: 1: ☐ 1-½: ☐ 2: ☐ 2+: ☐
Structure	Frame: ☐ Masonry: ☐ Pole: ☐ Log: ☐ Other:	
Siding material	Clbd: ☐ Weathrbd: ☐ Vert: ☐ Wd. Shngl: ☐ Brick: ☐ Stone: ☐ Block: ☐ Metal: ☐ Asbestos: ☐ Vinyl: ☐ Tar Ppr: ☐	
Foundation	Brick: ☐ Stone: ☐ Block: ☐ Poured or Stucco: ☐ Tile: ☐	
Roof	Gable: ☐ Hipped: ☐ Flat: ☐ Mansard: ☐ Other:	
Roof Material	Asphalt Shngl: ☐ Metal: ☐ Wood Shngl: ☐ Other:	
Integrity	Good: ☐ Fair: ☐ Alt: ☐ Vy Alt: ☐ Add., Major: ☐ Minor: ☐	
Period	1700-1799: ☐ 1800-1859: ☐ 1860-1910: ☐ 1910-1945: ☐	
BUILDING 3	or:	Note:
BUILDING 4	or:	Note:

ILLINOIS RURAL SURVEY

County: McHenry | Site #: 4505 | Town: Cary
Qtr: NE | Sec: 17 | TWP: 43N | Range: 9E
Street: Russel at Hand | Street View: ✓

Industrial/Commercial Complex w/3 or more Bldgs.: ☐



FARMSTEAD ☐

Houses: ✓ 2 Houses: ☐ 1 Major Barn: ☐ 2 Mj Barns: ☐ 3 Mj Barns: ☐ Corn Cribs: 1 ☐, 2 ☐, 3+ ☐
Garage: ✓ Mach. Shed: ☐ Granary: ☐ Smokehouse: ☐ Summer Kitchen: ☐ Silo: ☐ Windmill: ☐
Farm Bins: ☐ Pump House: ☐ Hog House: ☐ Chicken Coop: ☐ Outhouse: ✓ Mobile Homes: ☐
Sheds: 1-3: ☐ 3+: ☐ Metal Bldgs: ☐ Comments:

FRAME# 3	Pres. Funct.: Cottage	Same ? ✓	
Residence: ✓ Outbuilding: ☐ Public: ☐ Commercial: ☐ Barn: ☐ Industrial: ☐ Structural: ☐ Religious: ☐			
Deteriorated: ☐ Abandoned: ☐ Lrg: ☐ Md: ☐ Sml: ☐			
1 1 1 or:	Stories: ✓ 1: ☐ 1-½: ☐ 2: ☐ 2+: ☐		
Frame: ✓ Masonry: ☐ Pole: ☐ Log: ☐ Other:			
Clbd: ☐ Weathrbd: ☐ Vert: ☐ Wd. Shngl: ☐ Brick: ☐			
Stone: ☐ Block: ☐ Metal: ✓ Asbestos: ☐ Vinyl: ☐ Tar Ppr: ☐			
Brick: ☐ Stone: ☐ Block: ☐ Poured or Stucco: ☐ Tile: ☐			
Gable: ✓ Hipped: ☐ Flat: ☐ Mansard: ☐ Other:			
Asphalt Shngl: ✓ Metal: ☐ Wood Shngl: ☐ Other:			
Good: ☐ Fair: ✓ Alt: ☐ Vy Alt: ☐ Add., Major: ✓ Minor: ☐			
1700-1799: ☐ 1800-1859: ☐ 1860-1910: ☐ 1910-1945: ✓			

Bibliography and further notes on Reverse

Surveyed by: _____ Date: _____

#1 BUILDING 2 or	FRAME#	Pres. Funct.: _____ Same ? ☐
Original Function	Residence: ☐ Outbuilding: ☐ Public: ☐ Commercial: ☐ Barn: ☐ Industrial: ☐ Structural: ☐ Religious: ☐	
Condition/Use/Alt.	Deteriorated: ☐ Abandoned: ☐ Lrg: ☐ Md: ☐ Sml: ☐	
Building TYPE	or:	Stories: 1: ☐ 1-½: ☐ 2: ☐ 2+: ☐
Structure	Frame: ☐ Masonry: ☐ Pole: ☐ Log: ☐ Other:	
Siding material	Clbd: ☐ Weathrbd: ☐ Vert: ☐ Wd. Shngl: ☐ Brick: ☐ Stone: ☐ Block: ☐ Metal: ☐ Asbestos: ☐ Vinyl: ☐ Tar Ppr: ☐	
Foundation	Brick: ☐ Stone: ☐ Block: ☐ Poured or Stucco: ☐ Tile: ☐	
Roof	Gable: ☐ Hipped: ☐ Flat: ☐ Mansard: ☐ Other:	
Roof Material	Asphalt Shngl: ☐ Metal: ☐ Wood Shngl: ☐ Other:	
Integrity	Good: ☐ Fair: ☐ Alt: ☐ Vy Alt: ☐ Add., Major: ☐ Minor: ☐	
Period	1700-1799: ☐ 1800-1859: ☐ 1860-1910: ☐ 1910-1945: ☐	
BUILDING 3	or:	Note:
BUILDING 4	or:	Note:

ILLINOIS RURAL SURVEY

County: McHenry | Site #: 4509 | Town: Cary
Qtr: NE | Sec: 17 | TWP: 43N | Range: 9E
Street: 8508 Russel at Hwy 31 | Street View: ✓

Industrial/Commercial Complex w/3 or more Bldgs.: ☐

FARMSTEAD ☐

Houses: ✓ 2 Houses: ☐ 1 Major Barn: ☐ 2 Mjr Barns: ☐ 3 Mjr Barns: ☐ Corn Cribs, 1: ☐, 2: ☐, 3+: ☐
Garage: ☐ Mach. Shed: ☐ Granary: ☐ Smokehouse: ☐ Summer Kitchen: ☐ Silo: ☐ Windmill: ☐
Grain Bins: ☐ Pump House: ☐ Hog Houses: ☐ Chicken Coop: ☐ Outhouse: ☐ Mobile Homes: ☐
Shads, 1-3: ☐ 3+: ☐ Metal Bldgs: ☐ Comments: Windows bricked in.



FRAME# 4	Pres. Funct.: Cottage — Same? ✓	⇔1 BUILDING 2⇔	FRAME# — Pres. Funct.: — Same? ☐
Residence: ✓ Outbuilding: ☐ Public: ☐ Commercial: ☐ Barn: ☐ Industrial: ☐ Structural: ☐ Religious: ☐		Original Function	Residence: ☐ Outbuilding: ☐ Public: ☐ Commercial: ☐ Barn: ☐ Industrial: ☐ Structural: ☐ Religious: ☐
Demonstrated: ☐ Abandoned: ☐ Lrg: ☐ Mid: ☐ Sml: ✓		Condition/Use/Size	Demonstrated: ☐ Abandoned: ☐ Lrg: ☐ Mid: ☐ Sml: ☐
1 0 6 or: — Stories: 1: ✓ 1-½: ☐ 2: ☐ 2+: ☐		Building TYPE	or: — Stories: 1: ☐ 1-½: ☐ 2: ☐ 2+: ☐
Frame: ☐ Masonry: ✓ Pole: ☐ Log: ☐ Other:		Structure	Frame: ☐ Masonry: ☐ Pole: ☐ Log: ☐ Other:
Clpbd: ☐ Weathrbd: ☐ Vert: ☐ Wd. Shngl: ☐ Brick: ✓ Stone: ☐ Block: ☐ Metal: ☐ Asbestos: ☐ Vinyl: ☐ Tar Ppr: ☐		Siding material	Clpbd: ☐ Weathrbd: ☐ Vert: ☐ Wd. Shngl: ☐ Brick: ☐ Stone: ☐ Block: ☐ Metal: ☐ Asbestos: ☐ Vinyl: ☐ Tar Ppr: ☐
Brick: ☐ Stone: ☐ Block: ☐ Poured or Stucco: ☐ Tile: ☐		Foundation	Brick: ☐ Stone: ☐ Block: ☐ Poured or Stucco: ☐ Tile: ☐
Gable: ✓ Hipped: ☐ Flat: ☐ Mansard: ☐ Other:		Roof	Gable: ☐ Hipped: ☐ Flat: ☐ Mansard: ☐ Other:
Asphalt Shngl: ✓ Metal: ☐ Wood Shngl: ☐ Other:		Roof Material	Asphalt Shngl: ☐ Metal: ☐ Wood Shngl: ☐ Other:
Good: ☐ Fair: ✓ Attr: ☐ Vy Attd: ☐ Add., Major: ☐ Minor: ☐		Integrity	Good: ☐ Fair: ☐ Attr: ☐ Vy Attd: ☐ Add., Major: ☐ Minor: ☐
1700-1799: ☐ 1800-1859: ☐ 1860-1910: ☐ 1910-1945: ✓		Period	1700-1799: ☐ 1800-1859: ☐ 1860-1910: ☐ 1910-1945: ☐
		BUILDING 3	or: — Note:
Bibliography and further notes on Reverse		BUILDING 4	or: — Note:
Surveyed by: — Date:			

ILLINOIS RURAL SURVEY

County: McHenry | Site #: 4510 | Town: Cary
Qtr: NE | Sec: 17 | TWP: 43N | Range: 9E
Street: 8505 Russel | Street View: ✓

Industrial/Commercial Complex w/3 or more Bldgs.: ☐

FARMSTEAD ☐

Houses: ✓ 2 Houses: ☐ 1 Major Barn: ☐ 2 Mjr Barns: ☐ 3 Mjr Barns: ☐ Corn Cribs, 1: ☐, 2: ☐, 3+: ☐
Garage: ✓ Mach. Shed: ☐ Granary: ☐ Smokehouse: ☐ Summer Kitchen: ☐ Silo: ☐ Windmill: ☐
Grain Bins: ☐ Pump House: ☐ Hog Houses: ☐ Chicken Coop: ☐ Outhouse: ☐ Mobile Homes: ☐
Shads, 1-3: ☐ 3+: ☐ Metal Bldgs: ☐ Comments:



FRAME# 5	Pres. Funct.: Cottage — Same? ✓	⇔1 BUILDING 2⇔	FRAME# — Pres. Funct.: — Same? ☐
Residence: ✓ Outbuilding: ☐ Public: ☐ Commercial: ☐ Barn: ☐ Industrial: ☐ Structural: ☐ Religious: ☐		Original Function	Residence: ☐ Outbuilding: ☐ Public: ☐ Commercial: ☐ Barn: ☐ Industrial: ☐ Structural: ☐ Religious: ☐
Demonstrated: ☐ Abandoned: ☐ Lrg: ☐ Mid: ☐ Sml: ✓		Condition/Use/Size	Demonstrated: ☐ Abandoned: ☐ Lrg: ☐ Mid: ☐ Sml: ☐
1 / / / / or: — Stories: 1: ✓ 1-½: ☐ 2: ☐ 2+: ☐		Building TYPE	or: — Stories: 1: ☐ 1-½: ☐ 2: ☐ 2+: ☐
Frame: ✓ Masonry: ☐ Pole: ☐ Log: ☐ Other:		Structure	Frame: ☐ Masonry: ☐ Pole: ☐ Log: ☐ Other:
Clpbd: ☐ Weathrbd: ☐ Vert: ☐ Wd. Shngl: ☐ Brick: ☐ Stone: ☐ Block: ☐ Metal: ✓ Asbestos: ☐ Vinyl: ☐ Tar Ppr: ☐		Siding material	Clpbd: ☐ Weathrbd: ☐ Vert: ☐ Wd. Shngl: ☐ Brick: ☐ Stone: ☐ Block: ☐ Metal: ☐ Asbestos: ☐ Vinyl: ☐ Tar Ppr: ☐
Brick: ☐ Stone: ☐ Block: ☐ Poured or Stucco: ✓ Tile: ☐		Foundation	Brick: ☐ Stone: ☐ Block: ☐ Poured or Stucco: ☐ Tile: ☐
Gable: ✓ Hipped: ☐ Flat: ☐ Mansard: ☐ Other:		Roof	Gable: ☐ Hipped: ☐ Flat: ☐ Mansard: ☐ Other:
Asphalt Shngl: ✓ Metal: ☐ Wood Shngl: ☐ Other:		Roof Material	Asphalt Shngl: ☐ Metal: ☐ Wood Shngl: ☐ Other:
Good: ☐ Fair: ✓ Attr: ☐ Vy Attd: ☐ Add., Major: ✓ Minor: ☐		Integrity	Good: ☐ Fair: ☐ Attr: ☐ Vy Attd: ☐ Add., Major: ☐ Minor: ☐
1700-1799: ☐ 1800-1859: ☐ 1860-1910: ☐ 1910-1945: ✓		Period	1700-1799: ☐ 1800-1859: ☐ 1860-1910: ☐ 1910-1945: ☐
		BUILDING 3	or: — Note:
Bibliography and further notes on Reverse		BUILDING 4	or: — Note:
Surveyed by: — Date:			

ILLINOIS RURAL SURVEY

County: McHenry | Site #: 4511 | Town: Cary
NE 1/4 | Sec: 17 | TWP: 43N | Range: 9E
Street: 8404 Russell | Street View: ☐

Industrial/Commercial Complex w/3 or more Bldgs.: ☐

FARMSTEAD ☐

House: ☐ 2 Houses: ☐ 1 Major Barn: ☐ 2 Mjr Barns: ☐ 3 Mjr Barns: ☐ Corn Cribs, 1: ☐, 2: ☐, 3+: ☐
Garage: ☐ Mach. Shed: ☐ Granary: ☐ Smokehouse: ☐ Summer Kitchen: ☐ Silo: ☐ Windmill: ☐
Grain Bins: ☐ Pump House: ☐ Hog Houses: ☐ Chicken Coop: ☐ Outhouse: ☐ Mobile Homes: ☐
Sheds, 1-2: ☐ 3+: ☐ Metal Bldgs: ☐ Comments:

FRAME# 6 | Pres. Funct.: Cottage | Same ? ☐

Residence ☑ Outbuilding: ☐ Public: ☐ Commercial: ☐ Barn: ☐ Industrial: ☐ Structural: ☐ Religious: ☐
Deteriorated: ☐ Abandoned: ☐ Lrg: ☐ Md: ☑ Sml: ☐
Dim: 112 | Stories: 1: ☑ 1-½: ☐ 2: ☐ 2+: ☐
Frame: ☐ Masonry: ☑ Pole: ☐ Log: ☐ Other:
Clpbd: ☐ Weathrbd: ☐ Vert: ☐ Wd. Shngl: ☐ Brick: ☐
Stone: ☐ Block: ☑ Metal: ☐ Asbestos: ☐ Vinyl: ☐ Tar Ppr: ☐
Brick: ☐ Stone: ☐ Block: ☑ Poured or Stucco: ☐ Tile: ☐
Gable: ☑ Hipped: ☐ Flat: ☐ Mansard: ☐ Other:
Asphalt Shngl: ☑ Metal: ☐ Wood Shngl: ☐ Other:
Good: ☐ Fair: ☑ Alt: ☐ Vy Alt: ☐ Add., Major: ☑ Minor: ☐ (Garage)
1700-1799: ☐ 1800-1859: ☐ 1860-1910: ☐ 1910-1945: ☑

Bibliography and further notes on Reverse

Surveyed by: _____ Date: _____

BUILDING 2	FRAME#	Pres. Funct.:	Same ? ☐
Original Function	Residence ☐ Outbuilding: ☐ Public: ☐ Commercial: ☐ Barn: ☐ Industrial: ☐ Structural: ☐ Religious: ☐		
Condition/usable	Deteriorated: ☐ Abandoned: ☐ Lrg: ☐ Md: ☐ Sml: ☐		
Building TYPE	or:	Stories, 1: ☐ 1-½: ☐ 2: ☐ 2+: ☐	
Structure	Frame: ☐ Masonry: ☐ Pole: ☐ Log: ☐ Other:		
Siding material	Clpbd: ☐ Weathrbd: ☐ Vert: ☐ Wd. Shngl: ☐ Brick: ☐ Stone: ☐ Block: ☐ Metal: ☐ Asbestos: ☐ Vinyl: ☐ Tar Ppr: ☐		
Foundation	Brick: ☐ Stone: ☐ Block: ☐ Poured or Stucco: ☐ Tile: ☐		
Roof	Gable: ☐ Hipped: ☐ Flat: ☐ Mansard: ☐ Other:		
Roof Material	Asphalt Shngl: ☐ Metal: ☐ Wood Shngl: ☐ Other:		
Integrity	Good: ☐ Fair: ☐ Alt: ☐ Vy Alt: ☐ Add., Major: ☐ Minor: ☐		
Period	1700-1799: ☐ 1800-1859: ☐ 1860-1910: ☐ 1910-1945: ☐		
BUILDING 3	or:	Note:	
BUILDING 4	or:	Note:	



ILLINOIS RURAL SURVEY

County: McHenry | Site #: 4512 | Town: Cary
NE 1/4 | Sec: 17 | TWP: 43N | Range: 9E
Street: 8315 Russell | Street View: ☐

Industrial/Commercial Complex w/3 or more Bldgs.: ☐

FARMSTEAD ☐

House: ☐ 2 Houses: ☐ 1 Major Barn: ☐ 2 Mjr Barns: ☐ 3 Mjr Barns: ☐ Corn Cribs, 1: ☐, 2: ☐, 3+: ☐
Garage: ☐ Mach. Shed: ☐ Granary: ☐ Smokehouse: ☐ Summer Kitchen: ☐ Silo: ☐ Windmill: ☐
Grain Bins: ☐ Pump House: ☐ Hog Houses: ☐ Chicken Coop: ☐ Outhouse: ☐ Mobile Homes: ☐
Sheds, 1-2: ☐ 3+: ☐ Metal Bldgs: ☐ Comments:

FRAME# 7 | Pres. Funct.: Cottage | Same ? ☑

Residence ☑ Outbuilding: ☐ Public: ☐ Commercial: ☐ Barn: ☐ Industrial: ☐ Structural: ☐ Religious: ☐
Deteriorated: ☐ Abandoned: ☐ Lrg: ☐ Md: ☑ Sml: ☐
Dim: 105 | Stories: 1: ☑ 1-½: ☐ 2: ☐ 2+: ☐
Frame: ☑ Masonry: ☐ Pole: ☐ Log: ☐ Other:
Clpbd: ☐ Weathrbd: ☐ Vert: ☐ Wd. Shngl: ☐ Brick: ☐
Stone: ☐ Block: ☐ Metal: ☐ Asbestos: ☑ Vinyl: ☐ Tar Ppr: ☐
Brick: ☐ Stone: ☐ Block: ☑ Poured or Stucco: ☐ Tile: ☐
Gable: ☑ Hipped: ☐ Flat: ☐ Mansard: ☐ Other:
Asphalt Shngl: ☑ Metal: ☐ Wood Shngl: ☐ Other:
Good: ☐ Fair: ☑ Alt: ☐ Vy Alt: ☐ Add., Major: ☐ Minor: ☐
1700-1799: ☐ 1800-1859: ☐ 1860-1910: ☐ 1910-1945: ☑

Bibliography and further notes on Reverse

Surveyed by: _____ Date: _____

BUILDING 2	FRAME#	Pres. Funct.:	Same ? ☐
Original Function	Residence ☐ Outbuilding: ☐ Public: ☐ Commercial: ☐ Barn: ☐ Industrial: ☐ Structural: ☐ Religious: ☐		
Condition/usable	Deteriorated: ☐ Abandoned: ☐ Lrg: ☐ Md: ☐ Sml: ☐		
Building TYPE	or:	Stories, 1: ☐ 1-½: ☐ 2: ☐ 2+: ☐	
Structure	Frame: ☐ Masonry: ☐ Pole: ☐ Log: ☐ Other:		
Siding material	Clpbd: ☐ Weathrbd: ☐ Vert: ☐ Wd. Shngl: ☐ Brick: ☐ Stone: ☐ Block: ☐ Metal: ☐ Asbestos: ☐ Vinyl: ☐ Tar Ppr: ☐		
Foundation	Brick: ☐ Stone: ☐ Block: ☐ Poured or Stucco: ☐ Tile: ☐		
Roof	Gable: ☐ Hipped: ☐ Flat: ☐ Mansard: ☐ Other:		
Roof Material	Asphalt Shngl: ☐ Metal: ☐ Wood Shngl: ☐ Other:		
Integrity	Good: ☐ Fair: ☐ Alt: ☐ Vy Alt: ☐ Add., Major: ☐ Minor: ☐		
Period	1700-1799: ☐ 1800-1859: ☐ 1860-1910: ☐ 1910-1945: ☐		
BUILDING 3	or:	Note:	
BUILDING 4	or:	Note:	



ILLINOIS RURAL SURVEY

County: McHenry | Site #: 4513 | Town: Cary
Qtr: NE | Sec: 17 | TWP: 43N | Range: 9E
Street: Russell at Main | Street View: X from Russell

Industrial/Commercial Complex w/3 or more Bldgs.: ☐

FARMSTEAD ☐

House: X | 2 Houses: ☐ | 1 Major Barn: ☐ | 2 Mj Barns: ☐ | 3 Mj Barns: ☐ | Corn Cribs, 1: ☐, 2: ☐, 3+: ☐
Garage: X | Mach. Shed: ☐ | Granary: ☐ | Smokehouse: ☐ | Summer Kitchen: ☐ | Silo: ☐ | Windmill: ☐
Grain Bins: ☐ | Pump House: ☐ | Hog Houses: ☐ | Chicken Coop: ☐ | Outhouse: ☐ | Mobile Homes: ☐
Sheds, 1-2: ☐ 3+: ☐ | Metal Bldgs: ☐ | Comments:



FRAME# 8	Pres. Funct.: Tavern	Same ? ☐	
Residence: X	Outbuilding: ☐	Public: ☐	Commercial: ☐	Barn: ☐	Industrial: ☐	Structural: ☐	Religious: ☐
Deteriorated: ☐	Abandoned: ☐	Lrg: X	Mid: ☐	Sml: ☐
1 1 1 0 or:	Stories, 1: X	1-½: ☐	2: ☐	2+: ☐
Frame: X	Masonry: ☐	Pole: ☐	Log: ☐	Other:
Clpbd: ☐	Weatherbd: ☐	Vert: ☐	Wd. Shngl: ☐	Brick: ☐
Stone: ☐	Block: ☐	Metal: X	Asbestos: ☐	Vinyl: ☐	Tar Ppr: ☐
Brick: ☐	Stone: ☐	Block: ☐	Poured or Stucco: ☐	Tile: ☐
Gable: ☐	Hipped: X	Flat: ☐	Mansard: ☐	Other:
Asphalt Shngl: X	Metal: ☐	Wood Shngl: ☐	Other:
Good: ☐	Fair: X	Alt: ☐	Vy Alt: ☐	Add., Major: ☐	Minor: ☐
1700-1799: ☐	1800-1859: ☐	1860-1910: ☐	1910-1945: X

Bibliography and further notes on Reverse

Surveyed by: _____ Date: _____

w/ BUILDING 2w	FRAME#	Pres. Funct.: ____ Same ? ☐
Original Function	Residence: ☐	Outbuilding: ☐	Public: ☐	Commercial: ☐	Barn: ☐	Industrial: ☐	Structural: ☐	Religious: ☐
Condition/usefulness	Deteriorated: ☐	Abandoned: ☐	Lrg: ☐	Mid: ☐	Sm: ☐
Building TYPE	or:	Stories, 1: ☐	1-½: ☐	2: ☐	2+: ☐
Structure	Frame: ☐	Masonry: ☐	Pole: ☐	Log: ☐	Other:
Siding material	Clpbd: ☐	Weatherbd: ☐	Vert: ☐	Wd. Shngl: ☐	Brick: ☐	Stone: ☐	Block: ☐	Metal: ☐	Asbestos: ☐	Vinyl: ☐	Tar Ppr: ☐
Foundation	Brick: ☐	Stone: ☐	Block: ☐	Poured or Stucco: ☐	Tile: ☐
Roof	Gable: ☐	Hipped: ☐	Flat: ☐	Mansard: ☐	Other:
Roof Material	Asphalt Shngl: ☐	Metal: ☐	Wood Shngl: ☐	Other:
Integrity	Good: ☐	Fair: ☐	Alt: ☐	Vy Alt: ☐	Add., Major: ☐	Minor: ☐
Period	1700-1799: ☐	1800-1859: ☐	1860-1910: ☐	1910-1945: ☐
BUILDING 3	or:	Note:
BUILDING 4	or:	Note:

ILLINOIS RURAL SURVEY

County: McHenry | Site #: 4514 | Town: Cary
Qtr: NE | Sec: 17 | TWP: 43N | Range: 9E
Street: East Main | Street View: X

Industrial/Commercial Complex w/3 or more Bldgs.: ☐

FARMSTEAD ☐

House: X | 2 Houses: ☐ | 1 Major Barn: ☐ | 2 Mj Barns: ☐ | 3 Mj Barns: ☐ | Corn Cribs, 1: ☐, 2: ☐, 3+: ☐
Garage: X | Mach. Shed: ☐ | Granary: ☐ | Smokehouse: ☐ | Summer Kitchen: ☐ | Silo: ☐ | Windmill: ☐
Grain Bins: ☐ | Pump House: ☐ | Hog Houses: ☐ | Chicken Coop: ☐ | Outhouse: ☐ | Mobile Homes: ☐
Sheds, 1-2: ☐ 3+: ☐ | Metal Bldgs: ☐ | Comments:

FRAME# 9	Pres. Funct.: Cottage	Same ? X	
Residence: X	Outbuilding: ☐	Public: ☐	Commercial: ☐	Barn: ☐	Industrial: ☐	Structural: ☐	Religious: ☐
Deteriorated: X	Abandoned: ☐	Lrg: ☐	Mid: ☐	Sml: X
1 1 1 1 or:	Stories, 1: X	1-½: ☐	2: ☐	2+: ☐
Frame: X	Masonry: ☐	Pole: ☐	Log: ☐	Other:
Clpbd: X	Weatherbd: ☐	Vert: X	Wd. Shngl: ☐	Brick: ☐
Stone: ☐	Block: ☐	Metal: ☐	Asbestos: ☐	Vinyl: ☐	Tar Ppr: ☐
Brick: ☐	Stone: ☐	Block: ☐	Poured or Stucco: X	Tile: ☐
Gable: X	Hipped: ☐	Flat: ☐	Mansard: ☐	Other:
Asphalt Shngl: X	Metal: ☐	Wood Shngl: ☐	Other:
Good: ☐	Fair: ☐	Alt: X	Vy Alt: ☐	Add., Major: ☐	Minor: X
1700-1799: ☐	1800-1859: ☐	1860-1910: ☐	1910-1945: X

Bibliography and further notes on Reverse

Surveyed by: _____ Date: _____

w/ BUILDING 2w	FRAME#	Pres. Funct.: ____ Same ? ☐
Original Function	Residence: ☐	Outbuilding: ☐	Public: ☐	Commercial: ☐	Barn: ☐	Industrial: ☐	Structural: ☐	Religious: ☐
Condition/usefulness	Deteriorated: ☐	Abandoned: ☐	Lrg: ☐	Mid: ☐	Sm: ☐
Building TYPE	or:	Stories, 1: ☐	1-½: ☐	2: ☐	2+: ☐
Structure	Frame: ☐	Masonry: ☐	Pole: ☐	Log: ☐	Other:
Siding material	Clpbd: ☐	Weatherbd: ☐	Vert: ☐	Wd. Shngl: ☐	Brick: ☐	Stone: ☐	Block: ☐	Metal: ☐	Asbestos: ☐	Vinyl: ☐	Tar Ppr: ☐
Foundation	Brick: ☐	Stone: ☐	Block: ☐	Poured or Stucco: ☐	Tile: ☐
Roof	Gable: ☐	Hipped: ☐	Flat: ☐	Mansard: ☐	Other:
Roof Material	Asphalt Shngl: ☐	Metal: ☐	Wood Shngl: ☐	Other:
Integrity	Good: ☐	Fair: ☐	Alt: ☐	Vy Alt: ☐	Add., Major: ☐	Minor: ☐
Period	1700-1799: ☐	1800-1859: ☐	1860-1910: ☐	1910-1945: ☐
BUILDING 3	or:	Note:
BUILDING 4	or:	Note:

ILLINOIS RURAL SURVEY

County: McHenry | Site #: 4515 | Town: Cary
NE | Sec: 17 | TWP: 43N | Range: 9E
Street: Main St | Street View: ✓

Industrial/Commercial Complex w/3 or more Bldgs.: ☐ Cottage Grounds

FARMSTEAD ☐

House: ☒ 2 Houses: ☐ 1 Major Barn: ☐ 2 Mjr Barns: ☐ 3 Mjr Barns: ☐ Corn Cribs, 1: ☐, 2: ☐, 3+: ☐
Garage: ☐ Mach. Shed: ☐ Granary: ☐ Smokehouse: ☐ Summer Kitchen: ☐ Silo: ☐ Windmill: ☐
Grain Bins: ☐ Pump House: ☐ Hog Houses: ☐ Chicken Coop: ☐ Outhouse: ☐ Mobile Homes: ☐
Sheds, 1-3: ☐ 3+: ☐ Metal Bldgs: ☐ Comments: NOW A LANDSCAPING BUSINESS



FRAME# 10 | Pres. Funct.: Cottage | Same ? ✓

Residence: ☒ Outbuilding: ☐ Public: ☐ Commercial: ☐ Barn: ☐ Industrial: ☐ Structural: ☐ Religious: ☐
Deteriorated: ☐ Abandoned: ☐ Lrg: ☐ Md: ☐ Sm: ☒
1 1 0 0 or: | Stories: 1: ☒ 1-½: ☐ 2: ☐ 2+: ☐
Frame: ☒ Masonry: ☐ Pole: ☐ Log: ☐ Other:
Clapbd: ☒ Weatherbd: ☐ Vert: ☐ Wd. Shngl: ☐ Brick: ☐
Stone: ☐ Block: ☐ Metal: ☐ Asbestos: ☐ Vinyl: ☐ Tar Ppr: ☐
Brick: ☐ Stone: ☐ Block: ☐ Poured or Stucco: ☐ Tile: ☐
Gable: ☒ Hipped: ☐ Flat: ☐ Mansard: ☐ Other:
Asphalt Shngl: ☒ Metal: ☐ Wood Shngl: ☐ Other:
Good: ☐ Fair: ☐ Alt: ☐ Vy Alt: ☐ Add., Major: ☒ Minor: ☐
1700-1799: ☐ 1800-1859: ☐ 1860-1910: ☐ 1910-1945: ☒

Bibliography and further notes on Reverse

Surveyed by: _____ Date: _____

#1 BUILDING 2+	FRAME# 11	Pres. Funct.: Cottages	Same ? ☐
Original Function	Residence: ☒ Outbuilding: ☐ Public: ☐ Commercial: ☐ Barn: ☐ Industrial: ☐ Structural: ☐ Religious: ☐		
Condition/Integrity	Deteriorated: ☐ Abandoned: ☐ Lrg: ☐ Md: ☐ Sm: ☒ Very Small		
Building TYPE	1 1 2 or	Stories, 1: ☒ 1-½: ☐ 2: ☐ 2+: ☐	
Structure	Frame: ☒ Masonry: ☐ Pole: ☐ Log: ☐ Other:		
Siding material	Clapbd: ☐ Weatherbd: ☒ Vert: ☐ Wd. Shngl: ☐ Brick: ☐ Stone: ☐ Block: ☐ Metal: ☐ Asbestos: ☐ Vinyl: ☐ Tar Ppr: ☐		
Foundation	Brick: ☐ Stone: ☐ Block: ☐ Poured or Stucco: ☐ Tile: ☐ Timbers		
Roof	Gable: ☒ Hipped: ☒ Flat: ☐ Mansard: ☐ Other:		
Roof Material	Asphalt Shngl: ☒ Metal: ☐ Wood Shngl: ☐ Other:		
Integrity	Good: ☒ Fair: ☒ Alt: ☐ Vy Alt: ☐ Add., Major: ☐ Minor: ☐		
Period	1700-1799: ☐ 1800-1859: ☐ 1860-1910: ☐ 1910-1945: ☒		
BUILDING 3	or:	Note: 12 Cottage	
BUILDING 4	or:	Note:	

c/2-8485

ILLINOIS RURAL SURVEY

County: McHenry | Site #: 4516 | Town: Cary
NE | Sec: 17 | TWP: 43N | Range: 9E
Street: Vae | Street View: ✓

Industrial/Commercial Complex w/3 or more Bldgs.: ☐

FARMSTEAD ☐

House: ☒ 2 Houses: ☐ 1 Major Barn: ☐ 2 Mjr Barns: ☐ 3 Mjr Barns: ☐ Corn Cribs, 1: ☐, 2: ☐, 3+: ☐
Garage: ☐ Mach. Shed: ☐ Granary: ☐ Smokehouse: ☐ Summer Kitchen: ☐ Silo: ☐ Windmill: ☐
Grain Bins: ☐ Pump House: ☐ Hog Houses: ☐ Chicken Coop: ☐ Outhouse: ☐ Mobile Homes: ☐
Sheds, 1-3: ☒ 3+: ☐ Metal Bldgs: ☐ Comments:

PHOTO ES HERE

FRAME# 13 | Pres. Funct.: Cottage | Same ? ✓

Residence: ☒ Outbuilding: ☐ Public: ☐ Commercial: ☐ Barn: ☐ Industrial: ☐ Structural: ☐ Religious: ☐
Deteriorated: ☐ Abandoned: ☐ Lrg: ☐ Md: ☐ Sm: ☒
1 1 0 0 or: | Stories, 1: ☒ 1-½: ☐ 2: ☐ 2+: ☐
Frame: ☒ Masonry: ☐ Pole: ☐ Log: ☐ Other:
Clapbd: ☒ Weatherbd: ☐ Vert: ☐ Wd. Shngl: ☐ Other: Brick: ☐
Stone: ☐ Block: ☐ Metal: ☐ Asbestos: ☐ Vinyl: ☐ Tar Ppr: ☐
Brick: ☐ Stone: ☐ Block: ☐ Poured or Stucco: ☐ Tile: ☐
Gable: ☐ Hipped: ☒ Flat: ☐ Mansard: ☐ Other:
Asphalt Shngl: ☒ Metal: ☐ Wood Shngl: ☐ Other:
Good: ☐ Fair: ☒ Alt: ☐ Vy Alt: ☐ Add., Major: ☒ Minor: ☐
1700-1799: ☐ 1800-1859: ☐ 1860-1910: ☐ 1910-1945: ☒

Bibliography and further notes on Reverse

Surveyed by: _____ Date: _____

#1 BUILDING 2+	FRAME#	Pres. Funct.:	Same ? ☐
Original Function	Residence: ☐ Outbuilding: ☐ Public: ☐ Commercial: ☐ Barn: ☐ Industrial: ☐ Structural: ☐ Religious: ☐		
Condition/Integrity	Deteriorated: ☐ Abandoned: ☐ Lrg: ☐ Md: ☐ Sm: ☐		
Building TYPE	or	Stories, 1: ☐ 1-½: ☐ 2: ☐ 2+: ☐	
Structure	Frame: ☐ Masonry: ☐ Pole: ☐ Log: ☐ Other:		
Siding material	Clapbd: ☐ Weatherbd: ☐ Vert: ☐ Wd. Shngl: ☐ Brick: ☐ Stone: ☐ Block: ☐ Metal: ☐ Asbestos: ☐ Vinyl: ☐ Tar Ppr: ☐		
Foundation	Brick: ☐ Stone: ☐ Block: ☐ Poured or Stucco: ☐ Tile: ☐		
Roof	Gable: ☐ Hipped: ☐ Flat: ☐ Mansard: ☐ Other:		
Roof Material	Asphalt Shngl: ☐ Metal: ☐ Wood Shngl: ☐ Other:		
Integrity	Good: ☐ Fair: ☐ Alt: ☐ Vy Alt: ☐ Add., Major: ☐ Minor: ☐		
Period	1700-1799: ☐ 1800-1859: ☐ 1860-1910: ☐ 1910-1945: ☐		
BUILDING 3	or	Note	
BUILDING 4	or	Note	

c/2-8485



ILLINOIS RURAL SURVEY

County: McHenry | Site #: 4517 | Town: Cary
¼: NE ¼ | Sec: 17 | TWP: 43N | Range: 9E
Street: Wallace | Street View: X

Industrial/Commercial Complex w/3 or more Bldgs.: ☐

FARMSTEAD ☐

House: X 2 Houses: ☐ 1 Major Barn: ☐ 2 Mjr Barns: ☐ 3 Mjr Barns: ☐ Corn Cribs, 1: ☐, 2: ☐, 3+: ☐
Garage: ☐ Mach. Shed: ☐ Granary: ☐ Smokehouse: ☐ Summer Kitchen: ☐ Silo: ☐ Windmill: ☐
Grain Bins: ☐ Pump House: ☐ Hog Houses: ☐ Chicken Coop: ☐ Outhouse: ☐ Mobile Homes: ☐
Sheds, 1-3: ☐ 3+: ☐ Metal Bldgs: ☐ Comments:



PHOTO HERE

FRAME# 4	Pres. Funct.: Cottage	Same ? X	■ 1 BUILDING 2 ■
Residence: X Outbuilding: ☐ Public: ☐ Commercial: ☐ Barn: ☐ Industrial: ☐ Structural: ☐ Religious: ☐			Original Function
Deteriorated: ☐ Abandoned: ☐ Lrg: ☐ Mid: X Sml: ☐			Condition/Integrity
1 1 1 1 or:	Stories: 1: X 1-½: ☐ 2: ☐ 2+: ☐		Building TYPE
Frame: ☐ Masonry: ☐ Pole: ☐ Log: ☐ Other:			Structure
Clpbd: X Weatherbd: ☐ Vert: ☐ Wd. Shngl: ☐ Brick: ☐ Stone: ☐ Block: ☐ Metal: ☐ Asbestos: ☐ Vinyl: ☐ Tar Ppr: ☐			Siding material
Brick: ☐ Stone: ☐ Block: ☐ Poured or Stucco: ☐ Tile: ☐			Foundation
Gable: X Hipped: ☐ Flat: ☐ Mansard: ☐ Other:			Roof
Asphalt Shngl: X Metal: ☐ Wood Shngl: ☐ Other:			Roof Material
Good: ☐ Fair: X Alt: ☐ Vy Alt: ☐ Add., Major: ☐ Minor: ☐			Integrity
1700-1799: ☐ 1800-1859: ☐ 1860-1910: ☐ 1910-1945: X			Period
			BUILDING 3
			BUILDING 4

Bibliography and further notes on Reverse

Surveyed by: _____ Date: _____

422-0488

FRAME#	Pres. Funct.:	Same ? ☐	■ 1 BUILDING 2 ■
Residence: ☐ Outbuilding: ☐ Public: ☐ Commercial: ☐ Barn: ☐ Industrial: ☐ Structural: ☐ Religious: ☐			Original Function
Deteriorated: ☐ Abandoned: ☐ Lrg: ☐ Mid: ☐ Sml: ☐			Condition/Integrity
or:	Stories: 1: ☐ 1-½: ☐ 2: ☐ 2+: ☐		Building TYPE
Frame: ☐ Masonry: ☐ Pole: ☐ Log: ☐ Other:			Structure
Clpbd: ☐ Weatherbd: ☐ Vert: ☐ Wd. Shngl: ☐ Brick: ☐ Stone: ☐ Block: ☐ Metal: ☐ Asbestos: ☐ Vinyl: ☐ Tar Ppr: ☐			Siding material
Brick: ☐ Stone: ☐ Block: ☐ Poured or Stucco: ☐ Tile: ☐			Foundation
Gable: ☐ Hipped: ☐ Flat: ☐ Mansard: ☐ Other:			Roof
Asphalt Shngl: ☐ Metal: ☐ Wood Shngl: ☐ Other:			Roof Material
Good: ☐ Fair: ☐ Alt: ☐ Vy Alt: ☐ Add., Major: ☐ Minor: ☐			Integrity
1700-1799: ☐ 1800-1859: ☐ 1860-1910: ☐ 1910-1945: ☐			Period
			BUILDING 3
			BUILDING 4

422-0488

ILLINOIS RURAL SURVEY

County: McHenry | Site #: 4518 | Town: Cary
¼: NE ¼ | Sec: 17 | TWP: 43N | Range: 9E
Street: 110 Grand Dr. | Street View: X

Industrial/Commercial Complex w/3 or more Bldgs.: ☐

FARMSTEAD ☐

House: X 2 Houses: ☐ 1 Major Barn: ☐ 2 Mjr Barns: ☐ 3 Mjr Barns: ☐ Corn Cribs, 1: ☐, 2: ☐, 3+: ☐
Garage: ☐ Mach. Shed: ☐ Granary: ☐ Smokehouse: ☐ Summer Kitchen: ☐ Silo: ☐ Windmill: ☐
Grain Bins: ☐ Pump House: ☐ Hog Houses: ☐ Chicken Coop: ☐ Outhouse: ☐ Mobile Homes: ☐
Sheds, 1-3: ☐ 3+: ☐ Metal Bldgs: ☐ Comments:



PHOTO HERE

FRAME# 15	Pres. Funct.: Cottage	Same ? X	■ 1 BUILDING 2 ■
Residence: X Outbuilding: ☐ Public: ☐ Commercial: ☐ Barn: ☐ Industrial: ☐ Structural: ☐ Religious: ☐			Original Function
Deteriorated: ☐ Abandoned: ☐ Lrg: ☐ Mid: X Sml: ☐			Condition/Integrity
1 1 1 1 or:	Stories: 1: X 1-½: ☐ 2: ☐ 2+: ☐		Building TYPE
Frame: X Masonry: ☐ Pole: ☐ Log: ☐ Other:			Structure
Clpbd: ☐ Weatherbd: ☐ Vert: ☐ Wd. Shngl: ☐ Brick: ☐ Stone: ☐ Block: ☐ Metal: X Asbestos: ☐ Vinyl: ☐ Tar Ppr: ☐			Siding material
Brick: ☐ Stone: ☐ Block: X Poured or Stucco: ☐ Tile: ☐			Foundation
Gable: X Hipped: ☐ Flat: ☐ Mansard: ☐ Other:			Roof
Asphalt Shngl: X Metal: ☐ Wood Shngl: ☐ Other:			Roof Material
Good: ☐ Fair: X Alt: ☐ Vy Alt: ☐ Add., Major: X Minor: ☐			Integrity
1700-1799: ☐ 1800-1859: ☐ 1860-1910: ☐ 1910-1945: X			Period
			BUILDING 3
			BUILDING 4

Bibliography and further notes on Reverse

Surveyed by: _____ Date: _____

422-0488

ILLINOIS RURAL SURVEY

County: McHenry | Site #: 4519 | Town: Chany
¼: NE | Sec: 17 | TWP: 43N | Range: 9E
Street: 8427 Hickory Nut Grove | Street View: ☒
Industrial/Commercial Complex w/3 or more Bldgs.: ☐

FARMSTEAD ☐
House: ☒ 2 Houses: ☐ 1 Major Barn: ☐ 2 Mj Barns: ☐ 3 Mj Barns: ☐ Corn Cribs, 1: ☐, 2: ☐, 3+: ☐
Garage: ☒ Mach. Shed: ☐ Granary: ☐ Smokehouse: ☐ Summer Kitchen: ☐ Silo: ☐ Windmill: ☐
Grain Bins: ☐ Pump House: ☐ Hog House: ☐ Chicken Coop: ☐ Outhouse: ☐ Mobile Homes: ☐
Sheds, 1-3: ☐ 3+: ☐ Metal Bldgs: ☐ Comments:

PHOTO HERE

BUILDING #1	BUILDING #2	BUILDING 3	BUILDING 4
FRAME# 14	FRAME#	or:	or:
Pres. Funct.: Cottage	Pres. Funct.:	Note:	Note:
Same ? ☒	Same ? ☐		
Residence: ☒ Outbuilding: ☐ Public: ☐ Commercial: ☐ Barn: ☐ Industrial: ☐ Structural: ☐ Religious: ☐	Residence: ☐ Outbuilding: ☐ Public: ☐ Commercial: ☐ Barn: ☐ Industrial: ☐ Structural: ☐ Religious: ☐		
Deteriorated: ☐ Abandoned: ☐ Lrg: ☐ Md: ☒ Sml: ☐	Deteriorated: ☐ Abandoned: ☐ Lrg: ☐ Md: ☐ Sm: ☐		
1 1 1 0 or: Stories, 1: ☒ 1-½: ☐ 2: ☐ 2+: ☐	or: Stories, 1: ☐ 1-½: ☐ 2: ☐ 2+: ☐		
Frame: ☒ Masonry: ☐ Pole: ☐ Log: ☐ Other:	Frame: ☐ Masonry: ☐ Pole: ☐ Log: ☐ Other:		
Clpbd: ☐ Weathrbd: ☐ Vert: ☐ Wd. Shngl: ☐ Brick: ☒ Stone: ☐ Block: ☐ Metal: ☐ Asbestos: ☐ Vinyl: ☐ Tar Ppr: ☐	Clpbd: ☐ Weathrbd: ☐ Vert: ☐ Wd. Shngl: ☐ Brick: ☐ Stone: ☐ Block: ☐ Metal: ☐ Asbestos: ☐ Vinyl: ☐ Tar Ppr: ☐		
Brick: ☐ Stone: ☐ Block: ☐ Poured or Stucco: ☐ Tile: ☐	Brick: ☐ Stone: ☐ Block: ☐ Poured or Stucco: ☐ Tile: ☐		
Gable: ☐ Hipped: ☒ Flat: ☐ Mansard: ☐ Other:	Gable: ☐ Hipped: ☐ Flat: ☐ Mansard: ☐ Other:		
Asphalt Shngl: ☒ Metal: ☐ Wood Shngl: ☐ Other:	Asphalt Shngl: ☐ Metal: ☐ Wood Shngl: ☐ Other:		
Good: ☐ Fair: ☐ Altr: ☒ Vy Altd: ☐ Add., Major: ☒ Minor: ☐	Good: ☐ Fair: ☐ Altr: ☐ Vy Altd: ☐ Add., Major: ☐ Minor: ☐		
1700-1799: ☐ 1800-1859: ☐ 1860-1910: ☐ 1910-1945: ☒	1700-1799: ☐ 1800-1859: ☐ 1860-1910: ☐ 1910-1945: ☐		

Bibliography and further notes on Reverse

Surveyed by: _____ Date: _____

4.22-9453

ILLINOIS RURAL SURVEY

County: McHenry | Site #: 4520 | Town: Chany
¼: NE | Sec: 17 | TWP: 43N | Range: 9E
Street: 8415 Hickory Nut Grove | Street View: ☒
Industrial/Commercial Complex w/3 or more Bldgs.: ☐

FARMSTEAD ☐
House: ☐ 2 Houses: ☐ 1 Major Barn: ☐ 2 Mj Barns: ☐ 3 Mj Barns: ☐ Corn Cribs, 1: ☐, 2: ☐, 3+: ☐
Garage: ☐ Mach. Shed: ☐ Granary: ☐ Smokehouse: ☐ Summer Kitchen: ☐ Silo: ☐ Windmill: ☐
Grain Bins: ☐ Pump House: ☐ Hog House: ☐ Chicken Coop: ☐ Outhouse: ☐ Mobile Homes: ☐
Sheds, 1-3: ☐ 3+: ☐ Metal Bldgs: ☐ Comments:


PHOTO HERE

BUILDING #1	BUILDING #2	BUILDING 3	BUILDING 4
FRAME# 17	FRAME#	or:	or:
Pres. Funct.: Res	Pres. Funct.:	Note:	Note:
Same ? ☒	Same ? ☐		
Residence: ☒ Outbuilding: ☐ Public: ☐ Commercial: ☐ Barn: ☐ Industrial: ☐ Structural: ☐ Religious: ☐	Residence: ☐ Outbuilding: ☐ Public: ☐ Commercial: ☐ Barn: ☐ Industrial: ☐ Structural: ☐ Religious: ☐		
Deteriorated: ☐ Abandoned: ☐ Lrg: ☐ Md: ☐ Sml: ☒	Deteriorated: ☐ Abandoned: ☐ Lrg: ☐ Md: ☐ Sm: ☐		
1 1 1 1 or: Stories, 1: ☐ 1-½: ☒ 2: ☐ 2+: ☐	or: Stories, 1: ☐ 1-½: ☐ 2: ☐ 2+: ☐		
Frame: ☒ Masonry: ☐ Pole: ☐ Log: ☐ Other:	Frame: ☐ Masonry: ☐ Pole: ☐ Log: ☐ Other:		
Clpbd: ☐ Weathrbd: ☐ Vert: ☐ Wd. Shngl: ☐ Brick: ☐ Stone: ☐ Block: ☐ Metal: ☒ Asbestos: ☐ Vinyl: ☐ Tar Ppr: ☐	Clpbd: ☐ Weathrbd: ☐ Vert: ☐ Wd. Shngl: ☐ Brick: ☐ Stone: ☐ Block: ☐ Metal: ☐ Asbestos: ☐ Vinyl: ☐ Tar Ppr: ☐		
Brick: ☐ Stone: ☐ Block: ☒ Poured or Stucco: ☐ Tile: ☐	Brick: ☐ Stone: ☐ Block: ☐ Poured or Stucco: ☐ Tile: ☐		
Gable: ☒ Hipped: ☐ Flat: ☐ Mansard: ☐ Other:	Gable: ☐ Hipped: ☐ Flat: ☐ Mansard: ☐ Other:		
Asphalt Shngl: ☒ Metal: ☐ Wood Shngl: ☐ Other:	Asphalt Shngl: ☐ Metal: ☐ Wood Shngl: ☐ Other:		
Good: ☐ Fair: ☒ Altr: ☐ Vy Altd: ☐ Add., Major: ☒ Minor: ☒ dormers +	Good: ☐ Fair: ☐ Altr: ☐ Vy Altd: ☐ Add., Major: ☐ Minor: ☐		
1700-1799: ☐ 1800-1859: ☐ 1860-1910: ☐ 1910-1945: ☒	1700-1799: ☐ 1800-1859: ☐ 1860-1910: ☐ 1910-1945: ☐		

Bibliography and further notes on Reverse

Surveyed by: _____ Date: _____

4.22-9453

ILLINOIS RURAL SURVEY

County: McHenry | Site #: 4521 | Town: Cary
Qtr: NE | Sec: 17 | TWP: 43N | Range: 9E
Street: 8405 Hickory Nut Grove | Street View: X
Industrial/Commercial Complex w/3 or more Bldgs.: ☐



PHOTO GOES HERE

FARMSTEAD ☐

House: X 2 Houses: ☐ 1 Major Barn: ☐ 2 Mjr Barns: ☐ 3 Mjr Barns: ☐ Corn Cribs, 1: ☐, 2: ☐, 3+: ☐
Garage: ☐ Mach. Shed: ☐ Granary: ☐ Smokehouse: ☐ Summer Kitchen: ☐ Silo: ☐ Windmill: ☐
Grain Bins: ☐ Pump House: ☐ Hog House: ☐ Chicken Coop: ☐ Outhouse: ☐ Mobile Homes: ☐
Sheds, 1-3: ☐ 3+: ☐ Metal Bldgs: ☐ Comments:

FRAME# 16 | Pres. Funct.: Cottage | Same ? X

Residence: X Outbuilding: ☐ Public: ☐ Commercial: ☐ Barn: ☐ Industrial: ☐ Structural: ☐ Religious: ☐
Deteriorated: ☐ Abandoned: ☐ Lrg: ☐ Mid: ☐ Sml: X
1 0 6 or: Stories: 1: X 1-½: ☐ 2: ☐ 2+: ☐
Frame: X Masonry: ☐ Pole: ☐ Log: ☐ Other:
Clpbd: ☐ Weatherbd: ☐ Vert: ☐ Wd. Shngl: ☐ Brick: ☐
Stone: ☐ Block: ☐ Metal: X Asbestos: ☐ Vinyl: ☐ Tar Ppr: ☐
Brick: ☐ Stone: ☐ Block: X Poured or Stucco: ☐ Tile: ☐
Gable: X Hipped: ☐ Flat: ☐ Mansard: ☐ Other:
Asphalt Shngl: X Metal: ☐ Wood Shngl: ☐ Other:
Good: ☐ Fair: X Alt: ☐ Vy Alt: ☐ Add., Major: X Minor: ☐
1700-1799: ☐ 1800-1859: ☐ 1860-1910: ☐ 1910-1945: X

Bibliography and further notes on Reverse

Surveyed by: Date:

#1 BUILDING 2nd	FRAME# Pres. Funct.: Same ? ☐
Original Function	Residence: ☐ Outbuilding: ☐ Public: ☐ Commercial: ☐ Barn: ☐ Industrial: ☐ Structural: ☐ Religious: ☐
Condition/usefulness	Deteriorated: ☐ Abandoned: ☐ Lrg: ☐ Mid: ☐ Sml: ☐
Building TYPE	or Stories: 1: ☐ 1-½: ☐ 2: ☐ 2+: ☐
Structure	Frame: ☐ Masonry: ☐ Pole: ☐ Log: ☐ Other:
Siding material	Clpbd: ☐ Weatherbd: ☐ Vert: ☐ Wd. Shngl: ☐ Brick: ☐ Stone: ☐ Block: ☐ Metal: ☐ Asbestos: ☐ Vinyl: ☐ Tar Ppr: ☐
Foundation	Brick: ☐ Stone: ☐ Block: ☐ Poured or Stucco: ☐ Tile: ☐
Roof	Gable: ☐ Hipped: ☐ Flat: ☐ Mansard: ☐ Other:
Roof Material	Asphalt Shngl: ☐ Metal: ☐ Wood Shngl: ☐ Other:
Integrity	Good: ☐ Fair: ☐ Alt: ☐ Vy Alt: ☐ Add., Major: ☐ Minor: ☐
Period	1700-1799: ☐ 1800-1859: ☐ 1860-1910: ☐ 1910-1945: ☐
BUILDING 3	or Note:
BUILDING 4	or Note:

423-6468

ILLINOIS RURAL SURVEY

County: McHenry | Site #: 4522 | Town: Cary
Qtr: NE | Sec: 17 | TWP: 43N | Range: 9E
Street: 8403 Hickory Nut Grove | Street View: X
Industrial/Commercial Complex w/3 or more Bldgs.: ☐



PHOTO GOES HERE

FARMSTEAD ☐

House: X 2 Houses: ☐ 1 Major Barn: ☐ 2 Mjr Barns: ☐ 3 Mjr Barns: ☐ Corn Cribs, 1: ☐, 2: ☐, 3+: ☐
Garage: X Mach. Shed: ☐ Granary: ☐ Smokehouse: ☐ Summer Kitchen: ☐ Silo: ☐ Windmill: ☐
Grain Bins: ☐ Pump House: ☐ Hog House: ☐ Chicken Coop: ☐ Outhouse: ☐ Mobile Homes: ☐
Sheds, 1-3: ☐ 3+: ☐ Metal Bldgs: ☐ Comments:

FRAME# 19 | Pres. Funct.: Cottage | Same ? X

Residence: X Outbuilding: ☐ Public: ☐ Commercial: ☐ Barn: ☐ Industrial: ☐ Structural: ☐ Religious: ☐
Deteriorated: ☐ Abandoned: ☐ Lrg: X Mid: ☐ Sml: ☐
or: Stories: 1: ☐ 1-½: X 2: ☐ 2+: ☐
Frame: X Masonry: ☐ Pole: ☐ Log: ☐ Other:
Clpbd: ☐ Weatherbd: ☐ Vert: ☐ Wd. Shngl: ☐ Brick: ☐
Stone: ☐ Block: ☐ Metal: X Asbestos: ☐ Vinyl: ☐ Tar Ppr: ☐
Brick: ☐ Stone: ☐ Block: ☐ Poured or Stucco: ☐ Tile: ☐
Gable: X Hipped: ☐ Flat: ☐ Mansard: ☐ Other:
Asphalt Shngl: X Metal: ☐ Wood Shngl: ☐ Other:
Good: ☐ Fair: X Alt: ☐ Vy Alt: ☐ Add., Major: ☐ Minor: X
1700-1799: ☐ 1800-1859: ☐ 1860-1910: ☐ 1910-1945: X

Bibliography and further notes on Reverse

Surveyed by: Date:

#1 BUILDING 2nd	FRAME# Pres. Funct.: Same ? ☐
Original Function	Residence: ☐ Outbuilding: ☐ Public: ☐ Commercial: ☐ Barn: ☐ Industrial: ☐ Structural: ☐ Religious: ☐
Condition/usefulness	Deteriorated: ☐ Abandoned: ☐ Lrg: ☐ Mid: ☐ Sml: ☐
Building TYPE	or Stories: 1: ☐ 1-½: ☐ 2: ☐ 2+: ☐
Structure	Frame: ☐ Masonry: ☐ Pole: ☐ Log: ☐ Other:
Siding material	Clpbd: ☐ Weatherbd: ☐ Vert: ☐ Wd. Shngl: ☐ Brick: ☐ Stone: ☐ Block: ☐ Metal: ☐ Asbestos: ☐ Vinyl: ☐ Tar Ppr: ☐
Foundation	Brick: ☐ Stone: ☐ Block: ☐ Poured or Stucco: ☐ Tile: ☐
Roof	Gable: ☐ Hipped: ☐ Flat: ☐ Mansard: ☐ Other:
Roof Material	Asphalt Shngl: ☐ Metal: ☐ Wood Shngl: ☐ Other:
Integrity	Good: ☐ Fair: ☐ Alt: ☐ Vy Alt: ☐ Add., Major: ☐ Minor: ☐
Period	1700-1799: ☐ 1800-1859: ☐ 1860-1910: ☐ 1910-1945: ☐
BUILDING 3	or Note:
BUILDING 4	or Note:

423-6468

ILLINOIS RURAL SURVEY

County: McHenry | Site #: 4523 | Town: Fox River Grove
Qtr: SE | Sec: 17 | TWP: 43N | Range: 9E
Street: 8915 Meadow | Street View: ☑

Industrial/Commercial Complex w/3 or more Bldgs.: ☐

FARMSTEAD ☐
House: ☒ 2 Houses: ☐ 1 Major Barn: ☐ 2 Mj Barns: ☐ 3 Mj Barns: ☐ Corn Cribs, 1: ☐, 2: ☐, 3+: ☐
Garage: ☐ Mach. Shed: ☐ Grainery: ☐ Smokehouse: ☐ Summer Kitchen: ☐ Silo: ☐ Windmill: ☐
Grain Bins: ☐ Pump House: ☐ Hog Houses: ☐ Chicken Coop: ☐ Outhouse: ☐ Mobile Homes: ☐
Sheds, 1-3: ☐ 3+: ☐ Metal Bldgs: ☐ Comments:



FRAME? 20	Pres. Funct.: Cottage Same ? ☒	● 1 BUILDING 2 ●	FRAME? Pres. Funct.: Same ? ☐
Residence: ☒ Outbuilding: ☐ Public: ☐ Commercial: ☐ Barn: ☐ Industrial: ☐ Structural: ☐ Religious: ☐		Original Function	Residence: ☐ Outbuilding: ☐ Public: ☐ Commercial: ☐ Barn: ☐ Industrial: ☐ Structural: ☐ Religious: ☐
Deteriorated: ☐ Abandoned: ☐ Lrg: ☐ Md: ☐ Sml: ☒		Condition/Use/future	Deteriorated: ☐ Abandoned: ☐ Lrg: ☐ Md: ☐ Sm: ☐
1 0 5 or:	Stories, 1: ☒ 1-½: ☐ 2: ☐ 2+: ☐	Building TYPE	or: Stories, 1: ☐ 1-½: ☐ 2: ☐ 2+: ☐
Frame: ☒ Masonry: ☐ Pole: ☐ Log: ☐ Other:		Structure	Frame: ☐ Masonry: ☐ Pole: ☐ Log: ☐ Other:
Clpbd: ☐ Weathrbd: ☐ Vert: ☐ Wd. Shngl: ☒ Brick: ☐ Stone: ☐ Block: ☐ Metal: ☐ Asbestos: ☐ Vinyl: ☐ Tar Ppr: ☐		Siding material	Clpbd: ☐ Weathrbd: ☐ Vert: ☐ Wd. Shngl: ☐ Brick: ☐ Stone: ☐ Block: ☐ Metal: ☐ Asbestos: ☐ Vinyl: ☐ Tar Ppr: ☐
Brick: ☐ Stone: ☐ Block: ☐ Poured or Stucco: ☒ Tile: ☐		Foundation	Brick: ☐ Stone: ☐ Block: ☐ Poured or Stucco: ☐ Tile: ☐
Gable: ☒ Hipped: ☐ Flat: ☐ Mansard: ☐ Other:		Roof	Gable: ☐ Hipped: ☐ Flat: ☐ Mansard: ☐ Other:
Asphalt Shngl: ☒ Metal: ☐ Wood Shngl: ☐ Other:		Roof Material	Asphalt Shngl: ☐ Metal: ☐ Wood Shngl: ☐ Other:
Good: ☐ Fair: ☒ Alt: ☐ Vy Alt'd: ☐ Add., Major: ☐ Minor: ☐		Integrity	Good: ☐ Fair: ☐ Alt: ☐ Vy Alt'd: ☐ Add., Major: ☐ Minor: ☐
1700-1799: ☐ 1800-1859: ☐ 1860-1910: ☐ 1910-1945: ☒		Period	1700-1799: ☐ 1800-1859: ☐ 1860-1910: ☐ 1910-1945: ☐
Bibliography and further notes on Reverse		BUILDING 3	or: Note:
Surveyed by: Date:		BUILDING 4	or: Note:

422-0455

ILLINOIS RURAL SURVEY

County: McHenry | Site #: 4524 | Town: Fox River Grove
Qtr: SE | Sec: 17 | TWP: 43N | Range: 9E
Street: 8911 Meadow | Street View: ☒

Industrial/Commercial Complex w/3 or more Bldgs.: ☐

FARMSTEAD ☐
House: ☒ 2 Houses: ☐ 1 Major Barn: ☐ 2 Mj Barns: ☐ 3 Mj Barns: ☐ Corn Cribs, 1: ☐, 2: ☐, 3+: ☐
Garage: ☒ Mach. Shed: ☐ Grainery: ☐ Smokehouse: ☐ Summer Kitchen: ☐ Silo: ☐ Windmill: ☐
Grain Bins: ☐ Pump House: ☐ Hog Houses: ☐ Chicken Coop: ☐ Outhouse: ☐ Mobile Homes: ☐
Sheds, 1-3: ☐ 3+: ☐ Metal Bldgs: ☐ Comments:

FRAME? 21	Pres. Funct.: Cottage Same ? ☒	● 1 BUILDING 2 ●	FRAME? Pres. Funct.: Same ? ☐
Residence: ☒ Outbuilding: ☐ Public: ☐ Commercial: ☐ Barn: ☐ Industrial: ☐ Structural: ☐ Religious: ☐		Original Function	Residence: ☐ Outbuilding: ☐ Public: ☐ Commercial: ☐ Barn: ☐ Industrial: ☐ Structural: ☐ Religious: ☐
Deteriorated: ☐ Abandoned: ☐ Lrg: ☐ Md: ☐ Sml: ☒		Condition/Use/future	Deteriorated: ☐ Abandoned: ☐ Lrg: ☐ Md: ☐ Sm: ☐
1 0 5 or:	Stories, 1: ☒ 1-½: ☐ 2: ☐ 2+: ☐	Building TYPE	or: Stories, 1: ☐ 1-½: ☐ 2: ☐ 2+: ☐
Frame: ☒ Masonry: ☐ Pole: ☐ Log: ☐ Other:		Structure	Frame: ☐ Masonry: ☐ Pole: ☐ Log: ☐ Other:
Clpbd: ☒ Weathrbd: ☐ Vert: ☐ Wd. Shngl: ☒ Brick: ☐ Stone: ☐ Block: ☐ Metal: ☐ Asbestos: ☒ Vinyl: ☐ Tar Ppr: ☐		Siding material	Clpbd: ☐ Weathrbd: ☐ Vert: ☐ Wd. Shngl: ☐ Brick: ☐ Stone: ☐ Block: ☐ Metal: ☐ Asbestos: ☐ Vinyl: ☐ Tar Ppr: ☐
Brick: ☐ Stone: ☐ Block: ☐ Poured or Stucco: ☐ Tile: ☐		Foundation	Brick: ☐ Stone: ☐ Block: ☐ Poured or Stucco: ☐ Tile: ☐
Gable: ☒ Hipped: ☐ Flat: ☐ Mansard: ☐ Other:		Roof	Gable: ☐ Hipped: ☐ Flat: ☐ Mansard: ☐ Other:
Asphalt Shngl: ☒ Metal: ☐ Wood Shngl: ☐ Other:		Roof Material	Asphalt Shngl: ☐ Metal: ☐ Wood Shngl: ☐ Other:
Good: ☒ Fair: ☐ Alt: ☐ Vy Alt'd: ☐ Add., Major: ☐ Minor: ☐		Integrity	Good: ☐ Fair: ☐ Alt: ☐ Vy Alt'd: ☐ Add., Major: ☐ Minor: ☐
1700-1799: ☐ 1800-1859: ☐ 1860-1910: ☐ 1910-1945: ☒		Period	1700-1799: ☐ 1800-1859: ☐ 1860-1910: ☐ 1910-1945: ☐
Bibliography and further notes on Reverse		BUILDING 3	or: Note:
Surveyed by: Date:		BUILDING 4	or: Note:

422-0455

ILLINOIS RURAL SURVEY

County: McHenry | Site #: 4525 | Town: Fox River Grove
Qtr: SE | Sec: 17 | TWP: 43N | Range: 9E
Street: 8907 Gardner | Street View: ☒

Industrial/Commercial Complex w/3 or more Bldgs.: ☐

FARMSTEAD ☐

House: ☐ 2 Houses: ☐ 1 Major Barn: ☐ 2 Mj Barns: ☐ 3 Mj Barns: ☐ Corn Cribs, 1 ☐, 2 ☐, 3+ ☐
Garage: ☐ Mach. Shed: ☐ Granary: ☐ Smokehouse: ☐ Summer Kitchen: ☐ Silo: ☐ Windmill: ☐
Grain Bins: ☐ Pump House: ☐ Hog Houses: ☐ Chicken Coop: ☐ Outhouse: ☐ Mobile Homes: ☐
Sheds, 1-3: ☐ 3+: ☐ Metal Bldgs: ☐ Comments:



FRAME# 23 | Pres. Funct.: Res. | Same ? ☐

Residence: ☒ Outbuilding: ☐ Public: ☐ Commercial: ☐ Barn: ☐ Industrial: ☐ Structural: ☐ Religious: ☐
Deteriorated: ☐ Abandoned: ☐ Lrg ☐ Md ☒ Sml ☐
1108 or: | Stories: 1: ☒ 1-½: ☐ 2: ☐ 2+: ☐
Frame: ☒ Masonry: ☐ Pole: ☐ Log: ☐ Other:
Clpbd: ☐ Weatherbd: ☐ Vert: ☐ Wd. Shngl: ☒ Brick: ☐
Stone: ☐ Block: ☐ Metal: ☐ Asbestos: ☒ Vinyl: ☐ Tar Ppr: ☐ Stucco
Brick: ☐ Stone: ☐ Block: ☐ Poured or Stucco: ☒ Tile: ☐
Gable: ☒ Hipped: ☐ Flat: ☐ Mansard: ☐ Other:
Asphalt Shngl: ☒ Metal: ☐ Wood Shngl: ☐ Other:
Good: ☐ Fair: ☒ Attr: ☐ Vy Attd: ☐ Add., Major: ☐ Minor: ☐
1700-1799: ☐ 1800-1859: ☐ 1860-1910: ☐ 1910-1945: ☒

Bibliography and further notes on Reverse

Surveyed by: Date:

w/ BUILDING 2 w	FRAME# Pres. Funct.: Same ? ☐
Original Function	Residence: ☐ Outbuilding: ☐ Public: ☐ Commercial: ☐ Barn: ☐ Industrial: ☐ Structural: ☐ Religious: ☐
Condition/usefulness	Deteriorated: ☐ Abandoned: ☐ Lrg ☐ Md ☐ Sm ☐
Building TYPE	or: Stories: 1: ☐ 1-½: ☐ 2: ☐ 2+: ☐
Structure	Frame: ☐ Masonry: ☐ Pole: ☐ Log: ☐ Other:
Siding material	Clpbd: ☐ Weatherbd: ☐ Vert: ☐ Wd. Shngl: ☐ Brick: ☐ Stone: ☐ Block: ☐ Metal: ☐ Asbestos: ☐ Vinyl: ☐ Tar Ppr: ☐
Foundation	Brick: ☐ Stone: ☐ Block: ☐ Poured or Stucco: ☐ Tile: ☐
Roof	Gable: ☐ Hipped: ☐ Flat: ☐ Mansard: ☐ Other:
Roof Material	Asphalt Shngl: ☐ Metal: ☐ Wood Shngl: ☐ Other:
Integrity	Good: ☐ Fair: ☐ Attr: ☐ Vy Attd: ☐ Add., Major: ☐ Minor: ☐
Period	1700-1799: ☐ 1800-1859: ☐ 1860-1910: ☐ 1910-1945: ☐
BUILDING 3	or: Note:
BUILDING 4	or: Note:

422-6466

ILLINOIS RURAL SURVEY

County: McHenry | Site #: 4524 | Town: Fox River Grove
Qtr: SE | Sec: 17 | TWP: 43N | Range: 9E
Street: 8910 Gardner | Street View: ☒

Industrial/Commercial Complex w/3 or more Bldgs.: ☐

FARMSTEAD ☐

House: ☒ 2 Houses: ☐ 1 Major Barn: ☐ 2 Mj Barns: ☐ 3 Mj Barns: ☐ Corn Cribs, 1 ☐, 2 ☐, 3+ ☐
Garage: ☒ Mach. Shed: ☐ Granary: ☐ Smokehouse: ☐ Summer Kitchen: ☐ Silo: ☐ Windmill: ☐
Grain Bins: ☐ Pump House: ☐ Hog Houses: ☐ Chicken Coop: ☐ Outhouse: ☐ Mobile Homes: ☐
Sheds, 1-3: ☐ 3+: ☐ Metal Bldgs: ☐ Comments:

FRAME# 23 | Pres. Funct.: Cottage | Same ? ☒

Residence: ☒ Outbuilding: ☐ Public: ☐ Commercial: ☐ Barn: ☐ Industrial: ☐ Structural: ☐ Religious: ☐
Deteriorated: ☐ Abandoned: ☐ Lrg ☐ Md ☒ Sml ☐
or: | Stories: 1: ☒ 1-½: ☐ 2: ☐ 2+: ☐
Frame: ☒ Masonry: ☐ Pole: ☐ Log: ☐ Other:
Clpbd: ☐ Weatherbd: ☐ Vert: ☐ Wd. Shngl: ☐ Brick: ☐
Stone: ☐ Block: ☐ Metal: ☒ Asbestos: ☐ Vinyl: ☐ Tar Ppr: ☐
Brick: ☐ Stone: ☐ Block: ☒ Poured or Stucco: ☐ Tile: ☐
Gable: ☒ Hipped: ☐ Flat: ☐ Mansard: ☐ Other:
Asphalt Shngl: ☒ Metal: ☐ Wood Shngl: ☐ Other:
Good: ☐ Fair: ☒ Attr: ☐ Vy Attd: ☐ Add., Major: ☐ Minor: ☐
1700-1799: ☐ 1800-1859: ☐ 1860-1910: ☐ 1910-1945: ☒

Bibliography and further notes on Reverse

Surveyed by: Date:

w/ BUILDING 2 w	FRAME# Pres. Funct.: Same ? ☐
Original Function	Residence: ☐ Outbuilding: ☐ Public: ☐ Commercial: ☐ Barn: ☐ Industrial: ☐ Structural: ☐ Religious: ☐
Condition/usefulness	Deteriorated: ☐ Abandoned: ☐ Lrg ☐ Md ☐ Sm ☐
Building TYPE	or: Stories: 1: ☐ 1-½: ☐ 2: ☐ 2+: ☐
Structure	Frame: ☐ Masonry: ☐ Pole: ☐ Log: ☐ Other:
Siding material	Clpbd: ☐ Weatherbd: ☐ Vert: ☐ Wd. Shngl: ☐ Brick: ☐ Stone: ☐ Block: ☐ Metal: ☐ Asbestos: ☐ Vinyl: ☐ Tar Ppr: ☐
Foundation	Brick: ☐ Stone: ☐ Block: ☐ Poured or Stucco: ☐ Tile: ☐
Roof	Gable: ☐ Hipped: ☐ Flat: ☐ Mansard: ☐ Other:
Roof Material	Asphalt Shngl: ☐ Metal: ☐ Wood Shngl: ☐ Other:
Integrity	Good: ☐ Fair: ☐ Attr: ☐ Vy Attd: ☐ Add., Major: ☐ Minor: ☐
Period	1700-1799: ☐ 1800-1859: ☐ 1860-1910: ☐ 1910-1945: ☐
BUILDING 3	or: Note:
BUILDING 4	or: Note:

422-6466

ILLINOIS RURAL SURVEY

County: McHenry | Site #: 4527 | Town: Fox River Grove
Sec: SE | Sec: 17 | TWP: 43N | Range: 9E
Street: ~~45~~ 8907 Gardner | Street View: ☒

Industrial/Commercial Complex w/3 or more Bldgs.: ☐

FARMSTEAD ☐

House: ☒ 2 Houses: ☐ 1 Major Barn: ☐ 2 Mjr Barns: ☐ 3 Mjr Barns: ☐ Corn Cribs, 1: ☐, 2: ☐, 3+: ☐
Garage: ☐ Mach. Shed: ☐ Granary: ☐ Smokehouse: ☐ Summer Kitchen: ☐ Silo: ☐ Windmill: ☐
Grain Bins: ☐ Pump House: ☐ Hog House: ☐ Chicken Coop: ☐ Outhouse: ☐ Mobile Homes: ☐
Sheds, 1-3: ☒ 3+: ☐ Metal Bldgs: ☐ Comments:



FRAME# 24	Pres. Funct.: Cottage Same ? ☒	BUILDING 2	FRAME# / Pres. Funct.: Same ? ☐
Residence: ☒ Outbuilding: ☐ Public: ☐ Commercial: ☐ Barn: ☐ Industrial: ☐ Structural: ☐ Religious: ☐		Original Function	Residence: ☐ Outbuilding: ☐ Public: ☐ Commercial: ☐ Barn: ☐ Industrial: ☐ Structural: ☐ Religious: ☐
Deteriorated: ☐ Abandoned: ☐ Lrg: ☐ Md: ☐ Sml: ☒		Condition/Integrity	Deteriorated: ☐ Abandoned: ☐ Lrg: ☐ Md: ☐ Sm: ☐
1 1 1 1 or:	Stories, 1: ☒ 1-½: ☐ 2: ☐ 2+: ☐	Building TYPE	or: Stories, 1: ☐ 1-½: ☐ 2: ☐ 2+: ☐
Frame: ☒ Masonry: ☐ Pole: ☐ Log: ☐ Other:		Structure	Frame: ☐ Masonry: ☐ Pole: ☐ Log: ☐ Other:
Clapbd: ☐ Weathrbd: ☐ Vert: ☐ Wd. Shngl: ☐ Brick: ☐ Stone: ☐ Block: ☐ Metal: ☐ Asbestos: ☒ Vinyl: ☐ Tar Ppr: ☐		Siding material	Clapbd: ☐ Weathrbd: ☐ Vert: ☐ Wd. Shngl: ☐ Brick: ☐ Stone: ☐ Block: ☐ Metal: ☐ Asbestos: ☐ Vinyl: ☐ Tar Ppr: ☐
Brick: ☐ Stone: ☐ Block: ☐ Poured or Stucco: ☐ Tile: ☐		Foundation	Brick: ☐ Stone: ☐ Block: ☐ Poured or Stucco: ☐ Tile: ☐
Gable: ☐ Hipped: ☐ Flat: ☐ Mansard: ☐ Other:		Roof	Gable: ☐ Hipped: ☐ Flat: ☐ Mansard: ☐ Other:
Asphalt Shngl: ☒ Metal: ☐ Wood Shngl: ☐ Other:		Roof Material	Asphalt Shngl: ☐ Metal: ☐ Wood Shngl: ☐ Other:
Good: ☐ Fair: ☒ Altr: ☐ Vy Altd: ☐ Add., Major: ☐ Minor: ☐		Integrity	Good: ☐ Fair: ☐ Altr: ☐ Vy Altd: ☐ Add., Major: ☐ Minor: ☐
1700-1799: ☐ 1800-1859: ☐ 1860-1910: ☐ 1910-1945: ☒		Period	1700-1799: ☐ 1800-1859: ☐ 1860-1910: ☐ 1910-1945: ☐
Bibliography and further notes on Reverse		BUILDING 3	or: Note:
Surveyed by: Date:		BUILDING 4	or: Note:

422-8483

ILLINOIS RURAL SURVEY

County: McHenry | Site #: 4528 | Town: Fox River Grove
Sec: SE | Sec: 17 | TWP: 43N | Range: 9E
Street: 8905 Gardner | Street View: ☒

Industrial/Commercial Complex w/3 or more Bldgs.: ☐

FARMSTEAD ☐

House: ☒ 2 Houses: ☐ 1 Major Barn: ☐ 2 Mjr Barns: ☐ 3 Mjr Barns: ☐ Corn Cribs, 1: ☐, 2: ☐, 3+: ☐
Garage: ☐ Mach. Shed: ☐ Granary: ☐ Smokehouse: ☐ Summer Kitchen: ☐ Silo: ☐ Windmill: ☐
Grain Bins: ☐ Pump House: ☐ Hog House: ☐ Chicken Coop: ☐ Outhouse: ☒ Mobile Homes: ☐
Sheds, 1-3: ☐ 3+: ☐ Metal Bldgs: ☐ Comments:



FRAME# 25	Pres. Funct.: Cottage Same ? ☒	BUILDING 2	FRAME# / Pres. Funct.: Same ? ☐
Residence: ☒ Outbuilding: ☐ Public: ☐ Commercial: ☐ Barn: ☐ Industrial: ☐ Structural: ☐ Religious: ☐		Original Function	Residence: ☐ Outbuilding: ☐ Public: ☐ Commercial: ☐ Barn: ☐ Industrial: ☐ Structural: ☐ Religious: ☐
Deteriorated: ☐ Abandoned: ☐ Lrg: ☐ Md: ☒ Sml: ☐		Condition/Integrity	Deteriorated: ☐ Abandoned: ☐ Lrg: ☐ Md: ☐ Sm: ☐
1 1 1 1 or:	Stories, 1: ☒ 1-½: ☐ 2: ☐ 2+: ☐	Building TYPE	or: Stories, 1: ☐ 1-½: ☐ 2: ☐ 2+: ☐
Frame: ☒ Masonry: ☐ Pole: ☐ Log: ☐ Other:		Structure	Frame: ☐ Masonry: ☐ Pole: ☐ Log: ☐ Other:
Clapbd: ☐ Weathrbd: ☐ Vert: ☐ Wd. Shngl: ☐ Brick: ☐ Stone: ☐ Block: ☐ Metal: ☐ Asbestos: ☒ Vinyl: ☐ Tar Ppr: ☐		Siding material	Clapbd: ☐ Weathrbd: ☐ Vert: ☐ Wd. Shngl: ☐ Brick: ☐ Stone: ☐ Block: ☐ Metal: ☐ Asbestos: ☐ Vinyl: ☐ Tar Ppr: ☐
Brick: ☐ Stone: ☐ Block: ☐ Poured or Stucco: ☒ Tile: ☐		Foundation	Brick: ☐ Stone: ☐ Block: ☐ Poured or Stucco: ☐ Tile: ☐
Gable: ☒ Hipped: ☐ Flat: ☐ Mansard: ☐ Other:		Roof	Gable: ☐ Hipped: ☐ Flat: ☐ Mansard: ☐ Other:
Asphalt Shngl: ☒ Metal: ☐ Wood Shngl: ☐ Other:		Roof Material	Asphalt Shngl: ☐ Metal: ☐ Wood Shngl: ☐ Other:
Good: ☐ Fair: ☒ Altr: ☐ Vy Altd: ☐ Add., Major: ☐ Minor: ☐		Integrity	Good: ☐ Fair: ☐ Altr: ☐ Vy Altd: ☐ Add., Major: ☐ Minor: ☐
1700-1799: ☐ 1800-1859: ☐ 1860-1910: ☐ 1910-1945: ☒		Period	1700-1799: ☐ 1800-1859: ☐ 1860-1910: ☐ 1910-1945: ☐
Bibliography and further notes on Reverse		BUILDING 3	or: Note:
Surveyed by: Date:		BUILDING 4	or: Note:

422-8483

ILLINOIS RURAL SURVEY

County: McHenry	Site #: 4529	Town: Fox River Grove	
Qtr: SE	Sec: 17	TWP: 43N	Range: 9E
Street: 8903 Hardman		Street View: X	

Industrial/Commercial Complex w/3 or more Bldgs.: ☐

FARMSTEAD ☐

House: X 2 Houses: ☐ 1 Major Barn: ☐ 2 Mjr Barns: ☐ 3 Mjr Barns: ☐ Corn Cribs, 1: ☐, 2: ☐, 3+: ☐

Garage: X Mach. Shed: ☐ Granary: ☐ Smokehouse: ☐ Summer Kitchen: ☐ Silo: ☐ Windmill: ☐

Grain Bins: ☐ Pump House: ☐ Hog Houses: ☐ Chicken Coop: ☐ Outhouse: ☐ Mobile Homes: ☐

Sheds, 1-3: ☐ 3+: ☐ Metal Bldgs: ☐ Comments: _____



PHOTO GOES HERE

FRAME# 26 Prim. Funct.: Cottage Same ? X

Residence: X Outbuilding: ☐ Public: ☐ Commercial: ☐ Barn: ☐ Industrial: ☐ Structural: ☐ Religious: ☐

Deteriorated: ☐ Abandoned: ☐ Lrg ☐ Md X Sml ☐

1 1 0 8 or: 111 Stories: 1: X 1-½: ☐ 2: ☐ 2+: ☐

Frame: X Masonry: ☐ Pole: ☐ Log: ☐ Other: _____

Clpbd: X Weatherbd: ☐ Vert: ☐ Wd. Shngl: ☐ Brick: ☐

Stone: ☐ Block: ☐ Metal: ☐ Asbestos: X Vinyl: ☐ Tar Ppr: ☐

Brick: ☐ Stone: ☐ Block: ☐ Poured or Stucco: X Tile: ☐

Gable: X Hipped: ☐ Flat: ☐ Mansard: ☐ Other: _____

Asphalt Shngl: X Metal: ☐ Wood Shngl: ☐ Other: _____

Good: ☐ Fair: X Alt: ☐ Vy Alt'd: ☐ Add., Major: ☐ Minor: ☐

1700-1799: ☐ 1800-1859: ☐ 1860-1910: ☐ 1910-1945: X

Bibliography and further notes on Reverse

Surveyed by: _____ Date: _____

BUILDING 2	
FRAME#	Prim. Funct.: _____ Same ? ☐
Original Function	Residence: ☐ Outbuilding: ☐ Public: ☐ Commercial: ☐ Barn: ☐ Industrial: ☐ Structural: ☐ Religious: ☐
Condition/Use/Use	Deteriorated: ☐ Abandoned: ☐ Lrg ☐ Md ☐ Sml ☐
Building TYPE	or: Stories: 1: ☐ 1-½: ☐ 2: ☐ 2+: ☐
Structure	Frame: ☐ Masonry: ☐ Pole: ☐ Log: ☐ Other: _____
Siding material	Clpbd: ☐ Weatherbd: ☐ Vert: ☐ Wd. Shngl: ☐ Brick: ☐ Stone: ☐ Block: ☐ Metal: ☐ Asbestos: ☐ Vinyl: ☐ Tar Ppr: ☐
Foundation	Brick: ☐ Stone: ☐ Block: ☐ Poured or Stucco: ☐ Tile: ☐
Roof	Gable: ☐ Hipped: ☐ Flat: ☐ Mansard: ☐ Other: _____
Roof Material	Asphalt Shngl: ☐ Metal: ☐ Wood Shngl: ☐ Other: _____
Integrity	Good: ☐ Fair: ☐ Alt: ☐ Vy Alt'd: ☐ Add., Major: ☐ Minor: ☐
Period	1700-1799: ☐ 1800-1859: ☐ 1860-1910: ☐ 1910-1945: ☐
BUILDING 3	or: Note:
BUILDING 4	or: Note:

422-4455

ILLINOIS RURAL SURVEY

County: McHenry	Site: 4530	Town: Fox River Grove	
Qtr: SE	Sec: 17	TWP: 43N	Range: 9E
Street: 8820 Hardman		Street View: X	

Industrial/Commercial Complex w/3 or more Bldgs.: ☐

FARMSTEAD ☐

House: X 2 Houses: ☐ 1 Major Barn: ☐ 2 Mjr Barns: ☐ 3 Mjr Barns: ☐ Corn Cribs, 1: ☐, 2: ☐, 3+: ☐

Garage: ☐ Mach. Shed: ☐ Granary: ☐ Smokehouse: ☐ Summer Kitchen: ☐ Silo: ☐ Windmill: ☐

Grain Bins: ☐ Pump House: ☐ Hog Houses: ☐ Chicken Coop: ☐ Outhouse: ☐ Mobile Homes: ☐

Sheds, 1-3: ☐ 3+: ☐ Metal Bldgs: ☐ Comments: _____



PHOTO GOES HERE

FRAME# 27 Prim. Funct.: Cottage Same ? ☐

Residence: ☐ Outbuilding: ☐ Public: ☐ Commercial: ☐ Barn: ☐ Industrial: ☐ Structural: ☐ Religious: ☐

Deteriorated: ☐ Abandoned: ☐ Lrg ☐ Md X Sml ☐

1 1 1 or: Stories: 1: X 1-½: ☐ 2: ☐ 2+: ☐

Frame: X Masonry: ☐ Pole: ☐ Log: ☐ Other: _____

Clpbd: X Weatherbd: ☐ Vert: ☐ Wd. Shngl: ☐ Brick: ☐

Stone: ☐ Block: ☐ Metal: ☐ Asbestos: ☐ Vinyl: ☐ Tar Ppr: ☐

Brick: ☐ Stone: ☐ Block: ☐ Poured or Stucco: ☐ Tile: ☐

Gable: X Hipped: ☐ Flat: ☐ Mansard: ☐ Other: _____

Asphalt Shngl: X Metal: ☐ Wood Shngl: ☐ Other: _____

Good: ☐ Fair: X Alt: ☐ Vy Alt'd: ☐ Add., Major: X Minor: ☐

1700-1799: ☐ 1800-1859: ☐ 1860-1910: ☐ 1910-1945: X

Bibliography and further notes on Reverse

Surveyed by: _____ Date: _____

BUILDING 2	
FRAME#	Prim. Funct.: _____ Same ? ☐
Original Function	Residence: ☐ Outbuilding: ☐ Public: ☐ Commercial: ☐ Barn: ☐ Industrial: ☐ Structural: ☐ Religious: ☐
Condition/Use/Use	Deteriorated: ☐ Abandoned: ☐ Lrg ☐ Md ☐ Sml ☐
Building TYPE	or: Stories: 1: ☐ 1-½: ☐ 2: ☐ 2+: ☐
Structure	Frame: ☐ Masonry: ☐ Pole: ☐ Log: ☐ Other: _____
Siding material	Clpbd: ☐ Weatherbd: ☐ Vert: ☐ Wd. Shngl: ☐ Brick: ☐ Stone: ☐ Block: ☐ Metal: ☐ Asbestos: ☐ Vinyl: ☐ Tar Ppr: ☐
Foundation	Brick: ☐ Stone: ☐ Block: ☐ Poured or Stucco: ☐ Tile: ☐
Roof	Gable: ☐ Hipped: ☐ Flat: ☐ Mansard: ☐ Other: _____
Roof Material	Asphalt Shngl: ☐ Metal: ☐ Wood Shngl: ☐ Other: _____
Integrity	Good: ☐ Fair: ☐ Alt: ☐ Vy Alt'd: ☐ Add., Major: ☐ Minor: ☐
Period	1700-1799: ☐ 1800-1859: ☐ 1860-1910: ☐ 1910-1945: ☐
BUILDING 3	or: Note:
BUILDING 4	or: Note:

422-4468

ILLINOIS RURAL SURVEY

County: McHenry | Site #: 4531 | Town: Fox River Shore
SE | Sec: 17 | TWP: 43N | Range: 9E
Street: 8816 Gardner | Street View: X

Industrial/Commercial Complex w/3 or more Bldgs.: ☐

FARMSTEAD ☐

House: X 2 Houses: ☐ 1 Major Barn: ☐ 2 Mjr Barns: ☐ 3 Mjr Barns: ☐ Corn Cribs, 1: ☐, 2: ☐, 3+: ☐
Garage: ☐ Mach. Shed: ☐ Granary: ☐ Smokehouse: ☐ Summer Kitchen: ☐ Silo: ☐ Windmill: ☐
Grain Bins: ☐ Pump House: ☐ Hog Houses: ☐ Chicken Coop: ☐ Outhouse: ☐ Mobile Homes: ☐
Sheds, 1-3: ☐ 3+: ☐ Metal Bldgs: ☐ Comments:



FRAME# 28 | Pres. Funct.: Cottage | Same ? X

Residence: X Outbuilding: ☐ Public: ☐ Commercial: ☐ Barn: ☐ Industrial: ☐ Structural: ☐ Religious: ☐
Deteriorated: ☐ Abandoned: ☐ Lrg: ☐ Md: X Sml: ☐
1 1 1 0 or: Stories: 1: X 1-½: ☐ 2: ☐ 2+: ☐
Frame: X Masonry: ☐ Pole: ☐ Log: ☐ Other:
Clpbd: ☐ Weathrbd: ☐ Vert: ☐ Wd. Shngl: ☐ Brick: ☐
Stone: ☐ Block: ☐ Metal: X Asbestos: ☐ Vinyl: ☐ Tar Ppr: ☐
Brick: ☐ Stone: ☐ Block: ☐ Poured or Stucco: ☐ Tile: ☐
Gable: X Hipped: X Flat: ☐ Mansard: ☐ Other:
Asphalt Shngl: X Metal: ☐ Wood Shngl: ☐ Other:
Good: ☐ Fair: X Alt: ☐ Vy Alt: ☐ Add., Major: ☐ Minor: ☐
1700-1799: ☐ 1800-1859: ☐ 1860-1910: ☐ 1910-1945: X

Bibliography and further notes on Reverse

Surveyed by: Date:

w/ BUILDING 2+	FRAME#	Pres. Funct.: Same ? ☐
Original Function	Residence: ☐ Outbuilding: ☐ Public: ☐ Commercial: ☐ Barn: ☐ Industrial: ☐ Structural: ☐ Religious: ☐	
Condition/Usefulness	Deteriorated: ☐ Abandoned: ☐ Lrg: ☐ Md: ☐ Sml: ☐	
Building TYPE	or: Stories, 1: ☐ 1-½: ☐ 2: ☐ 2+: ☐	
Structure	Frame: ☐ Masonry: ☐ Pole: ☐ Log: ☐ Other:	
Siding material	Clpbd: ☐ Weathrbd: ☐ Vert: ☐ Wd. Shngl: ☐ Brick: ☐ Stone: ☐ Block: ☐ Metal: ☐ Asbestos: ☐ Vinyl: ☐ Tar Ppr: ☐	
Foundation	Brick: ☐ Stone: ☐ Block: ☐ Poured or Stucco: ☐ Tile: ☐	
Roof	Gable: ☐ Hipped: ☐ Flat: ☐ Mansard: ☐ Other:	
Roof Material	Asphalt Shngl: ☐ Metal: ☐ Wood Shngl: ☐ Other:	
Integrity	Good: ☐ Fair: ☐ Alt: ☐ Vy Alt: ☐ Add., Major: ☐ Minor: ☐	
Period	1700-1799: ☐ 1800-1859: ☐ 1860-1910: ☐ 1910-1945: ☐	
BUILDING 3	or: Note:	
BUILDING 4	or: Note:	

ILLINOIS RURAL SURVEY

County: McHenry | Site #: 4532 | Town: Fox River Shore
SE | Sec: 17 | TWP: 43N | Range: 9E
Street: 8814 Gardner | Street View: X

Industrial/Commercial Complex w/3 or more Bldgs.: ☐

FARMSTEAD ☐

House: X 2 Houses: ☐ 1 Major Barn: ☐ 2 Mjr Barns: ☐ 3 Mjr Barns: ☐ Corn Cribs, 1: ☐, 2: ☐, 3+: ☐
Garage: ☐ Mach. Shed: ☐ Granary: ☐ Smokehouse: ☐ Summer Kitchen: ☐ Silo: ☐ Windmill: ☐
Grain Bins: ☐ Pump House: ☐ Hog Houses: ☐ Chicken Coop: ☐ Outhouses: ☐ Mobile Homes: ☐
Sheds, 1-3: ☐ 3+: ☐ Metal Bldgs: ☐ Comments:



GOTO HERE

FRAME# 29 | Pres. Funct.: Res | Same ? X

Residence: X Outbuilding: ☐ Public: ☐ Commercial: ☐ Barn: ☐ Industrial: ☐ Structural: ☐ Religious: ☐
Deteriorated: ☐ Abandoned: ☐ Lrg: ☐ Md: X Sml: ☐
1 1 1 or: Stories, 1: X 1-½: ☐ 2: ☐ 2+: ☐
Frame: ☐ Masonry: X Pole: ☐ Log: ☐ Other:
Clpbd: ☐ Weathrbd: ☐ Vert: ☐ Wd. Shngl: ☐ Brick: ☐
Stone: ☐ Block: ☐ Metal: ☐ Asbestos: ☐ Vinyl: ☐ Tar Ppr: ☐ Prob stucco over block
Brick: ☐ Stone: ☐ Block: ☐ Poured or Stucco: ☐ Tile: ☐
Gable: ☐ Hipped: ☐ Flat: X Mansard: ☐ Other:
Asphalt Shngl: ☐ Metal: ☐ Wood Shngl: ☐ Other:
Good: ☐ Fair: ☐ Alt: X Vy Alt: ☐ Add., Major: ☐ Minor: ☐
1700-1799: ☐ 1800-1859: ☐ 1860-1910: ☐ 1910-1945: X

Bibliography and further notes on Reverse

Surveyed by: Date:

w/ BUILDING 2+	FRAME#	Pres. Funct.: Same ? ☐
Original Function	Residence: ☐ Outbuilding: ☐ Public: ☐ Commercial: ☐ Barn: ☐ Industrial: ☐ Structural: ☐ Religious: ☐	
Condition/Usefulness	Deteriorated: ☐ Abandoned: ☐ Lrg: ☐ Md: ☐ Sml: ☐	
Building TYPE	or: Stories, 1: ☐ 1-½: ☐ 2: ☐ 2+: ☐	
Structure	Frame: ☐ Masonry: ☐ Pole: ☐ Log: ☐ Other:	
Siding material	Clpbd: ☐ Weathrbd: ☐ Vert: ☐ Wd. Shngl: ☐ Brick: ☐ Stone: ☐ Block: ☐ Metal: ☐ Asbestos: ☐ Vinyl: ☐ Tar Ppr: ☐	
Foundation	Brick: ☐ Stone: ☐ Block: ☐ Poured or Stucco: ☐ Tile: ☐	
Roof	Gable: ☐ Hipped: ☐ Flat: ☐ Mansard: ☐ Other:	
Roof Material	Asphalt Shngl: ☐ Metal: ☐ Wood Shngl: ☐ Other:	
Integrity	Good: ☐ Fair: ☐ Alt: ☐ Vy Alt: ☐ Add., Major: ☐ Minor: ☐	
Period	1700-1799: ☐ 1800-1859: ☐ 1860-1910: ☐ 1910-1945: ☐	
BUILDING 3	or: Note:	
BUILDING 4	or: Note:	

ILLINOIS RURAL SURVEY

County: McHenry | Site #: 4533 | Town: Fox River Grove
¼: SE | Sec: 17 | TWP: 43N | Range: 9E
Street: 8808 Gardner | Street View: ☒
Industrial/Commercial Complex w/3 or more Bldgs.: ☐

FARMSTEAD ☐
House: ☒ 2 Houses: ☐ 1 Major Barn: ☐ 2 Mjr Barns: ☐ 3 Mjr Barns: ☐ Corn Cribs, 1: ☐, 2: ☐, 3+: ☐
Garage: ☒ Mach. Shed: ☐ Granary: ☐ Smokehouse: ☐ Summer Kitchen: ☐ Silo: ☐ Windmill: ☐
Grain Bins: ☐ Pump House: ☐ Hog House: ☐ Chicken Coop: ☐ Outhouse: ☐ Mobile Homes: ☐
Sheds, 1-3: ☐ 3+: ☐ Metal Bldgs: ☐ Comments:



PHOTO GOES HERE

FRAME# 31	Pres. Funct.: Cottage ___ Same ? ☒	BUILDING 2	FRAME# ___ Pres. Funct.: ___ Same ? ☐
Residence: ☒ Outbuilding: ☐ Public: ☐ Commercial: ☐ Barn: ☐ Industrial: ☐ Structural: ☐ Religious: ☐		Original Function	Residence: ☐ Outbuilding: ☐ Public: ☐ Commercial: ☐ Barn: ☐ Industrial: ☐ Structural: ☐ Religious: ☐
Deteriorated: ☐ Abandoned: ☐ Lrg: ☐ Mid: ☒ Sml: ☐		Condition/Use/Size	Deteriorated: ☐ Abandoned: ☐ Lrg: ☐ Mid: ☐ Sm: ☐
☐☐☐☐ or: ___	Stories: 1: ☐ 1-½: ☒ 2: ☐ 2+: ☐	Building TYPE	☐☐☐☐ or ___ Stories: 1: ☐ 1-½: ☐ 2: ☐ 2+: ☐
Frame: ☒ Masonry: ☐ Pole: ☐ Log: ☐ Other: ___		Structure	Frame: ☐ Masonry: ☐ Pole: ☐ Log: ☐ Other: ___
Clpbd: ☐ Weatherbd: ☐ Vert: ☐ Wd. Shngl: ☐ Brick: ☐ Stone: ☐ Block: ☐ Metal: ☒ Asbestos: ☐ Vinyl: ☐ Tar Ppr: ☐		Siding material	Clpbd: ☐ Weatherbd: ☐ Vert: ☐ Wd. Shngl: ☐ Brick: ☐ Stone: ☐ Block: ☐ Metal: ☐ Asbestos: ☐ Vinyl: ☐ Tar Ppr: ☐
Brick: ☐ Stone: ☐ Block: ☐ Poured or Stucco: ☐ Tile: ☐		Foundation	Brick: ☐ Stone: ☐ Block: ☐ Poured or Stucco: ☐ Tile: ☐
Gable: ☒ Hipped: ☐ Flat: ☐ Mansard: ☐ Other: ___		Roof	Gable: ☐ Hipped: ☐ Flat: ☐ Mansard: ☐ Other: ___
Asphalt Shngl: ☒ Metal: ☐ Wood Shngl: ☐ Other: ___		Roof Material	Asphalt Shngl: ☐ Metal: ☐ Wood Shngl: ☐ Other: ___
Good: ☐ Fair: ☒ Abr: ☐ Vy Abd: ☐ Add., Major: ☐ Minor: ☒ altered		Integrity	Good: ☐ Fair: ☐ Abr: ☐ Vy Abd: ☐ Add., Major: ☐ Minor: ☐
1700-1799: ☐ 1800-1859: ☐ 1860-1910: ☐ 1910-1945: ☒		Period	1700-1799: ☐ 1800-1859: ☐ 1860-1910: ☐ 1910-1945: ☐
Bibliography and further notes on Reverse		BUILDING 3	☐☐☐☐ or ___ Note:
Surveyed by: ___ Date: ___		BUILDING 4	☐☐☐☐ or ___ Note:

622-0428

ILLINOIS RURAL SURVEY

County: McHenry | Site #: 4534 | Town: Fox River Grove
¼: SE | Sec: 17 | TWP: 43N | Range: 9E
Street: 8813 Gardner | Street View: ☒
Industrial/Commercial Complex w/3 or more Bldgs.: ☐

FARMSTEAD ☐
House: ☒ 2 Houses: ☐ 1 Major Barn: ☐ 2 Mjr Barns: ☐ 3 Mjr Barns: ☐ Corn Cribs, 1: ☐, 2: ☐, 3+: ☐
Garage: ☒ Mach. Shed: ☐ Granary: ☐ Smokehouse: ☐ Summer Kitchen: ☐ Silo: ☐ Windmill: ☐
Grain Bins: ☐ Pump House: ☐ Hog House: ☐ Chicken Coop: ☐ Outhouse: ☐ Mobile Homes: ☐
Sheds, 1-3: ☐ 3+: ☐ Metal Bldgs: ☐ Comments:



PHOTO GOES HERE

FRAME# 31	Pres. Funct.: Cottage ___ Same ? ☒	BUILDING 2	FRAME# ___ Pres. Funct.: ___ Same ? ☐
Residence: ☒ Outbuilding: ☐ Public: ☐ Commercial: ☐ Barn: ☐ Industrial: ☐ Structural: ☐ Religious: ☐		Original Function	Residence: ☐ Outbuilding: ☐ Public: ☐ Commercial: ☐ Barn: ☐ Industrial: ☐ Structural: ☐ Religious: ☐
Deteriorated: ☐ Abandoned: ☐ Lrg: ☐ Mid: ☒ Sml: ☐		Condition/Use/Size	Deteriorated: ☐ Abandoned: ☐ Lrg: ☐ Mid: ☐ Sm: ☐
☐☐☐☐ or: ___	Stories: 1: ☐ 1-½: ☒ 2: ☐ 2+: ☐	Building TYPE	☐☐☐☐ or ___ Stories: 1: ☐ 1-½: ☐ 2: ☐ 2+: ☐
Frame: ☒ Masonry: ☐ Pole: ☐ Log: ☐ Other: ___		Structure	Frame: ☐ Masonry: ☐ Pole: ☐ Log: ☐ Other: ___
Clpbd: ☐ Weatherbd: ☐ Vert: ☐ Wd. Shngl: ☐ Brick: ☐ Stone: ☐ Block: ☐ Metal: ☒ Asbestos: ☐ Vinyl: ☐ Tar Ppr: ☐		Siding material	Clpbd: ☐ Weatherbd: ☐ Vert: ☐ Wd. Shngl: ☐ Brick: ☐ Stone: ☐ Block: ☐ Metal: ☐ Asbestos: ☐ Vinyl: ☐ Tar Ppr: ☐
Brick: ☐ Stone: ☐ Block: ☐ Poured or Stucco: ☒ Tile: ☐		Foundation	Brick: ☐ Stone: ☐ Block: ☐ Poured or Stucco: ☐ Tile: ☐
Gable: ☒ Hipped: ☐ Flat: ☐ Mansard: ☐ Other: ___		Roof	Gable: ☐ Hipped: ☐ Flat: ☐ Mansard: ☐ Other: ___
Asphalt Shngl: ☒ Metal: ☐ Wood Shngl: ☐ Other: ___		Roof Material	Asphalt Shngl: ☐ Metal: ☐ Wood Shngl: ☐ Other: ___
Good: ☐ Fair: ☐ Abr: ☒ Vy Abd: ☐ Add., Major: ☐ Minor: ☐		Integrity	Good: ☐ Fair: ☐ Abr: ☐ Vy Abd: ☐ Add., Major: ☐ Minor: ☐
1700-1799: ☐ 1800-1859: ☐ 1860-1910: ☐ 1910-1945: ☒		Period	1700-1799: ☐ 1800-1859: ☐ 1860-1910: ☐ 1910-1945: ☐
Bibliography and further notes on Reverse		BUILDING 3	☐☐☐☐ or ___ Note:
Surveyed by: ___ Date: ___		BUILDING 4	☐☐☐☐ or ___ Note:

622-0428

ILLINOIS RURAL SURVEY

County: McHenry | Site #: 4535 | Town: Fox River Grove
Sec: SE 17 | TWP: 43N | Range: 9E
Street: 8414 Maudina | Street View: X

Industrial/Commercial Complex w/3 or more Bldgs.: ☐

FARMSTEAD ☐

House: X 2 Houses: ☐ 1 Major Barn: ☐ 2 Mjr Barns: ☐ 3 Mjr Barns: ☐ Corn Cribs, 1: ☐, 2: ☐, 3+: ☐
Garage: ☐ Mach. Shed: ☐ Granary: ☐ Smokehouse: ☐ Summer Kitchen: ☐ Silo: ☐ Windmill: ☐
Grain Bins: ☐ Pump House: ☐ Hog House: ☐ Chicken Coop: ☐ Outhouse: ☐ Mobile Homes: ☐
Sheds, 1-3: ☐ 3+: ☐ Metal Bldgs: ☐ Comments:



FRAME# 32	Pres. Funct.: Cottage	Same ? ☐	#1 BUILDING 2	FRAME#	Pres. Funct.:	Same ? ☐
Residence: X Outbuilding: ☐ Public: ☐ Commercial: ☐ Barn: ☐ Industrial: ☐ Structural: ☐ Religious: ☐			Original Function	Residence: ☐ Outbuilding: ☐ Public: ☐ Commercial: ☐ Barn: ☐ Industrial: ☐ Structural: ☐ Religious: ☐		
Deteriorated: ☐ Abandoned: ☐ Lrg: ☐ Mid: ☐ Sml: X			Condition/Usefulness	Deteriorated: ☐ Abandoned: ☐ Lrg: ☐ Mid: ☐ Sm: ☐		
1 1 1 1 1 or:	Stories: X 1-½: ☐ 2: ☐ 2+: ☐		Building TYPE	or	Stories: 1: ☐ 1-½: ☐ 2: ☐ 2+: ☐	
Frame: X Masonry: ☐ Pole: ☐ Log: ☐ Other:			Structure	Frame: ☐ Masonry: ☐ Pole: ☐ Log: ☐ Other:		
Clpbd: X Weatherbd: ☐ Vert: ☐ Wd. Shngl: ☐ Brick: ☐ Stone: ☐ Block: ☐ Metal: ☐ Asbestos: ☐ Vinyl: ☐ Tar Ppr: ☐			Siding material	Clpbd: ☐ Weatherbd: ☐ Vert: ☐ Wd. Shngl: ☐ Brick: ☐ Stone: ☐ Block: ☐ Metal: ☐ Asbestos: ☐ Vinyl: ☐ Tar Ppr: ☐		
Brick: ☐ Stone: ☐ Block: X Poured or Stucco: ☐ Tile: ☐			Foundation	Brick: ☐ Stone: ☐ Block: ☐ Poured or Stucco: ☐ Tile: ☐		
Gable: X Hipped: ☐ Flat: ☐ Mansard: ☐ Other:			Roof	Gable: ☐ Hipped: ☐ Flat: ☐ Mansard: ☐ Other:		
Asphalt Shngl: X Metal: ☐ Wood Shngl: ☐ Other:			Roof Material	Asphalt Shngl: ☐ Metal: ☐ Wood Shngl: ☐ Other:		
Good: X Fair: ☐ Altr: ☐ Vy Altd: ☐ Add., Major: ☐ Minor: ☐			Integrity	Good: ☐ Fair: ☐ Altr: ☐ Vy Altd: ☐ Add., Major: ☐ Minor: ☐		
1700-1799: ☐ 1800-1859: ☐ 1860-1910: ☐ 1910-1945: X			Period	1700-1799: ☐ 1800-1859: ☐ 1860-1910: ☐ 1910-1945: ☐		
			BUILDING 3	or	Note:	
Bibliography and further notes on Reverse						
Surveyed by:	Date:		BUILDING 4	or	Note:	

422-0403

ILLINOIS RURAL SURVEY

County: McHenry | Site #: 4536 | Town: Fox River Grove
Sec: SE 17 | TWP: 43N | Range: 9E
Street: 209 Maudina | Street View: X

Industrial/Commercial Complex w/3 or more Bldgs.: ☐

FARMSTEAD ☐

House: X 2 Houses: ☐ 1 Major Barn: ☐ 2 Mjr Barns: ☐ 3 Mjr Barns: ☐ Corn Cribs, 1: ☐, 2: ☐, 3+: ☐
Garage: X Mach. Shed: ☐ Granary: ☐ Smokehouse: ☐ Summer Kitchen: ☐ Silo: ☐ Windmill: ☐
Grain Bins: ☐ Pump House: ☐ Hog House: ☐ Chicken Coop: ☐ Outhouse: ☐ Mobile Homes: ☐
Sheds, 1-3: ☐ 3+: ☐ Metal Bldgs: ☐ Comments:



FRAME# 33	Pres. Funct.: Cottage	Same ? X	#1 BUILDING 2	FRAME#	Pres. Funct.:	Same ? ☐
Residence: X Outbuilding: ☐ Public: ☐ Commercial: ☐ Barn: ☐ Industrial: ☐ Structural: ☐ Religious: ☐			Original Function	Residence: ☐ Outbuilding: ☐ Public: ☐ Commercial: ☐ Barn: ☐ Industrial: ☐ Structural: ☐ Religious: ☐		
Deteriorated: ☐ Abandoned: ☐ Lrg: ☐ Mid: ☐ Sml: X			Condition/usefulness	Deteriorated: ☐ Abandoned: ☐ Lrg: ☐ Mid: ☐ Sm: ☐		
1 1 0 8 or:	Stories: 1: ☐ 1-½: X 2: ☐ 2+: ☐		Building TYPE	or	Stories: 1: ☐ 1-½: ☐ 2: ☐ 2+: ☐	
Frame: X Masonry: ☐ Pole: ☐ Log: ☐ Other:			Structure	Frame: ☐ Masonry: ☐ Pole: ☐ Log: ☐ Other:		
Clpbd: X Weatherbd: ☐ Vert: ☐ Wd. Shngl: ☐ Brick: ☐ Stone: ☐ Block: ☐ Metal: ☐ Asbestos: ☐ Vinyl: ☐ Tar Ppr: ☐			Siding material	Clpbd: ☐ Weatherbd: ☐ Vert: ☐ Wd. Shngl: ☐ Brick: ☐ Stone: ☐ Block: ☐ Metal: ☐ Asbestos: ☐ Vinyl: ☐ Tar Ppr: ☐		
Brick: ☐ Stone: ☐ Block: ☐ Poured or Stucco: ☐ Tile: ☐			Foundation	Brick: ☐ Stone: ☐ Block: ☐ Poured or Stucco: ☐ Tile: ☐		
Gable: X Hipped: ☐ Flat: ☐ Mansard: ☐ Other:			Roof	Gable: ☐ Hipped: ☐ Flat: ☐ Mansard: ☐ Other:		
Asphalt Shngl: ☐ Metal: ☐ Wood Shngl: ☐ Other: Tile			Roof Material	Asphalt Shngl: ☐ Metal: ☐ Wood Shngl: ☐ Other:		
Good: ☐ Fair: X Altr: ☐ Vy Altd: ☐ Add., Major: ☐ Minor: ☐			Integrity	Good: ☐ Fair: ☐ Altr: ☐ Vy Altd: ☐ Add., Major: ☐ Minor: ☐		
1700-1799: ☐ 1800-1859: ☐ 1860-1910: ☐ 1910-1945: X			Period	1700-1799: ☐ 1800-1859: ☐ 1860-1910: ☐ 1910-1945: ☐		
			BUILDING 3	or	Note:	
Bibliography and further notes on Reverse						
Surveyed by:	Date:		BUILDING 4	or	Note:	

422-0403

ILLINOIS RURAL SURVEY

County: McHenry | Site #: 4537 | Town: Fox River Grove

¼: SE | Sec: 17 | TWP: 43N | Range: 9E

Street: 8710 Hardin | Street View: ✓

Industrial/Commercial Complex w/3 or more Bldgs.: ☐

FARMSTEAD ☐

House: ☒ 2 Houses: ☐ 1 Major Barn: ☐ 2 Mjr Barns: ☐ 3 Mjr Barns: ☐ Corn Cribs, 1: ☐, 2: ☐, 3+: ☐

Garage: ☒ Mach. Shed: ☐ Granary: ☐ Smokehouse: ☐ Summer Kitchen: ☐ Silo: ☐ Windmill: ☐

Grain Bins: ☐ Pump House: ☐ Hog Houses: ☐ Chicken Coop: ☐ Outhouse: ☐ Mobile Homes: ☐

Sheds, 1-3: ☐ 3+: ☐ Metal Bldgs: ☐ Comments:



FRAME# 34 | Pres. Funct.: Rest Cottage | Same ? ☒

Residence: ☒ Outbuilding: ☐ Public: ☐ Commercial: ☐ Barn: ☐ Industrial: ☐ Structural: ☐ Religious: ☐

Deteriorated: ☒ Abandoned: ☐ Lrg: ☐ Mid: ☒ Sml: ☐

1100 or: | Stories: 1: ☒ 1-½: ☐ 2: ☐ 2+: ☐

Frame: ☒ Masonry: ☐ Pole: ☐ Log: ☐ Other:

Clpbd: ☒ Weathrbd: ☐ Vert: ☐ Wd. Shngl: ☐ Brick: ☐ Stone: ☐ Block: ☐ Metal: ☒ Asbestos: ☐ Vinyl: ☐ Tar Ppr: ☐

Brick: ☐ Stone: ☐ Block: ☐ Poured or Stucco: ☐ Tile: ☐

Gable: ☒ Hipped: ☐ Flat: ☐ Mansard: ☐ Other:

Asphalt Shngl: ☒ Metal: ☐ Wood Shngl: ☐ Other:

Good: ☐ Fair: ☐ Alt: ☒ Vy Alt: ☐ Add., Major: ☒ Minor: ☐

1700-1799: ☐ 1800-1859: ☐ 1860-1910: ☐ 1910-1945: ☒

Bibliography and further notes on Reverse

Surveyed by: _____ Date: _____

#1 BUILDING 2#	FRAME# ____ Pres. Funct.: ____ Same ? ☐
Original Function	Residence ☐ Outbuilding ☐ Public ☐ Commercial ☐ Barn ☐ Industrial ☐ Structural ☐ Religious ☐
Condition/Usability	Deteriorated ☐ Abandoned ☐ Lrg ☐ Mid ☐ Sm ☐
Building TYPE	____ or: ____ Stories, 1: ☐ 1-½: ☐ 2: ☐ 2+: ☐
Structure	Frame ☐ Masonry ☐ Pole ☐ Log ☐ Other:
Siding material	Clpbd ☐ Weathrbd ☐ Vert ☐ Wd. Shngl ☐ Brick ☐ Stone ☐ Block ☐ Metal ☐ Asbestos ☐ Vinyl ☐ Tar Ppr ☐
Foundation	Brick ☐ Stone ☐ Block ☐ Poured or Stucco ☐ Tile ☐
Roof	Gable ☐ Hipped ☐ Flat ☐ Mansard ☐ Other:
Roof Material	Asphalt Shngl ☐ Metal ☐ Wood Shngl ☐ Other:
Integrity	Good ☐ Fair ☐ Alt ☐ Vy Alt ☐ Add., Major ☐ Minor ☐
Period	1700-1799 ☐ 1800-1859 ☐ 1860-1910 ☐ 1910-1945 ☐
BUILDING 3	____ or: ____ Note:
BUILDING 4	____ or: ____ Note:

IL 422-6403

ILLINOIS RURAL SURVEY

County: McHenry | Site #: 4538 | Town: Fox River Grove

¼: SE | Sec: 17 | TWP: 43N | Range: 9E

Street: 8708 Hardin | Street View: ✓

Industrial/Commercial Complex w/3 or more Bldgs.: ☐

FARMSTEAD ☐

House: ☒ 2 Houses: ☐ 1 Major Barn: ☐ 2 Mjr Barns: ☐ 3 Mjr Barns: ☐ Corn Cribs, 1: ☐, 2: ☐, 3+: ☐

Garage: ☐ Mach. Shed: ☐ Granary: ☐ Smokehouse: ☐ Summer Kitchen: ☐ Silo: ☐ Windmill: ☐

Grain Bins: ☐ Pump House: ☐ Hog Houses: ☐ Chicken Coop: ☐ Outhouse: ☐ Mobile Homes: ☐

Sheds, 1-3: ☐ 3+: ☐ Metal Bldgs: ☐ Comments:



FRAME# 35 | Pres. Funct.: Cottage | Same ? ☒

Residence: ☒ Outbuilding: ☐ Public: ☐ Commercial: ☐ Barn: ☐ Industrial: ☐ Structural: ☐ Religious: ☐

Deteriorated: ☐ Abandoned: ☐ Lrg: ☐ Mid: ☒ Sml: ☐

1111 or: | Stories: 1: ☒ 1-½: ☒ 2: ☐ 2+: ☐

Frame: ☒ Masonry: ☐ Pole: ☐ Log: ☐ Other:

Clpbd: ☐ Weathrbd: ☐ Vert: ☐ Wd. Shngl: ☒ Brick: ☐ Stone: ☐ Block: ☐ Metal: ☐ Asbestos: ☐ Vinyl: ☐ Tar Ppr: ☐

Brick: ☐ Stone: ☐ Block: ☐ Poured or Stucco: ☐ Tile: ☐

Gable: ☒ Hipped: ☐ Flat: ☐ Mansard: ☐ Other:

Asphalt Shngl: ☒ Metal: ☐ Wood Shngl: ☐ Other:

Good: ☐ Fair: ☐ Alt: ☒ Vy Alt: ☐ Add., Major: ☒ Minor: ☐

1700-1799: ☐ 1800-1859: ☐ 1860-1910: ☐ 1910-1945: ☒

Bibliography and further notes on Reverse

Surveyed by: _____ Date: _____

#1 BUILDING 2#	FRAME# ____ Pres. Funct.: ____ Same ? ☐
Original Function	Residence ☐ Outbuilding ☐ Public ☐ Commercial ☐ Barn ☐ Industrial ☐ Structural ☐ Religious ☐
Condition/Usability	Deteriorated ☐ Abandoned ☐ Lrg ☐ Mid ☐ Sm ☐
Building TYPE	____ or: ____ Stories, 1: ☐ 1-½: ☐ 2: ☐ 2+: ☐
Structure	Frame ☐ Masonry ☐ Pole ☐ Log ☐ Other:
Siding material	Clpbd ☐ Weathrbd ☐ Vert ☐ Wd. Shngl ☐ Brick ☐ Stone ☐ Block ☐ Metal ☐ Asbestos ☐ Vinyl ☐ Tar Ppr ☐
Foundation	Brick ☐ Stone ☐ Block ☐ Poured or Stucco ☐ Tile ☐
Roof	Gable ☐ Hipped ☐ Flat ☐ Mansard ☐ Other:
Roof Material	Asphalt Shngl ☐ Metal ☐ Wood Shngl ☐ Other:
Integrity	Good ☐ Fair ☐ Alt ☐ Vy Alt ☐ Add., Major ☐ Minor ☐
Period	1700-1799 ☐ 1800-1859 ☐ 1860-1910 ☐ 1910-1945 ☐
BUILDING 3	____ or: ____ Note:
BUILDING 4	____ or: ____ Note:

IL 422-6403

ILLINOIS RURAL SURVEY

County: McHenry | Site #: 4539 | Town: Fox River Grove

¼: SE | Sec: 17 | TWP: 43N | Range: 9E

Street: 8706 Hardin | Street View: ✓

Industrial/Commercial Complex w/3 or more Bldgs.: ☐

FARMSTEAD ☐

House: ✓ 2 Houses: ☐ 1 Major Barn: ☐ 2 Mjr Barns: ☐ 3 Mjr Barns: ☐ Corn Cribs, 1: ☐, 2: ☐, 3+: ☐

Garage: ✓ Mach. Shed: ☐ Granary: ☐ Smokehouse: ☐ Summer Kitchen: ☐ Silo: ☐ Windmill: ☐

Grain Bins: ☐ Pump House: ☐ Hog Houses: ☐ Chicken Coop: ☐ Outhouse: ☐ Mobile Homes: ☐

Sheds, 1-3: ☐ 3+: ☐ Metal Bldgs: ☐ Comments:



FRAME# 36 | Pres. Funct.: Cottage | Same ? ✓

Residence: ✓ Outbuilding: ☐ Public: ☐ Commercial: ☐ Barn: ☐ Industrial: ☐ Structural: ☐ Religious: ☐

Deteriorated: ☐ Abandoned: ☐ Lrg: ☐ Md: ✓ Sml: ☐

1 1 0 or: | Stories: 1: ☐ 1-½: ✓ 2: ☐ 2+: ☐

Frame: ✓ Masonry: ☐ Pole: ☐ Log: ☐ Other:

Clpbd: ✓ Weatherbd: ☐ Vert: ☐ Wd. Shngl: ☐ Brick: ✓
Stone: ☐ Block: ☐ Metal: ☐ Asbestos: ☐ Vinyl: ☐ Tar Ppr: ☐

Brick: ☐ Stone: ☐ Block: ☐ Poured or Stucco: ☐ Tile: ☐

Gable: ☐ Hipped: ✓ Flat: ☐ Mansard: ☐ Other:

Asphalt Shngl: ✓ Metal: ☐ Wood Shngl: ☐ Other:

Good: ☐ Fair: ☐ Alt'r: ☐ Vy Alt'd: ✓ Add., Major: ✓ Minor: ☐

1700-1799: ☐ 1800-1859: ☐ 1860-1910: ☐ 1910-1945: ✓

Bibliography and further notes on Reverse

Surveyed by: Date:

BUILDING 2	
FRAME#	Pres. Funct.: ... Same ? ☐
Original Function	Residence: ☐ Outbuilding: ☐ Public: ☐ Commercial: ☐ Barn: ☐ Industrial: ☐ Structural: ☐ Religious: ☐
Condition/Use/Size	Deteriorated: ☐ Abandoned: ☐ Lrg: ☐ Md: ☐ Sm: ☐
Building TYPE	or: Stories, 1: ☐ 1-½: ☐ 2: ☐ 2+: ☐
Structure	Frame: ☐ Masonry: ☐ Pole: ☐ Log: ☐ Other:
Siding material	Clpbd: ☐ Weatherbd: ☐ Vert: ☐ Wd. Shngl: ☐ Brick: ☐ Stone: ☐ Block: ☐ Metal: ☐ Asbestos: ☐ Vinyl: ☐ Tar Ppr: ☐
Foundation	Brick: ☐ Stone: ☐ Block: ☐ Poured or Stucco: ☐ Tile: ☐
Roof	Gable: ☐ Hipped: ☐ Flat: ☐ Mansard: ☐ Other:
Roof Material	Asphalt Shngl: ☐ Metal: ☐ Wood Shngl: ☐ Other:
Integrity	Good: ☐ Fair: ☐ Alt'r: ☐ Vy Alt'd: ☐ Add., Major: ☐ Minor: ☐
Period	1700-1799: ☐ 1800-1859: ☐ 1860-1910: ☐ 1910-1945: ☐
BUILDING 3	or: Note:
BUILDING 4	or: Note:

IL 422-0409

ILLINOIS RURAL SURVEY

County: McHenry | Site #: 4540 | Town: Fox River Grove

¼: SE | Sec: 17 | TWP: 43N | Range: 9E

Street: 8610 Center | Street View: ✓

Industrial/Commercial Complex w/3 or more Bldgs.: ☐

FARMSTEAD ☐

House: ✓ 2 Houses: ☐ 1 Major Barn: ☐ 2 Mjr Barns: ☐ 3 Mjr Barns: ☐ Corn Cribs, 1: ☐, 2: ☐, 3+: ☐

Garage: ✓ Mach. Shed: ☐ Granary: ☐ Smokehouse: ☐ Summer Kitchen: ☐ Silo: ☐ Windmill: ☐

Grain Bins: ☐ Pump House: ☐ Hog Houses: ☐ Chicken Coop: ☐ Outhouse: ☐ Mobile Homes: ☐

Sheds, 1-3: ☐ 3+: ☐ Metal Bldgs: ☐ Comments:



FRAME# 37 | Pres. Funct.: Cottage | Same ? ✓

Residence: ✓ Outbuilding: ☐ Public: ☐ Commercial: ☐ Barn: ☐ Industrial: ☐ Structural: ☐ Religious: ☐

Deteriorated: ☐ Abandoned: ☐ Lrg: ☐ Md: ☐ Sml: ✓

1 1 0 4 or: | Stories, 1: ☐ 1-½: ☐ 2: ✓ 2+: ☐

Frame: ✓ Masonry: ☐ Pole: ☐ Log: ☐ Other:

Clpbd: ✓ Weatherbd: ☐ Vert: ✓ Wd. Shngl: ☐ Brick: ☐
Stone: ☐ Block: ☐ Metal: ☐ Asbestos: ☐ Vinyl: ☐ Tar Ppr: ☐

Brick: ☐ Stone: ☐ Block: ☐ Poured or Stucco: ☐ Tile: ☐

Gable: ☐ Hipped: ✓ Flat: ☐ Mansard: ☐ Other:

Asphalt Shngl: ✓ Metal: ☐ Wood Shngl: ☐ Other:

Good: ☐ Fair: ☐ Alt'r: ☐ Vy Alt'd: ✓ Add., Major: ☐ Minor: ☐

1700-1799: ☐ 1800-1859: ☐ 1860-1910: ☐ 1910-1945: ✓

Bibliography and further notes on Reverse

Surveyed by: Date:

BUILDING 2	
FRAME#	Pres. Funct.: ... Same ? ☐
Original Function	Residence: ☐ Outbuilding: ☐ Public: ☐ Commercial: ☐ Barn: ☐ Industrial: ☐ Structural: ☐ Religious: ☐
Condition/Use/Size	Deteriorated: ☐ Abandoned: ☐ Lrg: ☐ Md: ☐ Sm: ☐
Building TYPE	or: Stories, 1: ☐ 1-½: ☐ 2: ☐ 2+: ☐
Structure	Frame: ☐ Masonry: ☐ Pole: ☐ Log: ☐ Other:
Siding material	Clpbd: ☐ Weatherbd: ☐ Vert: ☐ Wd. Shngl: ☐ Brick: ☐ Stone: ☐ Block: ☐ Metal: ☐ Asbestos: ☐ Vinyl: ☐ Tar Ppr: ☐
Foundation	Brick: ☐ Stone: ☐ Block: ☐ Poured or Stucco: ☐ Tile: ☐
Roof	Gable: ☐ Hipped: ☐ Flat: ☐ Mansard: ☐ Other:
Roof Material	Asphalt Shngl: ☐ Metal: ☐ Wood Shngl: ☐ Other:
Integrity	Good: ☐ Fair: ☐ Alt'r: ☐ Vy Alt'd: ☐ Add., Major: ☐ Minor: ☐
Period	1700-1799: ☐ 1800-1859: ☐ 1860-1910: ☐ 1910-1945: ☐
BUILDING 3	or: Note:
BUILDING 4	or: Note:

IL 422-0409

ILLINOIS RURAL SURVEY

County: McHenry | Site #: 4541 | Town: Fox River Grove
¼: SE | Sec: 17 | TWP: 43N | Range: 9E
Street: 8612 Center | Street View: ☐
Industrial/Commercial Complex w/3 or more Bldgs.: ☐

FARMSTEAD ☐
House: ☐ 2 Houses: ☐ 1 Major Barn: ☐ 2 Mjr Barns: ☐ 3 Mjr Barns: ☐ Corn Cribs, 1: ☐, 2: ☐, 3+: ☐
Garage: ☐ Mach. Shed: ☐ Granary: ☐ Smokehouse: ☐ Summer Kitchen: ☐ Silo: ☐ Windmill: ☐
Grain Bins: ☐ Pump House: ☐ Hog Houses: ☐ Chicken Coop: ☐ Outhouse: ☐ Mobile Homes: ☐
Sheds, 1-3: ☐ 3+: ☐ Metal Bldgs: ☐ Comments:

	BUILDING 1	BUILDING 2
FRAME#	1	
Pres. Funct.:	Cottage	
Same?	☑	
Original Function	Residence ☑ Outbuilding ☐ Public ☐ Commercial ☐ Barn ☐ Industrial ☐ Structural ☐ Religious ☐	Residence ☐ Outbuilding ☐ Public ☐ Commercial ☐ Barn ☐ Industrial ☐ Structural ☐ Religious ☐
Condition/Usefulness	Deteriorated ☐ Abandoned ☐ Lrg ☐ Mid ☑ Sml ☐	Deteriorated ☐ Abandoned ☐ Lrg ☐ Mid ☐ Sml ☐
Building TYPE	1 1 1 or: Stories, 1: ☑ 1-½: ☑ 2: ☐ 2+: ☐	or: Stories, 1: ☐ 1-½: ☐ 2: ☐ 2+: ☐
Structure	Frame: ☑ Masonry: ☐ Pole: ☐ Log: ☐ Other:	Frame: ☐ Masonry: ☐ Pole: ☐ Log: ☐ Other:
Siding material	Clpbd: ☐ Weatherbd: ☐ Vert: ☐ Wd. Shngl: ☐ Brick: ☐ Stone: ☐ Block: ☐ Metal: ☑ Asbestos: ☐ Vinyl: ☐ Tar Ppr: ☐	Clpbd: ☐ Weatherbd: ☐ Vert: ☐ Wd. Shngl: ☐ Brick: ☐ Stone: ☐ Block: ☐ Metal: ☐ Asbestos: ☐ Vinyl: ☐ Tar Ppr: ☐
Foundation	Brick: ☐ Stone: ☐ Block: ☐ Poured or Stucco: ☐ Tile: ☐	Brick: ☐ Stone: ☐ Block: ☐ Poured or Stucco: ☐ Tile: ☐
Roof	Gable: ☑ Hipped: ☐ Flat: ☐ Mansard: ☐ Other:	Gable: ☐ Hipped: ☐ Flat: ☐ Mansard: ☐ Other:
Roof Material	Asphalt Shngl: ☑ Metal: ☐ Wood Shngl: ☐ Other:	Asphalt Shngl: ☐ Metal: ☐ Wood Shngl: ☐ Other:
Integrity	Good: ☐ Fair: ☐ Alt: ☐ Vy Alt: ☑ Add., Major: ☑ Minor: ☐	Good: ☐ Fair: ☐ Alt: ☐ Vy Alt: ☐ Add., Major: ☐ Minor: ☐
Period	1700-1799: ☐ 1800-1859: ☐ 1860-1910: ☐ 1910-1945: ☑	1700-1799: ☐ 1800-1859: ☐ 1860-1910: ☐ 1910-1945: ☐
BUILDING 3		or: Note:
BUILDING 4		or: Note:

Bibliography and further notes on Reverse

Surveyed by: _____ Date: _____

IL 622-0468

SHOULD BE 4542

ILLINOIS RURAL SURVEY

County: McHenry | Site #: 4512 | Town: Fox River Grove
¼: SE | Sec: 17 | TWP: 43N | Range: 9E
Street: 8614 Center St | Street View: ☑
Industrial/Commercial Complex w/3 or more Bldgs.: ☐

FARMSTEAD ☐
House: ☑ 2 Houses: ☐ 1 Major Barn: ☐ 2 Mjr Barns: ☐ 3 Mjr Barns: ☐ Corn Cribs, 1: ☐, 2: ☐, 3+: ☐
Garage: ☑ Mach. Shed: ☐ Granary: ☐ Smokehouse: ☐ Summer Kitchen: ☐ Silo: ☐ Windmill: ☐
Grain Bins: ☐ Pump House: ☐ Hog Houses: ☐ Chicken Coop: ☐ Outhouse: ☑ Mobile Homes: ☐
Sheds, 1-3: ☐ 3+: ☐ Metal Bldgs: ☐ Comments:

	BUILDING 1	BUILDING 2
FRAME#	2	
Pres. Funct.:	Cottage	
Same?	☑	
Original Function	Residence ☑ Outbuilding ☐ Public ☐ Commercial ☐ Barn ☐ Industrial ☐ Structural ☐ Religious ☐	Residence ☐ Outbuilding ☐ Public ☐ Commercial ☐ Barn ☐ Industrial ☐ Structural ☐ Religious ☐
Condition/Usefulness	Deteriorated ☐ Abandoned ☐ Lrg ☐ Mid ☑ Sml ☐	Deteriorated ☐ Abandoned ☐ Lrg ☐ Mid ☐ Sml ☐
Building TYPE	1 1 1 0 or: Stories, 1: ☐ 1-½: ☑ 2: ☐ 2+: ☐	or: Stories, 1: ☐ 1-½: ☐ 2: ☐ 2+: ☐
Structure	Frame: ☑ Masonry: ☐ Pole: ☐ Log: ☐ Other:	Frame: ☐ Masonry: ☐ Pole: ☐ Log: ☐ Other:
Siding material	Clpbd: ☐ Weatherbd: ☐ Vert: ☐ Wd. Shngl: ☐ Brick: ☐ Stone: ☐ Block: ☐ Metal: ☑ Asbestos: ☐ Vinyl: ☐ Tar Ppr: ☐	Clpbd: ☐ Weatherbd: ☐ Vert: ☐ Wd. Shngl: ☐ Brick: ☐ Stone: ☐ Block: ☐ Metal: ☐ Asbestos: ☐ Vinyl: ☐ Tar Ppr: ☐
Foundation	Brick: ☐ Stone: ☐ Block: ☐ Poured or Stucco: ☐ Tile: ☐	Brick: ☐ Stone: ☐ Block: ☐ Poured or Stucco: ☐ Tile: ☐
Roof	Gable: ☐ Hipped: ☑ Flat: ☐ Mansard: ☐ Other:	Gable: ☐ Hipped: ☐ Flat: ☐ Mansard: ☐ Other:
Roof Material	Asphalt Shngl: ☑ Metal: ☐ Wood Shngl: ☐ Other:	Asphalt Shngl: ☐ Metal: ☐ Wood Shngl: ☐ Other:
Integrity	Good: ☐ Fair: ☑ Alt: ☐ Vy Alt: ☐ Add., Major: ☐ Minor: ☑	Good: ☐ Fair: ☐ Alt: ☐ Vy Alt: ☐ Add., Major: ☐ Minor: ☐
Period	1700-1799: ☐ 1800-1859: ☐ 1860-1910: ☐ 1910-1945: ☑	1700-1799: ☐ 1800-1859: ☐ 1860-1910: ☐ 1910-1945: ☐
BUILDING 3		or: Note:
BUILDING 4		or: Note:

Bibliography and further notes on Reverse

Surveyed by: _____ Date: _____

IL 622-0468

Should be 45/43

ILLINOIS RURAL SURVEY

County: McHenry | Site #: 4513 | Town: Fox River Grove
¼: SE | Sec: 17 | TWP: 43N | Range: 9E
Street: 8709 Gardner | Street View: ✓
Industrial/Commercial Complex w/3 or more Bldgs.: ☐

FARMSTEAD ☐
House: ✓ 2 Houses: ☐ 1 Major Barn: ☐ 2 Mjr Barns: ☐ 3 Mjr Barns: ☐ Corn Cribs, 1: ☐, 2: ☐, 3+: ☐
Garage: ☐ Mach. Shed: ☐ Granary: ☐ Smokehouse: ☐ Summer Kitchen: ☐ Silo: ☐ Windmill: ☐
Grain Bins: ☐ Pump House: ☐ Hog Houses: ☐ Chicken Coop: ☐ Outhouse: ✓ Mobile Homes: ☐
Sheds, 1-3: ☐ 3+: ☐ Metal Bldgs: ☐ Comments:

FRAME# 3	Pres. Funct.: Cottage	Same ? ✓	#1 BUILDING 2+	FRAME#	Pres. Funct.:	Same ? ☐
Residence: ✓ Outbuilding: ☐ Public: ☐ Commercial: ☐ Barn: ☐ Industrial: ☐ Structural: ☐ Religious: ☐			Original Function	Residence: ☐ Outbuilding: ☐ Public: ☐ Commercial: ☐ Barn: ☐ Industrial: ☐ Structural: ☐ Religious: ☐		
Deteriorated: ☐ Abandoned: ☐ Lrg ☐ Mid ☐ Sml ✓			Condition/usable	Deteriorated: ☐ Abandoned: ☐ Lrg ☐ Mid ☐ Sm ☐		
/ / / / or:	Stories, 1: ✓ 1-½: ☐ 2: ☐ 2+: ☐		Building TYPE	or:	Stories, 1: ☐ 1-½: ☐ 2: ☐ 2+: ☐	
Frame: ✓ Masonry: ☐ Pole: ☐ Log: ☐ Other:			Structure	Frame: ☐ Masonry: ☐ Pole: ☐ Log: ☐ Other:		
Clapbd: ✓ Weatherbd: ☐ Vert: ☐ Wd. Shngl: ☐ Brick: ☐ Stone: ☐ Block: ☐ Metal: ☐ Asbestos: ☐ Vinyl: ☐ Tar Ppr: ☐			Siding material	Clapbd: ☐ Weatherbd: ☐ Vert: ☐ Wd. Shngl: ☐ Brick: ☐ Stone: ☐ Block: ☐ Metal: ☐ Asbestos: ☐ Vinyl: ☐ Tar Ppr: ☐		
Brick: ☐ Stone: ☐ Block: ☐ Poured or Stucco: ✓ Tile: ☐			Foundation	Brick: ☐ Stone: ☐ Block: ☐ Poured or Stucco: ☐ Tile: ☐		
Gable: ✓ Hipped: ☐ Flat: ☐ Mansard: ☐ Other:			Roof	Gable: ☐ Hipped: ☐ Flat: ☐ Mansard: ☐ Other:		
Asphalt Shngl: ✓ Metal: ☐ Wood Shngl: ☐ Other:			Roof Material	Asphalt Shngl: ☐ Metal: ☐ Wood Shngl: ☐ Other:		
Good: ☐ Fair: ✓ Alt: ☐ Vy Alt: ☐ Add., Major: ☐ Minor: ☐			Integrity	Good: ☐ Fair: ☐ Alt: ☐ Vy Alt: ☐ Add., Major: ☐ Minor: ☐		
1700-1799: ☐ 1800-1859: ☐ 1860-1910: ☐ 1910-1945: ✓			Period	1700-1799: ☐ 1800-1859: ☐ 1860-1910: ☐ 1910-1945: ☐		
Bibliography and further notes on Reverse			BUILDING 3	or:	Note:	
Surveyed by:	Date:		BUILDING 4	or:	Note:	

IL 422-0485

ILLINOIS RURAL SURVEY

County: McHenry | Site #: 4544 | Town: Fox River Grove
¼: SE | Sec: 17 | TWP: 43N | Range: 9E
Street: 8715 Gardner | Street View: ✓
Industrial/Commercial Complex w/3 or more Bldgs.: ☐

FARMSTEAD ☐
House: ✓ 2 Houses: ☐ 1 Major Barn: ☐ 2 Mjr Barns: ☐ 3 Mjr Barns: ☐ Corn Cribs, 1: ☐, 2: ☐, 3+: ☐
Garage: ☐ Mach. Shed: ☐ Granary: ☐ Smokehouse: ☐ Summer Kitchen: ☐ Silo: ☐ Windmill: ☐
Grain Bins: ☐ Pump House: ☐ Hog Houses: ☐ Chicken Coop: ☐ Outhouse: ☐ Mobile Homes: ☐
Sheds, 1-3: ☐ 3+: ☐ Metal Bldgs: ☐ Comments:

FRAME# 4	Pres. Funct.: Cottage	Same ? ✓	#1 BUILDING 2+	FRAME#	Pres. Funct.:	Same ? ☐
Residence: ✓ Outbuilding: ☐ Public: ☐ Commercial: ☐ Barn: ☐ Industrial: ☐ Structural: ☐ Religious: ☐			Original Function	Residence: ☐ Outbuilding: ☐ Public: ☐ Commercial: ☐ Barn: ☐ Industrial: ☐ Structural: ☐ Religious: ☐		
Deteriorated: ☐ Abandoned: ☐ Lrg ☐ Mid ✓ Sml ☐	BURNED		Condition/usable	Deteriorated: ☐ Abandoned: ☐ Lrg ☐ Mid ☐ Sm ☐		
/ / / / or:	Stories, 1: ☐ 1-½: ✓ 2: ☐ 2+: ☐		Building TYPE	or:	Stories, 1: ☐ 1-½: ☐ 2: ☐ 2+: ☐	
Frame: ✓ Masonry: ☐ Pole: ☐ Log: ☐ Other:			Structure	Frame: ☐ Masonry: ☐ Pole: ☐ Log: ☐ Other:		
Clapbd: ☐ Weatherbd: ☐ Vert: ☐ Wd. Shngl: ☐ Brick: ☐ Stone: ☐ Block: ☐ Metal: ✓ Asbestos: ☐ Vinyl: ☐ Tar Ppr: ☐			Siding material	Clapbd: ☐ Weatherbd: ☐ Vert: ☐ Wd. Shngl: ☐ Brick: ☐ Stone: ☐ Block: ☐ Metal: ☐ Asbestos: ☐ Vinyl: ☐ Tar Ppr: ☐		
Brick: ☐ Stone: ☐ Block: ✓ Poured or Stucco: ☐ Tile: ☐			Foundation	Brick: ☐ Stone: ☐ Block: ☐ Poured or Stucco: ☐ Tile: ☐		
Gable: ✓ Hipped: ☐ Flat: ☐ Mansard: ☐ Other:			Roof	Gable: ☐ Hipped: ☐ Flat: ☐ Mansard: ☐ Other:		
Asphalt Shngl: ✓ Metal: ☐ Wood Shngl: ☐ Other:			Roof Material	Asphalt Shngl: ☐ Metal: ☐ Wood Shngl: ☐ Other:		
Good: ✓ Fair: ✓ Alt: ☐ Vy Alt: ☐ Add., Major: ☐ Minor: ✓			Integrity	Good: ☐ Fair: ☐ Alt: ☐ Vy Alt: ☐ Add., Major: ☐ Minor: ☐		
1700-1799: ☐ 1800-1859: ☐ 1860-1910: ☐ 1910-1945: ✓			Period	1700-1799: ☐ 1800-1859: ☐ 1860-1910: ☐ 1910-1945: ☐		
Bibliography and further notes on Reverse			BUILDING 3	or:	Note:	
Surveyed by:	Date:		BUILDING 4	or:	Note:	

IL 422-0485

ILLINOIS RURAL SURVEY

County: McHenry | Site #: 4545 | Town: Fox River Grove
¼: SE | Sec: 17 | TWP: 43N | Range: 9E
Street: 8717 Gardner | Street View: ✓
Industrial/Commercial Complex w/3 or more Bldgs.: ☐

FARMSTEAD ☐
House: ✓ 2 Houses: ☐ 1 Major Barn: ☐ 2 Mjr Barns: ☐ 3 Mjr Barns: ☐ Corn Cribs, 1: ☐, 2: ☐, 3+: ☐
Garage: ✓ Mach. Shed: ☐ Granary: ☐ Smokehouse: ☐ Summer Kitchen: ☐ Silo: ☐ Windmill: ☐
Grain Bins: ☐ Pump House: ☐ Hog Houses: ☐ Chicken Coop: ☐ Outhouse: ☐ Mobile Homes: ☐
Sheds, 1-2: ☐ 3+: ☐ Metal Bldgs: ☐ Comments:


PH GOES

FRAME# 5 | Pres. Funct.: Cottage | Same? ✓ | #1 BUILDING 2+

Residence: ✓ Outbuilding: ☐ Public: ☐ Commercial: ☐ Barn: ☐ Industrial: ☐ Structural: ☐ Religious: ☐
Deteriorated: ☐ Abandoned: ☐ Lrg ☐ Mid ✓ Sml ☐
1016 or: | Stories, 1: ✓ 1-½: ☐ 2: ☐ 2+: ☐
Frame: ✓ Masonry: ☐ Pole: ☐ Log: ☐ Other:
Clpbd: ✓ Weatherbd: ☐ Vert: ☐ Wd. Shngl: ☐ Brick: ☐
Stone: ☐ Block: ☐ Metal: ☐ Asbestos: ☐ Vinyl: ☐ Tar Ppr: ☐
Brick: ☐ Stone: ☐ Block: ☐ Poured or Stucco: ✓ Tile: ☐
Gable: ✓ Hipped: ☐ Flat: ☐ Mansard: ☐ Other:
Asphalt Shngl: ✓ Metal: ☐ Wood Shngl: ☐ Other:
Good: ☐ Fair: ☐ Alt: ☐ Vy Alt: ✓ Add., Major: ✓ Minor: ☐
1700-1799: ☐ 1800-1859: ☐ 1860-1910: ☐ 1910-1945: ✓

Bibliography and further notes on Reverse

Surveyed by: _____ Date: _____

Original Function	Residence: ☐ Outbuilding: ☐ Public: ☐ Commercial: ☐ Barn: ☐ Industrial: ☐ Structural: ☐ Religious: ☐
Condition/usesize	Deteriorated: ☐ Abandoned: ☐ Lrg ☐ Mid ☐ Sml ☐
Building TYPE	or: Stories, 1: ☐ 1-½: ☐ 2: ☐ 2+: ☐
Structure	Frame: ☐ Masonry: ☐ Pole: ☐ Log: ☐ Other:
Siding material	Clpbd: ☐ Weatherbd: ☐ Vert: ☐ Wd. Shngl: ☐ Brick: ☐ Stone: ☐ Block: ☐ Metal: ☐ Asbestos: ☐ Vinyl: ☐ Tar Ppr: ☐
Foundation	Brick: ☐ Stone: ☐ Block: ☐ Poured or Stucco: ☐ Tile: ☐
Roof	Gable: ☐ Hipped: ☐ Flat: ☐ Mansard: ☐ Other:
Roof Material	Asphalt Shngl: ☐ Metal: ☐ Wood Shngl: ☐ Other:
Integrity	Good: ☐ Fair: ☐ Alt: ☐ Vy Alt: ☐ Add., Major: ☐ Minor: ☐
Period	1700-1799: ☐ 1800-1859: ☐ 1860-1910: ☐ 1910-1945: ☐
BUILDING 3	or: Note:
BUILDING 4	or: Note:

IL 422-0486

ILLINOIS RURAL SURVEY

County: McHenry | Site #: 4546 | Town: Fox River Grove
¼: SE | Sec: 17 | TWP: 43N | Range: 9E
Street: 8902 McKinley | Street View: ✓
Industrial/Commercial Complex w/3 or more Bldgs.: ☐

FARMSTEAD ☐
House: ✓ 2 Houses: ☐ 1 Major Barn: ☐ 2 Mjr Barns: ☐ 3 Mjr Barns: ☐ Corn Cribs, 1: ☐, 2: ☐, 3+: ☐
Garage: ☐ Mach. Shed: ☐ Granary: ☐ Smokehouse: ☐ Summer Kitchen: ☐ Silo: ☐ Windmill: ☐
Grain Bins: ☐ Pump House: ☐ Hog Houses: ☐ Chicken Coop: ☐ Outhouse: ☐ Mobile Homes: ☐
Sheds, 1-2: ☐ 3+: ☐ Metal Bldgs: ☐ Comments:

OC

FRAME# 6 | Pres. Funct.: Cottage | Same? ✓ | #1 BUILDING 2+

Residence: ✓ Outbuilding: ☐ Public: ☐ Commercial: ☐ Barn: ☐ Industrial: ☐ Structural: ☐ Religious: ☐
Deteriorated: ☐ Abandoned: ☐ Lrg ☐ Mid ☐ Sml ✓
1111 or: | Stories, 1: ☐ 1-½: ✓ 2: ☐ 2+: ☐
Frame: ✓ Masonry: ☐ Pole: ☐ Log: ☐ Other:
Clpbd: ✓ Weatherbd: ☐ Vert: ☐ Wd. Shngl: ☐ Brick: ☐
Stone: ☐ Block: ☐ Metal: ☐ Asbestos: ☐ Vinyl: ☐ Tar Ppr: ☐
Brick: ☐ Stone: ☐ Block: ☐ Poured or Stucco: ☐ Tile: ☐
Gable: ✓ Hipped: ☐ Flat: ☐ Mansard: ☐ Other:
Asphalt Shngl: ✓ Metal: ☐ Wood Shngl: ☐ Other:
Good: ✓ Fair: ☐ Alt: ☐ Vy Alt: ☐ Add., Major: ☐ Minor: ☐
1700-1799: ☐ 1800-1859: ☐ 1860-1910: ☐ 1910-1945: ✓

Bibliography and further notes on Reverse

Surveyed by: _____ Date: _____

Original Function	Residence: ☐ Outbuilding: ☐ Public: ☐ Commercial: ☐ Barn: ☐ Industrial: ☐ Structural: ☐ Religious: ☐
Condition/usesize	Deteriorated: ☐ Abandoned: ☐ Lrg ☐ Mid ☐ Sml ☐
Building TYPE	or: Stories, 1: ☐ 1-½: ☐ 2: ☐ 2+: ☐
Structure	Frame: ☐ Masonry: ☐ Pole: ☐ Log: ☐ Other:
Siding material	Clpbd: ☐ Weatherbd: ☐ Vert: ☐ Wd. Shngl: ☐ Brick: ☐ Stone: ☐ Block: ☐ Metal: ☐ Asbestos: ☐ Vinyl: ☐ Tar Ppr: ☐
Foundation	Brick: ☐ Stone: ☐ Block: ☐ Poured or Stucco: ☐ Tile: ☐
Roof	Gable: ☐ Hipped: ☐ Flat: ☐ Mansard: ☐ Other:
Roof Material	Asphalt Shngl: ☐ Metal: ☐ Wood Shngl: ☐ Other:
Integrity	Good: ☐ Fair: ☐ Alt: ☐ Vy Alt: ☐ Add., Major: ☐ Minor: ☐
Period	1700-1799: ☐ 1800-1859: ☐ 1860-1910: ☐ 1910-1945: ☐
BUILDING 3	or: Note:
BUILDING 4	or: Note:

IL 422-0486

ILLINOIS RURAL SURVEY

Country: McHenry | Site #: 4547 | Town: Fox River Grove
¼: SE | Sec: 17 | TWP: 43N | Range: 9E
Street: 8820 McKinley | Street View: X
Industrial/Commercial Complex w/3 or more Bldgs.: ☐

FARMSTEAD ☐
House: X 2 Houses: ☐ 1 Major Barn: ☐ 2 Mjr Barns: ☐ 3 Mjr Barns: ☐ Corn Cribs, 1: ☐, 2: ☐, 3+: ☐
Garage: ☐ Mach. Shed: ☐ Granary: ☐ Smokehouse: ☐ Summer Kitchen: ☐ Silo: ☐ Windmill: ☐
Grain Bins: ☐ Pump House: ☐ Hog House: ☐ Chicken Coop: ☐ Outhouse: ☐ Mobile Home: ☐
Sheds, 1-3: ☐ 3+: ☐ Metal Bldgs: ☐ Comments:

FRAME# 7 | Pres. Funct.: Cottage | Same ? X

Residence: X Outbuilding: ☐ Public: ☐ Commercial: ☐ Barn: ☐ Industrial: ☐ Structural: ☐ Religious: ☐
Deteriorated: ☐ Abandoned: ☐ Lrg ☐ Md X Sml ☐
1 1 2 or: | Stories, 1: X 1-½: ☐ 2: ☐ 2+: ☐
Frame: X Masonry: ☐ Pole: ☐ Log: ☐ Other:
Clpbd: ☐ Weathrbd: X Vert: ☐ Wd. Shngl: ☐ Brick: ☐
Stone: ☐ Block: ☐ Metal: ☐ Asbestos: ☐ Vinyl: ☐ Tar Ppr: ☐
Brick: ☐ Stone: ☐ Block: ☐ Poured or Stucco: ☐ Tile: ☐
Gable: X Hipped: ☐ Flat: ☐ Mansard: ☐ Other:
Asphalt Shngl: X Metal: ☐ Wood Shngl: ☐ Other:
Good: ☐ Fair: ☐ Alt: ☐ Vy Alt: ☐ Add., Major: ☐ Minor: X
1700-1799: ☐ 1800-1859: ☐ 1860-1910: ☐ 1910-1945: X

Bibliography and further notes on Reverse

Surveyed by: _____ Date: _____

#1 BUILDING 2+	FRAME#	Pres. Funct.: ____ Same ? ☐
Original Function	Residence: ☐ Outbuilding: ☐ Public: ☐ Commercial: ☐ Barn: ☐ Industrial: ☐ Structural: ☐ Religious: ☐	
Condition/Usefulness	Deteriorated: ☐ Abandoned: ☐ Lrg ☐ Md ☐ Sm ☐	
Building TYPE	or:	Stories, 1: ☐ 1-½: ☐ 2: ☐ 2+: ☐
Structure	Frame: ☐ Masonry: ☐ Pole: ☐ Log: ☐ Other:	
Siding material	Clpbd: ☐ Weathrbd: ☐ Vert: ☐ Wd. Shngl: ☐ Brick: ☐ Stone: ☐ Block: ☐ Metal: ☐ Asbestos: ☐ Vinyl: ☐ Tar Ppr: ☐	
Foundation	Brick: ☐ Stone: ☐ Block: ☐ Poured or Stucco: ☐ Tile: ☐	
Roof	Gable: ☐ Hipped: ☐ Flat: ☐ Mansard: ☐ Other:	
Roof Material	Asphalt Shngl: ☐ Metal: ☐ Wood Shngl: ☐ Other:	
Integrity	Good: ☐ Fair: ☐ Alt: ☐ Vy Alt: ☐ Add., Major: ☐ Minor: ☐	
Period	1700-1799: ☐ 1800-1859: ☐ 1860-1910: ☐ 1910-1945: ☐	
BUILDING 3	or:	Note:
BUILDING 4	or:	Note:

IL 422-0465

ILLINOIS RURAL SURVEY

Country: McHenry | Site #: 4548 | Town: Fox River Grove
¼: SE | Sec: 17 | TWP: 43N | Range: 9E
Street: 8818 McKinley | Street View: X
Industrial/Commercial Complex w/3 or more Bldgs.: ☐

FARMSTEAD ☐
House: X 2 Houses: ☐ 1 Major Barn: ☐ 2 Mjr Barns: ☐ 3 Mjr Barns: ☐ Corn Cribs, 1: ☐, 2: ☐, 3+: ☐
Garage: X Mach. Shed: ☐ Granary: ☐ Smokehouse: ☐ Summer Kitchen: ☐ Silo: ☐ Windmill: ☐
Grain Bins: ☐ Pump House: ☐ Hog House: ☐ Chicken Coop: ☐ Outhouse: ☐ Mobile Home: ☐
Sheds, 1-3: ☐ 3+: ☐ Metal Bldgs: ☐ Comments:



FRAME# 8. | Pres. Funct.: Cottage | Same ? X

Residence: X Outbuilding: ☐ Public: ☐ Commercial: ☐ Barn: ☐ Industrial: ☐ Structural: ☐ Religious: ☐
Deteriorated: ☐ Abandoned: ☐ Lrg ☐ Md X Sml ☐
1 1 1 1 or: | Stories, 1: ☐ 1-½: X 2: ☐ 2+: ☐
Frame: X Masonry: ☐ Pole: ☐ Log: ☐ Other:
Clpbd: ☐ Weathrbd: ☐ Vert: ☐ Wd. Shngl: ☐ Brick: ☐
Stone: ☐ Block: ☐ Metal: X Asbestos: ☐ Vinyl: ☐ Tar Ppr: ☐
Brick: ☐ Stone: ☐ Block: ☐ Poured or Stucco: ☐ Tile: ☐
Gable: X Hipped: ☐ Flat: ☐ Mansard: ☐ Other:
Asphalt Shngl: X Metal: ☐ Wood Shngl: ☐ Other:
Good: ☐ Fair: X Alt: ☐ Vy Alt: ☐ Add., Major: ☐ Minor: ☐
1700-1799: ☐ 1800-1859: ☐ 1860-1910: ☐ 1910-1945: X

Bibliography and further notes on Reverse

Surveyed by: _____ Date: _____

#1 BUILDING 2+	FRAME#	Pres. Funct.: ____ Same ? ☐
Original Function	Residence: ☐ Outbuilding: ☐ Public: ☐ Commercial: ☐ Barn: ☐ Industrial: ☐ Structural: ☐ Religious: ☐	
Condition/Usefulness	Deteriorated: ☐ Abandoned: ☐ Lrg ☐ Md ☐ Sm ☐	
Building TYPE	or:	Stories, 1: ☐ 1-½: ☐ 2: ☐ 2+: ☐
Structure	Frame: ☐ Masonry: ☐ Pole: ☐ Log: ☐ Other:	
Siding material	Clpbd: ☐ Weathrbd: ☐ Vert: ☐ Wd. Shngl: ☐ Brick: ☐ Stone: ☐ Block: ☐ Metal: ☐ Asbestos: ☐ Vinyl: ☐ Tar Ppr: ☐	
Foundation	Brick: ☐ Stone: ☐ Block: ☐ Poured or Stucco: ☐ Tile: ☐	
Roof	Gable: ☐ Hipped: ☐ Flat: ☐ Mansard: ☐ Other:	
Roof Material	Asphalt Shngl: ☐ Metal: ☐ Wood Shngl: ☐ Other:	
Integrity	Good: ☐ Fair: ☐ Alt: ☐ Vy Alt: ☐ Add., Major: ☐ Minor: ☐	
Period	1700-1799: ☐ 1800-1859: ☐ 1860-1910: ☐ 1910-1945: ☐	
BUILDING 3	or:	Note:
BUILDING 4	or:	Note:

IL 422-0465

ILLINOIS RURAL SURVEY

County: McHenry | Site #: 4549 | Town: Fox River Grove

¼: SE | Sec: 17 | TWP: 43N | Range: 9E

Street: 816 McKinley | Street View: ☒

Industrial/Commercial Complex w/3 or more Bldgs.: ☐

FARMSTEAD ☐

House: ☒ 2 Houses: ☐ 1 Major Barn: ☐ 2 Mjr Barns: ☐ 3 Mjr Barns: ☐ Corn Crib, 1: ☐, 2: ☐, 3+: ☐

Garage: ☐ Mach. Shed: ☐ Granary: ☐ Smokehouse: ☐ Summer Kitchen: ☐ Silo: ☐ Windmill: ☐

Grain Bins: ☐ Pump House: ☐ Hog House: ☐ Chicken Coop: ☐ Outhouse: ☐ Mobile Homes: ☐

Sheds, 1-2: ☒ 3+: ☐ Metal Bldgs: ☐ Comments:

FRAME# 9	Pres. Funct.: Cottage	Same ? ☒	as 1 BUILDING 2 as: Same ? ☐
Residence: ☒ Outbuilding: ☐ Public: ☐ Commercial: ☐ Barn: ☐ Industrial: ☐ Structural: ☐ Religious: ☐			Original Function: Residence: ☐ Outbuilding: ☐ Public: ☐ Commercial: ☐ Barn: ☐ Industrial: ☐ Structural: ☐ Religious: ☐
Deteriorated: ☐ Abandoned: ☐ Lrg ☐ Mid ☒ Sml ☐			Condition/Useless: Deteriorated: ☐ Abandoned: ☐ Lrg ☐ Mid ☐ Sml ☐
1 0 0 or: Cape Cod	Stories, 1: ☐ 1-½: ☒ 2: ☐ 2+: ☐		Building TYPE: or: Stories, 1: ☐ 1-½: ☐ 2: ☐ 2+: ☐
Frame: ☒ Masonry: ☐ Pole: ☐ Log: ☐ Other:			Structure: Frame: ☐ Masonry: ☐ Pole: ☐ Log: ☐ Other:
Clpbd: ☐ Weathrbd: ☐ Vert: ☐ Wd. Shngl: ☐ Brick: ☐ Stone: ☐ Block: ☐ Metal: ☒ Asbestos: ☐ Vinyl: ☐ Tar Ppr: ☐			Siding material: Clpbd: ☐ Weathrbd: ☐ Vert: ☐ Wd. Shngl: ☐ Brick: ☐ Stone: ☐ Block: ☐ Metal: ☐ Asbestos: ☐ Vinyl: ☐ Tar Ppr: ☐
Brick: ☐ Stone: ☐ Block: ☐ Poured or Stucco: ☐ Tile: ☐			Foundation: Brick: ☐ Stone: ☐ Block: ☐ Poured or Stucco: ☐ Tile: ☐
Gable: ☒ Hipped: ☐ Flat: ☐ Mansard: ☐ Other:			Roof: Gable: ☐ Hipped: ☐ Flat: ☐ Mansard: ☐ Other:
Asphalt Shngl: ☒ Metal: ☐ Wood Shngl: ☐ Other:			Roof Material: Asphalt Shngl: ☐ Metal: ☐ Wood Shngl: ☐ Other:
Good: ☐ Fair: ☒ Alt: ☐ Vy Alt: ☐ Add., Major: ☐ Minor: ☐			Integrity: Good: ☐ Fair: ☐ Alt: ☐ Vy Alt: ☐ Add., Major: ☐ Minor: ☐
1700-1799: ☐ 1800-1859: ☐ 1860-1910: ☐ 1910-1945: ☒			Period: 1700-1799: ☐ 1800-1859: ☐ 1860-1910: ☐ 1910-1945: ☐
Bibliography and further notes on Reverse			BUILDING 3: or: Notes:
Surveyed by:	Date:		BUILDING 4: or: Notes:

IL 422-6466

ILLINOIS RURAL SURVEY

County: McHenry | Site #: 4530 | Town: Fox River Grove

¼: SE | Sec: 17 | TWP: 43N | Range: 9E

Street: 814 McKinley | Street View: ☒

Industrial/Commercial Complex w/3 or more Bldgs.: ☐

FARMSTEAD ☐

House: ☒ 2 Houses: ☐ 1 Major Barn: ☐ 2 Mjr Barns: ☐ 3 Mjr Barns: ☐ Corn Crib, 1: ☐, 2: ☐, 3+: ☐

Garage: ☐ Mach. Shed: ☐ Granary: ☐ Smokehouse: ☐ Summer Kitchen: ☐ Silo: ☐ Windmill: ☐

Grain Bins: ☐ Pump House: ☐ Hog House: ☐ Chicken Coop: ☐ Outhouse: ☐ Mobile Homes: ☐

Sheds, 1-2: ☐ 3+: ☐ Metal Bldgs: ☐ Comments:



FRAME# 10	Pres. Funct.: Cottage	Same ? ☒	as 1 BUILDING 2 as: Same ? ☐
Residence: ☒ Outbuilding: ☐ Public: ☐ Commercial: ☐ Barn: ☐ Industrial: ☐ Structural: ☐ Religious: ☐			Original Function: Residence: ☐ Outbuilding: ☐ Public: ☐ Commercial: ☐ Barn: ☐ Industrial: ☐ Structural: ☐ Religious: ☐
Deteriorated: ☒ Abandoned: ☐ Lrg ☐ Mid ☐ Sml ☒			Condition/Useless: Deteriorated: ☐ Abandoned: ☐ Lrg ☐ Mid ☐ Sml ☐
1 0 6 or:	Stories, 1: ☒ 1-½: ☐ 2: ☐ 2+: ☐		Building TYPE: or: Stories, 1: ☐ 1-½: ☐ 2: ☐ 2+: ☐
Frame: ☒ Masonry: ☐ Pole: ☐ Log: ☐ Other:			Structure: Frame: ☐ Masonry: ☐ Pole: ☐ Log: ☐ Other:
Clpbd: ☒ Weathrbd: ☐ Vert: ☐ Wd. Shngl: ☐ Brick: ☐ Stone: ☐ Block: ☐ Metal: ☐ Asbestos: ☐ Vinyl: ☐ Tar Ppr: ☐			Siding material: Clpbd: ☐ Weathrbd: ☐ Vert: ☐ Wd. Shngl: ☐ Brick: ☐ Stone: ☐ Block: ☐ Metal: ☐ Asbestos: ☐ Vinyl: ☐ Tar Ppr: ☐
Brick: ☐ Stone: ☐ Block: ☐ Poured or Stucco: ☐ Tile: ☐			Foundation: Brick: ☐ Stone: ☐ Block: ☐ Poured or Stucco: ☐ Tile: ☐
Gable: ☒ Hipped: ☐ Flat: ☐ Mansard: ☐ Other:			Roof: Gable: ☐ Hipped: ☐ Flat: ☐ Mansard: ☐ Other:
Asphalt Shngl: ☒ Metal: ☐ Wood Shngl: ☐ Other:			Roof Material: Asphalt Shngl: ☐ Metal: ☐ Wood Shngl: ☐ Other:
Good: ☒ Fair: ☐ Alt: ☐ Vy Alt: ☐ Add., Major: ☐ Minor: ☐			Integrity: Good: ☐ Fair: ☐ Alt: ☐ Vy Alt: ☐ Add., Major: ☐ Minor: ☐
1700-1799: ☐ 1800-1859: ☐ 1860-1910: ☐ 1910-1945: ☒			Period: 1700-1799: ☐ 1800-1859: ☐ 1860-1910: ☐ 1910-1945: ☐
Bibliography and further notes on Reverse			BUILDING 3: or: Notes:
Surveyed by:	Date:		BUILDING 4: or: Notes:

IL 422-6466

ILLINOIS RURAL SURVEY

County: McHenry | Site #: 4551 | Town: Fox River Grove
¼: SE | Sec: 17 | TWP: 43N | Range: 9E
Street: 8812 McKinley | Street View: ☒
Industrial/Commercial Complex w/3 or more Bldgs.: ☐

FARMSTEAD ☐
House: ☒ 2 Houses: ☐ 1 Major Barn: ☐ 2 Mjr Barns: ☐ 3 Mjr Barns: ☐ Corn Cribs, 1: ☐, 2: ☐, 3+: ☐
Garage: ☐ Mach. Shed: ☐ Granary: ☐ Smokehouse: ☐ Summer Kitchen: ☐ Silo: ☐ Windmill: ☐
Grain Bins: ☐ Pump House: ☐ Hog House: ☐ Chicken Coop: ☐ Outhouse: ☐ Mobile Homes: ☐
Sheds, 1-3: ☐ 3+: ☐ Metal Bldgs: ☐ Comments:

FRAME# 11 | Pres. Funct.: Cottage | Same # ☒ | ≈1 BUILDING 2≈ | FRAME# | Pres. Funct.: | 7 ☐

Residence: ☒ Outbuilding: ☐ Public: ☐ Commercial: ☐ Barn: ☐ Industrial: ☐ Structural: ☐ Religious: ☐	Original Function	Residence: ☐ Outbuilding: ☐ Public: ☐ Commercial: ☐ Barn: ☐ Industrial: ☐ Structural: ☐ Religious: ☐
Deteriorated: ☐ Abandoned: ☐ Lrg ☐ Mid ☐ Sml ☒	Condition/Usable	Deteriorated: ☐ Abandoned: ☐ Lrg ☐ Mid ☐ Sm ☐
1 1 66 or: Stories, 1: ☒ 1-½: ☐ 2: ☐ 2+: ☐	Building TYPE	or: Stories, 1: ☐ 1-½: ☐ 2: ☐ 2+: ☐
Frame: ☒ Masonry: ☐ Pole: ☐ Log: ☐ Other:	Structure	Frame: ☐ Masonry: ☐ Pole: ☐ Log: ☐ Other:
Clpbd: ☐ Weatherbd: ☐ Vert: ☐ Wd. Shngl: ☐ Brick: ☐ Stone: ☐ Block: ☐ Metal: ☒ Asbestos: ☐ Vinyl: ☐ Tar Ppr: ☐	Siding material	Clpbd: ☐ Weatherbd: ☐ Vert: ☐ Wd. Shngl: ☐ Brick: ☐ Stone: ☐ Block: ☐ Metal: ☐ Asbestos: ☐ Vinyl: ☐ Tar Ppr: ☐
Brick: ☐ Stone: ☐ Block: ☒ Poured or Stucco: ☐ Tile: ☐	Foundation	Brick: ☐ Stone: ☐ Block: ☐ Poured or Stucco: ☐ Tile: ☐
Gable: ☒ Hipped: ☐ Flat: ☐ Mansard: ☐ Other:	Roof	Gable: ☐ Hipped: ☐ Flat: ☐ Mansard: ☐ Other:
Asphalt Shngl: ☒ Metal: ☐ Wood Shngl: ☐ Other:	Roof Material	Asphalt Shngl: ☐ Metal: ☐ Wood Shngl: ☐ Other:
Good: ☐ Fair: ☒ Alt: ☐ Vy Alt: ☐ Add., Major: ☐ Minor: ☒	Integrity	Good: ☐ Fair: ☐ Alt: ☐ Vy Alt: ☐ Add., Major: ☐ Minor: ☐
1700-1799: ☐ 1800-1859: ☐ 1860-1910: ☐ 1910-1945: ☒	Period	1700-1799: ☐ 1800-1859: ☐ 1860-1910: ☐ 1910-1945: ☐
Bibliography and further notes on Reverse	BUILDING 3	or: Note:
Surveyed by: Date:	BUILDING 4	or: Note:

IL 423-0486

ILLINOIS RURAL SURVEY

County: McHenry | Site #: 4552 | Town: Fox River Grove
¼: SE | Sec: 17 | TWP: 43N | Range: 9E
Street: 8807 McKinley | Street View: ☒
Industrial/Commercial Complex w/3 or more Bldgs.: ☐

FARMSTEAD ☐
House: ☒ 2 Houses: ☐ 1 Major Barn: ☐ 2 Mjr Barns: ☐ 3 Mjr Barns: ☐ Corn Cribs, 1: ☐, 2: ☐, 3+: ☐
Garage: ☐ Mach. Shed: ☐ Granary: ☐ Smokehouse: ☐ Summer Kitchen: ☐ Silo: ☐ Windmill: ☐
Grain Bins: ☐ Pump House: ☐ Hog House: ☐ Chicken Coop: ☐ Outhouse: ☐ Mobile Homes: ☐
Sheds, 1-3: ☐ 3+: ☐ Metal Bldgs: ☐ Comments:

PHOTO GOES HE

FRAME# 12 | Pres. Funct.: Cottage | Same # ☒ | ≈1 BUILDING 2≈ | FRAME# | Pres. Funct.:

Residence: ☒ Outbuilding: ☐ Public: ☐ Commercial: ☐ Barn: ☐ Industrial: ☐ Structural: ☐ Religious: ☐	Original Function	Residence: ☐ Outbuilding: ☐ Public: ☐ Commercial: ☐ Barn: ☐ Industrial: ☐ Structural: ☐ Religious: ☐
Deteriorated: ☐ Abandoned: ☐ Lrg ☐ Mid ☒ Sml ☐	Condition/Usable	Deteriorated: ☐ Abandoned: ☐ Lrg ☐ Mid ☐ Sm ☐
1 1 1 1 or: Stories, 1: ☐ 1-½: ☒ 2: ☐ 2+: ☐	Building TYPE	or: Stories, 1: ☐ 1-½: ☐ 2: ☐ 2+: ☐
Frame: ☒ Masonry: ☐ Pole: ☐ Log: ☐ Other:	Structure	Frame: ☐ Masonry: ☐ Pole: ☐ Log: ☐ Other:
Clpbd: ☒ Weatherbd: ☐ Vert: ☐ Wd. Shngl: ☐ Brick: ☐ Stone: ☐ Block: ☐ Metal: ☐ Asbestos: ☐ Vinyl: ☐ Tar Ppr: ☐	Siding material	Clpbd: ☐ Weatherbd: ☐ Vert: ☐ Wd. Shngl: ☐ Brick: ☐ Stone: ☐ Block: ☐ Metal: ☐ Asbestos: ☐ Vinyl: ☐ Tar Ppr: ☐
Brick: ☐ Stone: ☐ Block: ☐ Poured or Stucco: ☒ Tile: ☐	Foundation	Brick: ☐ Stone: ☐ Block: ☐ Poured or Stucco: ☐ Tile: ☐
Gable: ☒ Hipped: ☐ Flat: ☐ Mansard: ☐ Other:	Roof	Gable: ☐ Hipped: ☐ Flat: ☐ Mansard: ☐ Other:
Asphalt Shngl: ☒ Metal: ☐ Wood Shngl: ☐ Other:	Roof Material	Asphalt Shngl: ☐ Metal: ☐ Wood Shngl: ☐ Other:
Good: ☐ Fair: ☐ Alt: ☒ Vy Alt: ☐ Add., Major: ☒ Minor: ☐ dormer & gable	Integrity	Good: ☐ Fair: ☐ Alt: ☐ Vy Alt: ☐ Add., Major: ☐ Minor: ☐
1700-1799: ☐ 1800-1859: ☐ 1860-1910: ☐ 1910-1945: ☒	Period	1700-1799: ☐ 1800-1859: ☐ 1860-1910: ☐ 1910-1945: ☐
Bibliography and further notes on Reverse	BUILDING 3	or: Note:
Surveyed by: Date:	BUILDING 4	or: Note:

IL 423-0486

Looking back from river side the
older part may be the garage

ILLINOIS RURAL SURVEY

County: McHenry | Site #: 4553 | Town: Fox River Grove
¼: SE | Sec: 17 | TWP: 43N | Range: 9E
Street: 111 Clark | Street View: X
Industrial/Commercial Complex w/3 or more Bldgs.: ☐

FARMSTEAD ☐
House: X | 2 Houses: ☐ | 1 Major Barn: ☐ | 2 Mjr Barns: ☐ | 3 Mjr Barns: ☐ | Corn Cribs, 1: ☐, 2: ☐, 3+: ☐
Garage: ☐ | Mach. Shed: ☐ | Granary: ☐ | Smokehouse: ☐ | Summer Kitchen: ☐ | Silo: ☐ | Windmill: ☐
Grain Bins: ☐ | Pump House: ☐ | Hog House: ☐ | Chicken Coop: ☐ | Outhouse: ☐ | Mobile Homes: ☐
Sheds, 1-2: ☐ 3+: ☐ | Metal Bldgs: ☐ | Comments:

FRAME# 13	Pres. Funct.: Cottage	Same ? X	#1 BUILDING 2 #: FRAME# / Pres. Funct.: / Same ? ☐
Residence: X / Outbuilding: ☐ / Public: ☐ / Commercial: ☐ / Barn: ☐ / Industrial: ☐ / Structural: ☐ / Religious: ☐			Original Function: Residence: ☐ / Outbuilding: ☐ / Public: ☐ / Commercial: ☐ / Barn: ☐ / Industrial: ☐ / Structural: ☐ / Religious: ☐
Deteriorated: ☐ / Abandoned: ☐ / Lrg ☐ / Mid ☐ / Sml X			Condition/use/size: Deteriorated: ☐ / Abandoned: ☐ / Lrg ☐ / Mid ☐ / Sm ☐
1 1 1 1 or: / Stories, 1: X / 1-½: ☐ / 2: ☐ / 2+: ☐			Building TYPE: or: / Stories, 1: ☐ / 1-½: ☐ / 2: ☐ / 2+: ☐
Frame: X / Masonry: ☐ / Pole: ☐ / Log: ☐ / Other:			Structure: Frame: ☐ / Masonry: ☐ / Pole: ☐ / Log: ☐ / Other:
Clpbd: ☐ / Weatherbd: ☐ / Vert: ☐ / Wd. Shngl: ☐ / Brick: ☐ / Stone: ☐ / Block: ☐ / Metal: X / Asbestos: ☐ / Vinyl: ☐ / Tar Ppr: ☐			Siding material: Clpbd: ☐ / Weatherbd: ☐ / Vert: ☐ / Wd. Shngl: ☐ / Brick: ☐ / Stone: ☐ / Block: ☐ / Metal: ☐ / Asbestos: ☐ / Vinyl: ☐ / Tar Ppr: ☐
Brick: ☐ / Stone: ☐ / Block: X / Poured or Stucco: ☐ / Tile: ☐			Foundation: Brick: ☐ / Stone: ☐ / Block: ☐ / Poured or Stucco: ☐ / Tile: ☐
Gable: X / Hipped: ☐ / Flat: ☐ / Mansard: ☐ / Other:			Roof: Gable: ☐ / Hipped: ☐ / Flat: ☐ / Mansard: ☐ / Other:
Asphalt Shngl: X / Metal: ☐ / Wood Shngl: ☐ / Other:			Roof Material: Asphalt Shngl: ☐ / Metal: ☐ / Wood Shngl: ☐ / Other:
Good: X / Fair: ☐ / Alt: ☐ / Vy Alt: ☐ / Add., Major: ☐ / Minor: X			Integrity: Good: ☐ / Fair: ☐ / Alt: ☐ / Vy Alt: ☐ / Add., Major: ☐ / Minor: ☐
1700-1799: ☐ / 1800-1859: ☐ / 1860-1910: ☐ / 1910-1945: X			Period: 1700-1799: ☐ / 1800-1859: ☐ / 1860-1910: ☐ / 1910-1945: ☐
Bibliography and further notes on Reverse			BUILDING 3: or: / Notes:
Surveyed by: / Date:			BUILDING 4: or: / Notes:

IL 422-6468

ILLINOIS RURAL SURVEY

County: McHenry | Site #: 4554 | Town: Fox River Grove
¼: SE | Sec: 17 | TWP: 43N | Range: 9E
Street: 113 Clark | Street View: X
Industrial/Commercial Complex w/3 or more Bldgs.: ☐

FARMSTEAD ☐
House: ☐ | 2 Houses: ☐ | 1 Major Barn: ☐ | 2 Mjr Barns: ☐ | 3 Mjr Barns: ☐ | Corn Cribs, 1: ☐, 2: ☐, 3+: ☐
Garage: ☐ | Mach. Shed: ☐ | Granary: ☐ | Smokehouse: ☐ | Summer Kitchen: ☐ | Silo: ☐ | Windmill: ☐
Grain Bins: ☐ | Pump House: ☐ | Hog House: ☐ | Chicken Coop: ☐ | Outhouse: ☐ | Mobile Homes: ☐
Sheds, 1-2: ☐ 3+: ☐ | Metal Bldgs: ☐ | Comments:

FRAME# 14	Pres. Funct.: Cottage	Same ? X	#1 BUILDING 2 #:
Residence: X / Outbuilding: ☐ / Public: ☐ / Commercial: ☐ / Barn: ☐ / Industrial: ☐ / Structural: ☐ / Religious: ☐			Original Function: Residence: ☐ / Outbuilding: ☐ / Public: ☐ / Commercial: ☐ / Barn: ☐ / Industrial: ☐ / Structural: ☐ / Religious: ☐
Deteriorated: ☐ / Abandoned: ☐ / Lrg ☐ / Mid ☐ / Sml X			Condition/use/size: Deteriorated: ☐ / Abandoned: ☐ / Lrg ☐ / Mid ☐ / Sm ☐
1 1 1 1 or: / Stories, 1: X / 1-½: ☐ / 2: ☐ / 2+: ☐			Building TYPE: or: / Stories, 1: ☐ / 1-½: ☐ / 2: ☐ / 2+: ☐
Frame: X / Masonry: ☐ / Pole: ☐ / Log: ☐ / Other:			Structure: Frame: ☐ / Masonry: ☐ / Pole: ☐ / Log: ☐ / Other:
Clpbd: ☐ / Weatherbd: ☐ / Vert: ☐ / Wd. Shngl: ☐ / Brick: ☐ / Stone: ☐ / Block: ☐ / Metal: X / Asbestos: ☐ / Vinyl: ☐ / Tar Ppr: ☐			Siding material: Clpbd: ☐ / Weatherbd: ☐ / Vert: ☐ / Wd. Shngl: ☐ / Brick: ☐ / Stone: ☐ / Block: ☐ / Metal: ☐ / Asbestos: ☐ / Vinyl: ☐ / Tar Ppr: ☐
Brick: ☐ / Stone: ☐ / Block: ☐ / Poured or Stucco: ☐ / Tile: ☐	Stone over?		Foundation: Brick: ☐ / Stone: ☐ / Block: ☐ / Poured or Stucco: ☐ / Tile: ☐
Gable: X / Hipped: ☐ / Flat: ☐ / Mansard: ☐ / Other:			Roof: Gable: ☐ / Hipped: ☐ / Flat: ☐ / Mansard: ☐ / Other:
Asphalt Shngl: X / Metal: ☐ / Wood Shngl: ☐ / Other:			Roof Material: Asphalt Shngl: ☐ / Metal: ☐ / Wood Shngl: ☐ / Other:
Good: ☐ / Fair: ☐ / Alt: X / Vy Alt: ☐ / Add., Major: ☐ / Minor: ☐			Integrity: Good: ☐ / Fair: ☐ / Alt: ☐ / Vy Alt: ☐ / Add., Major: ☐ / Minor: ☐
1700-1799: ☐ / 1800-1859: ☐ / 1860-1910: ☐ / 1910-1945: X			Period: 1700-1799: ☐ / 1800-1859: ☐ / 1860-1910: ☐ / 1910-1945: ☐
Bibliography and further notes on Reverse			BUILDING 3: or: / Notes:
Surveyed by: / Date:			BUILDING 4: or: / Notes:

IL 422-6468

ILLINOIS RURAL SURVEY

County: McHenry | Site #: 4555 | Town: Fox River Grove
¼: SE | Sec: 17 | TWP: 43N | Range: 9E
Street: 8805 Roland | Street View: X
Industrial/Commercial Complex w/3 or more Bldgs.: ☐

FARMSTEAD ☐
House: X ☐ 2 Houses: ☐ 1 Major Barn: ☐ 2 Mjr Barns: ☐ 3 Mjr Barns: ☐ Corn Cribs, 1: ☐, 2: ☐, 3+: ☐
Garage: X Mach. Shed: ☐ Granary: ☐ Smokehouse: ☐ Summer Kitchen: ☐ Silo: ☐ Windmill: ☐
Grain Bins: ☐ Pump House: ☐ Hog Houses: ☐ Chicken Coop: ☐ Outhouse: ☐ Mobile Homes: ☐
Sheds, 1-3: ☐ 3+: ☐ Metal Bldgs: ☐ Comments:

	BUILDING 2a	BUILDING 2b
FRAME# 15 Pres. Funct.: Cottage Same ? X		FRAME# Pres. Funct.: Same ? ☐
Residence: X Outbuilding: ☐ Public: ☐ Commercial: ☐ Barn: ☐ Industrial: ☐ Structural: ☐ Religious: ☐	Original Function	Residence: ☐ Outbuilding: ☐ Public: ☐ Commercial: ☐ Barn: ☐ Industrial: ☐ Structural: ☐ Religious: ☐
Deteriorated: ☐ Abandoned: ☐ Lrg ☐ Mid X Sml ☐	Condition/use/size	Deteriorated: ☐ Abandoned: ☐ Lrg ☐ Mid ☐ Sm ☐
1 1 0 5 or: Stories, 1: X 1-½: ☐ 2: ☐ 2+: ☐	Building TYPE	or: Stories, 1: ☐ 1-½: ☐ 2: ☐ 2+: ☐
Frame: X Masonry: ☐ Pole: ☐ Log: ☐ Other:	Structure	Frame: ☐ Masonry: ☐ Pole: ☐ Log: ☐ Other:
Clpbd: X Weatherbd: ☐ Vert: ☐ Wd. Shngl: ☐ Brick: ☐ Stone: ☐ Block: ☐ Metal: ☐ Asbestos: ☐ Vinyl: ☐ Tar Ppr: ☐	Siding material	Clpbd: ☐ Weatherbd: ☐ Vert: ☐ Wd. Shngl: ☐ Brick: ☐ Stone: ☐ Block: ☐ Metal: ☐ Asbestos: ☐ Vinyl: ☐ Tar Ppr: ☐
Brick: ☐ Stone: ☐ Block: X Poured or Stucco: ☐ Tile: ☐	Foundation	Brick: ☐ Stone: ☐ Block: ☐ Poured or Stucco: ☐ Tile: ☐
Gable: X Hipped: ☐ Flat: ☐ Mansard: ☐ Other:	Roof	Gable: ☐ Hipped: ☐ Flat: ☐ Mansard: ☐ Other:
Asphalt Shngl: X Metal: ☐ Wood Shngl: ☐ Other:	Roof Material	Asphalt Shngl: ☐ Metal: ☐ Wood Shngl: ☐ Other:
Good: ☐ Fair: X Alt: ☐ Vy Alt: ☐ Add., Major: ☐ Minor: X	Integrity	Good: ☐ Fair: ☐ Alt: ☐ Vy Alt: ☐ Add., Major: ☐ Minor: ☐
1700-1799: ☐ 1800-1859: ☐ 1860-1910: ☐ 1910-1945: X	Period	1700-1799: ☐ 1800-1859: ☐ 1860-1910: ☐ 1910-1945: ☐
Bibliography and further notes on Reverse	BUILDING 3	or: Notes:
Surveyed by: Date:	BUILDING 4	or: Notes:

IL 422-0405

ILLINOIS RURAL SURVEY

County: McHenry | Site #: 4556 | Town: Fox River Grove
¼: SE | Sec: 17 | TWP: 43N | Range: 9E
Street: 8807 Roland | Street View: X
Industrial/Commercial Complex w/3 or more Bldgs.: ☐

FARMSTEAD ☐
House: X ☐ 2 Houses: ☐ 1 Major Barn: ☐ 2 Mjr Barns: ☐ 3 Mjr Barns: ☐ Corn Cribs, 1: ☐, 2: ☐, 3+: ☐
Garage: X Mach. Shed: ☐ Granary: ☐ Smokehouse: ☐ Summer Kitchen: ☐ Silo: ☐ Windmill: ☐
Grain Bins: ☐ Pump House: ☐ Hog Houses: ☐ Chicken Coop: ☐ Outhouse: ☐ Mobile Homes: ☐
Sheds, 1-3: ☐ 3+: ☐ Metal Bldgs: ☐ Comments:



	BUILDING 2a	BUILDING 2b
FRAME# 16 Pres. Funct.: Cottage Same ? X		FRAME# Pres. Funct.: Same ? ☐
Residence: X Outbuilding: ☐ Public: ☐ Commercial: ☐ Barn: ☐ Industrial: ☐ Structural: ☐ Religious: ☐	Original Function	Residence: ☐ Outbuilding: ☐ Public: ☐ Commercial: ☐ Barn: ☐ Industrial: ☐ Structural: ☐ Religious: ☐
Deteriorated: ☐ Abandoned: ☐ Lrg ☐ Mid X Sml ☐	Condition/use/size	Deteriorated: ☐ Abandoned: ☐ Lrg ☐ Mid ☐ Sm ☐
1 1 1 1 or: Stories, 1: ☐ 1-½: X 2: ☐ 2+: ☐	Building TYPE	or: Stories, 1: ☐ 1-½: ☐ 2: ☐ 2+: ☐
Frame: X Masonry: ☐ Pole: ☐ Log: ☐ Other:	Structure	Frame: ☐ Masonry: ☐ Pole: ☐ Log: ☐ Other:
Clpbd: ☐ Weatherbd: ☐ Vert: ☐ Wd. Shngl: ☐ Brick: ☐ Stone: ☐ Block: ☐ Metal: X Asbestos: ☐ Vinyl: ☐ Tar Ppr: ☐	Siding material	Clpbd: ☐ Weatherbd: ☐ Vert: ☐ Wd. Shngl: ☐ Brick: ☐ Stone: ☐ Block: ☐ Metal: ☐ Asbestos: ☐ Vinyl: ☐ Tar Ppr: ☐
Brick: ☐ Stone: ☐ Block: ☐ Poured or Stucco: ☐ Tile: ☐	Foundation	Brick: ☐ Stone: ☐ Block: ☐ Poured or Stucco: ☐ Tile: ☐
Gable: X Hipped: ☐ Flat: ☐ Mansard: ☐ Other:	Roof	Gable: ☐ Hipped: ☐ Flat: ☐ Mansard: ☐ Other:
Asphalt Shngl: X Metal: ☐ Wood Shngl: ☐ Other:	Roof Material	Asphalt Shngl: ☐ Metal: ☐ Wood Shngl: ☐ Other:
Good: ☐ Fair: ☐ Alt: X Vy Alt: ☐ Add., Major: X Minor: ☐ Dormers	Integrity	Good: ☐ Fair: ☐ Alt: ☐ Vy Alt: ☐ Add., Major: ☐ Minor: ☐
1700-1799: ☐ 1800-1859: ☐ 1860-1910: ☐ 1910-1945: X	Period	1700-1799: ☐ 1800-1859: ☐ 1860-1910: ☐ 1910-1945: ☐
Bibliography and further notes on Reverse	BUILDING 3	or: Notes:
Surveyed by: Date:	BUILDING 4	or: Notes:

IL 422-0405

ILLINOIS RURAL SURVEY

County: McHenry | Site #: 1557 | Town: Fox River Grove
¼: SE | Sec: 17 | TWP: 43N | Range: 9E
Street: 8889 Roland | Street View: ✓
Industrial/Commercial Complex w/3 or more Bldgs.: ☐

FARMSTEAD ☐
House: ✓ 2 Houses: ☐ 1 Major Barn: ☐ 2 Mjr Barns: ☐ 3 Mjr Barns: ☐ Corn Cribs, 1: ☐, 2: ☐, 3+: ☐
Garage: ☐ Mach. Shed: ☐ Granary: ☐ Smokehouse: ☐ Summer Kitchen: ☐ Silo: ☐ Windmill: ☐
Grain Bins: ☐ Pump House: ☐ Hog House: ☐ Chicken Coop: ☐ Outhouse: ☐ Mobile Homes: ☐
Sheds, 1-3: ☐ 3+: ☐ Metal Bldgs: ☐ Comments:

FRAME# 17 | Pres. Funct.: Cottage | Same ? ✓ | #1 BUILDING 2 #

Residence: ✓ Outbuilding: ☐ Public: ☐ Commercial: ☐ Barn: ☐ Industrial: ☐ Structural: ☐ Religious: ☐	Original Function	Residence: ☐ Outbuilding: ☐ Public: ☐ Commercial: ☐ Barn: ☐ Industrial: ☐ Structural: ☐ Religious: ☐
Deteriorated: ☐ Abandoned: ☐ Lrg ☐ Mid ☐ Sml ✓	Condition/usefulness	Deteriorated: ☐ Abandoned: ☐ Lrg ☐ Mid ☐ Sm ☐
1 0 6 or: Stories, 1: ✓ 1-½: ☐ 2: ☐ 2+: ☐	Building TYPE	or: Stories, 1: ☐ 1-½: ☐ 2: ☐ 2+: ☐
Frame: ✓ Masonry: ☐ Pole: ☐ Log: ☐ Other:	Structure	Frame: ☐ Masonry: ☐ Pole: ☐ Log: ☐ Other:
Clpbd: ☐ Weatherbd: ☐ Vert: ☐ Wd. Shngl: ☐ Brick: ☐ Stone: ☐ Block: ☐ Metal: ✓ Asbestos: ☐ Vinyl: ☐ Tar Ppr: ☐	Siding material	Clpbd: ☐ Weatherbd: ☐ Vert: ☐ Wd. Shngl: ☐ Brick: ☐ Stone: ☐ Block: ☐ Metal: ☐ Asbestos: ☐ Vinyl: ☐ Tar Ppr: ☐
Brick: ☐ Stone: ☐ Block: ☐ Poured or Stucco: ☐ Tile: ☐	Foundation	Brick: ☐ Stone: ☐ Block: ☐ Poured or Stucco: ☐ Tile: ☐
Gable: ✓ Hipped: ☐ Flat: ☐ Mansard: ☐ Other:	Roof	Gable: ☐ Hipped: ☐ Flat: ☐ Mansard: ☐ Other:
Asphalt Shngl: ☐ Metal: ☐ Wood Shngl: ☐ Other: Tar Paper	Roof Material	Asphalt Shngl: ☐ Metal: ☐ Wood Shngl: ☐ Other:
Good: ☐ Fair: ✓ Alt: ☐ Vy Alt: ☐ Add., Major: ☐ Minor: ☐	Integrity	Good: ☐ Fair: ☐ Alt: ☐ Vy Alt: ☐ Add., Major: ☐ Minor: ☐
1700-1799: ☐ 1800-1859: ☐ 1860-1910: ☐ 1910-1945: ✓	Period	1700-1799: ☐ 1800-1859: ☐ 1860-1910: ☐ 1910-1945: ☐
Bibliography and further notes on Reverse	BUILDING 3	or: Notes:
Surveyed by: Date:	BUILDING 4	or: Notes:

IL 422-0485

ILLINOIS RURAL SURVEY

County: McHenry | Site #: 1558 | Town: Fox River Grove
¼: SE | Sec: 17 | TWP: 43N | Range: 9E
Street: 8812 Roland | Street View: ✓
Industrial/Commercial Complex w/3 or more Bldgs.: ☐

FARMSTEAD ☐
House: ☐ 2 Houses: ☐ 1 Major Barn: ☐ 2 Mjr Barns: ☐ 3 Mjr Barns: ☐ Corn Cribs, 1: ☐, 2: ☐, 3+: ☐
Garage: ☐ Mach. Shed: ☐ Granary: ☐ Smokehouse: ☐ Summer Kitchen: ☐ Silo: ☐ Windmill: ☐
Grain Bins: ☐ Pump House: ☐ Hog House: ☐ Chicken Coop: ☐ Outhouse: ☐ Mobile Homes: ☐
Sheds, 1-3: ☐ 3+: ☐ Metal Bldgs: ☐ Comments:

FRAME# 18 | Pres. Funct.: Cottage | Same ? ✓ | #1 BUILDING 2 #

Residence: ✓ Outbuilding: ☐ Public: ☐ Commercial: ☐ Barn: ☐ Industrial: ☐ Structural: ☐ Religious: ☐	Original Function	Residence: ☐ Outbuilding: ☐ Public: ☐ Commercial: ☐ Barn: ☐ Industrial: ☐ Structural: ☐ Religious: ☐
Deteriorated: ☐ Abandoned: ☐ Lrg ☐ Mid ☐ Sml ✓	Condition/usefulness	Deteriorated: ☐ Abandoned: ☐ Lrg ☐ Mid ☐ Sm ☐
1 0 9 or: Stories, 1: ✓ 1-½: ☐ 2: ☐ 2+: ☐	Building TYPE	or: Stories, 1: ☐ 1-½: ☐ 2: ☐ 2+: ☐
Frame: ✓ Masonry: ☐ Pole: ☐ Log: ☐ Other:	Structure	Frame: ☐ Masonry: ☐ Pole: ☐ Log: ☐ Other:
Clpbd: ✓ Weatherbd: ☐ Vert: ☐ Wd. Shngl: ☐ Brick: ☐ Stone: ☐ Block: ☐ Metal: ☐ Asbestos: ☐ Vinyl: ☐ Tar Ppr: ☐	Siding material	Clpbd: ☐ Weatherbd: ☐ Vert: ☐ Wd. Shngl: ☐ Brick: ☐ Stone: ☐ Block: ☐ Metal: ☐ Asbestos: ☐ Vinyl: ☐ Tar Ppr: ☐
Brick: ☐ Stone: ☐ Block: ✓ Poured or Stucco: ☐ Tile: ☐	Foundation	Brick: ☐ Stone: ☐ Block: ☐ Poured or Stucco: ☐ Tile: ☐
Gable: ✓ Hipped: ☐ Flat: ☐ Mansard: ☐ Other:	Roof	Gable: ☐ Hipped: ☐ Flat: ☐ Mansard: ☐ Other:
Asphalt Shngl: ✓ Metal: ☐ Wood Shngl: ☐ Other:	Roof Material	Asphalt Shngl: ☐ Metal: ☐ Wood Shngl: ☐ Other:
Good: ✓ Fair: ☐ Alt: ☐ Vy Alt: ☐ Add., Major: ☐ Minor: ☐	Integrity	Good: ☐ Fair: ☐ Alt: ☐ Vy Alt: ☐ Add., Major: ☐ Minor: ☐
1700-1799: ☐ 1800-1859: ☐ 1860-1910: ☐ 1910-1945: ✓	Period	1700-1799: ☐ 1800-1859: ☐ 1860-1910: ☐ 1910-1945: ☐
Bibliography and further notes on Reverse	BUILDING 3	or: Notes:
Surveyed by: Date:	BUILDING 4	or: Notes:

IL 422-0485

ILLINOIS RURAL SURVEY

County: McHenry | Site #: 4559 | Town: Fox River Grove
¼: SE | Sec: 17 | TWP: 43N | Range: 9E
Street: 8813 Roland | Street View: ☒
Industrial/Commercial Complex w/3 or more Bldgs.: ☐

FARMSTEAD ☐
House: ☒ 2 Houses: ☐ 1 Major Barn: ☐ 2 Mjr Barns: ☐ 3 Mjr Barns: ☐ Corn Cribs, 1: ☐, 2: ☐, 3+: ☐
Garage: ☒ Mach. Shed: ☐ Grainery: ☐ Smokehouse: ☐ Summer Kitchen: ☐ Silo: ☐ Windmill: ☐
Grain Bins: ☐ Pump House: ☐ Hog Houses: ☐ Chicken Coop: ☐ Outhouse: ☐ Mobile Homes: ☐
Sheds, 1-3: ☐ 3+: ☐ Metal Bldgs: ☐ Comments: car port

FRAME# 19	Pres. Funct.: Cottage	Same ? ☒	w/ BUILDING 2	FRAME#	Pres. Funct.:	Same ? ☐
Residence: ☒ Outbuilding: ☐ Public: ☐ Commercial: ☐ Barn: ☐ Industrial: ☐ Structural: ☐ Religious: ☐			Original Function	Residence: ☐ Outbuilding: ☐ Public: ☐ Commercial: ☐ Barn: ☐ Industrial: ☐ Structural: ☐ Religious: ☐		
Deteriorated: ☐ Abandoned: ☐ Lrg ☐ Mid ☐ Sml ☒			Condition/size	Deteriorated: ☐ Abandoned: ☐ Lrg ☐ Mid ☐ Sml ☐		
1 1 0 6 or:	Stories, 1: ☒ 1-½: ☐ 2: ☐ 2+: ☐		Building TYPE	or:	Stories, 1: ☐ 1-½: ☐ 2: ☐ 2+: ☐	
Frame: ☒ Masonry: ☐ Pole: ☐ Log: ☐ Other:			Structure	Frame: ☐ Masonry: ☐ Pole: ☐ Log: ☐ Other:		
Clpbd: ☒ Weatherbd: ☐ Vert: ☐ Wd. Shngl: ☐ Brick: ☐ Stone: ☐ Block: ☐ Metal: ☐ Asbestos: ☐ Vinyl: ☐ Tar Ppr: ☐			Siding material	Clpbd: ☐ Weatherbd: ☐ Vert: ☐ Wd. Shngl: ☐ Brick: ☐ Stone: ☐ Block: ☐ Metal: ☐ Asbestos: ☐ Vinyl: ☐ Tar Ppr: ☐		
Brick: ☐ Stone: ☐ Block: ☐ Poured or Stucco: ☐ Tile: ☐			Foundation	Brick: ☐ Stone: ☐ Block: ☐ Poured or Stucco: ☐ Tile: ☐		
Gable: ☒ Hipped: ☐ Flat: ☐ Mansard: ☐ Other:			Roof	Gable: ☐ Hipped: ☐ Flat: ☐ Mansard: ☐ Other:		
Asphalt Shngl: ☒ Metal: ☐ Wood Shngl: ☐ Other:			Roof Material	Asphalt Shngl: ☐ Metal: ☐ Wood Shngl: ☐ Other:		
Good: ☐ Fair: ☒ Altr: ☐ Vy Altd: ☐ Add., Major: ☐ Minor: ☐			Integrity	Good: ☐ Fair: ☐ Altr: ☐ Vy Altd: ☐ Add., Major: ☐ Minor: ☐		
1700-1799: ☐ 1800-1859: ☐ 1860-1910: ☐ 1910-1945: ☒			Period	1700-1799: ☐ 1800-1859: ☐ 1860-1910: ☐ 1910-1945: ☐		
Bibliography and further notes on Reverse			BUILDING 3	or:	Note:	
Surveyed by:	Date:		BUILDING 4	or:	Note:	

IL 422-6466

ILLINOIS RURAL SURVEY

County: McHenry | Site #: 4560 | Town: Fox River Grove
¼: SE | Sec: 17 | TWP: 43N | Range: 9E
Street: 8820 Roland | Street View: ☒
Industrial/Commercial Complex w/3 or more Bldgs.: ☐

FARMSTEAD ☐
House: ☒ 2 Houses: ☐ 1 Major Barn: ☐ 2 Mjr Barns: ☐ 3 Mjr Barns: ☐ Corn Cribs, 1: ☐, 2: ☐, 3+: ☐
Garage: ☒ Mach. Shed: ☐ Grainery: ☐ Smokehouse: ☐ Summer Kitchen: ☐ Silo: ☐ Windmill: ☐
Grain Bins: ☐ Pump House: ☐ Hog Houses: ☐ Chicken Coop: ☐ Outhouse: ☐ Mobile Homes: ☐
Sheds, 1-3: ☐ 3+: ☐ Metal Bldgs: ☐ Comments:

FRAME# 20	Pres. Funct.: Cottage	Same ? ☒	w/ BUILDING 2	FRAME#	Pres. Funct.:	Same ? ☐
Residence: ☒ Outbuilding: ☐ Public: ☐ Commercial: ☐ Barn: ☐ Industrial: ☐ Structural: ☐ Religious: ☐			Original Function	Residence: ☐ Outbuilding: ☐ Public: ☐ Commercial: ☐ Barn: ☐ Industrial: ☐ Structural: ☐ Religious: ☐		
Deteriorated: ☐ Abandoned: ☐ Lrg ☐ Mid ☒ Sml ☐			Condition/size	Deteriorated: ☐ Abandoned: ☐ Lrg ☐ Mid ☐ Sml ☐		
1 1 1 1 or:	Stories, 1: ☒ 1-½: ☐ 2: ☐ 2+: ☐		Building TYPE	or:	Stories, 1: ☐ 1-½: ☐ 2: ☐ 2+: ☐	
Frame: ☒ Masonry: ☐ Pole: ☐ Log: ☐ Other:			Structure	Frame: ☐ Masonry: ☐ Pole: ☐ Log: ☐ Other:		
Clpbd: ☒ Weatherbd: ☐ Vert: ☐ Wd. Shngl: ☐ Brick: ☐ Stone: ☐ Block: ☐ Metal: ☐ Asbestos: ☐ Vinyl: ☐ Tar Ppr: ☐			Siding material	Clpbd: ☐ Weatherbd: ☐ Vert: ☐ Wd. Shngl: ☐ Brick: ☐ Stone: ☐ Block: ☐ Metal: ☐ Asbestos: ☐ Vinyl: ☐ Tar Ppr: ☐		
Brick: ☐ Stone: ☐ Block: ☒ Poured or Stucco: ☐ Tile: ☐			Foundation	Brick: ☐ Stone: ☐ Block: ☐ Poured or Stucco: ☐ Tile: ☐		
Gable: ☒ Hipped: ☐ Flat: ☐ Mansard: ☐ Other:			Roof	Gable: ☐ Hipped: ☐ Flat: ☐ Mansard: ☐ Other:		
Asphalt Shngl: ☒ Metal: ☐ Wood Shngl: ☐ Other:			Roof Material	Asphalt Shngl: ☐ Metal: ☐ Wood Shngl: ☐ Other:		
Good: ☐ Fair: ☒ Altr: ☐ Vy Altd: ☐ Add., Major: ☒ Minor: ☐			Integrity	Good: ☐ Fair: ☐ Altr: ☐ Vy Altd: ☐ Add., Major: ☐ Minor: ☐		
1700-1799: ☐ 1800-1859: ☐ 1860-1910: ☐ 1910-1945: ☒			Period	1700-1799: ☐ 1800-1859: ☐ 1860-1910: ☐ 1910-1945: ☐		
Bibliography and further notes on Reverse			BUILDING 3	or:	Note:	
Surveyed by:	Date:		BUILDING 4	or:	Note:	

IL 422-6466

ILLINOIS RURAL SURVEY

County: McHenry | Site #: 4561 | Town: Fox River Grove
¼: SE | Sec: 17 | TWP: 43N | Range: 9E
Street: 8901 Roland | Street View: ☒
Industrial/Commercial Complex w3 or more Bldgs.: ☐

FARMSTEAD ☐
House: ☒ 2 Houses: ☐ 1 Major Barn: ☐ 2 Mjr Barns: ☐ 3 Mjr Barns: ☐ Corn Cribs, 1: ☐, 2: ☐, 3+: ☐
Garage: ☒ Mach. Shed: ☐ Granary: ☐ Smokehouse: ☐ Summer Kitchen: ☐ Silo: ☐ Windmill: ☐
Grain Bins: ☐ Pump House: ☐ Hog Houses: ☐ Chicken Coop: ☐ Outhouse: ☐ Mobile Homes: ☐
Sheds, 1-3: ☐ 3+: ☐ Metal Bldgs: ☐ Comments:

FRAME# 21 | Pres. Funct.: Cottage | Same ? ☒ | w/ BUILDING 2

Residence: ☒ Outbuilding: ☐ Public: ☐ Commercial: ☐ Barn: ☐ Industrial: ☐ Structural: ☐ Religious: ☐	Original Function	Residence: ☐ Outbuilding: ☐ Public: ☐ Commercial: ☐ Barn: ☐ Industrial: ☐ Structural: ☐ Religious: ☐
Deteriorated: ☐ Abandoned: ☐ Lrg ☐ Mid ☒ Sml ☐	Condition/Aesthetics	Deteriorated: ☐ Abandoned: ☐ Lrg ☐ Mid ☐ Sml ☐
1 0 0 or: Stories, 1: ☒ 1-½: ☐ 2: ☐ 2+: ☐	Building TYPE	or: Stories, 1: ☐ 1-½: ☐ 2: ☐ 2+: ☐
Frame: ☒ Masonry: ☐ Pole: ☐ Log: ☐ Other:	Structure	Frame: ☐ Masonry: ☐ Pole: ☐ Log: ☐ Other:
Clpbd: ☒ Weatherbd: ☐ Vert: ☐ Wd. Shngl: ☐ Brick: ☐ Stone: ☐ Block: ☐ Metal: ☐ Asbestos: ☐ Vinyl: ☐ Tar Ppr: ☐	Siding material	Clpbd: ☐ Weatherbd: ☐ Vert: ☐ Wd. Shngl: ☐ Brick: ☐ Stone: ☐ Block: ☐ Metal: ☐ Asbestos: ☐ Vinyl: ☐ Tar Ppr: ☐
Brick: ☐ Stone: ☐ Block: ☐ Poured or Stucco: ☒ Tile: ☐ UNDER CONSTRUCTION	Foundation	Brick: ☐ Stone: ☐ Block: ☐ Poured or Stucco: ☐ Tile: ☐
Gable: ☒ Hipped: ☐ Flat: ☐ Mansard: ☐ Other:	Roof	Gable: ☐ Hipped: ☐ Flat: ☐ Mansard: ☐ Other:
Asphalt Shngl: ☒ Metal: ☐ Wood Shngl: ☐ Other:	Roof Material	Asphalt Shngl: ☐ Metal: ☐ Wood Shngl: ☐ Other:
Good: ☐ Fair: ☒ Altr: ☐ Vy Altd: ☐ Add., Major: ☐ Minor: ☐	Integrity	Good: ☐ Fair: ☐ Altr: ☐ Vy Altd: ☐ Add., Major: ☐ Minor: ☐
1700-1799: ☐ 1800-1859: ☐ 1860-1910: ☐ 1910-1945: ☒	Period	1700-1799: ☐ 1800-1859: ☐ 1860-1910: ☐ 1910-1945: ☐
Bibliography and further notes on Reverse	BUILDING 3	or: Notes:
Surveyed by: Date:	BUILDING 4	or: Notes:

IL 422-0405

ILLINOIS RURAL SURVEY

County: McHenry | Site #: 4562 | Town: Fox River Grove
¼: SE | Sec: 17 | TWP: 43N | Range: 9E
Street: 8904 Roland | Street View: ☐
Industrial/Commercial Complex w3 or more Bldgs.: ☐

FARMSTEAD ☐
House: ☒ 2 Houses: ☐ 1 Major Barn: ☐ 2 Mjr Barns: ☐ 3 Mjr Barns: ☐ Corn Cribs, 1: ☐, 2: ☐, 3+: ☐
Garage: ☒ Mach. Shed: ☐ Granary: ☐ Smokehouse: ☐ Summer Kitchen: ☐ Silo: ☐ Windmill: ☐
Grain Bins: ☐ Pump House: ☐ Hog Houses: ☐ Chicken Coop: ☐ Outhouse: ☐ Mobile Homes: ☐
Sheds, 1-3: ☐ 3+: ☐ Metal Bldgs: ☐ Comments:



FRAME# 22 | Pres. Funct.: Cottage | Same ? ☒ | w/ BUILDING 2w

Residence: ☒ Outbuilding: ☐ Public: ☐ Commercial: ☐ Barn: ☐ Industrial: ☐ Structural: ☐ Religious: ☐	Original Function	Residence: ☐ Outbuilding: ☐ Public: ☐ Commercial: ☐ Barn: ☐ Industrial: ☐ Structural: ☐ Religious: ☐
Deteriorated: ☐ Abandoned: ☐ Lrg ☐ Mid ☐ Sml ☒	Condition/Aesthetics	Deteriorated: ☐ Abandoned: ☐ Lrg ☐ Mid ☐ Sml ☐
1 0 0 or: Stories, 1: ☒ 1-½: ☐ 2: ☐ 2+: ☐	Building TYPE	or: Stories, 1: ☐ 1-½: ☐ 2: ☐ 2+: ☐
Frame: ☒ Masonry: ☐ Pole: ☐ Log: ☐ Other:	Structure	Frame: ☐ Masonry: ☐ Pole: ☐ Log: ☐ Other:
Clpbd: ☐ Weatherbd: ☐ Vert: ☐ Wd. Shngl: ☐ Brick: ☐ Stone: ☐ Block: ☐ Metal: ☒ Asbestos: ☐ Vinyl: ☐ Tar Ppr: ☐	Siding material	Clpbd: ☐ Weatherbd: ☐ Vert: ☐ Wd. Shngl: ☐ Brick: ☐ Stone: ☐ Block: ☐ Metal: ☐ Asbestos: ☐ Vinyl: ☐ Tar Ppr: ☐
Brick: ☐ Stone: ☐ Block: ☐ Poured or Stucco: ☒ Tile: ☐	Foundation	Brick: ☐ Stone: ☐ Block: ☐ Poured or Stucco: ☐ Tile: ☐
Gable: ☒ Hipped: ☐ Flat: ☐ Mansard: ☐ Other:	Roof	Gable: ☐ Hipped: ☐ Flat: ☐ Mansard: ☐ Other:
Asphalt Shngl: ☒ Metal: ☐ Wood Shngl: ☐ Other:	Roof Material	Asphalt Shngl: ☐ Metal: ☐ Wood Shngl: ☐ Other:
Good: ☐ Fair: ☒ Altr: ☐ Vy Altd: ☐ Add., Major: ☐ Minor: ☐	Integrity	Good: ☐ Fair: ☐ Altr: ☐ Vy Altd: ☐ Add., Major: ☐ Minor: ☐
1700-1799: ☐ 1800-1859: ☐ 1860-1910: ☐ 1910-1945: ☒	Period	1700-1799: ☐ 1800-1859: ☐ 1860-1910: ☐ 1910-1945: ☐
Bibliography and further notes on Reverse	BUILDING 3	or: Notes:
Surveyed by: Date:	BUILDING 4	or: Notes:

IL 422-0405

ILLINOIS RURAL SURVEY

County: McHenry | Site #: 4563 | Town: Fox River Grove
¼: SE | Sec: 17 | TWP: 43N | Range: 9E
Street: 8910 Roland | Street View: ✓
Industrial/Commercial Complex w/3 or more Bldgs.: ☐

FARMSTEAD ☐
House: ✓ 2 Houses: ☐ 1 Major Barn: ☐ 2 Mjr Barns: ☐ 3 Mjr Barns: ☐ Corn Cribs, 1: ☐, 2: ☐, 3+: ☐
Garage: ✓ Mach. Shed: ☐ Granary: ☐ Smokehouse: ☐ Summer Kitchen: ☐ Silo: ☐ Windmill: ☐
Grain Bins: ☐ Pump House: ☐ Hog Houses: ☐ Chicken Coop: ☐ Outhouse: ☐ Mobile Homes: ☐
Sheds, 1-3: ☐ 3+: ☐ Metal Bldgs: ☐ Comments:

PHOTO GOES HERE

KEY TO BUILDING TYPES

100 RESIDENCE
101 1 House, 102 Upright/wing, 103 Four over four, 104 Prairie Square, 105 L cottage, 106 Workers cottage, 107 Chalet, 108 Bungalow, 109 Shotgun, 110 Pyramid cottage, 111 Square cottage, 112 One pen, 113 German, 114 Galena, 115 Italianate, 116 Greek Rev., 117 Queen Anne, 118 Carpenter Goth
200 BARN
201 Gable, 202 Gableled, 203 Extended gable, 204 Broken ext. gable, 205 Gambrel, 206 Gambrel ext., 207 Dairy Gambrel, 208 Gothic, 209 Dairy Gothic, 210 Western, 211 Bankext, 212 Forebay
300 OUTBLDG
301 Summer Kitchen, 302 Smoke House, 303 Corn Crib, 304 Silo
400 PUBLIC 401 Town Hall 402 School 403 Post Office
500 COMMERCIAL 501 Store 502 Cafe 503 Tavern 504 Gas Sta. 505 Inn
600 RELIGIOUS 601 Church
700 INDUSTRIAL 701 Grain Elev. 702 Factory 703 Mill 704 R.R.
800 STRUCTURE 801 Windmill 802 Bridge 803 Fence 804 Tank

PHOTO GOES HERE

PHOTO (Additional photos on back)

FRAME# 23 | Pres. Funct.: Cottage | Same ? ☐

Residence: ☐ Outbuilding: ☐ Public: ☐ Commercial: ☐ Barn: ☐ Industrial: ☐ Structural: ☐ Religious: ☐
Deteriorated: ☐ Abandoned: ☐ Lrg ☐ Mid ✓ Sml ☐
1 1 1 or: | Stories, 1: ☐ 1-½: ✓ 2: ☐ 2+: ☐
Frame: ✓ Masonry: ☐ Pole: ☐ Log: ☐ Other:
Clpbd: ☐ Weatherbd: ☐ Vert: ☐ Wd. Shngl: ☐ Brick: ☐
Stone: ☐ Block: ☐ Metal: ✓ Asbestos: ☐ Vinyl: ☐ Tar Ppr: ☐
Brick: ☐ Stone: ☐ Block: ✓ Poured or Stucco: ☐ Tile: ☐
Gable: ✓ Hipped: ☐ Flat: ☐ Mansard: ☐ Other:
Asphalt Shngl: ✓ Metal: ☐ Wood Shngl: ☐ Other:
Good: ☐ Fair: ✓ Altr: ☐ Vy Altd: ☐ Add., Major: ☐ Minor: ✓ Porch
1700-1799: ☐ 1800-1859: ☐ 1860-1910: ☐ 1910-1945: ✓

Bibliography and further notes on Reverse

Surveyed by: Date:

w/ BUILDING 2w	FRAME# Pres. Funct.: Same ? ☐
Original Function	Residence: ☐ Outbuilding: ☐ Public: ☐ Commercial: ☐ Barn: ☐ Industrial: ☐ Structural: ☐ Religious: ☐
Condition/use/size	Deteriorated: ☐ Abandoned: ☐ Lrg ☐ Mid ☐ Sml ☐
Building TYPE	or: Stories, 1: ☐ 1-½: ☐ 2: ☐ 2+: ☐
Structure	Frame: ☐ Masonry: ☐ Pole: ☐ Log: ☐ Other:
Siding material	Clpbd: ☐ Weatherbd: ☐ Vert: ☐ Wd. Shngl: ☐ Brick: ☐ Stone: ☐ Block: ☐ Metal: ☐ Asbestos: ☐ Vinyl: ☐ Tar Ppr: ☐
Foundation	Brick: ☐ Stone: ☐ Block: ☐ Poured or Stucco: ☐ Tile: ☐
Roof	Gable: ☐ Hipped: ☐ Flat: ☐ Mansard: ☐ Other:
Roof Material	Asphalt Shngl: ☐ Metal: ☐ Wood Shngl: ☐ Other:
Integrity	Good: ☐ Fair: ☐ Altr: ☐ Vy Altd: ☐ Add., Major: ☐ Minor: ☐
Period	1700-1799: ☐ 1800-1859: ☐ 1860-1910: ☐ 1910-1945: ☐
BUILDING 3	or: Note:
BUILDING 4	or: Note:

IL 422-6466

ILLINOIS RURAL SURVEY

County: McHenry | Site #: 4564 | Town:
¼: NE | Sec: 24 | TWP: 43N | Range: 8E
Street: 2302 Brad | Street View: ✓
Industrial/Commercial Complex w/3 or more Bldgs.: ☐

FARMSTEAD ☐
House: ✓ 2 Houses: ☐ 1 Major Barn: ☐ 2 Mjr Barns: ☐ 3 Mjr Barns: ☐ Corn Cribs, 1: ☐, 2: ☐, 3+: ☐
Garage: ✓ Mach. Shed: ☐ Granary: ☐ Smokehouse: ☐ Summer Kitchen: ☐ Silo: ☐ Windmill: ☐
Grain Bins: ☐ Pump House: ☐ Hog Houses: ☐ Chicken Coop: ☐ Outhouse: ☐ Mobile Homes: ☐
Sheds, 1-3: ☐ 3+: ☐ Metal Bldgs: ☐ Comments:

PH GOES



FRAME# 24 | Pres. Funct.: Cottage | Same ? ✓

Residence: ✓ Outbuilding: ☐ Public: ☐ Commercial: ☐ Barn: ☐ Industrial: ☐ Structural: ☐ Religious: ☐
Deteriorated: ☐ Abandoned: ☐ Lrg ☐ Mid ☐ Sml ✓
1 1 2 or: | Stories, 1: ✓ 1-½: ☐ 2: ☐ 2+: ☐
Frame: ✓ Masonry: ☐ Pole: ☐ Log: ☐ Other:
Clpbd: ✓ Weatherbd: ☐ Vert: ☐ Wd. Shngl: ☐ Brick: ☐
Stone: ☐ Block: ☐ Metal: ☐ Asbestos: ☐ Vinyl: ☐ Tar Ppr: ☐
Brick: ☐ Stone: ☐ Block: ☐ Poured or Stucco: ☐ Tile: ☐
Gable: ✓ Hipped: ☐ Flat: ☐ Mansard: ☐ Other:
Asphalt Shngl: ✓ Metal: ☐ Wood Shngl: ☐ Other:
Good: ☐ Fair: ✓ Altr: ☐ Vy Altd: ☐ Add., Major: ✓ Minor: ☐
1700-1799: ☐ 1800-1859: ☐ 1860-1910: ☐ 1910-1945: ✓

Bibliography and further notes on Reverse

Surveyed by: Date:

w/ BUILDING 2w	FRAME# Pres. Funct.:
Original Function	Residence: ☐ Outbuilding: ☐ Public: ☐ Commercial: ☐ Barn: ☐ Industrial: ☐ Structural: ☐ Religious: ☐
Condition/use/size	Deteriorated: ☐ Abandoned: ☐ Lrg ☐ Mid ☐ Sml ☐
Building TYPE	or: Stories, 1: ☐ 1-½: ☐ 2: ☐ 2+: ☐
Structure	Frame: ☐ Masonry: ☐ Pole: ☐ Log: ☐ Other:
Siding material	Clpbd: ☐ Weatherbd: ☐ Vert: ☐ Wd. Shngl: ☐ Brick: ☐ Stone: ☐ Block: ☐ Metal: ☐ Asbestos: ☐ Vinyl: ☐ Tar Ppr: ☐
Foundation	Brick: ☐ Stone: ☐ Block: ☐ Poured or Stucco: ☐ Tile: ☐
Roof	Gable: ☐ Hipped: ☐ Flat: ☐ Mansard: ☐ Other:
Roof Material	Asphalt Shngl: ☐ Metal: ☐ Wood Shngl: ☐ Other:
Integrity	Good: ☐ Fair: ☐ Altr: ☐ Vy Altd: ☐ Add., Major: ☐ Minor: ☐
Period	1700-1799: ☐ 1800-1859: ☐ 1860-1910: ☐ 1910-1945: ☐
BUILDING 3	or: Note:
BUILDING 4	or: Note:

IL 422-6466

ILLINOIS RURAL SURVEY

County: McHenry | Site #: 4565 | Town:

¼: NE | Sec: 24 | TWP: 43N | Range: 8E

Street: 2306 Bloom | Street View: ☑

Industrial/Commercial Complex w/3 or more Bldgs.: ☐

FARMSTEAD ☐

House: ☑ 2 Houses: ☐ 1 Major Barn: ☐ 2 Mjr Barns: ☐ 3 Mjr Barns: ☐ Corn Cribs, 1: ☐, 2: ☐, 3+: ☐

Garage: ☑ Mach. Shed: ☐ Granary: ☐ Smokehouse: ☐ Summer Kitchen: ☐ Silo: ☐ Windmill: ☐

Grain Bins: ☐ Pump House: ☐ Hog Houses: ☐ Chicken Coop: ☐ Outhouse: ☐ Mobile Homes: ☐

Sheds, 1-2: ☐ 3+: ☐ Metal Bldgs: ☐ Comments:



FRAME# 25	Pres. Funct.: Cottage	Same ? ☑	FRAME# / Pres. Funct.: / Same ? ☐
Residence: ☑ Outbuilding: ☐ Public: ☐ Commercial: ☐ Barn: ☐ Industrial: ☐ Structural: ☐ Religious: ☐		Original Function	Residence: ☐ Outbuilding: ☐ Public: ☐ Commercial: ☐ Barn: ☐ Industrial: ☐ Structural: ☐ Religious: ☐
Deteriorated: ☐ Abandoned: ☐ Lrg ☐ Mid ☑ Sml ☐		Condition/Use/Size	Deteriorated: ☐ Abandoned: ☐ Lrg ☐ Mid ☐ Sm ☐
1 1 1 1 or:	Stories, 1: ☑ 1-½: ☐ 2: ☐ 2+: ☐	Building TYPE	or: / Stories, 1: ☐ 1-½: ☐ 2: ☐ 2+: ☐
Frame: ☑ Masonry: ☐ Pole: ☐ Log: ☐ Other:		Structure	Frame: ☐ Masonry: ☐ Pole: ☐ Log: ☐ Other:
Clpbd: ☐ Weathrbd: ☐ Vert: ☐ Wd. Shngl: ☐ Brick: ☐ Stone: ☐ Block: ☐ Metal: ☐ Asbestos: ☑ Vinyl: ☐ Tar Ppr: ☐		Siding material	Clpbd: ☐ Weathrbd: ☐ Vert: ☐ Wd. Shngl: ☐ Brick: ☐ Stone: ☐ Block: ☐ Metal: ☐ Asbestos: ☐ Vinyl: ☐ Tar Ppr: ☐
Brick: ☐ Stone: ☐ Block: ☑ Poured or Stucco: ☐ Tile: ☐		Foundation	Brick: ☐ Stone: ☐ Block: ☐ Poured or Stucco: ☐ Tile: ☐
Gable: ☑ Hipped: ☐ Flat: ☐ Mansard: ☐ Other:		Roof	Gable: ☐ Hipped: ☐ Flat: ☐ Mansard: ☐ Other:
Asphalt Shngl: ☑ Metal: ☐ Wood Shngl: ☐ Other:		Roof Material	Asphalt Shngl: ☐ Metal: ☐ Wood Shngl: ☐ Other:
Good: ☐ Fair: ☑ Alt: ☐ Vy Alt: ☐ Add., Major: ☐ Minor: ☑		Integrity	Good: ☐ Fair: ☐ Alt: ☐ Vy Alt: ☐ Add., Major: ☐ Minor: ☐
1700-1799: ☐ 1800-1859: ☐ 1860-1910: ☐ 1910-1945: ☑		Period	1700-1799: ☐ 1800-1859: ☐ 1860-1910: ☐ 1910-1945: ☐
Bibliography and further notes on Reverse		BUILDING 3	or: Note:
Surveyed by: Date:		BUILDING 4	or: Note:

IL 422-0405

ILLINOIS RURAL SURVEY

County: McHenry | Site #: 4566 | Town:

¼: NE | Sec: 24 | TWP: 43N | Range: 8E

Street: 2312 Bloom | Street View: ☑

Industrial/Commercial Complex w/3 or more Bldgs.: ☐

FARMSTEAD ☐

House: ☑ 2 Houses: ☐ 1 Major Barn: ☐ 2 Mjr Barns: ☐ 3 Mjr Barns: ☐ Corn Cribs, 1: ☐, 2: ☐, 3+: ☐

Garage: ☑ Mach. Shed: ☐ Granary: ☐ Smokehouse: ☐ Summer Kitchen: ☐ Silo: ☐ Windmill: ☐

Grain Bins: ☐ Pump House: ☐ Hog Houses: ☐ Chicken Coop: ☐ Outhouse: ☐ Mobile Homes: ☐

Sheds, 1-2: ☐ 3+: ☐ Metal Bldgs: ☐ Comments:



FRAME# 26	Pres. Funct.: Cottage	Same ? ☑	FRAME# / Pres. Funct.: / Same ? ☐
Residence: ☑ Outbuilding: ☐ Public: ☐ Commercial: ☐ Barn: ☐ Industrial: ☐ Structural: ☐ Religious: ☐		Original Function	Residence: ☐ Outbuilding: ☐ Public: ☐ Commercial: ☐ Barn: ☐ Industrial: ☐ Structural: ☐ Religious: ☐
Deteriorated: ☐ Abandoned: ☐ Lrg ☐ Mid ☑ Sml ☐		Condition/Use/Size	Deteriorated: ☐ Abandoned: ☐ Lrg ☐ Mid ☐ Sm ☐
1 1 0 1 6 or:	Stories, 1: ☑ 1-½: ☐ 2: ☐ 2+: ☐	Building TYPE	or: / Stories, 1: ☐ 1-½: ☐ 2: ☐ 2+: ☐
Frame: ☑ Masonry: ☐ Pole: ☐ Log: ☐ Other:		Structure	Frame: ☐ Masonry: ☐ Pole: ☐ Log: ☐ Other:
Clpbd: ☑ Weathrbd: ☐ Vert: ☐ Wd. Shngl: ☐ Brick: ☐ Stone: ☐ Block: ☐ Metal: ☐ Asbestos: ☐ Vinyl: ☐ Tar Ppr: ☐		Siding material	Clpbd: ☐ Weathrbd: ☐ Vert: ☐ Wd. Shngl: ☐ Brick: ☐ Stone: ☐ Block: ☐ Metal: ☐ Asbestos: ☐ Vinyl: ☐ Tar Ppr: ☐
Brick: ☐ Stone: ☐ Block: ☑ Poured or Stucco: ☐ Tile: ☐		Foundation	Brick: ☐ Stone: ☐ Block: ☐ Poured or Stucco: ☐ Tile: ☐
Gable: ☑ Hipped: ☐ Flat: ☐ Mansard: ☐ Other:		Roof	Gable: ☐ Hipped: ☐ Flat: ☐ Mansard: ☐ Other:
Asphalt Shngl: ☑ Metal: ☐ Wood Shngl: ☐ Other:		Roof Material	Asphalt Shngl: ☐ Metal: ☐ Wood Shngl: ☐ Other:
Good: ☐ Fair: ☐ Alt: ☑ Vy Alt: ☐ Add., Major: ☐ Minor: ☐		Integrity	Good: ☐ Fair: ☐ Alt: ☐ Vy Alt: ☐ Add., Major: ☐ Minor: ☐
1700-1799: ☐ 1800-1859: ☐ 1860-1910: ☐ 1910-1945: ☑		Period	1700-1799: ☐ 1800-1859: ☐ 1860-1910: ☐ 1910-1945: ☐
Bibliography and further notes on Reverse		BUILDING 3	or: Note:
Surveyed by: Date:		BUILDING 4	or: Note:

IL 422-0405

ILLINOIS RURAL SURVEY

County: McHenry | Site #: 4567 | Town:

¼: NE | Sec: 24 | TWP: 43N | Range: 8E

Street: 2311 Black | Street View: ☑

Industrial/Commercial Complex w/3 or more Bldgs.: ☐

FARMSTEAD ☐

House: ☑ 2 Houses: ☐ 1 Major Barn: ☐ 2 Mjr Barns: ☐ 3 Mjr Barns: ☐ Corn Cribs, 1: ☐, 2: ☐, 3+: ☐

Garage: ☑ Mach. Shed: ☐ Granary: ☐ Smokehouse: ☐ Summer Kitchen: ☐ Silo: ☐ Windmill: ☐

Grain Bins: ☐ Pump House: ☐ Hog Houses: ☐ Chicken Coop: ☐ Outhouse: ☐ Mobile Homes: ☐

Sheds, 1-2: ☐ 3+: ☐ Metal Bldgs: ☐ Comments:

PHOTO GOES HERE

FRAME# 27 | Pres. Funct.: Cottage | Same ? ☑ | at BUILDING 2 ☐

Residence: ☑ Outbuilding: ☐ Public: ☐ Commercial: ☐ Barn: ☐ Industrial: ☐ Structural: ☐ Religious: ☐	Original Function	Residence: ☐ Outbuilding: ☐ Public: ☐ Commercial: ☐ Barn: ☐ Industrial: ☐ Structural: ☐ Religious: ☐
Deteriorated: ☐ Abandoned: ☐ Lrg: ☐ Mid: ☐ Sm: ☑	Condition/size	Deteriorated: ☐ Abandoned: ☐ Lrg: ☐ Mid: ☐ Sm: ☐
1112 or: Stories, 1: ☑ 1-½: ☐ 2: ☐ 2+: ☐	Building TYPE	or: Stories, 1: ☐ 1-½: ☐ 2: ☐ 2+: ☐
Frame: ☑ Masonry: ☐ Pole: ☐ Log: ☐ Other:	Structure	Frame: ☐ Masonry: ☐ Pole: ☐ Log: ☐ Other:
Clpbd: ☐ Weatherbd: ☐ Vert: ☐ Wd. Shngl: ☐ Brick: ☐ Stone: ☐ Block: ☑ Metal: ☑ Asbestos: ☐ Vinyl: ☐ Tar Ppr: ☐	Siding material	Clpbd: ☐ Weatherbd: ☐ Vert: ☐ Wd. Shngl: ☐ Brick: ☐ Stone: ☐ Block: ☐ Metal: ☐ Asbestos: ☐ Vinyl: ☐ Tar Ppr: ☐
Brick: ☐ Stone: ☐ Block: ☑ Poured or Stucco: ☐ Tile: ☐	Foundation	Brick: ☐ Stone: ☐ Block: ☐ Poured or Stucco: ☐ Tile: ☐
Gable: ☑ Hipped: ☑ Flat: ☐ Mansard: ☐ Other:	Roof	Gable: ☐ Hipped: ☐ Flat: ☐ Mansard: ☐ Other:
Asphalt Shngl: ☑ Metal: ☐ Wood Shngl: ☐ Other:	Roof Material	Asphalt Shngl: ☐ Metal: ☐ Wood Shngl: ☐ Other:
Good: ☐ Fair: ☐ Alt: ☑ Vy Alt: ☐ Add., Major: ☑ Minor: ☐	Integrity	Good: ☐ Fair: ☐ Alt: ☐ Vy Alt: ☐ Add., Major: ☐ Minor: ☐
1700-1799: ☐ 1800-1859: ☐ 1860-1910: ☐ 1910-1945: ☑ 1944	Period	1700-1799: ☐ 1800-1859: ☐ 1860-1910: ☐ 1910-1945: ☐
Bibliography and further notes on Reverse	BUILDING 3	or: Note:
Surveyed by: Date:	BUILDING 4	or: Note:

IL 422-6465

ILLINOIS RURAL SURVEY

County: McHenry | Site #: 4568 | Town:

¼: NE | Sec: 24 | TWP: 43N | Range: 8E

Street: 2314 Black | Street View: ☑

Industrial/Commercial Complex w/3 or more Bldgs.: ☐

FARMSTEAD ☐

House: ☑ 2 Houses: ☐ 1 Major Barn: ☐ 2 Mjr Barns: ☐ 3 Mjr Barns: ☐ Corn Cribs, 1: ☐, 2: ☐, 3+: ☐

Garage: ☐ Mach. Shed: ☐ Granary: ☐ Smokehouse: ☐ Summer Kitchen: ☐ Silo: ☐ Windmill: ☐

Grain Bins: ☐ Pump House: ☐ Hog Houses: ☐ Chicken Coop: ☐ Outhouse: ☐ Mobile Homes: ☐

Sheds, 1-2: ☐ 3+: ☐ Metal Bldgs: ☐ Comments:

FRAME# 28 | Pres. Funct.: Cottage | Same ? ☑ | at BUILDING 2 ☐

Residence: ☑ Outbuilding: ☐ Public: ☐ Commercial: ☐ Barn: ☐ Industrial: ☐ Structural: ☐ Religious: ☐	Original Function	Residence: ☐ Outbuilding: ☐ Public: ☐ Commercial: ☐ Barn: ☐ Industrial: ☐ Structural: ☐ Religious: ☐
Deteriorated: ☐ Abandoned: ☐ Lrg: ☑ Mid: ☐ Sm: ☐	Condition/size	Deteriorated: ☐ Abandoned: ☐ Lrg: ☐ Mid: ☐ Sm: ☐
1111 or: Stories, 1: ☐ 1-½: ☑ 2: ☐ 2+: ☐	Building TYPE	or: Stories, 1: ☐ 1-½: ☐ 2: ☐ 2+: ☐
Frame: ☑ Masonry: ☐ Pole: ☐ Log: ☐ Other:	Structure	Frame: ☐ Masonry: ☐ Pole: ☐ Log: ☐ Other:
Clpbd: ☐ Weatherbd: ☐ Vert: ☐ Wd. Shngl: ☑ Brick: ☐ Stone: ☐ Block: ☐ Metal: ☐ Asbestos: ☐ Vinyl: ☐ Tar Ppr: ☐	Siding material	Clpbd: ☐ Weatherbd: ☐ Vert: ☐ Wd. Shngl: ☐ Brick: ☐ Stone: ☐ Block: ☐ Metal: ☐ Asbestos: ☐ Vinyl: ☐ Tar Ppr: ☐
Brick: ☐ Stone: ☐ Block: ☐ Poured or Stucco: ☐ Tile: ☐	Foundation	Brick: ☐ Stone: ☐ Block: ☐ Poured or Stucco: ☐ Tile: ☐
Gable: ☑ Hipped: ☐ Flat: ☐ Mansard: ☐ Other:	Roof	Gable: ☐ Hipped: ☐ Flat: ☐ Mansard: ☐ Other:
Asphalt Shngl: ☑ Metal: ☐ Wood Shngl: ☐ Other:	Roof Material	Asphalt Shngl: ☐ Metal: ☐ Wood Shngl: ☐ Other:
Good: ☐ Fair: ☑ Alt: ☐ Vy Alt: ☐ Add., Major: ☐ Minor: ☑	Integrity	Good: ☐ Fair: ☐ Alt: ☐ Vy Alt: ☐ Add., Major: ☐ Minor: ☐
1700-1799: ☐ 1800-1859: ☐ 1860-1910: ☐ 1910-1945: ☑ 1920s	Period	1700-1799: ☐ 1800-1859: ☐ 1860-1910: ☐ 1910-1945: ☐
Bibliography and further notes on Reverse	BUILDING 3	or: Note:
Surveyed by: Date:	BUILDING 4	or: Note:

IL 422-6465

First house on "the island"

ILLINOIS RURAL SURVEY

County: McHenry | Site #: 4569 | Town:
¼: SE | Sec: 24 | TWP: 43N | Range: 8E
Street: 2306 Byrne | Street View: ✓
Industrial/Commercial Complex w/3 or more Bldgs.: ☐

FARMSTEAD ☐
House: ✓ 2 Houses: ☐ 1 Major Barn: ☐ 2 Mjr Barns: ☐ 3 Mjr Barns: ☐ Corn Cribs, 1: ☐, 2: ☐, 3+: ☐
Garage: ✓ Mach. Shed: ☐ Grainery: ☐ Smokehouse: ☐ Summer Kitchen: ☐ Silo: ☐ Windmill: ☐
Grain Bins: ☐ Pump House: ☐ Hog Houses: ☐ Chicken Coop: ☐ Outhouse: ☐ Mobile Homes: ☐
Sheds, 1-3: ☐ 3+: ☐ Metal Bldgs: ☐ Comments:



FRAME# 29	Pres. Funct.: Cottage	Same ? ✓	BUILDING 2
Residence: ✓ Outbuilding: ☐ Public: ☐ Commercial: ☐ Barn: ☐ Industrial: ☐ Structural: ☐ Religious: ☐			Original Function
Deteriorated: ☐ Abandoned: ☐ Lrg ☐ Mid ☐ Sml ✓			Condition/usefulness
1 0 6 or:	Stories, 1: ✓ 1-½: ☐ 2: ☐ 2+: ☐		Building TYPE
Frame: ✓ Masonry: ☐ Pole: ☐ Log: ☐ Other:			Structure
Clpbd: ☐ Weatherbd: ☐ Vert: ☐ Wd. Shngl: ☐ Brick: ☐ Stone: ☐ Block: ☐ Metal: ☐ Asbestos: ✓ Vinyl: ☐ Tar Ppr: ☐			Siding material
Brick: ☐ Stone: ☐ Block: ☐ Poured or Stucco: ✓ Tile: ☐			Foundation
Gable: ✓ Hipped: ☐ Flat: ☐ Mansard: ☐ Other:			Roof
Asphalt Shngl: ✓ Metal: ☐ Wood Shngl: ☐ Other:			Roof Material
Good: ✓ Fair: ☐ Alt: ☐ Vy Alt: ☐ Add., Major: ✓ Minor: ☐			Integrity
1700-1799: ☐ 1800-1859: ☐ 1860-1910: ☐ 1910-1945: ✓			Period
Bibliography and further notes on Reverse			BUILDING 3
Surveyed by: Date:			BUILDING 4

FRAME# Pres. Funct.: Same ? ☐
Residence: ☐ Outbuilding: ☐ Public: ☐ Commercial: ☐ Barn: ☐ Industrial: ☐ Structural: ☐ Religious: ☐
Deteriorated: ☐ Abandoned: ☐ Lrg ☐ Mid ☐ Sml ☐
or: Stories, 1: ☐ 1-½: ☐ 2: ☐ 2+: ☐
Frame: ☐ Masonry: ☐ Pole: ☐ Log: ☐ Other:
Clpbd: ☐ Weatherbd: ☐ Vert: ☐ Wd. Shngl: ☐ Brick: ☐ Stone: ☐ Block: ☐ Metal: ☐ Asbestos: ☐ Vinyl: ☐ Tar Ppr: ☐
Brick: ☐ Stone: ☐ Block: ☐ Poured or Stucco: ☐ Tile: ☐
Gable: ☐ Hipped: ☐ Flat: ☐ Mansard: ☐ Other:
Asphalt Shngl: ☐ Metal: ☐ Wood Shngl: ☐ Other:
Good: ☐ Fair: ☐ Alt: ☐ Vy Alt: ☐ Add., Major: ☐ Minor: ☐
1700-1799: ☐ 1800-1859: ☐ 1860-1910: ☐ 1910-1945: ☐
or: Notes:
or: Notes:

IL 422-0485

ILLINOIS RURAL SURVEY

County: McHenry | Site #: 4570 | Town:
¼: SE | Sec: 24 | TWP: 43N | Range: 8E
Street: 2310 Byrne | Street View: ✓
Industrial/Commercial Complex w/3 or more Bldgs.: ☐

FARMSTEAD ☐
House: ✓ 2 Houses: ☐ 1 Major Barn: ☐ 2 Mjr Barns: ☐ 3 Mjr Barns: ☐ Corn Cribs, 1: ☐, 2: ☐, 3+: ☐
Garage: ✓ Mach. Shed: ☐ Grainery: ☐ Smokehouse: ☐ Summer Kitchen: ☐ Silo: ☐ Windmill: ☐
Grain Bins: ☐ Pump House: ☐ Hog Houses: ☐ Chicken Coop: ☐ Outhouse: ☐ Mobile Homes: ☐
Sheds, 1-3: ☐ 3+: ☐ Metal Bldgs: ☐ Comments:

FRAME# 30	Pres. Funct.: Cottage	Same ? ✓	BUILDING 2
Residence: ✓ Outbuilding: ☐ Public: ☐ Commercial: ☐ Barn: ☐ Industrial: ☐ Structural: ☐ Religious: ☐			Original Function
Deteriorated: ☐ Abandoned: ☐ Lrg ☐ Mid ☐ Sml ✓			Condition/usefulness
1 0 6 or:	Stories, 1: ✓ 1-½: ☐ 2: ☐ 2+: ☐		Building TYPE
Frame: ✓ Masonry: ☐ Pole: ☐ Log: ☐ Other:			Structure
Clpbd: ☐ Weatherbd: ☐ Vert: ✓ Wd. Shngl: ☐ Brick: ☐ Stone: ☐ Block: ☐ Metal: ☐ Asbestos: ☐ Vinyl: ☐ Tar Ppr: ☐			Siding material
Brick: ☐ Stone: ☐ Block: ☐ Poured or Stucco: ✓ Tile: ☐			Foundation
Gable: ✓ Hipped: ☐ Flat: ☐ Mansard: ☐ Other:			Roof
Asphalt Shngl: ✓ Metal: ☐ Wood Shngl: ☐ Other:			Roof Material
Good: ☐ Fair: ☐ Alt: ✓ Vy Alt: ✓ Add., Major: ✓ Minor: ☐			Integrity
1700-1799: ☐ 1800-1859: ☐ 1860-1910: ☐ 1910-1945: ✓			Period
Bibliography and further notes on Reverse			BUILDING 3
Surveyed by: Date:			BUILDING 4

FRAME# Pres. Funct.: Same ? ☐
Residence: ☐ Outbuilding: ☐ Public: ☐ Commercial: ☐ Barn: ☐ Industrial: ☐ Structural: ☐ Religious: ☐
Deteriorated: ☐ Abandoned: ☐ Lrg ☐ Mid ☐ Sml ☐
or: Stories, 1: ☐ 1-½: ☐ 2: ☐ 2+: ☐
Frame: ☐ Masonry: ☐ Pole: ☐ Log: ☐ Other:
Clpbd: ☐ Weatherbd: ☐ Vert: ☐ Wd. Shngl: ☐ Brick: ☐ Stone: ☐ Block: ☐ Metal: ☐ Asbestos: ☐ Vinyl: ☐ Tar Ppr: ☐
Brick: ☐ Stone: ☐ Block: ☐ Poured or Stucco: ☐ Tile: ☐
Gable: ☐ Hipped: ☐ Flat: ☐ Mansard: ☐ Other:
Asphalt Shngl: ☐ Metal: ☐ Wood Shngl: ☐ Other:
Good: ☐ Fair: ☐ Alt: ☐ Vy Alt: ☐ Add., Major: ☐ Minor: ☐
1700-1799: ☐ 1800-1859: ☐ 1860-1910: ☐ 1910-1945: ☐
or: Notes:
or: Notes:

IL 422-0485

ILLINOIS RURAL SURVEY

County: McHenry | Site #: 4571 | Town:
¼: SE | Sec: 24 | TWP: 43N | Range: 8E
Street: 2307 Byrne | Street View: ☑
Industrial/Commercial Complex w/3 or more Bldgs.: ☐

FARMSTEAD ☐
House: ☑ 2 Houses: ☐ 1 Major Barn: ☐ 2 Mjr Barns: ☐ 3 Mjr Barns: ☐ Corn Cribs, 1: ☐, 2: ☐, 3+: ☐
Garage: ☑ Mach. Shed: ☐ Grainary: ☐ Smokehouse: ☐ Summer Kitchen: ☐ Silo: ☐ Windmill: ☐
Grain Bins: ☐ Pump House: ☐ Hog House: ☐ Chicken Coop: ☐ Outhouse: ☐ Mobile Homes: ☐
Sheds, 1-3: ☐ 3+: ☐ Metal Bldgs: ☐ Comments:

FRAME# 31 | Pres. Funct.: Cottage | Same ? ☐ | at BUILDING 2+ | ? ☐

Residence: ☑ Outbuilding: ☐ Public: ☐ Commercial: ☐ Barn: ☐ Industrial: ☐ Structural: ☐ Religious: ☐	Original Function	Residence: ☐ Outbuilding: ☐ Public: ☐ Commercial: ☐ Barn: ☐ Industrial: ☐ Structural: ☐ Religious: ☐
Deteriorated: ☐ Abandoned: ☐ Lrg ☐ Mid ☑ Sml ☐	Condition/usability	Deteriorated: ☐ Abandoned: ☐ Lrg ☐ Mid ☐ Sm ☐
1 0 1 4 or: Stories, 1: ☑ 1-½: ☐ 2: ☐ 2+: ☐	Building TYPE	or: Stories, 1: ☐ 1-½: ☐ 2: ☐ 2+: ☐
Frame: ☑ Masonry: ☐ Pole: ☐ Log: ☐ Other:	Structure	Frame: ☐ Masonry: ☐ Pole: ☐ Log: ☐ Other:
Clpbd: ☑ Weatherbd: ☐ Vert: ☐ Wd. Shngl: ☐ Brick: ☐ Stone: ☐ Block: ☐ Metal: ☐ Asbestos: ☐ Vinyl: ☐ Tar Ppr: ☐	Siding material	Clpbd: ☐ Weatherbd: ☐ Vert: ☐ Wd. Shngl: ☐ Brick: ☐ Stone: ☐ Block: ☐ Metal: ☐ Asbestos: ☐ Vinyl: ☐ Tar Ppr: ☐
Brick: ☐ Stone: ☐ Block: ☐ Poured or Stucco: ☑ Tile: ☐	Foundation	Brick: ☐ Stone: ☐ Block: ☐ Poured or Stucco: ☐ Tile: ☐
Gable: ☑ Hipped: ☐ Flat: ☐ Mansard: ☐ Other:	Roof	Gable: ☐ Hipped: ☐ Flat: ☐ Mansard: ☐ Other:
Asphalt Shngl: ☑ Metal: ☐ Wood Shngl: ☐ Other:	Roof Material	Asphalt Shngl: ☐ Metal: ☐ Wood Shngl: ☐ Other:
Good: ☐ Fair: ☐ Alt: ☑ Vy Alt: ☐ Add., Major: ☐ Minor: ☐	Integrity	Good: ☐ Fair: ☐ Alt: ☐ Vy Alt: ☐ Add., Major: ☐ Minor: ☐
1700-1799: ☐ 1800-1859: ☐ 1860-1910: ☐ 1910-1945: ☑	Period	1700-1799: ☐ 1800-1859: ☐ 1860-1910: ☐ 1910-1945: ☐
Bibliography and further notes on Reverse	BUILDING 3	or: Note:
Surveyed by: Date:	BUILDING 4	or: Note:

IL 423-0486

ILLINOIS RURAL SURVEY

County: McHenry | Site #: 4522 | Town:
¼: SE | Sec: 24 | TWP: 43N | Range: 8E
Street: 2311 Byrne | Street View: ☑
Industrial/Commercial Complex w/3 or more Bldgs.: ☐

FARMSTEAD ☐
House: ☑ 2 Houses: ☐ 1 Major Barn: ☐ 2 Mjr Barns: ☐ 3 Mjr Barns: ☐ Corn Cribs, 1: ☐, 2: ☐, 3+: ☐
Garage: ☑ Mach. Shed: ☐ Grainary: ☐ Smokehouse: ☐ Summer Kitchen: ☐ Silo: ☐ Windmill: ☐
Grain Bins: ☐ Pump House: ☐ Hog House: ☐ Chicken Coop: ☐ Outhouse: ☐ Mobile Homes: ☐
Sheds, 1-3: ☐ 3+: ☐ Metal Bldgs: ☐ Comments:

FRAME# 32 | Pres. Funct.: Cottage | Same ? ☑ | at BUILDING 2+ | ? ☐

Residence: ☑ Outbuilding: ☑ Public: ☑ Commercial: ☑ Barn: ☑ Industrial: ☑ Grainary: ☑ Religious: ☑	Original Function	Residence: ☐ Outbuilding: ☐ Public: ☐ Commercial: ☐ Barn: ☐ Industrial: ☐ Structural: ☐ Religious: ☐
Deteriorated: ☐ Abandoned: ☐ Lrg ☐ Mid ☐ Sml ☑	Condition/usability	Deteriorated: ☐ Abandoned: ☐ Lrg ☐ Mid ☐ Sm ☐
1 1 2 [illegible] Stories, 1: ☑ 1-½: ☐ 2: ☑ 2+: ☐	Building TYPE	or: Stories, 1: ☐ 1-½: ☐ 2: ☐ 2+: ☐
Frame: ☑ Masonry: ☐ Pole: ☐ Log: ☐ Other:	Structure	Frame: ☐ Masonry: ☐ Pole: ☐ Log: ☐ Other:
Clpbd: ☐ Weatherbd: ☐ Vert: ☐ Wd. Shngl: ☐ Brick: ☐ Stone: ☐ Block: ☐ Metal: ☐ Asbestos: ☑ Vinyl: ☐ Tar Ppr: ☐	Siding material	Clpbd: ☐ Weatherbd: ☐ Vert: ☐ Wd. Shngl: ☐ Brick: ☐ Stone: ☐ Block: ☐ Metal: ☐ Asbestos: ☐ Vinyl: ☐ Tar Ppr: ☐
Brick: ☐ Stone: ☐ Block: ☐ Poured or Stucco: ☑ Tile: ☐	Foundation	Brick: ☐ Stone: ☐ Block: ☐ Poured or Stucco: ☐ Tile: ☐
Gable: ☑ Hipped: ☐ Flat: ☐ Mansard: ☐ Other:	Roof	Gable: ☐ Hipped: ☐ Flat: ☐ Mansard: ☐ Other:
Asphalt Shngl: ☑ Metal: ☐ Wood Shngl: ☐ Other:	Roof Material	Asphalt Shngl: ☐ Metal: ☐ Wood Shngl: ☐ Other:
Good: ☐ Fair: ☐ Alt: ☑ Vy Alt: ☐ Add., Major: ☑ Minor: ☐	Integrity	Good: ☐ Fair: ☐ Alt: ☐ Vy Alt: ☐ Add., Major: ☐ Minor: ☐
1700-1799: ☐ 1800-1859: ☐ 1860-1910: ☐ 1910-1945: ☑	Period	1700-1799: ☐ 1800-1859: ☐ 1860-1910: ☐ 1910-1945: ☐
Bibliography and further notes on Reverse	BUILDING 3	or: Note:
Surveyed by: Date:	BUILDING 4	or: Note:

IL 423-0486

ILLINOIS RURAL SURVEY

County: McHenry | Site #: 4573 | Town:

¼: SE | Sec: 24 | TWP: 43N | Range: 8E

Street: Bayne | Street View: ☒

Industrial/Commercial Complex w/3 or more Bldgs.: ☐

FARMSTEAD ☐

House: ☒ 2 Houses: ☐ 1 Major Barn: ☐ 2 Mjr Barns: ☐ 3 Mjr Barns: ☐ Corn Cribs, 1: ☐, 2: ☐, 3+: ☐

Garage: ☐ Mach. Shed: ☐ Grainery: ☐ Smokehouse: ☐ Summer Kitchen: ☐ Silo: ☐ Windmill: ☐

Grain Bins: ☐ Pump House: ☐ Hog Houses: ☐ Chicken Coop: ☐ Outhouse: ☐ Mobile Homes: ☐

Sheds, 1-3: ☐ 3+: ☐ Metal Bldgs: ☐ Comments:

FRAME# 33 | Pres. Fund.: Cottage | Same ? ☐ | w/ BUILDING 2:

Residence: ☐ Outbuilding: ☐ Public: ☐ Commercial: ☐ Barn: ☐ Industrial: ☐ Structural: ☐ Religious: ☐	Original Function	Residence: ☐ Outbuilding: ☐ Public: ☐ Commercial: ☐ Barn: ☐ Industrial: ☐ Structural: ☐ Religious: ☐
Deteriorated: ☐ Abandoned: ☐ Lrg: ☒ Md: ☒ Sml: ☐	Condition/usefulness	Deteriorated: ☐ Abandoned: ☐ Lrg: ☐ Md: ☐ Sm: ☐
☒ ☒ ☒ or: 111 Stories, 1: ☒ 1-½: ☐ 2: ☐ 2+: ☐	Building TYPE	or: Stories, 1: ☐ 1-½: ☐ 2: ☐ 2+: ☐
Frame: ☒ Masonry: ☐ Pole: ☐ Log: ☐ Other:	Structure	Frame: ☐ Masonry: ☐ Pole: ☐ Log: ☐ Other:
Clpbd: ☐ Weathrbd: ☐ Vert: ☐ Wd. Shngl: ☐ Brick: ☐ Stone: ☐ Block: ☐ Metal: ☐ Asbestos: ☒ Vinyl: ☐ Tar Ppr: ☐	Siding material	Clpbd: ☐ Weathrbd: ☐ Vert: ☐ Wd. Shngl: ☐ Brick: ☐ Stone: ☐ Block: ☐ Metal: ☐ Asbestos: ☐ Vinyl: ☐ Tar Ppr: ☐
Brick: ☐ Stone: ☐ Block: ☐ Poured or Stucco: ☒ Tile: ☐	Foundation	Brick: ☐ Stone: ☐ Block: ☐ Poured or Stucco: ☐ Tile: ☐
Gable: ☒ Hipped: ☐ Flat: ☐ Mansard: ☐ Other:	Roof	Gable: ☐ Hipped: ☐ Flat: ☐ Mansard: ☐ Other:
Asphalt Shngl: ☒ Metal: ☐ Wood Shngl: ☐ Other:	Roof Material	Asphalt Shngl: ☐ Metal: ☐ Wood Shngl: ☐ Other:
Good: ☐ Fair: ☒ Attr: ☐ Vy Attd: ☐ Add., Major: ☐ Minor: ☐	Integrity	Good: ☐ Fair: ☐ Attr: ☐ Vy Attd: ☐ Add., Major: ☐ Minor: ☐
1700-1799: ☐ 1800-1859: ☐ 1860-1910: ☐ 1910-1945: ☒	Period	1700-1799: ☐ 1800-1859: ☐ 1860-1910: ☐ 1910-1945: ☐
Bibliography and further notes on Reverse	BUILDING 3	or: Notes:
Surveyed by: Date:	BUILDING 4	or: Notes:

IL 422-0488

ILLINOIS RURAL SURVEY

County: McHenry | Site #: 4574 | Town:

¼: SE | Sec: 24 | TWP: 43N | Range: 8E

Street: 234 Bayne | Street View: ☒

Industrial/Commercial Complex w/3 or more Bldgs.: ☐

FARMSTEAD ☐

House: ☒ 2 Houses: ☐ 1 Major Barn: ☐ 2 Mjr Barns: ☐ 3 Mjr Barns: ☐ Corn Cribs, 1: ☐, 2: ☐, 3+: ☐

Garage: ☒ Mach. Shed: ☐ Grainery: ☐ Smokehouse: ☐ Summer Kitchen: ☐ Silo: ☐ Windmill: ☐

Grain Bins: ☐ Pump House: ☐ Hog Houses: ☐ Chicken Coop: ☐ Outhouse: ☐ Mobile Homes: ☐

Sheds, 1-3: ☐ 3+: ☐ Metal Bldgs: ☐ Comments:



FRAME# 34 | Pres. Fund.: Cottage | Same ? ☒ | w/ BUILDING 2:

Residence: ☒ Outbuilding: ☐ Public: ☐ Commercial: ☐ Barn: ☐ Industrial: ☐ Structural: ☐ Religious: ☐	Original Function	Residence: ☐ Outbuilding: ☐ Public: ☐ Commercial: ☐ Barn: ☐ Industrial: ☐ Structural: ☐ Religious: ☐
Deteriorated: ☐ Abandoned: ☐ Lrg: ☐ Md: ☐ Sml: ☒	Condition/usefulness	Deteriorated: ☐ Abandoned: ☐ Lrg: ☐ Md: ☐ Sm: ☐
1 1 0 0 or: Stories, 1: ☒ 1-½: ☐ 2: ☐ 2+: ☐	Building TYPE	or: Stories, 1: ☐ 1-½: ☐ 2: ☐ 2+: ☐
Frame: ☒ Masonry: ☐ Pole: ☐ Log: ☐ Other:	Structure	Frame: ☐ Masonry: ☐ Pole: ☐ Log: ☐ Other:
Clpbd: ☐ Weathrbd: ☐ Vert: ☐ Wd. Shngl: ☐ Brick: ☐ Stone: ☐ Block: ☐ Metal: ☐ Asbestos: ☒ Vinyl: ☐ Tar Ppr: ☐	Siding material	Clpbd: ☐ Weathrbd: ☐ Vert: ☐ Wd. Shngl: ☐ Brick: ☐ Stone: ☐ Block: ☐ Metal: ☐ Asbestos: ☐ Vinyl: ☐ Tar Ppr: ☐
Brick: ☐ Stone: ☐ Block: ☒ Poured or Stucco: ☐ Tile: ☐	Foundation	Brick: ☐ Stone: ☐ Block: ☐ Poured or Stucco: ☐ Tile: ☐
Gable: ☒ Hipped: ☐ Flat: ☐ Mansard: ☐ Other:	Roof	Gable: ☐ Hipped: ☐ Flat: ☐ Mansard: ☐ Other:
Asphalt Shngl: ☒ Metal: ☐ Wood Shngl: ☐ Other:	Roof Material	Asphalt Shngl: ☐ Metal: ☐ Wood Shngl: ☐ Other:
Good: ☒ Fair: ☐ Attr: ☐ Vy Attd: ☐ Add., Major: ☐ Minor: ☐	Integrity	Good: ☐ Fair: ☐ Attr: ☐ Vy Attd: ☐ Add., Major: ☐ Minor: ☐
1700-1799: ☐ 1800-1859: ☐ 1860-1910: ☐ 1910-1945: ☒	Period	1700-1799: ☐ 1800-1859: ☐ 1860-1910: ☐ 1910-1945: ☐
Bibliography and further notes on Reverse	BUILDING 3	or: Notes:
Surveyed by: Date:	BUILDING 4	or: Notes:

IL 422-0488

ILLINOIS RURAL SURVEY

County: McHenry | Site #: 4575 | Town:
¼: SE | Sec: 24 | TWP: 43N | Range: 8E
Street: 2319 Bayne | Street View: ☒
Industrial/Commercial Complex w/3 or more Bldgs.: ☐

FARMSTEAD ☐
House: ☒ 2 Houses: ☐ 1 Major Barn: ☐ 2 Mjr Barns: ☐ 3 Mjr Barns: ☐ Corn Cribs, 1: ☐, 2: ☐, 3+: ☐
Garage: ☐ Mech. Shed: ☐ Granary: ☐ Smokehouse: ☐ Summer Kitchen: ☐ Silo: ☐ Windmill: ☐
Grain Bins: ☐ Pump House: ☐ Hog House: ☐ Chicken Coop: ☐ Outhouse: ☐ Mobile Homes: ☐
Sheds, 1-3: ☐ 3+: ☐ Metal Bldgs: ☐ Comments:

FRAME# 35	Pres. Funct.: Cottage	Same ? ☒	BUILDING 2	FRAME#	Pres. Funct.:	Same ? ☐
Residence: ☒ Outbuilding: ☐ Public: ☐ Commercial: ☐ Barn: ☐ Industrial: ☐ Structural: ☐ Religious: ☐			Original Function	Residence: ☐ Outbuilding: ☐ Public: ☐ Commercial: ☐ Barn: ☐ Industrial: ☐ Structural: ☐ Religious: ☐		
Determinated: ☐ Abandoned: ☐ Lrg ☐ Md ☒ Sml ☐			Condition/Usefulness	Determinated: ☐ Abandoned: ☐ Lrg ☐ Md ☐ Sml ☐		
1 1 1 1 or:	Stories, 1: ☒ 1-½: ☐ 2: ☐ 2+: ☐		Building TYPE	or:	Stories, 1: ☐ 1-½: ☐ 2: ☐ 2+: ☐	
Frame: ☒ Masonry: ☐ Pole: ☐ Log: ☐ Other:			Structure	Frame: ☐ Masonry: ☐ Pole: ☐ Log: ☐ Other:		
Clpbd: ☒ Weatherbd: ☐ Vert: ☐ Wd. Shngl: ☐ Brick: ☐ Stone: ☐ Block: ☐ Metal: ☐ Asbestos: ☐ Vinyl: ☐ Tar Ppr: ☐			Siding material	Clpbd: ☐ Weatherbd: ☐ Vert: ☐ Wd. Shngl: ☐ Brick: ☐ Stone: ☐ Block: ☐ Metal: ☐ Asbestos: ☐ Vinyl: ☐ Tar Ppr: ☐		
Brick: ☐ Stone: ☐ Block: ☐ Poured or Stucco: ☐ Tile: ☐			Foundation	Brick: ☐ Stone: ☐ Block: ☐ Poured or Stucco: ☐ Tile: ☐		
Gable: ☒ Hipped: ☐ Flat: ☐ Mansard: ☐ Other:			Roof	Gable: ☐ Hipped: ☐ Flat: ☐ Mansard: ☐ Other:		
Asphalt Shngl: ☒ Metal: ☐ Wood Shngl: ☐ Other:			Roof Material	Asphalt Shngl: ☐ Metal: ☐ Wood Shngl: ☐ Other:		
Good: ☐ Fair: ☒ Alt: ☐ Vy Alt: ☐ Add., Major: ☐ Minor: ☐			Integrity	Good: ☐ Fair: ☐ Alt: ☐ Vy Alt: ☐ Add., Major: ☐ Minor: ☐		
1700-1799: ☐ 1800-1859: ☐ 1860-1910: ☐ 1910-1945: ☒	LATE 1940'S		Period	1700-1799: ☐ 1800-1859: ☐ 1860-1910: ☐ 1910-1945: ☐		
Bibliography and further notes on Reverse			BUILDING 3	or:	Notes:	
Surveyed by:	Date:		BUILDING 4	or:	Notes:	

IL 422-0485

ILLINOIS RURAL SURVEY

County: McHenry | Site #: 4574 | Town:
¼: SE | Sec: 24 | TWP: 43N | Range: 8E
Street: 2320 Bayne | Street View: ☒
Industrial/Commercial Complex w/3 or more Bldgs.: ☐

FARMSTEAD ☐
House: ☐ 2 Houses: ☐ 1 Major Barn: ☐ 2 Mjr Barns: ☐ 3 Mjr Barns: ☐ Corn Cribs, 1: ☐, 2: ☐, 3+: ☐
Garage: ☐ Mech. Shed: ☐ Granary: ☐ Smokehouse: ☐ Summer Kitchen: ☐ Silo: ☐ Windmill: ☐
Grain Bins: ☐ Pump House: ☐ Hog House: ☐ Chicken Coop: ☐ Outhouse: ☐ Mobile Homes: ☐
Sheds, 1-3: ☐ 3+: ☐ Metal Bldgs: ☐ Comments:



FRAME# 36	Pres. Funct.: Cottage	Same ? ☒	BUILDING 2	FRAME#	Pres. Funct.:	Same ? ☐
Residence: ☒ Outbuilding: ☐ Public: ☐ Commercial: ☐ Barn: ☐ Industrial: ☐ Structural: ☐ Religious: ☐			Original Function	Residence: ☐ Outbuilding: ☐ Public: ☐ Commercial: ☐ Barn: ☐ Industrial: ☐ Structural: ☐ Religious: ☐		
Determinated: ☐ Abandoned: ☐ Lrg ☐ Md ☒ Sml ☐			Condition/Usefulness	Determinated: ☐ Abandoned: ☐ Lrg ☐ Md ☐ Sml ☐		
1 1 1 1 or:	Stories, 1: ☒ 1-½: ☐ 2: ☐ 2+: ☐		Building TYPE	or:	Stories, 1: ☐ 1-½: ☐ 2: ☐ 2+: ☐	
Frame: ☒ Masonry: ☐ Pole: ☐ Log: ☐ Other:			Structure	Frame: ☐ Masonry: ☐ Pole: ☐ Log: ☐ Other:		
Clpbd: ☐ Weatherbd: ☐ Vert: ☐ Wd. Shngl: ☐ Brick: ☐ Stone: ☐ Block: ☐ Metal: ☐ Asbestos: ☒ Vinyl: ☐ Tar Ppr: ☐			Siding material	Clpbd: ☐ Weatherbd: ☐ Vert: ☐ Wd. Shngl: ☐ Brick: ☐ Stone: ☐ Block: ☐ Metal: ☐ Asbestos: ☐ Vinyl: ☐ Tar Ppr: ☐		
Brick: ☐ Stone: ☐ Block: ☐ Poured or Stucco: ☒ Tile: ☐			Foundation	Brick: ☐ Stone: ☐ Block: ☐ Poured or Stucco: ☐ Tile: ☐		
Gable: ☒ Hipped: ☐ Flat: ☐ Mansard: ☐ Other:			Roof	Gable: ☐ Hipped: ☐ Flat: ☐ Mansard: ☐ Other:		
Asphalt Shngl: ☒ Metal: ☐ Wood Shngl: ☐ Other:			Roof Material	Asphalt Shngl: ☐ Metal: ☐ Wood Shngl: ☐ Other:		
Good: ☐ Fair: ☒ Alt: ☐ Vy Alt: ☐ Add., Major: ☐ Minor: ☐			Integrity	Good: ☐ Fair: ☐ Alt: ☐ Vy Alt: ☐ Add., Major: ☐ Minor: ☐		
1700-1799: ☐ 1800-1859: ☐ 1860-1910: ☐ 1910-1945: ☒			Period	1700-1799: ☐ 1800-1859: ☐ 1860-1910: ☐ 1910-1945: ☐		
Bibliography and further notes on Reverse			BUILDING 3	or:	Notes:	
Surveyed by:	Date:		BUILDING 4	or:	Notes:	

IL 422-0485

ILLINOIS RURAL SURVEY

County: McHenry | Site #: 4577 | Town:

¼: NE | Sec: 24 | TWP: 43N | Range: 8E

Street: 2414 Black | Street View: X

Industrial/Commercial Complex w/3 or more Bldgs.: ☐

FARMSTEAD ☐

House: X | 2 Houses: ☐ | 1 Major Barn: ☐ | 2 Mjr Barns: ☐ | 3 Mjr Barns: ☐ | Corn Cribs, 1: ☐, 2: ☐, 3+: ☐

Garage: X | Mach. Shed: ☐ | Granary: ☐ | Smokehouse: ☐ | Summer Kitchen: ☐ | Silo: ☐ | Windmill: ☐

Grain Bins: ☐ | Pump House: ☐ | Hog Houses: ☐ | Chicken Coop: ☐ | Outhouse: X | Mobile Homes: ☐

Sheds, 1-3: ☐ 3+: ☐ | Metal Bldgs: ☐ | Comments:

FRAME# 1 | Pres. Funct.: Cottage | Same ? ☐

Residence: X | Outbuilding: ☐ | Public: ☐ | Commercial: ☐ | Barn: ☐ | Industrial: ☐ | Structural: ☐ | Religious: ☐

Deteriorated: ☐ | Abandoned: ☐ | Lrg ☐ | Md: X | Sml ☐

1107 | or: | Stories, 1: ☐ | 1-½: X | 2: ☐ | 2+: ☐

Frame: ☐ | Masonry: X | Pole: ☐ | Log: ☐ | Other:

Clpbd: ☐ | Weatherbd: ☐ | Vert: ☐ | Wd. Shngl: ☐ | Brick: ☐
Stone: ☐ | Block: ☐ | Metal: ☐ | Asbestos: ☐ | Vinyl: ☐ | Tar Ppr: ☐ | STUCCO

Brick: ☐ | Stone: X | Block: ☐ | Poured or Stucco: ☐ | Tile: ☐

Gable: X | Hipped: ☐ | Flat: ☐ | Mansard: ☐ | Other:

Asphalt Shngl: X | Metal: ☐ | Wood Shngl: ☐ | Other:

Good: X | Fair: ☐ | Alt: ☐ | Vy Alt: ☐ | Add., Major: ☐ | Minor: ☐

1700-1799: ☐ | 1800-1859: ☐ | 1860-1910: ☐ | 1910-1945: X | 1920'S

Bibliography and further notes on Reverse

Surveyed by: | Date:

BUILDING 2	FRAME#	Pres. Funct.:	Same ? ☐
Original Function	Residence: ☐ Outbuilding: ☐ Public: ☐ Commercial: ☐ Barn: ☐ Industrial: ☐ Structural: ☐ Religious: ☐		
Condition/usefulness	Deteriorated: ☐ Abandoned: ☐ Lrg ☐ Md ☐ Sml ☐		
Building TYPE	or:	Stories, 1: ☐ 1-½: ☐ 2: ☐ 2+: ☐	
Structure	Frame: ☐ Masonry: ☐ Pole: ☐ Log: ☐ Other:		
Siding material	Clpbd: ☐ Weatherbd: ☐ Vert: ☐ Wd. Shngl: ☐ Brick: ☐ Stone: ☐ Block: ☐ Metal: ☐ Asbestos: ☐ Vinyl: ☐ Tar Ppr: ☐		
Foundation	Brick: ☐ Stone: ☐ Block: ☐ Poured or Stucco: ☐ Tile: ☐		
Roof	Gable: ☐ Hipped: ☐ Flat: ☐ Mansard: ☐ Other:		
Roof Material	Asphalt Shngl: ☐ Metal: ☐ Wood Shngl: ☐ Other:		
Integrity	Good: ☐ Fair: ☐ Alt: ☐ Vy Alt: ☐ Add., Major: ☐ Minor: ☐		
Period	1700-1799: ☐ 1800-1859: ☐ 1860-1910: ☐ 1910-1945: ☐		
BUILDING 3	or:	Note:	
BUILDING 4	or:	Note:	

IL 422-0466

ILLINOIS RURAL SURVEY

County: McHenry | Site #: 4576 | Town:

¼: NE | Sec: 24 | TWP: 43N | Range: 8E

Street: Black | Street View: X

Industrial/Commercial Complex w/3 or more Bldgs.: ☐

FARMSTEAD ☐

House: ☐ | 2 Houses: ☐ | 1 Major Barn: ☐ | 2 Mjr Barns: ☐ | 3 Mjr Barns: ☐ | Corn Cribs, 1: ☐, 2: ☐, 3+: ☐

Garage: ☐ | Mach. Shed: ☐ | Granary: ☐ | Smokehouse: ☐ | Summer Kitchen: ☐ | Silo: ☐ | Windmill: ☐

Grain Bins: ☐ | Pump House: ☐ | Hog Houses: ☐ | Chicken Coop: ☐ | Outhouse: ☐ | Mobile Homes: ☐

Sheds, 1-3: ☐ 3+: ☐ | Metal Bldgs: ☐ | Comments:



FRAME# 2 | Pres. Funct.: Cottage | Same ? ☐

Residence: ☐ | Outbuilding: ☐ | Public: ☐ | Commercial: ☐ | Barn: ☐ | Industrial: ☐ | Structural: ☐ | Religious: ☐

Deteriorated: ☐ | Abandoned: ☐ | Lrg ☐ | Md: X | Sml ☐

1107 | or: | Stories, 1: ☐ | 1-½: ☐ | 2: ☐ | 2+: ☐

Frame: X | Masonry: X | Pole: ☐ | Log: ☐ | Other:

Clpbd: ☐ | Weatherbd: ☐ | Vert: ☐ | Wd. Shngl: ☐ | Brick: X
Stone: ☐ | Block: ☐ | Metal: ☐ | Asbestos: ☐ | Vinyl: ☐ | Tar Ppr: ☐

Brick: ☐ | Stone: ☐ | Block: ☐ | Poured or Stucco: ☐ | Tile: ☐

Gable: X | Hipped: ☐ | Flat: ☐ | Mansard: ☐ | Other:

Asphalt Shngl: X | Metal: ☐ | Wood Shngl: ☐ | Other:

Good: ☐ | Fair: X | Alt: ☐ | Vy Alt: ☐ | Add., Major: ☐ | Minor: ☐

1700-1799: ☐ | 1800-1859: ☐ | 1860-1910: ☐ | 1910-1945: X

Bibliography and further notes on Reverse

Surveyed by: | Date:

BUILDING 2	FRAME#	Pres. Funct.:	Same ? ☐
Original Function	Residence: ☐ Outbuilding: ☐ Public: ☐ Commercial: ☐ Barn: ☐ Industrial: ☐ Structural: ☐ Religious: ☐		
Condition/usefulness	Deteriorated: ☐ Abandoned: ☐ Lrg ☐ Md ☐ Sml ☐		
Building TYPE	or:	Stories, 1: ☐ 1-½: ☐ 2: ☐ 2+: ☐	
Structure	Frame: ☐ Masonry: ☐ Pole: ☐ Log: ☐ Other:		
Siding material	Clpbd: ☐ Weatherbd: ☐ Vert: ☐ Wd. Shngl: ☐ Brick: ☐ Stone: ☐ Block: ☐ Metal: ☐ Asbestos: ☐ Vinyl: ☐ Tar Ppr: ☐		
Foundation	Brick: ☐ Stone: ☐ Block: ☐ Poured or Stucco: ☐ Tile: ☐		
Roof	Gable: ☐ Hipped: ☐ Flat: ☐ Mansard: ☐ Other:		
Roof Material	Asphalt Shngl: ☐ Metal: ☐ Wood Shngl: ☐ Other:		
Integrity	Good: ☐ Fair: ☐ Alt: ☐ Vy Alt: ☐ Add., Major: ☐ Minor: ☐		
Period	1700-1799: ☐ 1800-1859: ☐ 1860-1910: ☐ 1910-1945: ☐		
BUILDING 3	or:	Note:	
BUILDING 4	or:	Note:	

IL 422-0466

ILLINOIS RURAL SURVEY

County: McHenry | Site #: 4579 | Town:

¼: NE | Sec: 24 | TWP: 43N | Range: 8E

Street: 2410 Black | Street View: ☒

Industrial/Commercial Complex w/3 or more Bldgs.: ☐

FARMSTEAD ☐

House: ☒ 2 Houses: ☐ 1 Major Barn: ☐ 2 Mjr Barns: ☐ 3 Mjr Barns: ☐ Corn Cribs, 1: ☐, 2: ☐, 3+: ☐

Garage: ☒ Mach. Shed: ☐ Grainary: ☐ Smokehouse: ☐ Summer Kitchen: ☐ Silo: ☐ Windmill: ☐

Grain Bins: ☐ Pump House: ☐ Hog Houses: ☐ Chicken Coop: ☐ Outhouses: ☐ Mobile Homes: ☐

Sheds, 1-3: ☐ 3+: ☐ Metal Bldgs: ☐ Comments:

GC

FRAME# 3	Pres. Funct.: Cottage	Same ? ☒	w/ BUILDING 2w	FRAME#	Pres. Funct.:	Same ? ☐
Residence: ☒ Outbuilding: ☐ Public: ☐ Commercial: ☐ Barn: ☐ Industrial: ☐ Structural: ☐ Religious: ☐			Original Function	Residence: ☐ Outbuilding: ☐ Public: ☐ Commercial: ☐ Barn: ☐ Industrial: ☐ Structural: ☐ Religious: ☐		
Deteriorated: ☐ Abandoned: ☐ Lrg ☐ Mid ☒ Sml ☐			Condition/Integrity	Deteriorated: ☐ Abandoned: ☐ Lrg ☐ Mid ☐ Sm ☐		
1 1 1 1 or:	Stories, 1: ☐ 1-½: ☒ 2: ☐ 2+: ☐		Building TYPE	or:	Stories, 1: ☐ 1-½: ☐ 2: ☐ 2+: ☐	
Frame: ☒ Masonry: ☐ Pole: ☐ Log: ☐ Other:			Structure	Frame: ☐ Masonry: ☐ Pole: ☐ Log: ☐ Other:		
Clpbd: ☒ Weathrbd: ☐ Vert: ☐ Wd. Shngl: ☐ Brick: ☐ Stone: ☐ Block: ☐ Metal: ☐ Asbestos: ☐ Vinyl: ☐ Tar Ppr: ☐			Siding material	Clpbd: ☐ Weathrbd: ☐ Vert: ☐ Wd. Shngl: ☐ Brick: ☐ Stone: ☐ Block: ☐ Metal: ☐ Asbestos: ☐ Vinyl: ☐ Tar Ppr: ☐		
Brick: ☐ Stone: ☐ Block: ☐ Poured or Stucco: ☐ Tile: ☐			Foundation	Brick: ☐ Stone: ☐ Block: ☐ Poured or Stucco: ☐ Tile: ☐		
Gable: ☒ Hipped: ☐ Flat: ☐ Mansard: ☐ Other:			Roof	Gable: ☐ Hipped: ☐ Flat: ☐ Mansard: ☐ Other:		
Asphalt Shngl: ☒ Metal: ☐ Wood Shngl: ☐ Other:			Roof Material	Asphalt Shngl: ☐ Metal: ☐ Wood Shngl: ☐ Other:		
Good: ☐ Fair: ☒ Altr: ☐ Vy Altd: ☐ Add., Major: ☒ Minor: ☐			Integrity	Good: ☐ Fair: ☐ Altr: ☐ Vy Altd: ☐ Add., Major: ☐ Minor: ☐		
1700-1799: ☐ 1800-1859: ☐ 1860-1910: ☐ 1910-1945: ☒			Period	1700-1799: ☐ 1800-1859: ☐ 1860-1910: ☐ 1910-1945: ☐		
Bibliography and further notes on Reverse			BUILDING 3	or:	Note:	
Surveyed by:	Date:		BUILDING 4	or:	Note:	

IL 422-0485

ILLINOIS RURAL SURVEY

County: McHenry | Site #: 4580 | Town:

¼: NE | Sec: 24 | TWP: 43N | Range: 8E

Street: Black (2408) | Street View: ☒

Industrial/Commercial Complex w/3 or more Bldgs.: ☐

FARMSTEAD ☐

House: ☒ 2 Houses: ☐ 1 Major Barn: ☐ 2 Mjr Barns: ☐ 3 Mjr Barns: ☐ Corn Cribs, 1: ☐, 2: ☐, 3+: ☐

Garage: ☐ Mach. Shed: ☐ Grainary: ☐ Smokehouse: ☐ Summer Kitchen: ☐ Silo: ☐ Windmill: ☐

Grain Bins: ☐ Pump House: ☐ Hog Houses: ☐ Chicken Coop: ☐ Outhouses: ☐ Mobile Homes: ☐

Sheds, 1-3: ☐ 3+: ☐ Metal Bldgs: ☐ Comments:



FRAME# 4	Pres. Funct.: Cottage	Same ? ☒	w/ BUILDING 2w	FRAME#	Pres. Funct.:	Same ? ☐
Residence: ☒ Outbuilding: ☐ Public: ☐ Commercial: ☐ Barn: ☐ Industrial: ☐ Structural: ☐ Religious: ☐			Original Function	Residence: ☐ Outbuilding: ☐ Public: ☐ Commercial: ☐ Barn: ☐ Industrial: ☐ Structural: ☐ Religious: ☐		
Deteriorated: ☐ Abandoned: ☐ Lrg ☐ Mid ☐ Sml ☒			Condition/Integrity	Deteriorated: ☐ Abandoned: ☐ Lrg ☐ Mid ☐ Sm ☐		
1 1 0 0 or:	Stories, 1: ☒ 1-½: ☐ 2: ☐ 2+: ☐		Building TYPE	or:	Stories, 1: ☐ 1-½: ☐ 2: ☐ 2+: ☐	
Frame: ☒ Masonry: ☐ Pole: ☐ Log: ☐ Other:			Structure	Frame: ☐ Masonry: ☐ Pole: ☐ Log: ☐ Other:		
Clpbd: ☐ Weathrbd: ☐ Vert: ☐ Wd. Shngl: ☐ Brick: ☐ Stone: ☐ Block: ☐ Metal: ☒ Asbestos: ☐ Vinyl: ☐ Tar Ppr: ☐			Siding material	Clpbd: ☐ Weathrbd: ☐ Vert: ☐ Wd. Shngl: ☐ Brick: ☐ Stone: ☐ Block: ☐ Metal: ☐ Asbestos: ☐ Vinyl: ☐ Tar Ppr: ☐		
Brick: ☐ Stone: ☐ Block: ☒ Poured or Stucco: ☐ Tile: ☐			Foundation	Brick: ☐ Stone: ☐ Block: ☐ Poured or Stucco: ☐ Tile: ☐		
Gable: ☒ Hipped: ☐ Flat: ☐ Mansard: ☐ Other:			Roof	Gable: ☐ Hipped: ☐ Flat: ☐ Mansard: ☐ Other:		
Asphalt Shngl: ☒ Metal: ☐ Wood Shngl: ☐ Other:			Roof Material	Asphalt Shngl: ☐ Metal: ☐ Wood Shngl: ☐ Other:		
Good: ☐ Fair: ☒ Altr: ☐ Vy Altd: ☐ Add., Major: ☐ Minor: ☐			Integrity	Good: ☐ Fair: ☐ Altr: ☐ Vy Altd: ☐ Add., Major: ☐ Minor: ☐		
1700-1799: ☐ 1800-1859: ☐ 1860-1910: ☐ 1910-1945: ☒			Period	1700-1799: ☐ 1800-1859: ☐ 1860-1910: ☐ 1910-1945: ☐		
Bibliography and further notes on Reverse			BUILDING 3	or:	Note:	
Surveyed by:	Date:		BUILDING 4	or:	Note:	

IL 422-0485

ILLINOIS RURAL SURVEY

County: McHenry | Site #: 4581 | Town:

¼: NE | Sec: 24 | TWP: 43N | Range: 8E

Street: 2328 Blair | Street View: ☒

Industrial/Commercial Complex w/3 or more Bldgs.: ☐

FARMSTEAD ☐

House: ☒ 2 Houses: ☐ 1 Major Barn: ☐ 2 Mjr Barns: ☐ 3 Mjr Barns: ☐ Corn Cribs, 1: ☐, 2: ☐, 3+: ☐

Garage: ☒ Mach. Shed: ☐ Grainary: ☐ Smokehouse: ☐ Summer Kitchen: ☐ Silo: ☐ Windmill: ☐

Grain Bins: ☐ Pump House: ☐ Hog House: ☐ Chicken Coop: ☐ Outhouse: ☐ Mobile Homes: ☐

Sheds, 1-3: ☐ 3+: ☐ Metal Bldgs: ☐ Comments:

FRAME# 5	Pres. Funct.: Cottage	Same ? ☒	w/ BUILDING 2 w/	FRAME#	Pres. Funct.:	Same ? ☐
Residence: ☒ Outbuilding: ☐ Public: ☐ Commercial: ☐ Barn: ☐ Industrial: ☐ Structural: ☐ Religious: ☐			Original Function	Residence: ☐ Outbuilding: ☐ Public: ☐ Commercial: ☐ Barn: ☐ Industrial: ☐ Structural: ☐ Religious: ☐		
Deteriorated: ☐ Abandoned: ☐ Lrg ☐ Mid ☐ Sml ☒			Condition/usefulness	Deteriorated: ☐ Abandoned: ☐ Lrg ☐ Mid ☐ Sm ☐		
1 1 0 6 or:	Stories, 1: ☒ 1-½: ☐ 2: ☐ 2+: ☐		Building TYPE	or:	Stories, 1: ☐ 1-½: ☐ 2: ☐ 2+: ☐	
Frame: ☒ Masonry: ☐ Pole: ☐ Log: ☐ Other:			Structure	Frame: ☐ Masonry: ☐ Pole: ☐ Log: ☐ Other:		
Clpbd: ☒ Weathrbd: ☐ Vert: ☐ Wd. Shngl: ☐ Brick: ☐ Stone: ☐ Block: ☐ Metal: ☐ Asbestos: ☐ Vinyl: ☐ Tar Ppr: ☐			Siding material	Clpbd: ☐ Weathrbd: ☐ Vert: ☐ Wd. Shngl: ☐ Brick: ☐ Stone: ☐ Block: ☐ Metal: ☐ Asbestos: ☐ Vinyl: ☐ Tar Ppr: ☐		
Brick: ☐ Stone: ☐ Block: ☐ Poured or Stucco: ☐ Tile: ☐			Foundation	Brick: ☐ Stone: ☐ Block: ☐ Poured or Stucco: ☐ Tile: ☐		
Gable: ☒ Hipped: ☐ Flat: ☐ Mansard: ☐ Other:			Roof	Gable: ☐ Hipped: ☐ Flat: ☐ Mansard: ☐ Other:		
Asphalt Shngl: ☒ Metal: ☐ Wood Shngl: ☐ Other:			Roof Material	Asphalt Shngl: ☐ Metal: ☐ Wood Shngl: ☐ Other:		
Good: ☐ Fair: ☐ Alt: ☒ Vy Alt: ☐ Add., Major: ☒ Minor: ☐			Integrity	Good: ☐ Fair: ☐ Alt: ☐ Vy Alt: ☐ Add., Major: ☐ Minor: ☐		
1700-1799: ☐ 1800-1859: ☐ 1860-1910: ☐ 1910-1945: ☒			Period	1700-1799: ☐ 1800-1859: ☐ 1860-1910: ☐ 1910-1945: ☐		
Bibliography and further notes on Reverse			BUILDING 3	or:	Note:	
Surveyed by:	Date:		BUILDING 4	or:	Note:	

IL 422-6465

ILLINOIS RURAL SURVEY

County: McHenry | Site #: 4582 | Town:

¼: NE | Sec: 24 | TWP: 43N | Range: 8E

Street: 2326 Blair | Street View: ☒

Industrial/Commercial Complex w/3 or more Bldgs.: ☐

FARMSTEAD ☐

House: ☒ 2 Houses: ☐ 1 Major Barn: ☐ 2 Mjr Barns: ☐ 3 Mjr Barns: ☐ Corn Cribs, 1: ☐, 2: ☐, 3+: ☐

Garage: ☒ Mach. Shed: ☐ Grainary: ☐ Smokehouse: ☐ Summer Kitchen: ☐ Silo: ☐ Windmill: ☐

Grain Bins: ☐ Pump House: ☐ Hog House: ☐ Chicken Coop: ☐ Outhouse: ☐ Mobile Homes: ☐

Sheds, 1-3: ☐ 3+: ☐ Metal Bldgs: ☐ Comments:



FRAME# 6	Pres. Funct.: Cottage	Same ? ☒	w/ BUILDING 2 w/	FRAME#	Pres. Funct.:	Same ? ☐
Residence: ☒ Outbuilding: ☐ Public: ☐ Commercial: ☐ Barn: ☐ Industrial: ☐ Structural: ☐ Religious: ☐			Original Function	Residence: ☐ Outbuilding: ☐ Public: ☐ Commercial: ☐ Barn: ☐ Industrial: ☐ Structural: ☐ Religious: ☐		
Deteriorated: ☐ Abandoned: ☐ Lrg ☐ Mid ☐ Sml ☒			Condition/usefulness	Deteriorated: ☐ Abandoned: ☐ Lrg ☐ Mid ☐ Sm ☐		
1 1 1 0 or:	Stories, 1: ☒ 1-½: ☐ 2: ☐ 2+: ☐		Building TYPE	or:	Stories, 1: ☐ 1-½: ☐ 2: ☐ 2+: ☐	
Frame: ☒ Masonry: ☐ Pole: ☐ Log: ☐ Other:			Structure	Frame: ☐ Masonry: ☐ Pole: ☐ Log: ☐ Other:		
Clpbd: ☐ Weathrbd: ☐ Vert: ☐ Wd. Shngl: ☐ Brick: ☐ Stone: ☐ Block: ☐ Metal: ☒ Asbestos: ☐ Vinyl: ☐ Tar Ppr: ☐			Siding material	Clpbd: ☐ Weathrbd: ☐ Vert: ☐ Wd. Shngl: ☐ Brick: ☐ Stone: ☐ Block: ☐ Metal: ☐ Asbestos: ☐ Vinyl: ☐ Tar Ppr: ☐		
Brick: ☐ Stone: ☐ Block: ☒ Poured or Stucco: ☐ Tile: ☐			Foundation	Brick: ☐ Stone: ☐ Block: ☐ Poured or Stucco: ☐ Tile: ☐		
Gable: ☐ Hipped: ☒ Flat: ☐ Mansard: ☐ Other:			Roof	Gable: ☐ Hipped: ☐ Flat: ☐ Mansard: ☐ Other:		
Asphalt Shngl: ☒ Metal: ☐ Wood Shngl: ☐ Other:			Roof Material	Asphalt Shngl: ☐ Metal: ☐ Wood Shngl: ☐ Other:		
Good: ☐ Fair: ☒ Alt: ☐ Vy Alt: ☐ Add., Major: ☐ Minor: ☐			Integrity	Good: ☐ Fair: ☐ Alt: ☐ Vy Alt: ☐ Add., Major: ☐ Minor: ☐		
1700-1799: ☐ 1800-1859: ☐ 1860-1910: ☐ 1910-1945: ☒			Period	1700-1799: ☐ 1800-1859: ☐ 1860-1910: ☐ 1910-1945: ☐		
Bibliography and further notes on Reverse			BUILDING 3	or:	Note:	
Surveyed by:	Date:		BUILDING 4	or:	Note:	

IL 422-6465

ILLINOIS RURAL SURVEY

County: McHenry | Site #: 4583 | Town:

¼: NE | Sec: 24 | TWP: 43N | Range: 8E

Street: Broad 12324 | Street View: X

Industrial/Commercial Complex w/3 or more Bldgs.: ☐

FARMSTEAD ☐

House: X | 2 Houses: ☐ | 1 Major Barn: ☐ | 2 Mjr Barns: ☐ | 3 Mjr Barns: ☐ | Corn Cribs, 1: ☐, 2: ☐, 3+: ☐

Garage: X | Mach. Shed: ☐ | Granary: ☐ | Smokehouse: ☐ | Summer Kitchen: ☐ | Silo: ☐ | Windmill: ☐

Grain Bins: ☐ | Pump House: ☐ | Hog Houses: ☐ | Chicken Coop: ☐ | Outhouse: ☐ | Mobile Homes: ☐

Sheds, 1-3: ☐ 3+: ☐ | Metal Bldgs: ☐ | Comments:

FRAME# 7 | Pres. Funct.: Cottage | Same ? X

	#1 BUILDING 2 #
Residence: X Outbuilding: ☐ Public: ☐ Commercial: ☐ Barn: ☐ Industrial: ☐ Structural: ☐ Religious: ☐	Original Function: Residence: ☐ Outbuilding: ☐ Public: ☐ Commercial: ☐ Barn: ☐ Industrial: ☐ Structural: ☐ Religious: ☐
Deteriorated: ☐ Abandoned: ☐ Lrg ☐ Md ☐ Sml ☐	Condition/Use/Size: Deteriorated: ☐ Abandoned: ☐ Lrg ☐ Md ☐ Sm ☐
1 1 1 or: Stories, 1: X 1-½: ☐ 2: ☐ 2+: ☐	Building TYPE: or: Stories, 1: ☐ 1-½: ☐ 2: ☐ 2+: ☐
Frame: X Masonry: ☐ Pole: ☐ Log: ☐ Other:	Structure: Frame: ☐ Masonry: ☐ Pole: ☐ Log: ☐ Other:
Clpbd: ☐ Weathrbd: ☐ Vert: ☐ Wd. Shngl: ☐ Brick: ☐ Stone: ☐ Block: ☐ Metal: X Asbestos: ☐ Vinyl: ☐ Tar Ppr: ☐	Siding material: Clpbd: ☐ Weathrbd: ☐ Vert: ☐ Wd. Shngl: ☐ Brick: ☐ Stone: ☐ Block: ☐ Metal: ☐ Asbestos: ☐ Vinyl: ☐ Tar Ppr: ☐
Brick: ☐ Stone: ☐ Block: ☐ Poured or Stucco: ☐ Tile: ☐	Foundation: Brick: ☐ Stone: ☐ Block: ☐ Poured or Stucco: ☐ Tile: ☐
Gable: X Hipped: ☐ Flat: ☐ Mansard: ☐ Other:	Roof: Gable: ☐ Hipped: ☐ Flat: ☐ Mansard: ☐ Other:
Asphalt Shngl: X Metal: ☐ Wood Shngl: ☐ Other:	Roof Material: Asphalt Shngl: ☐ Metal: ☐ Wood Shngl: ☐ Other:
Good: ☐ Fair: X Alt: ☐ Vy Alt: ☐ Add., Major: ☐ Minor: ☐	Integrity: Good: ☐ Fair: ☐ Alt: ☐ Vy Alt: ☐ Add., Major: ☐ Minor: ☐
1700-1799: ☐ 1800-1859: ☐ 1860-1910: ☐ 1910-1945: X	Period: 1700-1799: ☐ 1800-1859: ☐ 1860-1910: ☐ 1910-1945: ☐
Bibliography and further notes on Reverse	BUILDING 3: or: Note:
Surveyed by: Date:	BUILDING 4: or: Note:

IL 422-0488

ILLINOIS RURAL SURVEY

County: McHenry | Site #: 4584 | Town:

¼: NE | Sec: 24 | TWP: 43N | Range: 8E

Street: 2325 Broad | Street View: X

Industrial/Commercial Complex w/3 or more Bldgs.: ☐

FARMSTEAD ☐

House: X | 2 Houses: ☐ | 1 Major Barn: ☐ | 2 Mjr Barns: ☐ | 3 Mjr Barns: ☐ | Corn Cribs, 1: ☐, 2: ☐, 3+: ☐

Garage: ☐ | Mach. Shed: ☐ | Granary: ☐ | Smokehouse: ☐ | Summer Kitchen: ☐ | Silo: ☐ | Windmill: ☐

Grain Bins: ☐ | Pump House: ☐ | Hog Houses: ☐ | Chicken Coop: ☐ | Outhouse: ☐ | Mobile Homes: ☐

Sheds, 1-3: ☐ 3+: ☐ | Metal Bldgs: ☐ | Comments:



FRAME# 8 | Pres. Funct.: Cottage | Same ? X

	#1 BUILDING 2 #
Residence: X Outbuilding: ☐ Public: ☐ Commercial: ☐ Barn: ☐ Industrial: ☐ Structural: ☐ Religious: ☐	Original Function: Residence: ☐ Outbuilding: ☐ Public: ☐ Commercial: ☐ Barn: ☐ Industrial: ☐ Structural: ☐ Religious: ☐
Deteriorated: ☐ Abandoned: ☐ Lrg X Md ☐ Sml ☐	Condition/Use/Size: Deteriorated: ☐ Abandoned: ☐ Lrg ☐ Md ☐ Sm ☐
1 1 0 1/2 or: Stories, 1: ☐ 1-½: X 2: ☐ 2+: ☐	Building TYPE: or: Stories, 1: ☐ 1-½: ☐ 2: ☐ 2+: ☐
Frame: X Masonry: ☐ Pole: ☐ Log: ☐ Other:	Structure: Frame: ☐ Masonry: ☐ Pole: ☐ Log: ☐ Other:
Clpbd: ☐ Weathrbd: ☐ Vert: ☐ Wd. Shngl: ☐ Brick: ☐ Stone: ☐ Block: ☐ Metal: ☐ Asbestos: X Vinyl: ☐ Tar Ppr: ☐	Siding material: Clpbd: ☐ Weathrbd: ☐ Vert: ☐ Wd. Shngl: ☐ Brick: ☐ Stone: ☐ Block: ☐ Metal: ☐ Asbestos: ☐ Vinyl: ☐ Tar Ppr: ☐
Brick: ☐ Stone: ☐ Block: ☐ Poured or Stucco: ☐ Tile: ☐	Foundation: Brick: ☐ Stone: ☐ Block: ☐ Poured or Stucco: ☐ Tile: ☐
Gable: X Hipped: ☐ Flat: ☐ Mansard: ☐ Other:	Roof: Gable: ☐ Hipped: ☐ Flat: ☐ Mansard: ☐ Other:
Asphalt Shngl: X Metal: ☐ Wood Shngl: ☐ Other:	Roof Material: Asphalt Shngl: ☐ Metal: ☐ Wood Shngl: ☐ Other:
Good: ☐ Fair: X Alt: ☐ Vy Alt: ☐ Add., Major: ☐ Minor: X gallery	Integrity: Good: ☐ Fair: ☐ Alt: ☐ Vy Alt: ☐ Add., Major: ☐ Minor: ☐
1700-1799: ☐ 1800-1859: ☐ 1860-1910: ☐ 1910-1945: X	Period: 1700-1799: ☐ 1800-1859: ☐ 1860-1910: ☐ 1910-1945: ☐
Bibliography and further notes on Reverse	BUILDING 3: or: Note:
Surveyed by: Date:	BUILDING 4: or: Note:

IL 422-0488

ILLINOIS RURAL SURVEY

County: McHenry | Site #: 4585 | Town:

¼: NE | Sec: 24 | TWP: 43N | Range: 8E

Street: 2204 Brain | Street View: ✓

Industrial/Commercial Complex w/3 or more Bldgs.: ☐

FARMSTEAD ☐

House: ☐ 2 Houses: ☐ 1 Major Barn: ☐ 2 Mjr Barns: ☐ 3 Mjr Barns: ☐ Corn Cribs, 1: ☐, 2: ☐, 3+: ☐

Garage: ☐ Mech. Shed: ☐ Granary: ☐ Smokehouse: ☐ Summer Kitchen: ☐ Silo: ☐ Windmill: ☐

Grain Bins: ☐ Pump House: ☐ Hog Houses: ☐ Chicken Coop: ☐ Outhouse: ☐ Mobile Homes: ☐

Sheds, 1-3: ☐ 3+: ☐ Metal Bldgs: ☐ Comments:

FRAME# 9	Pres. Funct.: Cottage	Same ? ☐	#1 BUILDING 2 or: FRAME# / Pres. Funct.: / Same ? ☐
Residence: ✓ Outbuilding: ☐ Public: ☐ Commercial: ☐ Barn: ☐ Industrial: ☐ Structural: ☐ Religious: ☐			Original Function: Residence: ☐ Outbuilding: ☐ Public: ☐ Commercial: ☐ Barn: ☐ Industrial: ☐ Structural: ☐ Religious: ☐
Deteriorated: ☐ Abandoned: ☐ Lrg ☐ Mid ☐ Sml ☒			Condition/Use/Size: Deteriorated: ☐ Abandoned: ☐ Lrg ☐ Mid ☐ Sm ☐
or:	Stories, 1: ☒ 1-½: ☐ 2: ☐ 2+: ☐		Building TYPE: or: / Stories, 1: ☐ 1-½: ☐ 2: ☐ 2+: ☐
Frame: ☒ Masonry: ☐ Pole: ☐ Log: ☐ Other:			Structure: Frame: ☐ Masonry: ☐ Pole: ☐ Log: ☐ Other:
Clpbd: ☐ Weatherbd: ☐ Vert: ☐ Wd. Shngl: ☐ Brick: ☐ Stone: ☐ Block: ☐ Metal: ☐ Asbestos: ☒ Vinyl: ☐ Tar Ppr: ☐			Siding material: Clpbd: ☐ Weatherbd: ☐ Vert: ☐ Wd. Shngl: ☐ Brick: ☐ Stone: ☐ Block: ☐ Metal: ☐ Asbestos: ☐ Vinyl: ☐ Tar Ppr: ☐
Brick: ☐ Stone: ☐ Block: ☐ Poured or Stucco: ☐ Tile: ☐			Foundation: Brick: ☐ Stone: ☐ Block: ☐ Poured or Stucco: ☐ Tile: ☐
Gable: ☒ Hipped: ☐ Flat: ☐ Mansard: ☐ Other:			Roof: Gable: ☐ Hipped: ☐ Flat: ☐ Mansard: ☐ Other:
Asphalt Shngl: ☒ Metal: ☐ Wood Shngl: ☐ Other:			Roof Material: Asphalt Shngl: ☐ Metal: ☐ Wood Shngl: ☐ Other:
Good: ☐ Fair: ☒ Alt: ☐ Vy Alt: ☐ Add., Major: ☒ Minor: ☐ Under construction			Integrity: Good: ☐ Fair: ☐ Alt: ☐ Vy Alt: ☐ Add., Major: ☐ Minor: ☐
1700-1799: ☐ 1800-1859: ☐ 1860-1910: ☐ 1910-1945: ☒			Period: 1700-1799: ☐ 1800-1859: ☐ 1860-1910: ☐ 1910-1945: ☐
Bibliography and further notes on Reverse			BUILDING 3: or: Note:
Surveyed by: Date:			BUILDING 4: or: Note:

IL 422-0485

ILLINOIS RURAL SURVEY

County: McHenry | Site #: 4586 | Town:

¼: SE | Sec: 24 | TWP: 43N | Range: 8E

Street: 9509 Byron | Street View: ✓

Industrial/Commercial Complex w/3 or more Bldgs.: ☐

FARMSTEAD ☐

House: ☐ 2 Houses: ☐ 1 Major Barn: ☐ 2 Mjr Barns: ☐ 3 Mjr Barns: ☐ Corn Cribs, 1: ☐, 2: ☐, 3+: ☐

Garage: ☐ Mech. Shed: ☐ Granary: ☐ Smokehouse: ☐ Summer Kitchen: ☐ Silo: ☐ Windmill: ☐

Grain Bins: ☐ Pump House: ☐ Hog Houses: ☐ Chicken Coop: ☐ Outhouse: ☐ Mobile Homes: ☐

Sheds, 1-3: ☐ 3+: ☐ Metal Bldgs: ☐ Comments:



FRAME# 10	Pres. Funct.: Cottage	Same ? ☒	#1 BUILDING 2 or: FRAME# / Pres. Funct.:
Residence: ✓ Outbuilding: ☐ Public: ☐ Commercial: ☐ Barn: ☐ Industrial: ☐ Structural: ☐ Religious: ☐			Original Function: Residence: ☐ Outbuilding: ☐ Public: ☐ Commercial: ☐ Barn: ☐ Industrial: ☐ Structural: ☐ Religious: ☐
Deteriorated: ☐ Abandoned: ☐ Lrg ☐ Mid ☐ Sml ☒			Condition/Use/Size: Deteriorated: ☐ Abandoned: ☐ Lrg ☐ Mid ☐ Sm ☐
1 1 0 0 or:	Stories, 1: ☒ 1-½: ☐ 2: ☐ 2+: ☐		Building TYPE: or: / Stories, 1: ☐ 1-½: ☐ 2: ☐ 2+: ☐
Frame: ☒ Masonry: ☐ Pole: ☐ Log: ☐ Other:			Structure: Frame: ☐ Masonry: ☐ Pole: ☐ Log: ☐ Other:
Clpbd: ☐ Weatherbd: ☐ Vert: ☒ Wd. Shngl: ☐ Brick: ☐ Stone: ☐ Block: ☐ Metal: ☐ Asbestos: ☐ Vinyl: ☐ Tar Ppr: ☐			Siding material: Clpbd: ☐ Weatherbd: ☐ Vert: ☐ Wd. Shngl: ☐ Brick: ☐ Stone: ☐ Block: ☐ Metal: ☐ Asbestos: ☐ Vinyl: ☐ Tar Ppr: ☐
Brick: ☐ Stone: ☐ Block: ☐ Poured or Stucco: ☐ Tile: ☐			Foundation: Brick: ☐ Stone: ☐ Block: ☐ Poured or Stucco: ☐ Tile: ☐
Gable: ☒ Hipped: ☐ Flat: ☐ Mansard: ☐ Other:			Roof: Gable: ☐ Hipped: ☐ Flat: ☐ Mansard: ☐ Other:
Asphalt Shngl: ☒ Metal: ☐ Wood Shngl: ☐ Other:			Roof Material: Asphalt Shngl: ☐ Metal: ☐ Wood Shngl: ☐ Other:
Good: ☐ Fair: ☐ Alt: ☐ Vy Alt: ☒ Add., Major: ☒ Minor: ☐			Integrity: Good: ☐ Fair: ☐ Alt: ☐ Vy Alt: ☐ Add., Major: ☐ Minor: ☐
1700-1799: ☐ 1800-1859: ☐ 1860-1910: ☐ 1910-1945: ☒			Period: 1700-1799: ☐ 1800-1859: ☐ 1860-1910: ☐ 1910-1945: ☐
Bibliography and further notes on Reverse			BUILDING 3: or: Note:
Surveyed by: Date:			BUILDING 4: or: Note:

IL 422-0485

ILLINOIS RURAL SURVEY

County: McHenry | Site #: 4587 | Town:

¼: SE | Sec: 24 | TWP: 43N | Range: 8E

Street: Bayne | Street View: ☒

Industrial/Commercial Complex w/3 or more Bldgs.: ☐

FARMSTEAD ☐

House: ☐ 2 Houses: ☐ 1 Major Barn: ☐ 2 Mjr Barns: ☐ 3 Mjr Barns: ☐ Corn Cribs, 1: ☐, 2: ☐, 3+: ☐

Garage: ☐ Mach. Shed: ☐ Granary: ☐ Smokehouse: ☐ Summer Kitchen: ☐ Silo: ☐ Windmill: ☐

Grain Bins: ☐ Pump House: ☐ Hog House: ☐ Chicken Coop: ☐ Outhouse: ☐ Mobile Homes: ☐

Sheds, 1-3: ☐ 3+: ☐ Metal Bldgs: ☐ Comments:

FRAME# 11	Pres. Funct.: Cottage	Same ? ☐ ☒	w/ BUILDING 2: FRAME#	Pres. Funct.:	Same ? ☐
Residence: ☒ Outbuilding: ☐ Public: ☐ Commercial: ☐ Barn: ☐ Industrial: ☐ Structural: ☐ Religious: ☐			Original Function	Residence: ☐ Outbuilding: ☐ Public: ☐ Commercial: ☐ Barn: ☐ Industrial: ☐ Structural: ☐ Religious: ☐
Deteriorated: ☐ Abandoned: ☐ Lrg: ☐ Mid: ☒ Sml: ☐			Condition/usefulness	Deteriorated: ☐ Abandoned: ☐ Lrg: ☐ Mid: ☐ Sm: ☐
1 0 5 or:	Stories, 1: ☒ 1-½: ☐ 2: ☐ 2+: ☐		Building TYPE	or:	Stories, 1: ☐ 1-½: ☐ 2: ☐ 2+: ☐
Frame: ☒ Masonry: ☐ Pole: ☐ Log: ☐ Other:			Structure	Frame: ☐ Masonry: ☐ Pole: ☐ Log: ☐ Other:
Clpbd: ☐ Weathrbd: ☐ Vert: ☐ Wd. Shngl: ☐ Brick: ☐ Stone: ☐ Block: ☐ Metal: ☐ Asbestos: ☒ Vinyl: ☐ Tar Ppr: ☐			Siding material	Clpbd: ☐ Weathrbd: ☐ Vert: ☐ Wd. Shngl: ☐ Brick: ☐ Stone: ☐ Block: ☐ Metal: ☐ Asbestos: ☐ Vinyl: ☐ Tar Ppr: ☐
Brick: ☐ Stone: ☐ Block: ☐ Poured or Stucco: ☐ Tile: ☐			Foundation	Brick: ☐ Stone: ☐ Block: ☐ Poured or Stucco: ☐ Tile: ☐
Gable: ☒ Hipped: ☐ Flat: ☐ Mansard: ☐ Other:			Roof	Gable: ☐ Hipped: ☐ Flat: ☐ Mansard: ☐ Other:
Asphalt Shngl: ☒ Metal: ☐ Wood Shngl: ☐ Other:			Roof Material	Asphalt Shngl: ☐ Metal: ☐ Wood Shngl: ☐ Other:
Good: ☐ Fair: ☐ Altr: ☒ Vy Altd: ☐ Add., Major: ☐ Minor: ☒			Integrity	Good: ☐ Fair: ☐ Altr: ☐ Vy Altd: ☐ Add., Major: ☐ Minor: ☐
1700-1799: ☐ 1800-1859: ☐ 1860-1910: ☐ 1910-1945: ☒			Period	1700-1799: ☐ 1800-1859: ☐ 1860-1910: ☐ 1910-1945: ☐
Bibliography and further notes on Reverse			BUILDING 3	or: Note:
Surveyed by: Date:			BUILDING 4	or: Note:

IL 422-0466

ILLINOIS RURAL SURVEY

County: McHenry | Site #: 4588 | Town:

¼: SE | Sec: 24 | TWP: 43N | Range: 8E

Street: 9508 Bayne | Street View: ☒

Industrial/Commercial Complex w/3 or more Bldgs.: ☐

FARMSTEAD ☐

House: ☐ 2 Houses: ☐ 1 Major Barn: ☐ 2 Mjr Barns: ☐ 3 Mjr Barns: ☐ Corn Cribs, 1: ☐, 2: ☐, 3+: ☐

Garage: ☐ Mach. Shed: ☐ Granary: ☐ Smokehouse: ☐ Summer Kitchen: ☐ Silo: ☐ Windmill: ☐

Grain Bins: ☐ Pump House: ☐ Hog House: ☐ Chicken Coop: ☐ Outhouse: ☐ Mobile Homes: ☐

Sheds, 1-3: ☐ 3+: ☐ Metal Bldgs: ☐ Comments:



FRAME# 12	Pres. Funct.: Cottage	Same ? ☒	w/ BUILDING 2: FRAME#	Pres. Funct.:	Same ? ☐
Residence: ☒ Outbuilding: ☐ Public: ☐ Commercial: ☐ Barn: ☐ Industrial: ☐ Structural: ☐ Religious: ☐			Original Function	Residence: ☐ Outbuilding: ☐ Public: ☐ Commercial: ☐ Barn: ☐ Industrial: ☐ Structural: ☐ Religious: ☐
Deteriorated: ☐ Abandoned: ☐ Lrg: ☐ Mid: ☐ Sml: ☒			Condition/usefulness	Deteriorated: ☐ Abandoned: ☐ Lrg: ☐ Mid: ☐ Sm: ☐
1 1 1 0 or:	Stories, 1: ☒ 1-½: ☐ 2: ☐ 2+: ☐		Building TYPE	or:	Stories, 1: ☐ 1-½: ☐ 2: ☐ 2+: ☐
Frame: ☒ Masonry: ☐ Pole: ☐ Log: ☐ Other:			Structure	Frame: ☐ Masonry: ☐ Pole: ☐ Log: ☐ Other:
Clpbd: ☒ Weathrbd: ☐ Vert: ☐ Wd. Shngl: ☐ Brick: ☐ Stone: ☐ Block: ☐ Metal: ☐ Asbestos: ☐ Vinyl: ☐ Tar Ppr: ☐			Siding material	Clpbd: ☐ Weathrbd: ☐ Vert: ☐ Wd. Shngl: ☐ Brick: ☐ Stone: ☐ Block: ☐ Metal: ☐ Asbestos: ☐ Vinyl: ☐ Tar Ppr: ☐
Brick: ☐ Stone: ☐ Block: ☒ Poured or Stucco: ☐ Tile: ☐			Foundation	Brick: ☐ Stone: ☐ Block: ☐ Poured or Stucco: ☐ Tile: ☐
Gable: ☐ Hipped: ☒ Flat: ☐ Mansard: ☐ Other:			Roof	Gable: ☐ Hipped: ☐ Flat: ☐ Mansard: ☐ Other:
Asphalt Shngl: ☒ Metal: ☐ Wood Shngl: ☐ Other:			Roof Material	Asphalt Shngl: ☐ Metal: ☐ Wood Shngl: ☐ Other:
Good: ☐ Fair: ☒ Altr: ☐ Vy Altd: ☐ Add., Major: ☐ Minor: ☐			Integrity	Good: ☐ Fair: ☐ Altr: ☐ Vy Altd: ☐ Add., Major: ☐ Minor: ☐
1700-1799: ☐ 1800-1859: ☐ 1860-1910: ☐ 1910-1945: ☒			Period	1700-1799: ☐ 1800-1859: ☐ 1860-1910: ☐ 1910-1945: ☐
Bibliography and further notes on Reverse			BUILDING 3	or: Note:
Surveyed by: Date:			BUILDING 4	or: Note:

IL 422-0466

ILLINOIS RURAL SURVEY

County: McHenry | Site #: 4589 | Town:

¼: SE | Sec: 24 | TWP: 43N | Range: 8E

Street: 9413 Byrne Brach @ Burns | Street View: ☒

Industrial/Commercial Complex w/3 or more Bldgs.: ☐

FARMSTEAD ☐

House: ☒ 2 Houses: ☐ 1 Major Barn: ☐ 2 Mjr Barns: ☐ 3 Mjr Barns: ☐ Corn Cribs, 1: ☐, 2: ☐, 3+: ☐

Garage: ☐ Mach. Shed: ☐ Granary: ☐ Smokehouse: ☐ Summer Kitchen: ☐ Silo: ☐ Windmill: ☐

Grain Bins: ☐ Pump House: ☐ Hog Houses: ☐ Chicken Coop: ☐ Outhouse: ☐ Mobile Homes: ☐

Sheds, 1-3: ☐ 3+: ☐ Metal Bldgs: ☐ Comments:

FRAME# 13	Pres. Funct.: Cottage	Same ? ☒	#1 BUILDING 2a: FRAME# / Pres. Funct.: / Same ? ☐
Residence: ☒ Outbuilding: ☐ Public: ☐ Commercial: ☐ Barn: ☐ Industrial: ☐ Structural: ☐ Religious: ☐			Original Function: Residence: ☐ Outbuilding: ☐ Public: ☐ Commercial: ☐ Barn: ☐ Industrial: ☐ Structural: ☐ Religious: ☐
Deteriorated: ☐ Abandoned: ☐ Lrg ☐ Md ☒ Sml ☐			Condition/usefulness: Deteriorated: ☐ Abandoned: ☐ Lrg ☐ Md ☐ Sml ☐
1 1 1 or:	Stories, 1: ☒ 1-½: ☐ 2: ☐ 2+: ☐		Building TYPE: or: / Stories, 1: ☐ 1-½: ☐ 2: ☐ 2+: ☐
Frame: ☒ Masonry: ☐ Pole: ☐ Log: ☐ Other:			Structure: Frame: ☐ Masonry: ☐ Pole: ☐ Log: ☐ Other:
Clpbd: ☒ Weatherbd: ☐ Vert: ☐ Wd. Shngl: ☐ Brick: ☐ Stone: ☐ Block: ☐ Metal: ☐ Asbestos: ☐ Vinyl: ☐ Tar Ppr: ☐			Siding material: Clpbd: ☐ Weatherbd: ☐ Vert: ☐ Wd. Shngl: ☐ Brick: ☐ Stone: ☐ Block: ☐ Metal: ☐ Asbestos: ☐ Vinyl: ☐ Tar Ppr: ☐
Brick: ☐ Stone: ☐ Block: ☐ Poured or Stucco: ☐ Tile: ☐			Foundation: Brick: ☐ Stone: ☐ Block: ☐ Poured or Stucco: ☐ Tile: ☐
Gable: ☒ Hipped: ☐ Flat: ☐ Mansard: ☐ Other:			Roof: Gable: ☐ Hipped: ☐ Flat: ☐ Mansard: ☐ Other:
Asphalt Shngl: ☒ Metal: ☐ Wood Shngl: ☐ Other:			Roof Material: Asphalt Shngl: ☐ Metal: ☐ Wood Shngl: ☐ Other:
Good: ☐ Fair: ☐ Alt: ☒ Vy Alt: ☐ Add., Major: ☒ Minor: ☐			Integrity: Good: ☐ Fair: ☐ Alt: ☐ Vy Alt: ☐ Add., Major: ☐ Minor: ☐
1700-1799: ☐ 1800-1859: ☐ 1860-1910: ☐ 1910-1945: ☒			Period: 1700-1799: ☐ 1800-1859: ☐ 1860-1910: ☐ 1910-1945: ☐
Bibliography and further notes on Reverse			BUILDING 3: or: Note:
Surveyed by: Date:			BUILDING 4: or: Note:

IL 422-0469

ILLINOIS RURAL SURVEY

County: McHenry | Site #: 4590 | Town:

¼: SE | Sec: 24 | TWP: 43N | Range: 8E

Street: Brach | Street View: ☒

Industrial/Commercial Complex w/3 or more Bldgs.: ☐

FARMSTEAD ☐

House: ☐ 2 Houses: ☐ 1 Major Barn: ☐ 2 Mjr Barns: ☐ 3 Mjr Barns: ☐ Corn Cribs, 1: ☐, 2: ☐, 3+: ☐

Garage: ☐ Mach. Shed: ☐ Granary: ☐ Smokehouse: ☐ Summer Kitchen: ☐ Silo: ☐ Windmill: ☐

Grain Bins: ☐ Pump House: ☐ Hog Houses: ☐ Chicken Coop: ☐ Outhouse: ☐ Mobile Homes: ☐

Sheds, 1-3: ☐ 3+: ☐ Metal Bldgs: ☐ Comments:

PHO
GOES I

FRAME# 14	Pres. Funct.: Cottage	Same ? ☒	#1 BUILDING 2a: FRAME# / Pres. Funct.: / Same ? ☐
Residence: ☒ Outbuilding: ☐ Public: ☐ Commercial: ☐ Barn: ☐ Industrial: ☐ Structural: ☐ Religious: ☐			Original Function: Residence: ☐ Outbuilding: ☐ Public: ☐ Commercial: ☐ Barn: ☐ Industrial: ☐ Structural: ☐ Religious: ☐
Deteriorated: ☐ Abandoned: ☐ Lrg ☐ Md ☐ Sml ☒			Condition/usefulness: Deteriorated: ☐ Abandoned: ☐ Lrg ☐ Md ☐ Sml ☐
1 1 1 or:	Stories, 1: ☒ 1-½: ☐ 2: ☐ 2+: ☐		Building TYPE: or: / Stories, 1: ☐ 1-½: ☐ 2: ☐ 2+: ☐
Frame: ☒ Masonry: ☐ Pole: ☐ Log: ☐ Other:			Structure: Frame: ☐ Masonry: ☐ Pole: ☐ Log: ☐ Other:
Clpbd: ☐ Weatherbd: ☐ Vert: ☐ Wd. Shngl: ☐ Brick: ☐ Stone: ☐ Block: ☐ Metal: ☒ Asbestos: ☐ Vinyl: ☐ Tar Ppr: ☐			Siding material: Clpbd: ☐ Weatherbd: ☐ Vert: ☐ Wd. Shngl: ☐ Brick: ☐ Stone: ☐ Block: ☐ Metal: ☐ Asbestos: ☐ Vinyl: ☐ Tar Ppr: ☐
Brick: ☐ Stone: ☐ Block: ☐ Poured or Stucco: ☒ Tile: ☐			Foundation: Brick: ☐ Stone: ☐ Block: ☐ Poured or Stucco: ☐ Tile: ☐
Gable: ☒ Hipped: ☐ Flat: ☐ Mansard: ☐ Other:			Roof: Gable: ☐ Hipped: ☐ Flat: ☐ Mansard: ☐ Other:
Asphalt Shngl: ☒ Metal: ☐ Wood Shngl: ☐ Other:			Roof Material: Asphalt Shngl: ☐ Metal: ☐ Wood Shngl: ☐ Other:
Good: ☐ Fair: ☒ Alt: ☐ Vy Alt: ☐ Add., Major: ☐ Minor: ☐			Integrity: Good: ☐ Fair: ☐ Alt: ☐ Vy Alt: ☐ Add., Major: ☐ Minor: ☐
1700-1799: ☐ 1800-1859: ☐ 1860-1910: ☐ 1910-1945: ☒			Period: 1700-1799: ☐ 1800-1859: ☐ 1860-1910: ☐ 1910-1945: ☐
Bibliography and further notes on Reverse			BUILDING 3: or: Note:
Surveyed by: Date:			BUILDING 4: or: Note:

IL 422-0469

ILLINOIS RURAL SURVEY

County: McHenry | Site #: 4591 | Town:
¼: SE | Sec: 24 | TWP: 43N | Range: 8E
Street: 2113 Lincoln | Street View: ✓
Industrial/Commercial Complex w/3 or more Bldgs.: ☐

FARMSTEAD ☐
House: ✓ 2 Houses: ☐ 1 Major Barn: ☐ 2 Mjr Barns: ☐ 3 Mjr Barns: ☐ Corn Cribs, 1: ☐, 2: ☐, 3+: ☐
Garage: ☐ ✓ Mach. Shed: ☐ Granary: ☐ Smokehouse: ☐ Summer Kitchen: ☐ Silo: ☐ Windmill: ☐
Grain Bins: ☐ Pump House: ☐ Hog House: ☐ Chicken Coop: ☐ Outhouse: ☐ Mobile Homes: ☐
Sheds, 1-3: ☐ 3+: ☐ Metal Bldgs: ☐ Comments:

PHOTO GOES HERE

FRAME# 15 | Pres. Funct.: Cottage | Same ? ✓

Residence: ✓ Outbuilding: ☐ Public: ☐ Commercial: ☐ Barn: ☐ Industrial: ☐ Structural: ☐ Religious: ☐
Deteriorated: ☐ Abandoned: ☐ Lrg ☐ Md ☐ Sml ☐
1 1 0 0 7 or: | Stories, 1: ✓ 1-½: ☐ 2: ☐ 2+: ☐
Frame: ✓ Masonry: ☐ Pole: ☐ Log: ☐ Other:
Clpbd: ☐ Weatherbd: ☐ Vert: ☐ Wd. Shngl: ☐ Brick: ☐
Stone: ☐ Block: ☐ Metal: ✓ Asbestos: ✓ Vinyl: ☐ Tar Ppr: ☐
Brick: ☐ Stone: ☐ Block: ✓ Poured or Stucco: ☐ Tile: ☐
Gable: ✓ Hipped: ☐ Flat: ☐ Mansard: ☐ Other:
Asphalt Shngl: ✓ Metal: ☐ Wood Shngl: ☐ Other:
Good: ☐ Fair: ✓ Alt: ☐ Vy Alt: ☐ Add., Major: ✓ Minor: ☐
1700-1799: ☐ 1800-1859: ☐ 1860-1910: ☐ 1910-1945: ✓

Bibliography and further notes on Reverse

Surveyed by: _____ Date: _____

BUILDING 2	FRAME#	Pres. Funct.:	Same ? ☐
Original Function	Residence: ☐ Outbuilding: ☐ Public: ☐ Commercial: ☐ Barn: ☐ Industrial: ☐ Structural: ☐ Religious: ☐		
Condition/Use/size	Deteriorated: ☐ Abandoned: ☐ Lrg ☐ Md ☐ Sm ☐		
Building TYPE	or:	Stories, 1: ☐ 1-½: ☐ 2: ☐ 2+: ☐	
Structure	Frame: ☐ Masonry: ☐ Pole: ☐ Log: ☐ Other:		
Siding material	Clpbd: ☐ Weatherbd: ☐ Vert: ☐ Wd. Shngl: ☐ Brick: ☐ Stone: ☐ Block: ☐ Metal: ☐ Asbestos: ☐ Vinyl: ☐ Tar Ppr: ☐		
Foundation	Brick: ☐ Stone: ☐ Block: ☐ Poured or Stucco: ☐ Tile: ☐		
Roof	Gable: ☐ Hipped: ☐ Flat: ☐ Mansard: ☐ Other:		
Roof Material	Asphalt Shngl: ☐ Metal: ☐ Wood Shngl: ☐ Other:		
Integrity	Good: ☐ Fair: ☐ Alt: ☐ Vy Alt: ☐ Add., Major: ☐ Minor: ☐		
Period	1700-1799: ☐ 1800-1859: ☐ 1860-1910: ☐ 1910-1945: ☐		
BUILDING 3	or:	Note:	
BUILDING 4	or:	Note:	

IL 422-0485

ILLINOIS RURAL SURVEY

County: McHenry | Site #: 4592 | Town:
¼: SE | Sec: 24 | TWP: 43N | Range: 8E
Street: 2115 Lincoln | Street View: ✓
Industrial/Commercial Complex w/3 or more Bldgs.: ☐

FARMSTEAD ☐
House: ✓ 2 Houses: ☐ 1 Major Barn: ☐ 2 Mjr Barns: ☐ 3 Mjr Barns: ☐ Corn Cribs, 1: ☐, 2: ☐, 3+: ☐
Garage: ☐ Mach. Shed: ☐ Granary: ☐ Smokehouse: ☐ Summer Kitchen: ☐ Silo: ☐ Windmill: ☐
Grain Bins: ☐ Pump House: ☐ Hog House: ☐ Chicken Coop: ☐ Outhouse: ☐ Mobile Homes: ☐
Sheds, 1-3: ☐ 3+: ☐ Metal Bldgs: ☐ Comments:



FRAME# 16 | Pres. Funct.: Cottage | Same ? ✓

Residence: ✓ Outbuilding: ☐ Public: ☐ Commercial: ☐ Barn: ☐ Industrial: ☐ Structural: ☐ Religious: ☐
Deteriorated: ☐ Abandoned: ☐ Lrg ☐ Md ☐ Sml ✓
1 1 1 0 or: | Stories, 1: ✓ 1-½: ☐ 2: ☐ 2+: ☐
Frame: ✓ Masonry: ☐ Pole: ☐ Log: ☐ Other:
Clpbd: ✓ Weatherbd: ☐ Vert: ☐ Wd. Shngl: ☐ Brick: ☐
Stone: ☐ Block: ☐ Metal: ☐ Asbestos: ☐ Vinyl: ☐ Tar Ppr: ☐
Brick: ☐ Stone: ☐ Block: ✓ Poured or Stucco: ☐ Tile: ☐
Gable: ☐ Hipped: ✓ Flat: ☐ Mansard: ☐ Other:
Asphalt Shngl: ✓ Metal: ☐ Wood Shngl: ☐ Other:
Good: ☐ Fair: ✓ Alt: ☐ Vy Alt: ☐ Add., Major: ✓ Minor: ☐
1700-1799: ☐ 1800-1859: ☐ 1860-1910: ☐ 1910-1945: ✓

Bibliography and further notes on Reverse

Surveyed by: _____ Date: _____

BUILDING 2	FRAME#	Pres. Funct.:	Same ? ☐
Original Function	Residence: ☐ Outbuilding: ☐ Public: ☐ Commercial: ☐ Barn: ☐ Industrial: ☐ Structural: ☐ Religious: ☐		
Condition/Use/size	Deteriorated: ☐ Abandoned: ☐ Lrg ☐ Md ☐ Sm ☐		
Building TYPE	or:	Stories, 1: ☐ 1-½: ☐ 2: ☐ 2+: ☐	
Structure	Frame: ☐ Masonry: ☐ Pole: ☐ Log: ☐ Other:		
Siding material	Clpbd: ☐ Weatherbd: ☐ Vert: ☐ Wd. Shngl: ☐ Brick: ☐ Stone: ☐ Block: ☐ Metal: ☐ Asbestos: ☐ Vinyl: ☐ Tar Ppr: ☐		
Foundation	Brick: ☐ Stone: ☐ Block: ☐ Poured or Stucco: ☐ Tile: ☐		
Roof	Gable: ☐ Hipped: ☐ Flat: ☐ Mansard: ☐ Other:		
Roof Material	Asphalt Shngl: ☐ Metal: ☐ Wood Shngl: ☐ Other:		
Integrity	Good: ☐ Fair: ☐ Alt: ☐ Vy Alt: ☐ Add., Major: ☐ Minor: ☐		
Period	1700-1799: ☐ 1800-1859: ☐ 1860-1910: ☐ 1910-1945: ☐		
BUILDING 3	or:	Note:	
BUILDING 4	or:	Note:	

IL 422-0485

ILLINOIS RURAL SURVEY

County: McHenry | Site #: 4593 | Town:

¼: SE | Sec: 24 | TWP: 43N | Range: 8E

Street: 2209 Kurwin | Street View: ☑

Industrial/Commercial Complex w/3 or more Bldgs.: ☐

FARMSTEAD ☐

House: ☑ 2 Houses: ☐ 1 Major Barn: ☐ 2 Mjr Barns: ☐ 3 Mjr Barns: ☐ Corn Cribs, 1: ☐, 2: ☐, 3+: ☐

Garage: ☐ Mach. Shed: ☐ Granary: ☐ Smokehouse: ☐ Summer Kitchen: ☐ Silo: ☐ Windmill: ☐

Grain Bins: ☐ Pump House: ☐ Hog House: ☐ Chicken Coop: ☐ Outhouse: ☐ Mobile Homes: ☐

Sheds, 1-3: ☐ 3+: ☐ Metal Bldgs: ☐ Comments:

PH GOES

FRAME# 17 | Pres. Funct.: Cottage | Same ? ☑ | w1 BUILDING 2 w

Residence: ☑ Outbuilding: ☐ Public: ☐ Commercial: ☐ Barn: ☐ Industrial: ☐ Structural: ☐ Religious: ☐	Original Function	Residence: ☐ Outbuilding: ☐ Public: ☐ Commercial: ☐ Barn: ☐ Industrial: ☐ Structural: ☐ Religious: ☐
Deteriorated: ☐ Abandoned: ☐ Lrg ☐ Mid ☑ Sml ☐	Condition/Use/Size	Deteriorated: ☐ Abandoned: ☐ Lrg ☐ Mid ☐ Sm ☐
or: Stories, 1: ☑ 1-½: ☐ 2: ☐ 2+: ☐	Building TYPE	or: Stories, 1: ☐ 1-½: ☐ 2: ☐ 2+: ☐
Frame: ☑ Masonry: ☐ Pole: ☐ Log: ☐ Other:	Structure	Frame: ☐ Masonry: ☐ Pole: ☐ Log: ☐ Other:
Clpbd: ☑ Weathrbd: ☐ Vert: ☐ Wd. Shngl: ☐ Brick: ☐ Stone: ☐ Block: ☐ Metal: ☐ Asbestos: ☐ Vinyl: ☐ Tar Ppr: ☐	Siding material	Clpbd: ☐ Weathrbd: ☐ Vert: ☐ Wd. Shngl: ☐ Brick: ☐ Stone: ☐ Block: ☐ Metal: ☐ Asbestos: ☐ Vinyl: ☐ Tar Ppr: ☐
Brick: ☐ Stone: ☐ Block: ☐ Poured or Stucco: ☑ Tile: ☐	Foundation	Brick: ☐ Stone: ☐ Block: ☐ Poured or Stucco: ☐ Tile: ☐
Gable: ☑ Hipped: ☐ Flat: ☐ Mansard: ☐ Other:	Roof	Gable: ☐ Hipped: ☐ Flat: ☐ Mansard: ☐ Other:
Asphalt Shngl: ☑ Metal: ☐ Wood Shngl: ☐ Other:	Roof Material	Asphalt Shngl: ☐ Metal: ☐ Wood Shngl: ☐ Other:
Good: ☐ Fair: ☑ Altr: ☐ Vy Altd: ☐ Add., Major: ☑ Minor: ☐ additions	Integrity	Good: ☐ Fair: ☐ Altr: ☐ Vy Altd: ☐ Add., Major: ☐ Minor: ☐
1700-1799: ☐ 1800-1859: ☐ 1860-1910: ☐ 1910-1945: ☑	Period	1700-1799: ☐ 1800-1859: ☐ 1860-1910: ☐ 1910-1945: ☐
Bibliography and further notes on Reverse	BUILDING 3	or: Note:
Surveyed by: Date:	BUILDING 4	or: Note:

IL 422-0405

ILLINOIS RURAL SURVEY

County: McHenry | Site #: 4594 | Town:

¼: SE | Sec: 24 | TWP: 43N | Range: 8E

Street: 2213 Kurwin | Street View: ☑

Industrial/Commercial Complex w/3 or more Bldgs.: ☐

FARMSTEAD ☐

House: ☑ 2 Houses: ☐ 1 Major Barn: ☐ 2 Mjr Barns: ☐ 3 Mjr Barns: ☐ Corn Cribs, 1: ☐, 2: ☐, 3+: ☐

Garage: ☑ Mach. Shed: ☐ Granary: ☐ Smokehouse: ☐ Summer Kitchen: ☐ Silo: ☐ Windmill: ☐

Grain Bins: ☐ Pump House: ☐ Hog House: ☐ Chicken Coop: ☐ Outhouse: ☐ Mobile Homes: ☐

Sheds, 1-3: ☐ 3+: ☐ Metal Bldgs: ☐ Comments:



FRAME# 16 | Pres. Funct.: Cottage | Same ? ☑ | w1 BUILDING 2 w

Residence: ☑ Outbuilding: ☐ Public: ☐ Commercial: ☐ Barn: ☐ Industrial: ☐ Structural: ☐ Religious: ☐	Original Function	Residence: ☐ Outbuilding: ☐ Public: ☐ Commercial: ☐ Barn: ☐ Industrial: ☐ Structural: ☐ Religious: ☐
Deteriorated: ☐ Abandoned: ☐ Lrg ☑ Mid ☐ Sml ☐	Condition/Use/Size	Deteriorated: ☐ Abandoned: ☐ Lrg ☐ Mid ☐ Sm ☐
or: Stories, 1: ☐ 1-½: ☑ 2: ☐ 2+: ☐	Building TYPE	or: Stories, 1: ☐ 1-½: ☐ 2: ☐ 2+: ☐
Frame: ☑ Masonry: ☐ Pole: ☐ Log: ☐ Other:	Structure	Frame: ☐ Masonry: ☐ Pole: ☐ Log: ☐ Other:
Clpbd: ☐ Weathrbd: ☐ Vert: ☐ Wd. Shngl: ☐ Brick: ☐ Stone: ☐ Block: ☐ Metal: ☐ Asbestos: ☑ Vinyl: ☐ Tar Ppr: ☐	Siding material	Clpbd: ☐ Weathrbd: ☐ Vert: ☐ Wd. Shngl: ☐ Brick: ☐ Stone: ☐ Block: ☐ Metal: ☐ Asbestos: ☐ Vinyl: ☐ Tar Ppr: ☐
Brick: ☐ Stone: ☐ Block: ☐ Poured or Stucco: ☑ Tile: ☐	Foundation	Brick: ☐ Stone: ☐ Block: ☐ Poured or Stucco: ☐ Tile: ☐
Gable: ☑ Hipped: ☐ Flat: ☐ Mansard: ☐ Other:	Roof	Gable: ☐ Hipped: ☐ Flat: ☐ Mansard: ☐ Other:
Asphalt Shngl: ☑ Metal: ☐ Wood Shngl: ☐ Other:	Roof Material	Asphalt Shngl: ☐ Metal: ☐ Wood Shngl: ☐ Other:
Good: ☐ Fair: ☑ Altr: ☐ Vy Altd: ☐ Add., Major: ☐ Minor: ☐	Integrity	Good: ☐ Fair: ☐ Altr: ☐ Vy Altd: ☐ Add., Major: ☐ Minor: ☐
1700-1799: ☐ 1800-1859: ☐ 1860-1910: ☐ 1910-1945: ☑	Period	1700-1799: ☐ 1800-1859: ☐ 1860-1910: ☐ 1910-1945: ☐
Bibliography and further notes on Reverse	BUILDING 3	or: Note:
Surveyed by: Date:	BUILDING 4	or: Note:

IL 422-0405

ILLINOIS RURAL SURVEY

County: McHenry | Site #: 4595 | Town:

¼: SE | Sec: 24 | TWP: 43N | Range: 8E

Street: 2121 Riverview | Street View: ✗

Industrial/Commercial Complex w/3 or more Bldgs.: ☐

FARMSTEAD ☐

House: ☒ 2 Houses: ☐ 1 Major Barn: ☐ 2 Mjr Barns: ☐ 3 Mjr Barns: ☐ Corn Cribs, 1: ☐, 2: ☐, 3+: ☐

Garage: ☒ Mech. Shed: ☐ Granary: ☐ Smokehouse: ☐ Summer Kitchen: ☐ Silo: ☐ Windmill: ☐

Grain Bins: ☐ Pump House: ☐ Hog Houses: ☐ Chicken Coop: ☐ Outhouse: ☐ Mobile Homes: ☐

Sheds, 1-3: ☐ 3+: ☐ Metal Bldgs: ☐ Comments:

FRAME# 19	Pres. Funct.: Same ? ☐	≠1 BUILDING 2≠	FRAME#	Pres. Funct.: Same ? ☐
Residence: ☐ Outbuilding: ☐ Public: ☐ Commercial: ☐ Barn: ☐ Industrial: ☐ Structural: ☐ Religious: ☐		Original Function	Residence: ☐ Outbuilding: ☐ Public: ☐ Commercial: ☐ Barn: ☐ Industrial: ☐ Structural: ☐ Religious: ☐	
Deteriorated: ☐ Abandoned: ☐ Lrg ☐ Md ☐ Sml ☒		Condition/use/size	Deteriorated: ☐ Abandoned: ☐ Lrg ☐ Md ☐ Sml ☐	
1 1 0 6 or:	Stories, 1: ☒ 1-½: ☐ 2: ☐ 2+: ☐	Building TYPE	or:	Stories, 1: ☐ 1-½: ☐ 2: ☐ 2+: ☐
Frame: ☒ Masonry: ☐ Pole: ☐ Log: ☐ Other:		Structure	Frame: ☐ Masonry: ☐ Pole: ☐ Log: ☐ Other:	
Clpbd: ☐ Weatherbd: ☐ Vert: ☐ Wd. Shngl: ☐ Brick: ☒ Stone: ☐ Block: ☐ Metal: ☐ Asbestos: ☐ Vinyl: ☐ Tar Ppr: ☐		Siding material	Clpbd: ☐ Weatherbd: ☐ Vert: ☐ Wd. Shngl: ☐ Brick: ☐ Stone: ☐ Block: ☐ Metal: ☐ Asbestos: ☐ Vinyl: ☐ Tar Ppr: ☐	
Brick: ☐ Stone: ☐ Block: ☐ Poured or Stucco: ☐ Tile: ☐		Foundation	Brick: ☐ Stone: ☐ Block: ☐ Poured or Stucco: ☐ Tile: ☐	
Gable: ☒ Hipped: ☐ Flat: ☐ Mansard: ☐ Other:		Roof	Gable: ☐ Hipped: ☐ Flat: ☐ Mansard: ☐ Other:	
Asphalt Shngl: ☒ Metal: ☐ Wood Shngl: ☐ Other:		Roof Material	Asphalt Shngl: ☐ Metal: ☐ Wood Shngl: ☐ Other:	
Good: ☐ Fair: ☒ Alt: ☐ Vy Alt: ☐ Add., Major: ☒ Minor: ☐		Integrity	Good: ☐ Fair: ☐ Alt: ☐ Vy Alt: ☐ Add., Major: ☐ Minor: ☐	
1700-1799: ☐ 1800-1859: ☐ 1860-1910: ☐ 1910-1945: ☒		Period	1700-1799: ☐ 1800-1859: ☐ 1860-1910: ☐ 1910-1945: ☐	
Bibliography and further notes on Reverse		BUILDING 3	or:	Note:
Surveyed by:	Date:	BUILDING 4	or:	Note:

IL 422-0495

ILLINOIS RURAL SURVEY

County: McHenry | Site #: 4596 | Town:

¼: SE | Sec: 24 | TWP: 43N | Range: 8E

Street: 2117 Riverview | Street View: ✗

Industrial/Commercial Complex w/3 or more Bldgs.: ☐

FARMSTEAD ☐

House: ☒ 2 Houses: ☐ 1 Major Barn: ☐ 2 Mjr Barns: ☐ 3 Mjr Barns: ☐ Corn Cribs, 1: ☐, 2: ☐, 3+: ☐

Garage: ☐ Mech. Shed: ☐ Granary: ☐ Smokehouse: ☐ Summer Kitchen: ☐ Silo: ☐ Windmill: ☐

Grain Bins: ☐ Pump House: ☐ Hog Houses: ☐ Chicken Coop: ☐ Outhouse: ☐ Mobile Homes: ☐

Sheds, 1-3: ☐ 3+: ☐ Metal Bldgs: ☐ Comments:

FRAME# 20	Pres. Funct.: Outbuilding Same ? ✗	≠1 BUILDING 2≠	FRAME#	Pres. Funct.: Same ? ☐
Residence: ☒ Outbuilding: ☐ Public: ☐ Commercial: ☐ Barn: ☐ Industrial: ☐ Structural: ☐ Religious: ☐		Original Function	Residence: ☐ Outbuilding: ☐ Public: ☐ Commercial: ☐ Barn: ☐ Industrial: ☐ Structural: ☐ Religious: ☐	
Deteriorated: ☐ Abandoned: ☐ Lrg ☐ Md ☐ Sml ☒		Condition/use/size	Deteriorated: ☐ Abandoned: ☐ Lrg ☐ Md ☐ Sml ☐	
1 0 6 or:	Stories, 1: ☒ 1-½: ☐ 2: ☐ 2+: ☐	Building TYPE	or:	Stories, 1: ☐ 1-½: ☐ 2: ☐ 2+: ☐
Frame: ☒ Masonry: ☐ Pole: ☐ Log: ☐ Other:		Structure	Frame: ☐ Masonry: ☐ Pole: ☐ Log: ☐ Other:	
Clpbd: ☒ Weatherbd: ☐ Vert: ☐ Wd. Shngl: ☐ Brick: ☐ Stone: ☐ Block: ☐ Metal: ☐ Asbestos: ☐ Vinyl: ☐ Tar Ppr: ☐		Siding material	Clpbd: ☐ Weatherbd: ☐ Vert: ☐ Wd. Shngl: ☐ Brick: ☐ Stone: ☐ Block: ☐ Metal: ☐ Asbestos: ☐ Vinyl: ☐ Tar Ppr: ☐	
Brick: ☐ Stone: ☐ Block: ☒ Poured or Stucco: ☐ Tile: ☐		Foundation	Brick: ☐ Stone: ☐ Block: ☐ Poured or Stucco: ☐ Tile: ☐	
Gable: ☒ Hipped: ☐ Flat: ☐ Mansard: ☐ Other:		Roof	Gable: ☐ Hipped: ☐ Flat: ☐ Mansard: ☐ Other:	
Asphalt Shngl: ☒ Metal: ☐ Wood Shngl: ☐ Other:		Roof Material	Asphalt Shngl: ☐ Metal: ☐ Wood Shngl: ☐ Other:	
Good: ☐ Fair: ☒ Alt: ☐ Vy Alt: ☐ Add., Major: ☒ Minor: ☐		Integrity	Good: ☐ Fair: ☐ Alt: ☐ Vy Alt: ☐ Add., Major: ☐ Minor: ☐	
1700-1799: ☐ 1800-1859: ☐ 1860-1910: ☐ 1910-1945: ☒		Period	1700-1799: ☐ 1800-1859: ☐ 1860-1910: ☐ 1910-1945: ☐	
Bibliography and further notes on Reverse		BUILDING 3	or:	Note:
Surveyed by:	Date:	BUILDING 4	or:	Note:

IL 422-0495

ILLINOIS RURAL SURVEY

County: McHenry | Site #: 4597 | Town:

¼: SE | Sec: 24 | TWP: 43N | Range: 8E

Street: 2301 River View | Street View: ☒

Industrial/Commercial Complex w/3 or more Bldgs.: ☐

FARMSTEAD ☐

House: ☐ 2 Houses: ☐ 1 Major Barn: ☐ 2 Mjr Barns: ☐ 3 Mjr Barns: ☐ Corn Cribs, 1: ☐, 2: ☐, 3+: ☐

Garage: ☐ Mach. Shed: ☐ Grainery: ☐ Smokehouse: ☐ Summer Kitchen: ☐ Silo: ☐ Windmill: ☐

Grain Bins: ☐ Pump House: ☐ Hog Houses: ☐ Chicken Coop: ☐ Outhouse: ☐ Mobile Homes: ☐

Sheds, 1-3: ☐ 3+: ☐ Metal Bldgs: ☐ Comments:



FRAME# 21 | Pres. Funct.: Cottage | Same ? ☒

	BUILDING 2	BUILDING 1
Original Function	Residence: ☐ Outbuilding: ☐ Public: ☐ Commercial: ☐ Barn: ☐ Industrial: ☐ Structural: ☐ Religious: ☐	Residence: ☒ Outbuilding: ☐ Public: ☐ Commercial: ☐ Barn: ☐ Industrial: ☐ Structural: ☐ Religious: ☐
Condition/Use/Size	Deteriorated: ☐ Abandoned: ☐ Lrg ☐ Mid ☐ Sml ☐	Deteriorated: ☐ Abandoned: ☐ Lrg ☐ Mid ☒ Sml ☐
Building TYPE	or: Stories, 1: ☐ 1-½: ☐ 2: ☐ 2+: ☐	I D 6 or: Stories, 1: ☒ 1-½: ☐ 2: ☐ 2+: ☐
Structure	Frame: ☐ Masonry: ☐ Pole: ☐ Log: ☐ Other:	Frame: ☒ Masonry: ☐ Pole: ☐ Log: ☐ Other:
Siding material	Clpbd: ☐ Weatherbd: ☐ Vert: ☐ Wd. Shngl: ☐ Brick: ☐ Stone: ☐ Block: ☐ Metal: ☐ Asbestos: ☐ Vinyl: ☐ Tar Ppr: ☐	Clpbd: ☐ Weatherbd: ☐ Vert: ☐ Wd. Shngl: ☐ Brick: ☐ Stone: ☐ Block: ☐ Metal: ☒ Asbestos: ☐ Vinyl: ☐ Tar Ppr: ☐
Foundation	Brick: ☐ Stone: ☐ Block: ☐ Poured or Stucco: ☐ Tile: ☐	Brick: ☐ Stone: ☐ Block: ☐ Poured or Stucco: ☐ Tile: ☒
Roof	Gable: ☐ Hipped: ☐ Flat: ☐ Mansard: ☐ Other:	Gable: ☒ Hipped: ☐ Flat: ☐ Mansard: ☐ Other:
Roof Material	Asphalt Shngl: ☐ Metal: ☐ Wood Shngl: ☐ Other:	Asphalt Shngl: ☒ Metal: ☐ Wood Shngl: ☐ Other:
Integrity	Good: ☐ Fair: ☐ Alt: ☐ Vy Alt: ☐ Add., Major: ☐ Minor: ☐	Good: ☐ Fair: ☒ Alt: ☐ Vy Alt: ☐ Add., Major: ☒ Minor: ☐
Period	1700-1799: ☐ 1800-1859: ☐ 1860-1910: ☐ 1910-1945: ☐	1700-1799: ☐ 1800-1859: ☐ 1860-1910: ☐ 1910-1945: ☒
BUILDING 3	or: Note:	
BUILDING 4	or: Note:	

Bibliography and further notes on Reverse

Surveyed by: Date:

IL 422-6465

ILLINOIS RURAL SURVEY

County: McHenry | Site #: 4598 | Town:

¼: SE | Sec: 24 | TWP: 43N | Range: 8E

Street: 2308 Riverview | Street View: ☒

Industrial/Commercial Complex w/3 or more Bldgs.: ☐

FARMSTEAD ☐

House: ☒ 2 Houses: ☐ 1 Major Barn: ☐ 2 Mjr Barns: ☐ 3 Mjr Barns: ☐ Corn Cribs, 1: ☐, 2: ☐, 3+: ☐

Garage: ☒ Mach. Shed: ☐ Grainery: ☐ Smokehouse: ☐ Summer Kitchen: ☐ Silo: ☐ Windmill: ☐

Grain Bins: ☐ Pump House: ☐ Hog Houses: ☐ Chicken Coop: ☐ Outhouse: ☐ Mobile Homes: ☐

Sheds, 1-3: ☐ 3+: ☐ Metal Bldgs: ☐ Comments:

FRAME# 20 | Pres. Funct.: Cottage | Same ? ☒

	BUILDING 2	BUILDING 1
Original Function	[illegible]	Residence: ☒ Outbuilding: ☐ Public: ☐ Commercial: ☐ Barn: ☐ Industrial: ☐ Structural: ☐ Religious: ☐
Condition/Use/Size	Deteriorated: ☐ Abandoned: ☐ Lrg ☐ Mid ☐ Sml ☐	Deteriorated: ☐ Abandoned: ☐ Lrg ☐ Mid ☐ Sml ☒
Building TYPE	or: Stories, 1: ☐ 1-½: ☐ 2: ☐ 2+: ☐	I D 6 or: Stories, 1: ☒ 1-½: ☐ 2: ☐ 2+: ☐
Structure	Frame: ☐ Masonry: ☐ Pole: ☐ Log: ☐ Other:	Frame: ☒ Masonry: ☐ Pole: ☐ Log: ☐ Other:
Siding material	Clpbd: ☐ Weatherbd: ☐ Vert: ☐ Wd. Shngl: ☐ Brick: ☐ Stone: ☐ Block: ☐ Metal: ☐ Asbestos: ☐ Vinyl: ☐ Tar Ppr: ☐	Clpbd: ☐ Weatherbd: ☐ Vert: ☐ Wd. Shngl: ☐ Brick: ☐ Stone: ☐ Block: ☐ Metal: ☒ Asbestos: ☐ Vinyl: ☐ Tar Ppr: ☐
Foundation	Brick: ☐ Stone: ☐ Block: ☐ Poured or Stucco: ☐ Tile: ☐	Brick: ☐ Stone: ☐ Block: ☐ Poured or Stucco: ☐ Tile: ☐
Roof	Gable: ☐ Hipped: ☐ Flat: ☐ Mansard: ☐ Other:	Gable: ☒ Hipped: ☐ Flat: ☐ Mansard: ☐ Other:
Roof Material	Asphalt Shngl: ☐ Metal: ☐ Wood Shngl: ☐ Other:	Asphalt Shngl: ☒ Metal: ☐ Wood Shngl: ☐ Other:
Integrity	Good: ☐ Fair: ☐ Alt: ☐ Vy Alt: ☐ Add., Major: ☐ Minor: ☐	Good: ☐ Fair: ☒ Alt: ☐ Vy Alt: ☐ Add., Major: ☒ Minor: ☐
Period	1700-1799: ☐ 1800-1859: ☐ 1860-1910: ☐ 1910-1945: ☐	1700-1799: ☐ 1800-1859: ☐ 1860-1910: ☐ 1910-1945: ☒
BUILDING 3	or: Note:	
BUILDING 4	or: Note:	

Bibliography and further notes on Reverse

Surveyed by: Date:

IL 422-6465

ILLINOIS RURAL SURVEY

County: McHenry | Site #: 4599 | Town:
¼: SE | Sec: 24 | TWP: 43N | Range: 8E
Street: Riverview | Street View: ✓
Industrial/Commercial Complex w/3 or more Bldgs.: ☐

FARMSTEAD ☐
House: ✓ 2 Houses: ☐ 1 Major Barn: ☐ 2 Mjr Barns: ☐ 3 Mjr Barns: ☐ Corn Cribs, 1: ☐, 2: ☐, 3+: ☐
Garage: ✓ Mach. Shed: ☐ Granary: ☐ Smokehouse: ☐ Summer Kitchen: ☐ Silo: ☐ Windmill: ☐
Grain Bins: ☐ Pump House: ☐ Hog House: ☐ Chicken Coop: ☐ Outhouse: ☐ Mobile Homes: ☐
Shed, 1-3: ☐ 3+: ☐ Metal Bldgs: ☐ Comments:



FRAME# 23 | Pres. Funct.: | Same ? ☐
Residence: ☐ Outbuilding: ☐ Public: ☐ Commercial: ☐ Barn: ☐ Industrial: ☐ Structural: ☐ Religious: ☐
Deteriorated: ☐ Abandoned: ☐ Lrg ☐ Mid ☐ Sml ✓
1 1 0 6 or: | Stories, 1: ✓ 1-½: ☐ 2: ☐ 2+: ☐
Frame: ✓ Masonry: ☐ Polar: ☐ Log: ☐ Other:
Clpbd: ✓ Weatherbd: ☐ Vert: ☐ Wd. Shngl: ☐ Brick: ☐
Stone: ☐ Block: ☐ Metal: ☐ Asbestos: ☐ Vinyl: ☐ Tar Ppr: ☐
Brick: ☐ Stone: ☐ Block: ☐ Poured or Stucco: ✓ Tile: ☐
Gable: ✓ Hipped: ☐ Flat: ☐ Mansard: ☐ Other:
Asphalt Shngl: ✓ Metal: ☐ Wood Shngl: ☐ Other:
Good: ☐ Fair: ✓ Alt: ☐ Vy Alt: ☐ Add., Major: ✓ Minor: ☐
1700-1799: ☐ 1800-1859: ☐ 1860-1910: ☐ 1910-1945: ✓

Bibliography and further notes on Reverse

Surveyed by: | Date:

#1 BUILDING 2	Same ? ☐
Original Function	Residence: ☐ Outbuilding: ☐ Public: ☐ Commercial: ☐ Barn: ☐ Industrial: ☐ Structural: ☐ Religious: ☐
Condition/Use/Alteration	Deteriorated: ☐ Abandoned: ☐ Lrg ☐ Mid ☐ Sm ☐
Building TYPE	or: Stories, 1: ☐ 1-½: ☐ 2: ☐ 2+: ☐
Structure	Frame: ☐ Masonry: ☐ Polar: ☐ Log: ☐ Other:
Siding material	Clpbd: ☐ Weatherbd: ☐ Vert: ☐ Wd. Shngl: ☐ Brick: ☐ Stone: ☐ Block: ☐ Metal: ☐ Asbestos: ☐ Vinyl: ☐ Tar Ppr: ☐
Foundation	Brick: ☐ Stone: ☐ Block: ☐ Poured or Stucco: ☐ Tile: ☐
Roof	Gable: ☐ Hipped: ☐ Flat: ☐ Mansard: ☐ Other:
Roof Material	Asphalt Shngl: ☐ Metal: ☐ Wood Shngl: ☐ Other:
Integrity	Good: ☐ Fair: ☐ Alt: ☐ Vy Alt: ☐ Add., Major: ☐ Minor: ☐
Period	1700-1799: ☐ 1800-1859: ☐ 1860-1910: ☐ 1910-1945: ☐
BUILDING 3	or: Note:
BUILDING 4	or: Note:

IL 423-0488

ILLINOIS RURAL SURVEY

County: McHenry | Site #: 4600 | Town:
¼: SE | Sec: 24 | TWP: 43N | Range: 8E
Street: Evergreen | Street View: ✓
Industrial/Commercial Complex w/3 or more Bldgs.: ☐

FARMSTEAD ☐
House: ☐ 2 Houses: ☐ 1 Major Barn: ☐ 2 Mjr Barns: ☐ 3 Mjr Barns: ☐ Corn Cribs, 1: ☐, 2: ☐, 3+: ☐
Garage: ☐ Mach. Shed: ☐ Granary: ☐ Smokehouse: ☐ Summer Kitchen: ☐ Silo: ☐ Windmill: ☐
Grain Bins: ☐ Pump House: ☐ Hog House: ☐ Chicken Coop: ☐ Outhouse: ☐ Mobile Homes: ☐
Shed, 1-3: ☐ 3+: ☐ Metal Bldgs: ☐ Comments:

FRAME# 24 | Pres. Funct.: Cottage | Same ? ✓
Residence: ✓ Outbuilding: ☐ Public: ☐ Commercial: ☐ Barn: ☐ Industrial: ☐ Structural: ☐ Religious: ☐
Deteriorated: ☐ Abandoned: ☐ Lrg ☐ Mid ☐ Sml ✓
1 1 7 or: 105 | Stories, 1: ✓ 1-½: ☐ 2: ☐ 2+: ☐
Frame: ✓ Masonry: ☐ Polar: ☐ Log: ☐ Other:
Clpbd: ✓ Weatherbd: ☐ Vert: ☐ Wd. Shngl: ☐ Brick: ☐
Stone: ☐ Block: ☐ Metal: ☐ Asbestos: ☐ Vinyl: ☐ Tar Ppr: ☐
Brick: ☐ Stone: ☐ Block: ☐ Poured or Stucco: ☐ Tile: ☐
Gable: ✓ Hipped: ☐ Flat: ☐ Mansard: ☐ Other:
Asphalt Shngl: ✓ Metal: ☐ Wood Shngl: ☐ Other:
Good: ☐ Fair: ✓ Alt: ☐ Vy Alt: ☐ Add., Major: ☐ Minor: ☐
1700-1799: ☐ 1800-1859: ☐ 1860-1910: ☐ 1910-1945: ✓

Bibliography and further notes on Reverse

Surveyed by: | Date:

#1 BUILDING 2	FRAME# Pres. Funct.: Same ? ☐
Original Function	Residence: ☐ Outbuilding: ☐ Public: ☐ Commercial: ☐ Barn: ☐ Industrial: ☐ Structural: ☐ Religious: ☐
Condition/Use/Alteration	Deteriorated: ☐ Abandoned: ☐ Lrg ☐ Mid ☐ Sm ☐
Building TYPE	or: Stories, 1: ☐ 1-½: ☐ 2: ☐ 2+: ☐
Structure	Frame: ☐ Masonry: ☐ Polar: ☐ Log: ☐ Other:
Siding material	Clpbd: ☐ Weatherbd: ☐ Vert: ☐ Wd. Shngl: ☐ Brick: ☐ Stone: ☐ Block: ☐ Metal: ☐ Asbestos: ☐ Vinyl: ☐ Tar Ppr: ☐
Foundation	Brick: ☐ Stone: ☐ Block: ☐ Poured or Stucco: ☐ Tile: ☐
Roof	Gable: ☐ Hipped: ☐ Flat: ☐ Mansard: ☐ Other:
Roof Material	Asphalt Shngl: ☐ Metal: ☐ Wood Shngl: ☐ Other:
Integrity	Good: ☐ Fair: ☐ Alt: ☐ Vy Alt: ☐ Add., Major: ☐ Minor: ☐
Period	1700-1799: ☐ 1800-1859: ☐ 1860-1910: ☐ 1910-1945: ☐
BUILDING 3	or: Note:
BUILDING 4	or: Note:

ILLINOIS RURAL SURVEY

County: McHenry | Site #: 4601 | Town:

¼: SE | Sec: 24 | TWP: 43N | Range: 8E

Street: 2118 Evergreen | Street View: ✓

Industrial/Commercial Complex w/3 or more Bldgs.: ☐

FARMSTEAD ☐

House: ☐ 2 Houses: ☐ 1 Major Barn: ☐ 2 Mjr Barns: ☐ 3 Mjr Barns: ☐ Corn Cribs, 1: ☐, 2: ☐, 3+: ☐

Garage: ☐ Mach. Shed: ☐ Granary: ☐ Smokehouse: ☐ Summer Kitchen: ☐ Silo: ☐ Windmill: ☐

Grain Bins: ☐ Pump House: ☐ Hog House: ☐ Chicken Coop: ☐ Outhouse: ☐ Mobile Homes: ☐

Sheds, 1-3: ☐ 3+: ☐ Metal Bldgs: ☐ Comments:



FRAME# 25 | Pres. Funct.: Cottage | Same ? ✓

	#1 BUILDING 2	? ☐
Residence: ☑ Outbuilding: ☐ Public: ☐ Commercial: ☐ Barn: ☐ Industrial: ☐ Structural: ☐ Religious: ☐	Original Function	Residence: ☐ Outbuilding: ☐ Public: ☐ Commercial: ☐ Barn: ☐ Industrial: ☐ Structural: ☐ Religious: ☐
Deteriorated: ☐ Abandoned: ☐ Lrg ☐ Mid ☐ Sml ☑	Condition/usefulness	Deteriorated: ☐ Abandoned: ☐ Lrg ☐ Mid ☐ Sm ☐
1105 or: Stories, 1: ☑ 1-½: ☐ 2: ☐ 2+: ☐	Building TYPE	or: Stories, 1: ☐ 1-½: ☐ 2: ☐ 2+: ☐
Frame: ☑ Masonry: ☐ Pole: ☐ Log: ☐ Other:	Structure	Frame: ☐ Masonry: ☐ Pole: ☐ Log: ☐ Other:
Clpbd: ☑ Weatherbd: ☐ Vert: ☐ Wd. Shngl: ☐ Brick: ☐ Stone: ☐ Block: ☐ Metal: ☐ Asbestos: ☐ Vinyl: ☐ Tar Ppr: ☐ Log	Siding material	Clpbd: ☐ Weatherbd: ☐ Vert: ☐ Wd. Shngl: ☐ Brick: ☐ Stone: ☐ Block: ☐ Metal: ☐ Asbestos: ☐ Vinyl: ☐ Tar Ppr: ☐
Brick: ☐ Stone: ☐ Block: ☑ Poured or Stucco: ☐ Tile: ☐	Foundation	Brick: ☐ Stone: ☐ Block: ☐ Poured or Stucco: ☐ Tile: ☐
Gable: ☑ Hipped: ☐ Flat: ☐ Mansard: ☐ Other:	Roof	Gable: ☐ Hipped: ☐ Flat: ☐ Mansard: ☐ Other:
Asphalt Shngl: ☑ Metal: ☐ Wood Shngl: ☐ Other:	Roof Material	Asphalt Shngl: ☐ Metal: ☐ Wood Shngl: ☐ Other:
Good: ☐ Fair: ☐ Alt: ☑ Vy Alt: ☐ Add., Major: ☑ Minor: ☐	Integrity	Good: ☐ Fair: ☐ Alt: ☐ Vy Alt: ☐ Add., Major: ☐ Minor: ☐
1700-1799: ☐ 1800-1859: ☐ 1860-1910: ☐ 1910-1945: ☑	Period	1700-1799: ☐ 1800-1859: ☐ 1860-1910: ☐ 1910-1945: ☐
Bibliography and further notes on Reverse	BUILDING 3	or: Note:
Surveyed by: Date:	BUILDING 4	or: Note:

IL 422-0466

ILLINOIS RURAL SURVEY

County: McHenry | Site #: 4602 | Town:

¼: SE | Sec: 24 | TWP: 43N | Range: 8E

Street: 2114 Evergreen | Street View: ✓

Industrial/Commercial Complex w/3 or more Bldgs.: ☐

FARMSTEAD ☐

House: ☑ 2 Houses: ☐ 1 Major Barn: ☐ 2 Mjr Barns: ☐ 3 Mjr Barns: ☐ Corn Cribs, 1: ☐, 2: ☐, 3+: ☐

Garage: ☑ Mach. Shed: ☐ Granary: ☐ Smokehouse: ☐ Summer Kitchen: ☐ Silo: ☐ Windmill: ☐

Grain Bins: ☐ Pump House: ☐ Hog House: ☐ Chicken Coop: ☐ Outhouse: ☐ Mobile Homes: ☐

Sheds, 1-3: ☐ 3+: ☐ Metal Bldgs: ☐ Comments:



FRAME# 26 | Pres. Funct.: Cottage | Same ? ✓

	#1 BUILDING 2	Same ? ☐
Residence: ☑ Outbuilding: ☐ Public: ☐ Commercial: ☐ Barn: ☐ Industrial: ☐ Structural: ☐ Religious: ☐	Original Function	Residence: ☐ Outbuilding: ☐ Public: ☐ Commercial: ☐ Barn: ☐ Industrial: ☐ Structural: ☐ Religious: ☐
Deteriorated: ☐ Abandoned: ☐ Lrg ☐ Mid ☐ Sml ☑	Condition/usefulness	Deteriorated: ☐ Abandoned: ☐ Lrg ☐ Mid ☐ Sm ☐
1106 or: Stories, 1: ☑ 1-½: ☐ 2: ☐ 2+: ☐	Building TYPE	or: Stories, 1: ☐ 1-½: ☐ 2: ☐ 2+: ☐
Frame: ☑ Masonry: ☐ Pole: ☐ Log: ☐ Other:	Structure	Frame: ☐ Masonry: ☐ Pole: ☐ Log: ☐ Other:
Clpbd: ☑ Weatherbd: ☐ Vert: ☐ Wd. Shngl: ☐ Brick: ☐ Stone: ☐ Block: ☐ Metal: ☐ Asbestos: ☐ Vinyl: ☐ Tar Ppr: ☐	Siding material	Clpbd: ☐ Weatherbd: ☐ Vert: ☐ Wd. Shngl: ☐ Brick: ☐ Stone: ☐ Block: ☐ Metal: ☐ Asbestos: ☐ Vinyl: ☐ Tar Ppr: ☐
Brick: ☐ Stone: ☐ Block: ☐ Poured or Stucco: ☑ Tile: ☐	Foundation	Brick: ☐ Stone: ☐ Block: ☐ Poured or Stucco: ☐ Tile: ☐
Gable: ☑ Hipped: ☐ Flat: ☐ Mansard: ☐ Other:	Roof	Gable: ☐ Hipped: ☐ Flat: ☐ Mansard: ☐ Other:
Asphalt Shngl: ☑ Metal: ☐ Wood Shngl: ☐ Other:	Roof Material	Asphalt Shngl: ☐ Metal: ☐ Wood Shngl: ☐ Other:
Good: ☐ Fair: ☑ Alt: ☐ Vy Alt: ☐ Add., Major: ☑ Minor: ☐	Integrity	Good: ☐ Fair: ☐ Alt: ☐ Vy Alt: ☐ Add., Major: ☐ Minor: ☐
1700-1799: ☐ 1800-1859: ☐ 1860-1910: ☐ 1910-1945: ☑	Period	1700-1799: ☐ 1800-1859: ☐ 1860-1910: ☐ 1910-1945: ☐
Bibliography and further notes on Reverse	BUILDING 3	or: Note:
Surveyed by: Date:	BUILDING 4	or: Note:

IL 422-0466

ILLINOIS RURAL SURVEY

County: McHenry | Site #: 4603 | Town:

¼: SE | Sec: 24 | TWP: 43N | Range: 8E

Street: Evergreen @ Edward | Street View: X from Edward

Industrial/Commercial Complex w/3 or more Bldgs.: ☐

FARMSTEAD ☐

House: ☐ 2 Houses: ☐ 1 Major Barn: ☐ 2 Mjr Barns: ☐ 3 Mjr Barns: ☐ Corn Cribs, 1: ☐, 2: ☐, 3+: ☐

Garage: ☐ Mach. Shed: ☐ Grainary: ☐ Smokehouse: ☐ Summer Kitchen: ☐ Silo: ☐ Windmill: ☐

Grain Bins: ☐ Pump House: ☐ Hog House: ☐ Chicken Coop: ☐ Outhouse: ☐ Mobile Homes: ☐

Sheds, 1-3: ☐ 3+: ☐ Metal Bldgs: ☐ Comments:

FRAME# 27 | Pres. Funct.: | Same ? ☐

Residence: ☐ Outbuilding: ☐ Public: ☐ Commercial: ☐ Barn: ☐ Industrial: ☐ Structural: ☐ Religious: ☐	Original Function	#1 BUILDING	Same ? ☐
Deteriorated: ☐ Abandoned: ☐ Lrg ☐ Mid X Sml ☐	Condition/use/size	Residence: ☐ Outbuilding: ☐ Public: ☐ Commercial: ☐ Barn: ☐ Industrial: ☐ Structural: ☐ Religious: ☐	
1 0 5 or: Stories, 1: ☐ 1-½: ☐ 2: ☐ 2+: ☐	Building TYPE	Deteriorated: ☐ Abandoned: ☐ Lrg ☐ Mid ☐ Sml ☐	
Frame: X Masonry: ☐ Pole: ☐ Log: ☐ Other:	Structure	or: Stories, 1: ☐ 1-½: ☐ 2: ☐ 2+: ☐	
Clpbd: X Weathrbd: ☐ Vert: ☐ Wd. Shngl: ☐ Brick: ☐ Stone: ☐ Block: ☐ Metal: ☐ Asbestos: ☐ Vinyl: ☐ Tar Ppr: ☐	Siding material	Frame: ☐ Masonry: ☐ Pole: ☐ Log: ☐ Other:	
Brick: ☐ Stone: X Block: ☐ Poured or Stucco: ☐ Tile: ☐	Foundation	Clpbd: ☐ Weathrbd: ☐ Vert: ☐ Wd. Shngl: ☐ Brick: ☐ Stone: ☐ Block: ☐ Metal: ☐ Asbestos: ☐ Vinyl: ☐ Tar Ppr: ☐	
Gable: X Hipped: ☐ Flat: ☐ Mansard: ☐ Other:	Roof	Brick: ☐ Stone: ☐ Block: ☐ Poured or Stucco: ☐ Tile: ☐	
Asphalt Shngl: X Metal: ☐ Wood Shngl: ☐ Other:	Roof Material	Gable: ☐ Hipped: ☐ Flat: ☐ Mansard: ☐ Other:	
Good: ☐ Fair: X Alt: ☐ Vy Alt: ☐ Add., Major: X Minor: ☐	Integrity	Asphalt Shngl: ☐ Metal: ☐ Wood Shngl: ☐ Other:	
1700-1799: ☐ 1800-1859: ☐ 1860-1910: ☐ 1910-1945: X	Period	Good: ☐ Fair: ☐ Alt: ☐ Vy Alt: ☐ Add., Major: ☐ Minor: ☐	
Bibliography and further notes on Reverse	BUILDING 3	1700-1799: ☐ 1800-1859: ☐ 1860-1910: ☐ 1910-1945: ☐	
Surveyed by: Date:	BUILDING 4	or: Note:	

IL 422-0488

ILLINOIS RURAL SURVEY

County: McHenry | Site #: 4604 | Town:

¼: SE | Sec: 24 | TWP: 43N | Range: 8E

Street: 9713 Edward | Street View: X

Industrial/Commercial Complex w/3 or more Bldgs.: ☐

FARMSTEAD ☐

House: X 2 Houses: ☐ 1 Major Barn: ☐ 2 Mjr Barns: ☐ 3 Mjr Barns: ☐ Corn Cribs, 1: ☐, 2: ☐, 3+: ☐

Garage: ☐ Mach. Shed: ☐ Grainary: ☐ Smokehouse: ☐ Summer Kitchen: ☐ Silo: ☐ Windmill: ☐

Grain Bins: ☐ Pump House: ☐ Hog House: ☐ Chicken Coop: ☐ Outhouse: ☐ Mobile Homes: ☐

Sheds, 1-3: ☐ 3+: ☐ Metal Bldgs: ☐ Comments: Poss. original farm res. before subs.

FRAME# 28 | Pres. Funct.: Residence | Same ? X

Residence: X Outbuilding: ☐ Public: ☐ Commercial: ☐ Barn: ☐ Industrial: ☐ Structural: ☐ Religious: ☐	Original Function	#1 BUILDING 2	Same ? ☐
Deteriorated: ☐ Abandoned: ☐ Lrg ☐ Mid X Sml ☐	Condition/use/size	Residence: ☐ Outbuilding: ☐ Public: ☐ Commercial: ☐ Barn: ☐ Industrial: ☐ Structural: ☐ Religious: ☐	
1 0 2 or: Stories, 1: ☐ 1-½: ☐ 2: X 2+: ☐	Building TYPE	Deteriorated: ☐ Abandoned: ☐ Lrg ☐ Mid ☐ Sml ☐	
Frame: X Masonry: ☐ Pole: ☐ Log: ☐ Other:	Structure	or: Stories, 1: ☐ 1-½: ☐ 2: ☐ 2+: ☐	
Clpbd: X Weathrbd: ☐ Vert: ☐ Wd. Shngl: ☐ Brick: ☐ Stone: ☐ Block: ☐ Metal: ☐ Asbestos: ☐ Vinyl: ☐ Tar Ppr: ☐	Siding material	Frame: ☐ Masonry: ☐ Pole: ☐ Log: ☐ Other:	
Brick: ☐ Stone: X Block: ☐ Poured or Stucco: ☐ Tile: ☐	Foundation	Clpbd: ☐ Weathrbd: ☐ Vert: ☐ Wd. Shngl: ☐ Brick: ☐ Stone: ☐ Block: ☐ Metal: ☐ Asbestos: ☐ Vinyl: ☐ Tar Ppr: ☐	
Gable: X Hipped: ☐ Flat: ☐ Mansard: ☐ Other:	Roof	Brick: ☐ Stone: ☐ Block: ☐ Poured or Stucco: ☐ Tile: ☐	
Asphalt Shngl: X Metal: ☐ Wood Shngl: ☐ Other:	Roof Material	Gable: ☐ Hipped: ☐ Flat: ☐ Mansard: ☐ Other:	
Good: X Fair: ☐ Alt: ☐ Vy Alt: ☐ Add., Major: ☐ Minor: ☐	Integrity	Asphalt Shngl: ☐ Metal: ☐ Wood Shngl: ☐ Other:	
1700-1799: ☐ 1800-1859: ☐ 1860-1910: ☐ 1910-1945: X	Period	Good: ☐ Fair: ☐ Alt: ☐ Vy Alt: ☐ Add., Major: ☐ Minor: ☐	
Bibliography and further notes on Reverse	BUILDING 3	1700-1799: ☐ 1800-1859: ☐ 1860-1910: ☐ 1910-1945: ☐	
Surveyed by: Date:	BUILDING 4	or: Note:	

IL 422-0488

ILLINOIS RURAL SURVEY

County: McHenry | Site #: 4605 | Town:

¼: SE | Sec: 24 | TWP: 43N | Range: 8E

Street: 2312 Fairview | Street View: ☒

Industrial/Commercial Complex w/3 or more Bldgs.: ☐

FARMSTEAD ☐

House: ☒ 2 Houses: ☐ 1 Major Barn: ☐ 2 Mjr Barns: ☐ 3 Mjr Barns: ☐ Corn Crib, 1: ☐, 2: ☐, 3+: ☐

Garage: ☒ Mech. Shed: ☐ Grainary: ☐ Smokehouse: ☐ Summer Kitchen: ☐ Silo: ☐ Windmill: ☐

Grain Bins: ☐ Pump House: ☐ Hog Houses: ☐ Chicken Coop: ☐ Outhouse: ☐ Mobile Homes: ☐

Sheds, 1-3: ☐ 3+: ☐ Metal Bldgs: ☐ Comments:

FRAME# 29	Pres. Funct.: Cottage	Same ? ☒	a1 BUILDING 2a	FRAME#	Pres. Funct.:	Same ? ☐
Residence: ☒ Outbuilding: ☐ Public: ☐ Commercial: ☐ Barn: ☐ Industrial: ☐ Structural: ☐ Religious: ☐			Original Function	Residence: ☐ Outbuilding: ☐ Public: ☐ Commercial: ☐ Barn: ☐ Industrial: ☐ Structural: ☐ Religious: ☐		
Deteriorated: ☐ Abandoned: ☐ Lrg ☐ Md ☒ Sml ☐			Condition/usabize	Deteriorated: ☐ Abandoned: ☐ Lrg ☐ Md ☐ Sm ☐		
or:	Stories, 1: ☒ 1-½: ☐ 2: ☐ 2+: ☐		Building TYPE	or:	Stories, 1: ☐ 1-½: ☐ 2: ☐ 2+: ☐	
Frame: ☐ Masonry: ☐ Pole: ☐ Log: ☐ Other:			Structure	Frame: ☐ Masonry: ☐ Pole: ☐ Log: ☐ Other:		
Clpbd: ☐ Weathrbd: ☐ Vert: ☐ Wd. Shngl: ☐ Brick: ☐ Stone: ☐ Block: ☐ Metal: ☐ Asbestos: ☐ Vinyl: ☐ Tar Ppr: ☐	Stucco		Siding material	Clpbd: ☐ Weathrbd: ☐ Vert: ☐ Wd. Shngl: ☐ Brick: ☐ Stone: ☐ Block: ☐ Metal: ☐ Asbestos: ☐ Vinyl: ☐ Tar Ppr: ☐		
Brick: ☐ Stone: ☐ Block: ☐ Poured or Stucco: ☐ Tile: ☐			Foundation	Brick: ☐ Stone: ☐ Block: ☐ Poured or Stucco: ☐ Tile: ☐		
Gable: ☐ Hipped: ☐ Flat: ☒ Mansard: ☐ Other:			Roof	Gable: ☐ Hipped: ☐ Flat: ☐ Mansard: ☐ Other:		
Asphalt Shngl: ☐ Metal: ☐ Wood Shngl: ☐ Other:			Roof Material	Asphalt Shngl: ☐ Metal: ☐ Wood Shngl: ☐ Other:		
Good: ☒ Fair: ☐ Alt: ☐ Vy Alt: ☐ Add., Major: ☐ Minor: ☐			Integrity	Good: ☐ Fair: ☐ Alt: ☐ Vy Alt: ☐ Add., Major: ☐ Minor: ☐		
1700-1799: ☐ 1800-1859: ☐ 1860-1910: ☐ 1910-1945: ☒			Period	1700-1799: ☐ 1800-1859: ☐ 1860-1910: ☐ 1910-1945: ☐		
Bibliography and further notes on Reverse			BUILDING 3	or:	Note:	
Surveyed by:	Date:		BUILDING 4	or:	Note:	

IL 422-0488

ILLINOIS RURAL SURVEY

County: McHenry | Site #: 4606 | Town:

¼: SW | Sec: 24 | TWP: 43N | Range: 8E

Street: TURNER CAMP | Street View: ☐

Industrial/Commercial Complex w/3 or more Bldgs.: ☐

FARMSTEAD ☐

House: ☐ 2 Houses: ☐ 1 Major Barn: ☐ 2 Mjr Barns: ☐ 3 Mjr Barns: ☐ Corn Crib, 1: ☐, 2: ☐, 3+: ☐

Garage: ☐ Mech. Shed: ☐ Grainary: ☐ Smokehouse: ☐ Summer Kitchen: ☐ Silo: ☐ Windmill: ☐

Grain Bins: ☐ Pump House: ☐ Hog Houses: ☐ Chicken Coop: ☐ Outhouse: ☐ Mobile Homes: ☐

Sheds, 1-3: ☐ 3+: ☐ Metal Bldgs: ☐ Comments:



FRAME# 30	Pres. Funct.: Cottage	Same ? ☒	a1 BUILDING			Same ? ☒
Residence: ☒ Outbuilding: ☐ Public: ☐ Commercial: ☐ Barn: ☐ Industrial: ☐ Structural: ☐ Religious: ☐			Original Function	Residence: ☒ Outbuilding: ☐ Public: ☐ Commercial: ☐ Barn: ☐ Industrial: ☐ Structural: ☐ Religious: ☐		
Deteriorated: ☐ Abandoned: ☐ Lrg ☐ Md ☒ Sml ☐			Condition/usabize	Deteriorated: ☐ Abandoned: ☐ Lrg ☐ Md ☐ Sm ☒		
1 0 6 or:	Stories, 1: ☒ 1-½: ☐ 2: ☐ 2+: ☐		Building TYPE	1 1 2 or:	Stories, 1: ☒ 1-½: ☐ 2: ☐ 2+: ☐	
Frame: ☒ Masonry: ☐ Pole: ☐ Log: ☐ Other:			Structure	Frame: ☒ Masonry: ☐ Pole: ☐ Log: ☐ Other:		
Clpbd: ☐ Weathrbd: ☐ Vert: ☐ Wd. Shngl: ☐ Brick: ☐ Stone: ☐ Block: ☐ Metal: ☒ Asbestos: ☐ Vinyl: ☐ Tar Ppr: ☐			Siding material	Clpbd: ☐ Weathrbd: ☒ Vert: ☐ Wd. Shngl: ☐ Brick: ☐ Stone: ☐ Block: ☐ Metal: ☐ Asbestos: ☐ Vinyl: ☐ Tar Ppr: ☐		
Brick: ☐ Stone: ☐ Block: ☐ Poured or Stucco: ☒ Tile: ☐			Foundation	Brick: ☐ Stone: ☐ Block: ☐ Poured or Stucco ☐ Tile: ☐	Block stilts	
Gable: ☒ Hipped: ☐ Flat: ☐ Mansard: ☐ Other:			Roof	Gable: ☒ Hipped: ☐ Flat: ☐ Mansard: ☐ Other:		
Asphalt Shngl: ☒ Metal: ☐ Wood Shngl: ☐ Other:			Roof Material	Asphalt Shngl: ☒ Metal: ☐ Wood Shngl: ☐ Other:		
Good: ☒ Fair: ☐ Alt: ☐ Vy Alt: ☐ Add., Major: ☐ Minor: ☐			Integrity	Good: ☒ Fair: ☐ Alt: ☐ Vy Alt: ☐ Add., Major: ☒ Minor: ☐		
1700-1799: ☐ 1800-1859: ☐ 1860-1910: ☐ 1910-1945: ☒			Period	1700-1799: ☐ 1800-1859: ☐ 1860-1910: ☐ 1910-1945: ☒		
Bibliography and further notes on Reverse			BUILDING 3	or:	Note:	
Surveyed by:	Date:		BUILDING 4	or:	Note:	

IL 422-0488

All cottages originally looked like those shown in Frame 30. They were 14'x12' in size. Owners are now permitted to alter their cottages, but ~~most~~ the original form is recognizable on almost all structures. The Illinois Furnu Camp owns all the property. Cottages are owned by individuals. You must be a Furnu to have a cottage.

ILLINOIS RURAL SURVEY

County: McHenry | Site #: 4606 | Town:
¼: SW | Sec: 24 | TWP: 43N | Range: 8E
Street: TURNER CAMP | Street View: ☒
Industrial/Commercial Complex w/3 or more Bldgs.: ☐

FARMSTEAD ☐
House: ☐ 2 Houses: ☐ 1 Major Barn: ☐ 2 Mjr Barns: ☐ 3 Mjr Barns: ☐ Corn Cribs, 1: ☐, 2: ☐, 3+: ☐
Garage: ☐ Mach. Shed: ☐ Granary: ☐ Smokehouse: ☐ Summer Kitchen: ☐ Silo: ☐ Windmill: ☐
Grain Bins: ☐ Pump House: ☐ Hog Houses: ☐ Chicken Coop: ☐ Outhouse: ☐ Mobile Homes: ☐
Sheds, 1-2: ☐ 3+: ☐ Metal Bldgs: ☐ Comments: (MENS CLUB HOUSE)

	BUILDING 1	BUILDING 2
FRAME#	32 Pres. Funct.: BÄREN-HÜTTE Same? ☒	33 Pres. Funct.: COTTAGE Same? ☒
Original Function	Residence: ☐ Outbuilding: ☐ Public: ☒ Commercial: ☐ Barn: ☐ Industrial: ☐ Structural: ☐ Religious: ☐	Residence: ☒ Outbuilding: ☐ Public: ☐ Commercial: ☐ Barn: ☐ Industrial: ☐ Structural: ☐ Religious: ☐
Condition/Usefulness	Deteriorated: ☐ Abandoned: ☐ Lrg ☐ Mid ☐ Sml ☐	Deteriorated: ☐ Abandoned: ☐ Lrg ☐ Mid ☐ Sml ☒
Building TYPE	or: Stories, 1: ☐ 1-½: ☐ 2: ☒ 2+: ☐	105 or: Stories, 1: ☒ 1-½: ☐ 2: ☐ 2+: ☐
Structure	Frame: ☒ Masonry: ☐ Pole: ☐ Log: ☐ Other:	Frame: ☒ Masonry: ☐ Pole: ☐ Log: ☐ Other:
Siding material	Clpbd: ☒ Weatherbd: ☐ Vert: ☒ Wd. Shngl: ☐ Brick: ☐ Stone: ☐ Block: ☐ Metal: ☐ Asbestos: ☐ Vinyl: ☐ Tar Ppr: ☐	Clpbd: ☐ Weatherbd: ☒ Vert: ☐ Wd. Shngl: ☐ Brick: ☐ Stone: ☐ Block: ☐ Metal: ☐ Asbestos: ☐ Vinyl: ☐ Tar Ppr: ☐
Foundation	Brick: ☐ Stone: ☐ Block: ☐ Poured or Stucco: ☐ Tile: ☐	Brick: ☐ Stone: ☐ Block: ☐ Poured or Stucco: ☒ Tile: ☐
Roof	Gable: ☒ Hipped: ☐ Flat: ☐ Mansard: ☐ Other:	Gable: ☒ Hipped: ☐ Flat: ☐ Mansard: ☐ Other:
Roof Material	Asphalt Shngl: ☒ Metal: ☐ Wood Shngl: ☐ Other:	Asphalt Shngl: ☒ Metal: ☐ Wood Shngl: ☐ Other:
Integrity	Good: ☐ Fair: ☒ Alt: ☐ Vy Alt: ☐ Add., Major: ☒ Minor: ☐	Good: ☒ Fair: ☐ Alt: ☐ Vy Alt: ☐ Add., Major: ☐ Minor: ☐
Period	1700-1799: ☐ 1800-1859: ☐ 1860-1910: ☐ 1910-1945: ☐	1700-1799: ☐ 1800-1859: ☐ 1860-1910: ☐ 1910-1945: ☒
BUILDING 3	or: Note:	
BUILDING 4	or: Note:	

Bibliography and further notes on Reverse

Surveyed by: _____ Date: _____

IL 422-0486

ILLINOIS RURAL SURVEY

County: McHenry | Site #: 4604 | Town:
¼: SW | Sec: 24 | TWP: 43N | Range: 8E
Street: Turner Camp | Street View: ☐
Industrial/Commercial Complex w/3 or more Bldgs.: ☐

FARMSTEAD ☐
House: ☐ 2 Houses: ☐ 1 Major Barn: ☐ 2 Mjr Barns: ☐ 3 Mjr Barns: ☐ Corn Cribs, 1: ☐, 2: ☐, 3+: ☐
Garage: ☐ Mach. Shed: ☐ Granary: ☐ Smokehouse: ☐ Summer Kitchen: ☐ Silo: ☐ Windmill: ☐
Grain Bins: ☐ Pump House: ☐ Hog Houses: ☐ Chicken Coop: ☐ Outhouse: ☐ Mobile Homes: ☐
Sheds, 1-2: ☐ 3+: ☐ Metal Bldgs: ☐ Comments:



	BUILDING 1	BUILDING 2
FRAME#	34 Pres. Funct.: Ladies Club house Same? ☐ ☒	
Original Function	Residence: ☐ Outbuilding: ☐ Public: ☐ Commercial: ☐ Barn: ☐ Industrial: ☐ Structural: ☐ Religious: ☐	Residence: ☒ Outbuilding: ☐ Public: ☐ Commercial: ☐ Barn: ☐ Industrial: ☐ Structural: ☐ Religious: ☐
Condition/Usefulness	Deteriorated: ☐ Abandoned: ☐ Lrg ☐ Mid ☐ Sml ☐	Deteriorated: ☐ Abandoned: ☐ Lrg ☐ Mid ☐ Sml ☒
Building TYPE	or: Stories, 1: ☐ 1-½: ☐ 2: ☒ 2+: ☐	112 or: Stories, 1: ☒ 1-½: ☐ 2: ☐ 2+: ☐
Structure	Frame: ☒ Masonry: ☐ Pole: ☐ Log: ☐ Other:	Frame: ☒ Masonry: ☐ Pole: ☐ Log: ☐ Other:
Siding material	Clpbd: ☒ Weatherbd: ☐ Vert: ☐ Wd. Shngl: ☐ Brick: ☐ Stone: ☐ Block: ☐ Metal: ☐ Asbestos: ☐ Vinyl: ☐ Tar Ppr: ☐	Clpbd: ☐ Weatherbd: ☒ Vert: ☐ Wd. Shngl: ☐ Brick: ☐ Stone: ☐ Block: ☐ Metal: ☐ Asbestos: ☐ Vinyl: ☐ Tar Ppr: ☐
Foundation	Brick: ☐ Stone: ☐ Block: ☐ Poured or Stucco: ☐ Tile: ☐	Brick: ☐ Stone: ☐ Block: ☐ Poured or Stucco: ☐ Tile: ☐ Block stilts
Roof	Gable: ☒ Hipped: ☐ Flat: ☐ Mansard: ☐ Other:	Gable: ☒ Hipped: ☐ Flat: ☐ Mansard: ☐ Other:
Roof Material	Asphalt Shngl: ☒ Metal: ☐ Wood Shngl: ☐ Other:	Asphalt Shngl: ☒ Metal: ☐ Wood Shngl: ☐ Other:
Integrity	Good: ☒ Fair: ☐ Alt: ☐ Vy Alt: ☐ Add., Major: ☐ Minor: ☐	Good: ☒ Fair: ☐ Alt: ☐ Vy Alt: ☐ Add., Major: ☐ Minor: ☐
Period	1700-1799: ☐ 1800-1859: ☐ 1860-1910: ☐ 1910-1945: ☐	1700-1799: ☐ 1800-1859: ☐ 1860-1910: ☐ 1910-1945: ☒
BUILDING 3	or: Note:	
BUILDING 4	or: Note:	

Bibliography and further notes on Reverse

Surveyed by: _____ Date: _____

IL 422-0486



Camp was founded by Alfred C. Wild

Turners are dedicated to healthy bodies, healthy minds and drinking lots of beer. Turner camp is the home base of the Turner National Gymnastics team. Camp was started in 1904 across the river at the Carey Country Club. The dining hall was cut into 4 parts and floated across the river on beer barrels to present location in the 1920's.



ILLINOIS RURAL SURVEY

County: McHenry | Site #: 4606 | Town:
¼: SW | Sec: 24 | TWP: 43N | Range: 8E
Street: Turner Camp | Street View: ☐
Industrial/Commercial Complex w/3 or more Bldgs.: ☐

FARMSTEAD ☐
House: ☐ 2 Houses: ☐ 1 Major Barn: ☐ 2 Mjr Barns: ☐ 3 Mjr Barns: ☐ Corn Cribs, 1: ☐, 2: ☐, 3+: ☐
Garage: ☐ Mach. Shed: ☐ Granary: ☐ Smokehouse: ☐ Summer Kitchen: ☐ Silo: ☐ Windmill: ☐
Grain Bins: ☐ Pump House: ☐ Hog Houses: ☐ Chicken Coop: ☐ Outhouse: ☐ Mobile Homes: ☐
Sheds, 1-3: ☐ 3+: ☐ Metal Bldgs: ☐ Comments:

PHO GOES I

FRAME# 36 | Pres. Funct.: Cottages | Same ? ☑

Residence: ☑ Outbuilding: ☐ Public: ☐ Commercial: ☐ Barn: ☐ Industrial: ☐ Structural: ☐ Religious: ☐	#1 BUILDING 2	Original Function	Residence: ☐ Outbuilding: ☐ Public: ☑ Commercial: ☐ Barn: ☐ Industrial: ☐ Structural: ☐ Religious: ☐
Deteriorated: ☐ Abandoned: ☐ Lrg ☐ Mid ☐ Sml ☑		Condition/use/size	Deteriorated: ☐ Abandoned: ☐ Lrg ☐ Mid ☐ Sml ☐
1 0 5 or: Stories, 1: ☐ 1-½: ☑ 2: ☐ 2+: ☐		Building TYPE	or: Stories, 1: ☑ 1-½: ☐ 2: ☐ 2+: ☐
Frame: ☑ Masonry: ☐ Pole: ☐ Log: ☐ Other:		Structure	Frame: ☑ Masonry: ☐ Pole: ☐ Log: ☐ Other:
Clpbd: ☐ Weatherbd: ☐ Vert: ☐ Wd. Shngl: ☐ Brick: ☐ Stone: ☐ Block: ☐ Metal: ☐ Asbestos: ☐ Vinyl: ☐ Tar Ppr: ☐ One Metal One Asbestos		Siding material	Clpbd: ☐ Weatherbd: ☑ Vert: ☐ Wd. Shngl: ☐ Brick: ☐ Stone: ☐ Block: ☐ Metal: ☐ Asbestos: ☐ Vinyl: ☐ Tar Ppr: ☐
Brick: ☐ Stone: ☐ Block: ☑ Poured or Stucco: ☐ Tile: ☐		Foundation	Brick: ☐ Stone: ☐ Block: ☐ Poured or Stucco: ☑ Tile: ☐
Gable: ☑ Hipped: ☐ Flat: ☐ Mansard: ☐ Other:		Roof	Gable: ☐ Hipped: ☑ Flat: ☐ Mansard: ☐ Other:
Asphalt Shngl: ☑ Metal: ☐ Wood Shngl: ☐ Other:		Roof Material	Asphalt Shngl: ☑ Metal: ☐ Wood Shngl: ☐ Other:
Good: ☐ Fair: ☑ Alt: ☐ Vy Alt'd: ☐ Add., Major: ☐ Minor: ☐		Integrity	Good: ☑ Fair: ☐ Alt: ☐ Vy Alt'd: ☐ Add., Major: ☐ Minor: ☐
1700-1799: ☐ 1800-1859: ☐ 1860-1910: ☐ 1910-1945: ☐		Period	1700-1799: ☐ 1800-1859: ☐ 1860-1910: ☐ 1910-1945: ☐
Bibliography and further notes on Reverse		BUILDING 3	or: Note:
Surveyed by: Date:		BUILDING 4	or: Note:

IL 422-6465

ILLINOIS RURAL SURVEY

County: McHenry | Site #: 4606 | Town:
¼: SW | Sec: 24 | TWP: 43N | Range: 8E
Street: Turner Camp | Street View: ☐
Industrial/Commercial Complex w/3 or more Bldgs.: ☐

FARMSTEAD ☐
House: ☐ 2 Houses: ☐ 1 Major Barn: ☐ 2 Mjr Barns: ☐ 3 Mjr Barns: ☐ Corn Cribs, 1: ☐, 2: ☐, 3+: ☐
Garage: ☐ Mach. Shed: ☐ Granary: ☐ Smokehouse: ☐ Summer Kitchen: ☐ Silo: ☐ Windmill: ☐
Grain Bins: ☐ Pump House: ☐ Hog Houses: ☐ Chicken Coop: ☐ Outhouse: ☐ Mobile Homes: ☐
Sheds, 1-3: ☐ 3+: ☐ Metal Bldgs: ☐ Comments:

PI GOE

FRAME# 1 | Pres. Funct.: Cottage / Chimney | Same ? ☐

Residence: ☐ Outbuilding: ☐ Public: ☐ Commercial: ☐ Barn: ☐ Industrial: ☐ Structural: ☐ Religious: ☐	#1 BUILDING 2	FRAME# 2	Pres. Funct.: Cottages at "the Sugar Bowl" Same ? ☐
Deteriorated: ☐ Abandoned: ☐ Lrg ☐ Mid ☐ Sml ☐		Original Function	Residence: ☐ Outbuilding: ☐ Public: ☐ Commercial: ☐ Barn: ☐ Industrial: ☐ Structural: ☐ Religious: ☐
or: Stories, 1: ☐ 1-½: ☐ 2: ☐ 2+: ☐		Condition/use/size	Deteriorated: ☐ Abandoned: ☐ Lrg ☐ Mid ☐ Sml ☐
Frame: ☐ Masonry: ☐ Pole: ☐ Log: ☐ Other:		Building TYPE	or: Stories, 1: ☐ 1-½: ☐ 2: ☐ 2+: ☐
Clpbd: ☐ Weatherbd: ☐ Vert: ☐ Wd. Shngl: ☐ Brick: ☐ Stone: ☐ Block: ☐ Metal: ☐ Asbestos: ☐ Vinyl: ☐ Tar Ppr: ☐		Structure	Frame: ☐ Masonry: ☐ Pole: ☐ Log: ☐ Other:
Brick: ☐ Stone: ☐ Block: ☐ Poured or Stucco: ☐ Tile: ☐		Siding material	Clpbd: ☐ Weatherbd: ☐ Vert: ☐ Wd. Shngl: ☐ Brick: ☐ Stone: ☐ Block: ☐ Metal: ☐ Asbestos: ☐ Vinyl: ☐ Tar Ppr: ☐
Gable: ☐ Hipped: ☐ Flat: ☐ Mansard: ☐ Other:		Foundation	Brick: ☐ Stone: ☐ Block: ☐ Poured or Stucco: ☐ Tile: ☐
Asphalt Shngl: ☐ Metal: ☐ Wood Shngl: ☐ Other:		Roof	Gable: ☐ Hipped: ☐ Flat: ☐ Mansard: ☐ Other:
Good: ☐ Fair: ☐ Alt: ☐ Vy Alt'd: ☐ Add., Major: ☐ Minor: ☐		Roof Material	Asphalt Shngl: ☐ Metal: ☐ Wood Shngl: ☐ Other:
1700-1799: ☐ 1800-1859: ☐ 1860-1910: ☐ 1910-1945: ☐		Integrity	Good: ☐ Fair: ☐ Alt: ☐ Vy Alt'd: ☐ Add., Major: ☐ Minor: ☐
Bibliography and further notes on Reverse		Period	1700-1799: ☐ 1800-1859: ☐ 1860-1910: ☐ 1910-1945: ☐
Surveyed by: Date:		BUILDING 3	or: Note:
		BUILDING 4	or: Note:

IL 422-6465

ILLINOIS RURAL SURVEY

County: McHenry | Site #: 4606 | Town:

¼: SW | Sec: 24 | TWP: 43N | Range: 8E

Street: Turner Camp | Street View: ☐

Industrial/Commercial Complex w/3 or more Bldgs.: ☐

FARMSTEAD ☐

House: ☐ 2 Houses: ☐ 1 Major Barn: ☐ 2 Mjr Barns: ☐ 3 Mjr Barns: ☐ Corn Cribs, 1: ☐, 2: ☐, 3+: ☐

Garage: ☐ Mach. Shed: ☐ Granary: ☐ Smokehouse: ☐ Summer Kitchen: ☐ Silo: ☐ Windmill: ☐

Grain Bins: ☐ Pump House: ☐ Hog Houses: ☐ Chicken Coop: ☐ Outhouse: ☐ Mobile Homes: ☐

Sheds, 1-2: ☐ 3+: ☐ Metal Bldgs: ☐ Comments:



FRAME# 3 | Pres. Funct.: Dinning Hall | Same ? ☐

Residence: ☐ Outbuilding: ☐ Public: ☐ Commercial: ☐ Barn: ☐ Industrial: ☐ Structural: ☐ Religious: ☐	Original Function	#1 BUILDING 2	Same ? ☐
Deteriorated: ☐ Abandoned: ☐ Lrg ☐ Mid ☐ Sml ☐	Condition/use/size	Residence: ☐ Outbuilding: ☐ Public: ☐ Commercial: ☐ Barn: ☐ Industrial: ☐ Structural: ☐ Religious: ☐	
or: Stories, 1: ☐ 1-½: ☐ 2: ☐ 2+: ☐	Building TYPE	Deteriorated: ☐ Abandoned: ☐ Lrg ☐ Mid ☐ Sm ☐	
Frame: ☐ Masonry: ☐ Pole: ☐ Log: ☐ Other:	Structure	or: Stories, 1: ☐ 1-½: ☐ 2: ☐ 2+: ☐	
Clpbd: ☐ Weatherbd: ☐ Vert: ☐ Wd. Shngl: ☐ Brick: ☐ Stone: ☐ Block: ☐ Metal: ☐ Asbestos: ☐ Vinyl: ☐ Tar Ppr: ☐	Siding material	Frame: ☐ Masonry: ☐ Pole: ☐ Log: ☐ Other:	
Brick: ☐ Stone: ☐ Block: ☐ Poured or Stucco: ☐ Tile: ☐	Foundation	Clpbd: ☐ Weatherbd: ☐ Vert: ☐ Wd. Shngl: ☐ Brick: ☐ Stone: ☐ Block: ☐ Metal: ☐ Asbestos: ☐ Vinyl: ☐ Tar Ppr: ☐	
Gable: ☐ Hipped: ☐ Flat: ☐ Mansard: ☐ Other:	Roof	Brick: ☐ Stone: ☐ Block: ☐ Poured or Stucco: ☐ Tile: ☐	
Asphalt Shngl: ☐ Metal: ☐ Wood Shngl: ☐ Other:	Roof Material	Gable: ☐ Hipped: ☐ Flat: ☐ Mansard: ☐ Other:	
Good: ☐ Fair: ☐ Alt: ☐ Vy Alt: ☐ Add., Major: ☐ Minor: ☐	Integrity	Asphalt Shngl: ☐ Metal: ☐ Wood Shngl: ☐ Other:	
1700-1799: ☐ 1800-1859: ☐ 1860-1910: ☐ 1910-1945: ☐	Period	Good: ☐ Fair: ☐ Alt: ☐ Vy Alt: ☐ Add., Major: ☐ Minor: ☐	
Bibliography and further notes on Reverse	BUILDING 3	1700-1799: ☐ 1800-1859: ☐ 1860-1910: ☐ 1910-1945: ☐	
Surveyed by: Date:	BUILDING 4	or: Note:	

IL 423-0466

ILLINOIS RURAL SURVEY

County: McHenry | Site #: 4607 | Town:

¼: SW | Sec: 24 | TWP: 43N | Range: 8E

Street: Ridge Ave | Street View: ☒

Industrial/Commercial Complex w/3 or more Bldgs.: ☐

FARMSTEAD ☐

House: ☐ 2 Houses: ☐ 1 Major Barn: ☐ 2 Mjr Barns: ☐ 3 Mjr Barns: ☐ Corn Cribs, 1: ☐, 2: ☐, 3+: ☐

Garage: ☐ Mach. Shed: ☐ Granary: ☐ Smokehouse: ☐ Summer Kitchen: ☐ Silo: ☐ Windmill: ☐

Grain Bins: ☐ Pump House: ☐ Hog Houses: ☐ Chicken Coop: ☐ Outhouse: ☐ Mobile Homes: ☐

Sheds, 1-2: ☐ 3+: ☐ Metal Bldgs: ☐ Comments:

FRAME# 4 | Pres. Funct.: Cottage | Same ? ☐

Residence: ☐ Outbuilding: ☐ Public: ☐ Commercial: ☐ Barn: ☐ Industrial: ☐ Structural: ☐ Religious: ☐	Original Function	#1 BUILDING 2	Same ? ☐
Deteriorated: ☐ Abandoned: ☐ Lrg ☐ Mid ☐ Sml ☒	Condition/use/size	Residence: ☐ Outbuilding: ☐ Public: ☐ Commercial: ☐ Barn: ☐ Industrial: ☐ Structural: ☐ Religious: ☐	
or: Stories, 1: ☒ 1-½: ☐ 2: ☐ 2+: ☐	Building TYPE	Deteriorated: ☐ Abandoned: ☐ Lrg ☐ Mid ☐ Sm ☐	
Frame: ☒ Masonry: ☐ Pole: ☐ Log: ☐ Other:	Structure	or: Stories, 1: ☐ 1-½: ☐ 2: ☐ 2+: ☐	
Clpbd: ☐ Weatherbd: ☐ Vert: ☒ Wd. Shngl: ☐ Brick: ☒ Stone: ☐ Block: ☐ Metal: ☐ Asbestos: ☐ Vinyl: ☐ Tar Ppr: ☐	Siding material	Frame: ☐ Masonry: ☐ Pole: ☐ Log: ☐ Other:	
Brick: ☐ Stone: ☐ Block: ☐ Poured or Stucco: ☒ Tile: ☐	Foundation	Clpbd: ☐ Weatherbd: ☐ Vert: ☐ Wd. Shngl: ☐ Brick: ☐ Stone: ☐ Block: ☐ Metal: ☐ Asbestos: ☐ Vinyl: ☐ Tar Ppr: ☐	
Gable: ☒ Hipped: ☐ Flat: ☐ Mansard: ☐ Other:	Roof	Brick: ☐ Stone: ☐ Block: ☐ Poured or Stucco: ☐ Tile: ☐	
Asphalt Shngl: ☒ Metal: ☐ Wood Shngl: ☐ Other:	Roof Material	Gable: ☐ Hipped: ☐ Flat: ☐ Mansard: ☐ Other:	
Good: ☐ Fair: ☒ Alt: ☐ Vy Alt: ☐ Add., Major: ☐ Minor: ☒	Integrity	Asphalt Shngl: ☐ Metal: ☐ Wood Shngl: ☐ Other:	
1700-1799: ☐ 1800-1859: ☐ 1860-1910: ☐ 1910-1945: ☒	Period	Good: ☐ Fair: ☐ Alt: ☐ Vy Alt: ☐ Add., Major: ☐ Minor: ☐	
Bibliography and further notes on Reverse	BUILDING 3	1700-1799: ☐ 1800-1859: ☐ 1860-1910: ☐ 1910-1945: ☐	
Surveyed by: Date:	BUILDING 4	or: Note:	

IL 423-0466

ILLINOIS RURAL SURVEY

County: McHenry | Site #: 4608 | Town:

¼: SW | Sec: 21 | TWP: 43N | Range: 8E

Street: Ridge Ave | Street View: ☒

Industrial/Commercial Complex w/3 or more Bldgs.: ☐

FARMSTEAD ☐

House: ☐ 2 Houses: ☐ 1 Major Barn: ☐ 2 Mj Barns: ☐ 3 Mj Barns: ☐ Corn Cribs, 1: ☐, 2: ☐, 3+: ☐

Garage: ☐ Mach. Shed: ☐ Granary: ☐ Smokehouse: ☐ Summer Kitchen: ☐ Silo: ☐ Windmill: ☐

Grain Bins: ☐ Pump House: ☐ Hog House: ☐ Chicken Coop: ☐ Outhouse: ☐ Mobile Homes: ☐

Sheds, 1-3: ☐ 3+: ☐ Metal Bldgs: ☐ Comments:

GC

FRAME# 5 | Pres. Funct.: Cottage | Same ? ☐

	BUILDING 2	BUILDING 1
Original Function	Residence: ☐ Outbuilding: ☐ Public: ☐ Commercial: ☐ Barn: ☐ Industrial: ☐ Structural: ☐ Religious: ☐	Residence: ☒ Outbuilding: ☐ Public: ☐ Commercial: ☐ Barn: ☐ Industrial: ☐ Structural: ☐ Religious: ☐
Condition/usefulness	Deteriorated: ☐ Abandoned: ☐ Lrg ☐ Md ☐ Sm ☐	Deteriorated: ☐ Abandoned: ☐ Lrg ☐ Md ☒ Sm ☐
Building TYPE	or: Stories, 1: ☐ 1-½: ☐ 2: ☐ 2+: ☐	1 1 1 or: Stories, 1: ☐ 1-½: ☒ 2: ☐ 2+: ☐
Structure	Frame: ☐ Masonry: ☐ Pole: ☐ Log: ☐ Other:	Frame: ☒ Masonry: ☐ Pole: ☐ Log: ☐ Other:
Siding material	Clpbd: ☐ Weatherbd: ☐ Vert: ☐ Wd. Shngl: ☐ Brick: ☐ Stone: ☐ Block: ☐ Metal: ☐ Asbestos: ☐ Vinyl: ☐ Tar Ppr: ☐	Clpbd: ☒ Weatherbd: ☐ Vert: ☒ Wd. Shngl: ☐ Brick: ☐ Stone: ☐ Block: ☐ Metal: ☐ Asbestos: ☐ Vinyl: ☐ Tar Ppr: ☐
Foundation	Brick: ☐ Stone: ☐ Block: ☐ Poured or Stucco: ☐ Tile: ☐	Brick: ☐ Stone: ☐ Block: ☐ Poured or Stucco: ☐ Tile: ☐
Roof	Gable: ☐ Hipped: ☐ Flat: ☐ Mansard: ☐ Other:	Gable: ☒ Hipped: ☐ Flat: ☐ Mansard: ☐ Other:
Roof Material	Asphalt Shngl: ☐ Metal: ☐ Wood Shngl: ☐ Other:	Asphalt Shngl: ☒ Metal: ☐ Wood Shngl: ☐ Other:
Integrity	Good: ☐ Fair: ☐ Alt: ☐ Vy Alt: ☐ Add., Major: ☐ Minor: ☐	Good: ☐ Fair: ☐ Alt: ☒ Vy Alt: ☐ Add., Major: ☒ Minor: ☐
Period	1700-1799: ☐ 1800-1859: ☐ 1860-1910: ☐ 1910-1945: ☐	1700-1799: ☐ 1800-1859: ☐ 1860-1910: ☐ 1910-1945: ☒
BUILDING 3	or: Note:	
BUILDING 4	or: Note:	

Bibliography and further notes on Reverse

Surveyed by: _____ Date: _____

IL 423-0465

ILLINOIS RURAL SURVEY

County: McHenry | Site: 4609 | Town: Hawgris Bend

¼: SE | Sec: 23 | TWP: 43N | Range: 8E

Street: 3108 East Bend | Street View: ☒

Industrial/Commercial Complex w/3 or more Bldgs.: ☐

FARMSTEAD ☐

House: ☒ 2 Houses: ☐ 1 Major Barn: ☐ 2 Mj Barns: ☐ 3 Mj Barns: ☐ Corn Cribs, 1: ☐, 2: ☐, 3+: ☐

Garage: ☒ Mach. Shed: ☐ Granary: ☐ Smokehouse: ☐ Summer Kitchen: ☐ Silo: ☐ Windmill: ☐

Grain Bins: ☐ Pump House: ☐ Hog House: ☐ Chicken Coop: ☐ Outhouse: ☐ Mobile Homes: ☐

Sheds, 1-3: ☐ 3+: ☐ Metal Bldgs: ☐ Comments:

PH
GOES



FRAME# 6 | Pres. Funct.: Cottage | Same ? ☒

	BUILDING 2	BUILDING 1
Original Function	Residence: ☐ Outbuilding: ☐ Public: ☐ Commercial: ☐ Barn: ☐ Industrial: ☐ Structural: ☐ Religious: ☐	Residence: ☒ Outbuilding: ☐ Public: ☐ Commercial: ☐ Barn: ☐ Industrial: ☐ Structural: ☐ Religious: ☐
Condition/usefulness	Deteriorated: ☐ Abandoned: ☐ Lrg ☐ Md ☐ Sm ☐	Deteriorated: ☐ Abandoned: ☐ Lrg ☒ Md ☐ Sm ☐
Building TYPE	or: Stories, 1: ☐ 1-½: ☐ 2: ☐ 2+: ☐	1 1 0 1½ or: Stories, 1: ☒ 1-½: ☐ 2: ☐ 2+: ☐
Structure	Frame: ☐ Masonry: ☐ Pole: ☐ Log: ☐ Other:	Frame: ☒ Masonry: ☐ Pole: ☐ Log: ☐ Other:
Siding material	Clpbd: ☐ Weatherbd: ☐ Vert: ☐ Wd. Shngl: ☐ Brick: ☐ Stone: ☐ Block: ☐ Metal: ☐ Asbestos: ☐ Vinyl: ☐ Tar Ppr: ☐	Clpbd: ☐ Weatherbd: ☒ Vert: ☐ Wd. Shngl: ☐ Brick: ☐ Stone: ☐ Block: ☐ Metal: ☐ Asbestos: ☐ Vinyl: ☐ Tar Ppr: ☐
Foundation	Brick: ☐ Stone: ☐ Block: ☐ Poured or Stucco: ☐ Tile: ☐	Brick: ☐ Stone: ☐ Block: ☐ Poured or Stucco: ☐ Tile: ☐
Roof	Gable: ☐ Hipped: ☐ Flat: ☐ Mansard: ☐ Other:	Gable: ☒ Hipped: ☐ Flat: ☐ Mansard: ☐ Other:
Roof Material	Asphalt Shngl: ☐ Metal: ☐ Wood Shngl: ☐ Other:	Asphalt Shngl: ☒ Metal: ☐ Wood Shngl: ☐ Other:
Integrity	Good: ☐ Fair: ☐ Alt: ☐ Vy Alt: ☐ Add., Major: ☐ Minor: ☐	Good: ☐ Fair: ☒ Alt: ☐ Vy Alt: ☐ Add., Major: ☒ Minor: ☐
Period	1700-1799: ☐ 1800-1859: ☐ 1860-1910: ☐ 1910-1945: ☐	1700-1799: ☐ 1800-1859: ☐ 1860-1910: ☐ 1910-1945: ☒
BUILDING 3	or: Note:	
BUILDING 4	or: Note:	

Bibliography and further notes on Reverse

Surveyed by: _____ Date: _____

IL 423-0465

ILLINOIS RURAL SURVEY

County: McHenry | Site #: 4610 | Town: Haegers Bend
¼: SE | Sec: 23 | TWP: 43N | Range: 8E
Street: 3110 East Bend | Street View: ✓
Industrial/Commercial Complex w/3 or more Bldgs.: ☐

FARMSTEAD ☐
House: ☐ 2 Houses: ☐ 1 Major Barn: ☐ 2 Mjr Barns: ☐ 3 Mjr Barns: ☐ Corn Cribs, 1: ☐, 2: ☐, 3+: ☐
Garage: ☐ Mach. Shed: ☐ Grainary: ☐ Smokehouse: ☐ Summer Kitchen: ☐ Silo: ☐ Windmill: ☐
Grain Bins: ☐ Pump House: ☐ Hog Houses: ☐ Chicken Coop: ☐ Outhouse: ☐ Mobile Homes: ☐
Sheds, 1-3: ☐ 3+: ☐ Metal Bldgs: ☐ Comments:

FRAME# 7 | Pres. Funct.: Cottage w/garage doors | Same ? ✓ | #1 BUILDING 2 #

Residence: ✓ Outbuilding: ✓ Public: ☐ Commercial: ☐ Barn: ☐ Industrial: ☐ Structural: ☐ Religious: ☐	Original Function	Residence: ☐ Outbuilding: ☐ Public: ☐ Commercial: ☐ Barn: ☐ Industrial: ☐ Structural: ☐ Religious: ☐
Deteriorated: ☐ Abandoned: ☐ Lrg ☐ Mid ✓ Sml ☐	Condition/use/size	Deteriorated: ☐ Abandoned: ☐ Lrg ☐ Mid ☐ Sml ☐
1 1 D or: Stories, ½: ✓ 1-½: ☐ 2: ☐ 2+: ☐	Building TYPE	or: Stories, 1: ☐ 1-½: ☐ 2: ☐ 2+: ☐
Frame: ✓ Masonry: ☐ Pole: ☐ Log: ☐ Other:	Structure	Frame: ☐ Masonry: ☐ Pole: ☐ Log: ☐ Other:
Clpbd: ✓ Weatherbd: ☐ Vert: ☐ Wd. Shngl: ☐ Brick: ☐ Stone: ☐ Block: ☐ Metal: ☐ Asbestos: ☐ Vinyl: ☐ Tar Ppr: ☐	Siding material	Clpbd: ☐ Weatherbd: ☐ Vert: ☐ Wd. Shngl: ☐ Brick: ☐ Stone: ☐ Block: ☐ Metal: ☐ Asbestos: ☐ Vinyl: ☐ Tar Ppr: ☐
Brick: ☐ Stone: ☐ Block: ☐ Poured or Stucco: ✓ Tile: ☐	Foundation	Brick: ☐ Stone: ☐ Block: ☐ Poured or Stucco: ☐ Tile: ☐
Gable: ✓ Hipped: ☐ Flat: ☐ Mansard: ☐ Other:	Roof	Gable: ☐ Hipped: ☐ Flat: ☐ Mansard: ☐ Other:
Asphalt Shngl: ✓ Metal: ☐ Wood Shngl: ☐ Other:	Roof Material	Asphalt Shngl: ☐ Metal: ☐ Wood Shngl: ☐ Other:
Good: ☐ Fair: ✓ Alt: ☐ Vy Alt: ☐ Add., Major: ☐ Minor: ☐	Integrity	Good: ☐ Fair: ☐ Alt: ☐ Vy Alt: ☐ Add., Major: ☐ Minor: ☐
1700-1799: ☐ 1800-1859: ☐ 1860-1910: ☐ 1910-1945: ✓	Period	1700-1799: ☐ 1800-1859: ☐ 1860-1910: ☐ 1910-1945: ☐
Bibliography and further notes on Reverse	BUILDING 3	or: Note:
Surveyed by: Date:	BUILDING 4	or: Note:

IL 422-0486

ILLINOIS RURAL SURVEY

County: McHenry | Site #: 4611 | Town: Haegers bend
¼: SE | Sec: 23 | TWP: 43N | Range: 8E
Street: 3112 East Bend | Street View: ☐
Industrial/Commercial Complex w/3 or more Bldgs.: ☐

FARMSTEAD ☐
House: ✓ 2 Houses: ☐ 1 Major Barn: ☐ 2 Mjr Barns: ☐ 3 Mjr Barns: ☐ Corn Cribs, 1: ☐, 2: ☐, 3+: ☐
Garage: ✓ Mach. Shed: ☐ Grainary: ☐ Smokehouse: ☐ Summer Kitchen: ☐ Silo: ☐ Windmill: ☐
Grain Bins: ☐ Pump House: ☐ Hog Houses: ☐ Chicken Coop: ☐ Outhouse: ☐ Mobile Homes: ☐
Sheds, 1-3: ☐ 3+: ☐ Metal Bldgs: ☐ Comments: Trees in the way

FRAME# 8 | Pres. Funct.: Cottage | Same ? ☐ | #1 BUILDING 2 # | FRAME# | Pres. Funct.: | Same ? ☐

Residence: ✓ Outbuilding: ☐ Public: ☐ Commercial: ☐ Barn: ☐ Industrial: ☐ Structural: ☐ Religious: ☐	Original Function	Residence: ☐ Outbuilding: ☐ Public: ☐ Commercial: ☐ Barn: ☐ Industrial: ☐ Structural: ☐ Religious: ☐
Deteriorated: ☐ Abandoned: ☐ Lrg ☐ Mid ☐ Sml ✓	Condition/use/size	Deteriorated: ☐ Abandoned: ☐ Lrg ☐ Mid ☐ Sml ☐
1 1 D or: Stories, 1: ✓ 1-½: ☐ 2: ☐ 2+: ☐	Building TYPE	or: Stories, 1: ☐ 1-½: ☐ 2: ☐ 2+: ☐
Frame: ✓ Masonry: ☐ Pole: ☐ Log: ☐ Other:	Structure	Frame: ☐ Masonry: ☐ Pole: ☐ Log: ☐ Other:
Clpbd: ☐ Weatherbd: ☐ Vert: ☐ Wd. Shngl: ☐ Brick: ☐ Stone: ☐ Block: ☐ Metal: ☐ Asbestos: ✓ Vinyl: ☐ Tar Ppr: ☐	Siding material	Clpbd: ☐ Weatherbd: ☐ Vert: ☐ Wd. Shngl: ☐ Brick: ☐ Stone: ☐ Block: ☐ Metal: ☐ Asbestos: ☐ Vinyl: ☐ Tar Ppr: ☐
Brick: ☐ Stone: ☐ Block: ☐ Poured or Stucco: ☐ Tile: ☐	Foundation	Brick: ☐ Stone: ☐ Block: ☐ Poured or Stucco: ☐ Tile: ☐
Gable: ✓ Hipped: ☐ Flat: ☐ Mansard: ☐ Other:	Roof	Gable: ☐ Hipped: ☐ Flat: ☐ Mansard: ☐ Other:
Asphalt Shngl: ✓ Metal: ☐ Wood Shngl: ☐ Other:	Roof Material	Asphalt Shngl: ☐ Metal: ☐ Wood Shngl: ☐ Other:
Good: ☐ Fair: ✓ Alt: ☐ Vy Alt: ☐ Add., Major: ✓ Minor: ☐	Integrity	Good: ☐ Fair: ☐ Alt: ☐ Vy Alt: ☐ Add., Major: ☐ Minor: ☐
1700-1799: ☐ 1800-1859: ☐ 1860-1910: ☐ 1910-1945: ✓	Period	1700-1799: ☐ 1800-1859: ☐ 1860-1910: ☐ 1910-1945: ☐
Bibliography and further notes on Reverse	BUILDING 3	or: Note:
Surveyed by: Date:	BUILDING 4	or: Note:

IL 422-0486

ILLINOIS RURAL SURVEY

County: McHenry | Site #: 4612 | Town: Nagel's Bend
¼: SE ¼ | Sec: 23 | TWP: 43N | Range: 8E
Street: 3114 East Bend | Street View: ✓
Industrial/Commercial Complex w/3 or more Bldgs.: ☐

FARMSTEAD ☐
House: ☐ 2 Houses: ☐ 1 Major Barn: ☐ 2 Mjr Barns: ☐ 3 Mjr Barns: ☐ Corn Cribs, 1: ☐, 2: ☐, 3+: ☐
Garage: ☐ Mach. Shed: ☐ Granary: ☐ Smokehouse: ☐ Summer Kitchen: ☐ Silo: ☐ Windmill: ☐
Grain Bins: ☐ Pump House: ☐ Hog House: ☐ Chicken Coop: ☐ Outhouse: ☐ Mobile Homes: ☐
Sheds, 1-3: ☐ 3+: ☐ Metal Bldgs: ☐ Comments:

FRAME# 9 | Pres. Funct.: Cottage | Same ? ✓ | BUILDING 2

Residence: ✓ Outbuilding: ☐ Public: ☐ Commercial: ☐ Barn: ☐ Industrial: ☐ Structural: ☐ Religious: ☐	Original Function: Residence: ☐ Outbuilding: ☐ Public: ☐ Commercial: ☐ Barn: ☐ Industrial: ☐ Structural: ☐ Religious: ☐
Deteriorated: ☐ Abandoned: ☐ Lrg ✓ Mid ☐ Sml ☐	Condition/useless: Deteriorated: ☐ Abandoned: ☐ Lrg ☐ Mid ☐ Sml ☐
1 1 0 6 or: Stories, 1: ✓ 1-½: ☐ 2: ☐ 2+: ☐	Building TYPE: or: Stories, 1: ☐ 1-½: ☐ 2: ☐ 2+: ☐
Frame: ✓ Masonry: ☐ Pole: ☐ Log: ☐ Other:	Structure: Frame: ☐ Masonry: ☐ Pole: ☐ Log: ☐ Other:
Clpbd: ✓ Weatherbd: ☐ Vert: ☐ Wd. Shngl: ☐ Brick: ☐ Stone: ☐ Block: ☐ Metal: ☐ Asbestos: ☐ Vinyl: ☐ Tar Ppr: ☐	Siding material: Clpbd: ☐ Weatherbd: ☐ Vert: ☐ Wd. Shngl: ☐ Brick: ☐ Stone: ☐ Block: ☐ Metal: ☐ Asbestos: ☐ Vinyl: ☐ Tar Ppr: ☐
Brick: ☐ Stone: ☐ Block: ☐ Poured or Stucco: ☐ Tile: ☐	Foundation: Brick: ☐ Stone: ☐ Block: ☐ Poured or Stucco: ☐ Tile: ☐
Gable: ✓ Hipped: ☐ Flat: ☐ Mansard: ☐ Other:	Roof: Gable: ☐ Hipped: ☐ Flat: ☐ Mansard: ☐ Other:
Asphalt Shngl: ✓ Metal: ☐ Wood Shngl: ☐ Other:	Roof Material: Asphalt Shngl: ☐ Metal: ☐ Wood Shngl: ☐ Other:
Good: ☐ Fair: ✓ Alt: ☐ Vy Alt: ☐ Add., Major: ✓ Minor: ☐	Integrity: Good: ☐ Fair: ☐ Alt: ☐ Vy Alt: ☐ Add., Major: ☐ Minor: ☐
1700-1799: ☐ 1800-1859: ☐ 1860-1910: ☐ 1910-1945: ✓	Period: 1700-1799: ☐ 1800-1859: ☐ 1860-1910: ☐ 1910-1945: ☐
Bibliography and further notes on Reverse	BUILDING 3: or: Notes:
Surveyed by: Date:	BUILDING 4: or: Notes:

IL 423-8486

ILLINOIS RURAL SURVEY

County: McHenry | Site #: 4613 | Town: Nagel's Bend
¼: SE ¼ | Sec: 23 | TWP: 43N | Range: 8E
Street: 3116 East Bend | Street View: ✓
Industrial/Commercial Complex w/3 or more Bldgs.: ☐

FARMSTEAD ☐
House: ☐ 2 Houses: ☐ 1 Major Barn: ☐ 2 Mjr Barns: ☐ 3 Mjr Barns: ☐ Corn Cribs, 1: ☐, 2: ☐, 3+: ☐
Garage: ☐ Mach. Shed: ☐ Granary: ☐ Smokehouse: ☐ Summer Kitchen: ☐ Silo: ☐ Windmill: ☐
Grain Bins: ☐ Pump House: ☐ Hog House: ☐ Chicken Coop: ☐ Outhouse: ☐ Mobile Homes: ☐
Sheds, 1-3: ☐ 3+: ☐ Metal Bldgs: ☐ Comments:



FRAME# 10 | Pres. Funct.: Cottage | Same ? ✓ | BUILDING 2 | FRAME# | Pres. Funct.: | Same ? ☐

Residence: ✓ Outbuilding: ☐ Public: ☐ Commercial: ☐ Barn: ☐ Industrial: ☐ Structural: ☐ Religious: ☐	Original Function: Residence: ☐ Outbuilding: ☐ Public: ☐ Commercial: ☐ Barn: ☐ Industrial: ☐ Structural: ☐ Religious: ☐
Deteriorated: ☐ Abandoned: ☐ Lrg ☐ Mid ✓ Sml ☐	Condition/useless: Deteriorated: ☐ Abandoned: ☐ Lrg ☐ Mid ☐ Sml ☐
1 1 1 0 or: Stories, 1: ✓ 1-½: ☐ 2: ☐ 2+: ☐	Building TYPE: or: Stories, 1: ☐ 1-½: ☐ 2: ☐ 2+: ☐
Frame: ✓ Masonry: ☐ Pole: ☐ Log: ☐ Other:	Structure: Frame: ☐ Masonry: ☐ Pole: ☐ Log: ☐ Other:
Clpbd: ✓ Weatherbd: ☐ Vert: ☐ Wd. Shngl: ☐ Brick: ☐ Stone: ☐ Block: ☐ Metal: ☐ Asbestos: ☐ Vinyl: ☐ Tar Ppr: ☐	Siding material: Clpbd: ☐ Weatherbd: ☐ Vert: ☐ Wd. Shngl: ☐ Brick: ☐ Stone: ☐ Block: ☐ Metal: ☐ Asbestos: ☐ Vinyl: ☐ Tar Ppr: ☐
Brick: ☐ Stone: ☐ Block: ☐ Poured or Stucco: ☐ Tile: ☐	Foundation: Brick: ☐ Stone: ☐ Block: ☐ Poured or Stucco: ☐ Tile: ☐
Gable: ☐ Hipped: ✓ Flat: ☐ Mansard: ☐ Other:	Roof: Gable: ☐ Hipped: ☐ Flat: ☐ Mansard: ☐ Other:
Asphalt Shngl: ✓ Metal: ☐ Wood Shngl: ☐ Other:	Roof Material: Asphalt Shngl: ☐ Metal: ☐ Wood Shngl: ☐ Other:
Good: ☐ Fair: ✓ Alt: ☐ Vy Alt: ☐ Add., Major: ☐ Minor: ☐	Integrity: Good: ☐ Fair: ☐ Alt: ☐ Vy Alt: ☐ Add., Major: ☐ Minor: ☐
1700-1799: ☐ 1800-1859: ☐ 1860-1910: ☐ 1910-1945: ✓	Period: 1700-1799: ☐ 1800-1859: ☐ 1860-1910: ☐ 1910-1945: ☐
Bibliography and further notes on Reverse	BUILDING 3: or: Notes:
Surveyed by: Date:	BUILDING 4: or: Notes:

IL 423-8486

ILLINOIS RURAL SURVEY

County: McHenry | Site #: 4614 | Town: Nippersink Bend
¼: SE | Sec: 23 | TWP: 43N | Range: 8E
Street: 3112 East Bend | Street View: ✓
Industrial/Commercial Complex w/3 or more Bldgs.: ☐

FARMSTEAD ☐
House: 1 ☑ 2 Houses: ☐ 1 Major Barn: ☐ 2 Mjr Barns: ☐ 3 Mjr Barns: ☐ Corn Cribs, 1: ☐, 2: ☐, 3+: ☐
Garage: ☒ Mach. Shed: ☐ Granary: ☐ Smokehouse: ☐ Summer Kitchen: ☐ Silo: ☐ Windmill: ☐
Grain Bins: ☐ Pump House: ☐ Hog Houses: ☐ Chicken Coop: ☐ Outhouse: ☐ Mobile Homes: ☐
Sheds, 1-3: ☐ 3+: ☐ Metal Bldgs: ☐ Comments:

FRAME# 11 | Pres. Funct.: Cottage | Same? ☒

	BUILDING 2	BUILDING 1
Original Function	Residence: ☐ Outbuilding: ☐ Public: ☐ Commercial: ☐ Barn: ☐ Industrial: ☐ Structural: ☐ Religious: ☐	Residence: ☑ Outbuilding: ☐ Public: ☐ Commercial: ☐ Barn: ☐ Industrial: ☐ Structural: ☐ Religious: ☐
Condition/Use/Abuse	Deteriorated: ☐ Abandoned: ☐ Lrg ☐ Mid ☐ Sml ☐	Deteriorated: ☐ Abandoned: ☐ Lrg ☐ Mid ☐ Sml ☐
Building TYPE	or: Stories, 1: ☐ 1-½: ☐ 2: ☐ 2+: ☐	1 1 0 or: Stories, 1: ☒ 1-½: ☐ 2: ☐ 2+: ☐
Structure	Frame: ☐ Masonry: ☐ Pole: ☐ Log: ☐ Other:	Frame: ☒ Masonry: ☐ Pole: ☐ Log: ☐ Other:
Siding material	Clpbd: ☐ Weatherbd: ☐ Vert: ☐ Wd. Shngl: ☐ Brick: ☐ Stone: ☐ Block: ☐ Metal: ☐ Asbestos: ☐ Vinyl: ☐ Tar Ppr: ☐	Clpbd: ☐ Weatherbd: ☐ Vert: ☐ Wd. Shngl: ☒ Brick: ☐ Stone: ☐ Block: ☐ Metal: ☐ Asbestos: ☐ Vinyl: ☐ Tar Ppr: ☐
Foundation	Brick: ☐ Stone: ☐ Block: ☐ Poured or Stucco: ☐ Tile: ☐	Brick: ☐ Stone: ☐ Block: ☐ Poured or Stucco: ☐ Tile: ☐
Roof	Gable: ☐ Hipped: ☐ Flat: ☐ Mansard: ☐ Other:	Gable: ☒ Hipped: ☐ Flat: ☐ Mansard: ☐ Other:
Roof Material	Asphalt Shngl: ☐ Metal: ☐ Wood Shngl: ☐ Other:	Asphalt Shngl: ☒ Metal: ☐ Wood Shngl: ☐ Other:
Integrity	Good: ☐ Fair: ☐ Alt: ☐ Vy Alt: ☐ Add., Major: ☐ Minor: ☐	Good: ☐ Fair: ☐ Alt: ☐ Vy Alt: ☒ Add., Major: ☐ Minor: ☐
Period	1700-1799: ☐ 1800-1859: ☐ 1860-1910: ☐ 1910-1945: ☐	1700-1799: ☐ 1800-1859: ☐ 1860-1910: ☐ 1910-1945: ☒
BUILDING 3	or: Note:	
BUILDING 4	or: Note:	

Bibliography and further notes on Reverse

Surveyed by: _____ Date: _____

IL 422-0486

ILLINOIS RURAL SURVEY

County: McHenry | Site #: 4615 | Town: Nippersink Bend
¼: SE | Sec: 23 | TWP: 43N | Range: 8E
Street: 3220 East Bend | Street View: ☐
Industrial/Commercial Complex w/3 or more Bldgs.: ☐

FARMSTEAD ☐
House: ☐ 2 Houses: ☐ 1 Major Barn: ☐ 2 Mjr Barns: ☐ 3 Mjr Barns: ☐ Corn Cribs, 1: ☐, 2: ☐, 3+: ☐
Garage: ☐ Mach. Shed: ☐ Granary: ☐ Smokehouse: ☐ Summer Kitchen: ☐ Silo: ☐ Windmill: ☐
Grain Bins: ☐ Pump House: ☐ Hog Houses: ☐ Chicken Coop: ☐ Outhouse: ☐ Mobile Homes: ☐
Sheds, 1-3: ☐ 3+: ☐ Metal Bldgs: ☐ Comments:

FRAME# 12 | Pres. Funct.: Cottage | Same? ☒

	BUILDING 2	BUILDING 1
Original Function	Residence: ☐ Outbuilding: ☐ Public: ☐ Commercial: ☐ Barn: ☐ Industrial: ☐ Structural: ☐ Religious: ☐	Residence: ☒ Outbuilding: ☐ Public: ☐ Commercial: ☐ Barn: ☐ Industrial: ☐ Structural: ☐ Religious: ☐
Condition/Use/Abuse	Deteriorated: ☐ Abandoned: ☐ Lrg ☐ Mid ☐ Sml ☐	Deteriorated: ☐ Abandoned: ☐ Lrg ☐ Mid ☐ Sml ☒
Building TYPE	or: Stories, 1: ☐ 1-½: ☐ 2: ☐ 2+: ☐	1 1 0 0 or: Stories, 1: ☒ 1-½: ☐ 2: ☐ 2+: ☐
Structure	Frame: ☐ Masonry: ☐ Pole: ☐ Log: ☐ Other:	Frame: ☒ Masonry: ☐ Pole: ☐ Log: ☐ Other:
Siding material	Clpbd: ☐ Weatherbd: ☐ Vert: ☐ Wd. Shngl: ☐ Brick: ☐ Stone: ☐ Block: ☐ Metal: ☐ Asbestos: ☐ Vinyl: ☐ Tar Ppr: ☐	Clpbd: ☐ Weatherbd: ☐ Vert: ☐ Wd. Shngl: ☐ Brick: ☐ Stone: ☐ Block: ☐ Metal: ☐ Asbestos: ☒ Vinyl: ☐ Tar Ppr: ☐
Foundation	Brick: ☐ Stone: ☐ Block: ☐ Poured or Stucco: ☐ Tile: ☐	Brick: ☐ Stone: ☐ Block: ☐ Poured or Stucco: ☐ Tile: ☐
Roof	Gable: ☐ Hipped: ☐ Flat: ☐ Mansard: ☐ Other:	Gable: ☒ Hipped: ☐ Flat: ☐ Mansard: ☐ Other:
Roof Material	Asphalt Shngl: ☐ Metal: ☐ Wood Shngl: ☐ Other:	Asphalt Shngl: ☒ Metal: ☐ Wood Shngl: ☐ Other:
Integrity	Good: ☐ Fair: ☐ Alt: ☐ Vy Alt: ☐ Add., Major: ☐ Minor: ☐	Good: ☐ Fair: ☒ Alt: ☐ Vy Alt: ☐ Add., Major: ☐ Minor: ☐
Period	1700-1799: ☐ 1800-1859: ☐ 1860-1910: ☐ 1910-1945: ☐	1700-1799: ☐ 1800-1859: ☐ 1860-1910: ☐ 1910-1945: ☒
BUILDING 3	or: Note:	
BUILDING 4	or: Note:	

Bibliography and further notes on Reverse

Surveyed by: _____ Date: _____

IL 422-0486

ILLINOIS RURAL SURVEY

County: McHenry | Site #: 4616 | Town: Hoosegow Bend
¼: SE | Sec: 23 | TWP: 43N | Range: 8E
Street: 3204 East Bend | Street View: ✓
Industrial/Commercial Complex w/3 or more Bldgs.: ☐

FARMSTEAD ☐
House: ☒ 2 Houses: ☐ 1 Major Barn: ☐ 2 Mjr Barns: ☐ 3 Mjr Barns: ☐ Corn Cribs, 1: ☐, 2: ☐, 3+: ☐
Garage: ☐ Mach. Shed: ☐ Granary: ☐ Smokehouse: ☐ Summer Kitchen: ☐ Silo: ☐ Windmill: ☐
Grain Bins: ☐ Pump House: ☐ Hog House: ☐ Chicken Coop: ☐ Outhouse: ☐ Mobile Homes: ☐
Sheds, 1-2: ☐ 3+: ☐ Metal Bldgs: ☐ Comments:

	BUILDING 1	BUILDING 2
FRAME#	13	
Pres. Funct.:	Cottage	
Same ?	✓	
Residence	☒	
Outbuilding	☐	
Public	☐	
Commercial	☐	
Barn	☐	
Industrial	☐	
Structural	☐	
Religious	☐	
Deteriorated	☐	
Abandoned	☐	
Lrg	☒	
Mid	☐	
Sml	☐	
Stories, 1	✓	
1-½	☐	
2	☐	
2+	☐	
Frame	☒	
Masonry	☐	
Pole	☐	
Log	☐	
Other		
Clpbd	☒	
Weatherbd	☐	
Vert	☐	
Wd. Shngl	☐	
Brick	☐	
Stone	☐	
Block	☐	
Metal	☐	
Asbestos	☐	
Vinyl	☐	
Tar Ppr	☐	
Brick	☐	
Stone	☐	
Block	☐	
Poured or Stucco	☐	
Tile	☐	
Gable	☐	
Hipped	☒	
Flat	☐	
Mansard	☐	
Other		
Asphalt Shngl	☒	
Metal	☐	
Wood Shngl	☐	
Other		
Good	☒	
Fair	☐	
Alt	☐	
Vy Alt	☐	
Add., Major	☐	
Minor	☐	
1700-1799	☐	
1800-1859	☐	
1860-1910	☐	
1910-1945	☒	

Bibliography and further notes on Reverse

Surveyed by: _____ Date: _____

	BUILDING 3	BUILDING 4
FRAME#		
Pres. Funct.:		
Same ?	☐	☐
Original Function		
Condition/usable		
Building TYPE		
Structure		
Siding material		
Foundation		
Roof		
Roof Material		
Integrity		
Period		
or:		
Note:		

IL 422-0485

ILLINOIS RURAL SURVEY

County: McHenry | Site #: 4617 | Town: Hoosegow Bend
¼: SE | Sec: 23 | TWP: 43N | Range: 8E
Street: 3206 East Bend | Street View: ✓
Industrial/Commercial Complex w/3 or more Bldgs.: ☐

FARMSTEAD ☐
House: ☒ 2 Houses: ☐ 1 Major Barn: ☐ 2 Mjr Barns: ☐ 3 Mjr Barns: ☐ Corn Cribs, 1: ☐, 2: ☐, 3+: ☐
Garage: ☒ Mach. Shed: ☐ Granary: ☐ Smokehouse: ☐ Summer Kitchen: ☐ Silo: ☐ Windmill: ☐
Grain Bins: ☐ Pump House: ☐ Hog House: ☐ Chicken Coop: ☐ Outhouse: ☐ Mobile Homes: ☐
Sheds, 1-2: ☐ 3+: ☐ Metal Bldgs: ☐ Comments:



	BUILDING 1	BUILDING 2
FRAME#	14	
Pres. Funct.:	Cottage	
Same ?	✓	
Residence	☒	
Outbuilding	☐	
Public	☐	
Commercial	☐	
Barn	☐	
Industrial	☐	
Structural	☐	
Religious	☐	
Deteriorated	☐	
Abandoned	☐	
Lrg	☐	
Mid	☒	
Sml	☐	
Stories, 1	✓	
1-½	☒	
2	☐	
2+	☐	
Frame	☒	
Masonry	☐	
Pole	☐	
Log	☐	
Other		
Clpbd	☐	
Weatherbd	☐	
Vert	☐	
Wd. Shngl	☐	
Brick	☐	
Stone	☐	
Block	☐	
Metal	☐	
Asbestos	☒	
Vinyl	☐	
Tar Ppr	☐	
Brick	☐	
Stone	☐	
Block	☐	
Poured or Stucco	☒	
Tile	☐	
Gable	☒	
Hipped	☐	
Flat	☐	
Mansard	☐	
Other		
Asphalt Shngl	☒	
Metal	☐	
Wood Shngl	☐	
Other		
Good	☐	
Fair	☒	
Alt	☐	
Vy Alt	☐	
Add., Major	☐	
Minor	☐	
1700-1799	☐	
1800-1859	☐	
1860-1910	☐	
1910-1945	☒	

Bibliography and further notes on Reverse

Surveyed by: _____ Date: _____

	BUILDING 3	BUILDING 4
FRAME#		
Pres. Funct.:		
Same ?	☐	☐
Original Function		
Condition/usable		
Building TYPE		
Structure		
Siding material		
Foundation		
Roof		
Roof Material		
Integrity		
Period		
or:		
Note:		

IL 422-0485

ILLINOIS RURAL SURVEY

County: McHenry | Site #: 4618 | Town: Nasers Bend
¼: SE | Sec: 23 | TWP: 43N | Range: 8E
Street: 3208 East Bend | Street View: ✓
Industrial/Commercial Complex w/3 or more Bldgs.: ☐

FARMSTEAD ☐
House: ☒ 2 Houses: ☐ 1 Major Barn: ☐ 2 Mjr Barns: ☐ 3 Mjr Barns: ☐ Corn Cribs, 1: ☐, 2: ☐, 3+: ☐
Garage: ☐ Mach. Shed: ☐ Granary: ☐ Smokehouse: ☐ Summer Kitchen: ☐ Silo: ☐ Windmill: ☐
Grain Bins: ☐ Pump House: ☐ Hog Houses: ☐ Chicken Coop: ☐ Outhouse: ☐ Mobile Homes: ☐
Sheds, 1-3: ☐ 3+: ☐ Metal Bldgs: ☐ Comments: Garage ~~[illegible]~~ now part of Residence

	BUILDING 1	BUILDING 2
FRAME#	15	
Pres. Funct.:	Res	Same ? ☐
Original Function	Residence: ☒ Outbuilding: ☒ Public: ☐ Commercial: ☐ Barn: ☐ Industrial: ☐ Structural: ☐ Religious: ☐	Residence: ☐ Outbuilding: ☐ Public: ☐ Commercial: ☐ Barn: ☐ Industrial: ☐ Structural: ☐ Religious: ☐
Condition/usable	Deteriorated: ☐ Abandoned: ☐ Lrg ☐ Md ☒ Sml ☐	Deteriorated: ☐ Abandoned: ☐ Lrg ☐ Md ☐ Sm ☐
Building TYPE	1 1 0 4 or: Stories, 1: ☐ 1-½: ☐ 2: ☒ 2+: ☐	or: Stories, 1: ☐ 1-½: ☐ 2: ☐ 2+: ☐
Structure	Frame: ☐ Masonry: ☒ Pole: ☐ Log: ☐ Other:	Frame: ☐ Masonry: ☐ Pole: ☐ Log: ☐ Other:
Siding material	Clpbd: ☐ Weatherbd: ☐ Vert: ☐ Wd. Shngl: ☐ Brick: ☒ Stone: ☐ Block: ☐ Metal: ☐ Asbestos: ☐ Vinyl: ☐ Tar Ppr: ☐	Clpbd: ☐ Weatherbd: ☐ Vert: ☐ Wd. Shngl: ☐ Brick: ☐ Stone: ☐ Block: ☐ Metal: ☐ Asbestos: ☐ Vinyl: ☐ Tar Ppr: ☐
Foundation	Brick: ☐ Stone: ☐ Block: ☐ Poured or Stucco: ☐ Tile: ☐	Brick: ☐ Stone: ☐ Block: ☐ Poured or Stucco: ☐ Tile: ☐
Roof	Gable: ☐ Hipped: ☒ Flat: ☐ Mansard: ☐ Other:	Gable: ☐ Hipped: ☐ Flat: ☐ Mansard: ☐ Other:
Roof Material	Asphalt Shngl: ☒ Metal: ☐ Wood Shngl: ☐ Other:	Asphalt Shngl: ☐ Metal: ☐ Wood Shngl: ☐ Other:
Integrity	Good: ☐ Fair: ☒ Alt: ☐ Vy Alt'd: ☐ Add., Major: ☐ Minor: ☐	Good: ☐ Fair: ☐ Alt: ☐ Vy Alt'd: ☐ Add., Major: ☐ Minor: ☐
Period	1700-1799: ☐ 1800-1859: ☐ 1860-1910: ☐ 1910-1945: ☒	1700-1799: ☐ 1800-1859: ☐ 1860-1910: ☐ 1910-1945: ☐
BUILDING 3		or: Note:
BUILDING 4		or: Note:

Bibliography and further notes on Reverse

Surveyed by: _____ Date: _____

IL 422-0486

ILLINOIS RURAL SURVEY

County: McHenry | Site #: 4619 | Town: Nasers Bend
¼: SE | Sec: 23 | TWP: 43N | Range: 8E
Street: 3212 East Bend | Street View: ✓
Industrial/Commercial Complex w/3 or more Bldgs.: ☐

FARMSTEAD ☐
House: ☒ 2 Houses: ☐ 1 Major Barn: ☐ 2 Mjr Barns: ☐ 3 Mjr Barns: ☐ Corn Cribs, 1: ☐, 2: ☐, 3+: ☐
Garage: ☐ Mach. Shed: ☐ Granary: ☐ Smokehouse: ☐ Summer Kitchen: ☐ Silo: ☐ Windmill: ☐
Grain Bins: ☐ Pump House: ☐ Hog Houses: ☐ Chicken Coop: ☐ Outhouse: ☐ Mobile Homes: ☐
Sheds, 1-3: ☐ 3+: ☐ Metal Bldgs: ☐ Comments:

	BUILDING 1	BUILDING 2
FRAME#	16	
Pres. Funct.:	Outbldg	Same ? ☒
Original Function	Residence: ☐ Outbuilding: ☒ Public: ☐ Commercial: ☐ Barn: ☐ Industrial: ☐ Structural: ☐ Religious: ☐	Residence: ☐ Outbuilding: ☐ Public: ☐ Commercial: ☐ Barn: ☐ Industrial: ☐ Structural: ☐ Religious: ☐
Condition/usable	Deteriorated: ☐ Abandoned: ☐ Lrg ☐ Md ☒ Sml ☐	Deteriorated: ☐ Abandoned: ☐ Lrg ☐ Md ☐ Sm ☐
Building TYPE	or: Stories, 1: ☐ 1-½: ☒ 2: ☐ 2+: ☐	or: Stories, 1: ☐ 1-½: ☐ 2: ☐ 2+: ☐
Structure	Frame: ☒ Masonry: ☐ Pole: ☐ Log: ☐ Other:	Frame: ☐ Masonry: ☐ Pole: ☐ Log: ☐ Other:
Siding material	Clpbd: ☐ Weatherbd: ☐ Vert: ☐ Wd. Shngl: ☐ Brick: ☐ Stone: ☐ Block: ☐ Metal: ☒ Asbestos: ☐ Vinyl: ☐ Tar Ppr: ☐	Clpbd: ☐ Weatherbd: ☐ Vert: ☐ Wd. Shngl: ☐ Brick: ☐ Stone: ☐ Block: ☐ Metal: ☐ Asbestos: ☐ Vinyl: ☐ Tar Ppr: ☐
Foundation	Brick: ☐ Stone: ☐ Block: ☐ Poured or Stucco: ☒ Tile: ☐	Brick: ☐ Stone: ☐ Block: ☐ Poured or Stucco: ☐ Tile: ☐
Roof	Gable: ☒ Hipped: ☐ Flat: ☐ Mansard: ☐ Other:	Gable: ☐ Hipped: ☐ Flat: ☐ Mansard: ☐ Other:
Roof Material	Asphalt Shngl: ☒ Metal: ☐ Wood Shngl: ☐ Other:	Asphalt Shngl: ☐ Metal: ☐ Wood Shngl: ☐ Other:
Integrity	Good: ☐ Fair: ☐ Alt: ☒ Vy Alt'd: ☐ Add., Major: ☒ Minor: ☐	Good: ☐ Fair: ☐ Alt: ☐ Vy Alt'd: ☐ Add., Major: ☐ Minor: ☐
Period	1700-1799: ☐ 1800-1859: ☐ 1860-1910: ☐ 1910-1945: ☒	1700-1799: ☐ 1800-1859: ☐ 1860-1910: ☐ 1910-1945: ☐
BUILDING 3		or: Note:
BUILDING 4		or: Note:

Bibliography and further notes on Reverse

Surveyed by: _____ Date: _____

IL 422-0486

ILLINOIS RURAL SURVEY



County: Mattenay	Site #: 4620	Town: Hagerts Bend	
¼: SE	Sec: 23	TWP: 43N	Range: 8E
Street: 3226 East Bend		Street View: ☑	

Industrial/Commercial Complex w/3 or more Bldgs.: ☐

FARMSTEAD ☐

House: ☑ 2 Houses: ☐ 1 Major Barn: ☐ 2 Mjr Barns: ☐ 3 Mjr Barns: ☐ Corn Cribs, 1: ☐, 2: ☐, 3+: ☐
Garage: ☐ Mach. Shed: ☐ Grainery: ☐ Smokehouse: ☐ Summer Kitchen: ☐ Silo: ☐ Windmill: ☐
Grain Bins: ☐ Pump House: ☐ Hog Houses: ☐ Chicken Coop: ☐ Outhouse: ☐ Mobile Homes: ☐
Sheds, 1-3: ☐ 3+: ☐ Metal Bldgs: ☐ Comments:

FRAME# 1517 Pres. Funct.: ~~Cottage~~ Club House Same ? ☑		#1 BUILDING 2	FRAME# Pres. Funct.: Same ? ☐
Residence: ☑ Outbuilding: ☐ Public: ☐ Commercial: ☐ Barn: ☐ Industrial: ☐ Structural: ☐ Religious: ☐		Original Function	Residence: ☐ Outbuilding: ☐ Public: ☐ Commercial: ☐ Barn: ☐ Industrial: ☐ Structural: ☐ Religious: ☐
Deteriorated: ☐ Abandoned: ☐ Lrg ☐ Md ☑ Sml ☐		Condition/use/size	Deteriorated: ☐ Abandoned: ☐ Lrg ☐ Md ☐ Sm ☐
1 0 6 or: Stories, 1: ☑ 1-½: ☐ 2: ☐ 2+: ☐		Building TYPE	or: Stories, 1: ☐ 1-½: ☐ 2: ☐ 2+: ☐
Frame: ☑ Masonry: ☐ Pole: ☐ Log: ☐ Other:		Structure	Frame: ☐ Masonry: ☐ Pole: ☐ Log: ☐ Other:
Clpbd: ☐ Weathrbd: ☑ Vert: ☐ Wd. Shngl: ☐ Brick: ☐ Stone: ☐ Block: ☐ Metal: ☐ Asbestos: ☐ Vinyl: ☐ Tar Ppr: ☐		Siding material	Clpbd: ☐ Weathrbd: ☐ Vert: ☐ Wd. Shngl: ☐ Brick: ☐ Stone: ☐ Block: ☐ Metal: ☐ Asbestos: ☐ Vinyl: ☐ Tar Ppr: ☐
Brick: ☐ Stone: ☐ Block: ☐ Poured or Stucco: ☐ Tile: ☐		Foundation	Brick: ☐ Stone: ☐ Block: ☐ Poured or Stucco: ☐ Tile: ☐
Gable: ☑ Hipped: ☐ Flat: ☐ Mansard: ☐ Other:		Roof	Gable: ☐ Hipped: ☐ Flat: ☐ Mansard: ☐ Other:
Asphalt Shngl: ☑ Metal: ☐ Wood Shngl: ☐ Other:		Roof Material	Asphalt Shngl: ☐ Metal: ☐ Wood Shngl: ☐ Other:
Good: ☐ Fair: ☐ Altr: ☐ Vy Altd: ☑ Add., Major: ☐ Minor: ☐		Integrity	Good: ☐ Fair: ☐ Altr: ☐ Vy Altd: ☐ Add., Major: ☐ Minor: ☐
1700-1799: ☐ 1800-1859: ☐ 1860-1910: ☐ 1910-1945: ☑		Period	1700-1799: ☐ 1800-1859: ☐ 1860-1910: ☐ 1910-1945: ☐
Bibliography and further notes on Reverse		BUILDING 3	or: Note:
Surveyed by: Date:		BUILDING 4	or: Note:

IL 422-0465

ILLINOIS RURAL SURVEY

County: Mattenay	Site #: 4621	Town: Hagerts Bend	
¼: SE	Sec: 23	TWP: 43N	Range: 8E
Street: 9701 East Bend		Street View: ☐	

Industrial/Commercial Complex w/3 or more Bldgs.: ☐

FARMSTEAD ☐

House: ☐ 2 Houses: ☐ 1 Major Barn: ☐ 2 Mjr Barns: ☐ 3 Mjr Barns: ☐ Corn Cribs, 1: ☐, 2: ☐, 3+: ☐
Garage: ☐ Mach. Shed: ☐ Grainery: ☐ Smokehouse: ☐ Summer Kitchen: ☐ Silo: ☐ Windmill: ☐
Grain Bins: ☐ Pump House: ☐ Hog Houses: ☐ Chicken Coop: ☐ Outhouse: ☐ Mobile Homes: ☐
Sheds, 1-3: ☐ 3+: ☐ Metal Bldgs: ☐ Comments:

FRAME# 16 Pres. Funct.: Cottage Same ? ☑		#1 BUILDING 2	FRAME# Pres. Funct.: Same ? ☐
Residence: ☑ Outbuilding: ☐ Public: ☐ Commercial: ☐ Barn: ☐ Industrial: ☐ Structural: ☐ Religious: ☐		Original Function	Residence: ☐ Outbuilding: ☐ Public: ☐ Commercial: ☐ Barn: ☐ Industrial: ☐ Structural: ☐ Religious: ☐
Deteriorated: ☐ Abandoned: ☐ Lrg ☐ Md ☑ Sml ☐		Condition/use/size	Deteriorated: ☐ Abandoned: ☐ Lrg ☐ Md ☐ Sm ☐
1 0 4 or: Stories, 1: ☐ 1-½: ☐ 2: ☑ 2+: ☐		Building TYPE	or: Stories, 1: ☐ 1-½: ☐ 2: ☐ 2+: ☐
Frame: ☑ Masonry: ☐ Pole: ☐ Log: ☐ Other:		Structure	Frame: ☐ Masonry: ☐ Pole: ☐ Log: ☐ Other:
Clpbd: ☐ Weathrbd: ☐ Vert: ☐ Wd. Shngl: ☐ Brick: ☐ Stone: ☐ Block: ☐ Metal: ☑ Asbestos: ☐ Vinyl: ☐ Tar Ppr: ☐		Siding material	Clpbd: ☐ Weathrbd: ☐ Vert: ☐ Wd. Shngl: ☐ Brick: ☐ Stone: ☐ Block: ☐ Metal: ☐ Asbestos: ☐ Vinyl: ☐ Tar Ppr: ☐
Brick: ☐ Stone: ☐ Block: ☐ Poured or Stucco: ☐ Tile: ☐		Foundation	Brick: ☐ Stone: ☐ Block: ☐ Poured or Stucco: ☐ Tile: ☐
Gable: ☐ Hipped: ☑ Flat: ☐ Mansard: ☐ Other:		Roof	Gable: ☐ Hipped: ☐ Flat: ☐ Mansard: ☐ Other:
Asphalt Shngl: ☑ Metal: ☐ Wood Shngl: ☐ Other:		Roof Material	Asphalt Shngl: ☐ Metal: ☐ Wood Shngl: ☐ Other:
Good: ☐ Fair: ☑ Altr: ☐ Vy Altd: ☐ Add., Major: ☐ Minor: ☐		Integrity	Good: ☐ Fair: ☐ Altr: ☐ Vy Altd: ☐ Add., Major: ☐ Minor: ☐
1700-1799: ☐ 1800-1859: ☐ 1860-1910: ☐ 1910-1945: ☑		Period	1700-1799: ☐ 1800-1859: ☐ 1860-1910: ☐ 1910-1945: ☐
Bibliography and further notes on Reverse		BUILDING 3	or: Note:
Surveyed by: Date:		BUILDING 4	or: Note:

IL 422-0465

ILLINOIS RURAL SURVEY

County: McHenry | Site #: 4623 | Town: Nagents Bend
¼: SE | Sec: 23 | TWP: 43N | Range: 8E
Street: 9707 East Bend | Street View: ✓

Industrial/Commercial Complex w/3 or more Bldgs.: ☐

FARMSTEAD ☐
House: ☒ 2 Houses: ☐ 1 Major Barn: ☐ 2 Mjr Barns: ☐ 3 Mjr Barns: ☐ Corn Cribs, 1: ☐, 2: ☐, 3+: ☐
Garage: ☒ Mach. Shed: ☐ Granary: ☐ Smokehouse: ☐ Summer Kitchen: ☐ Silo: ☐ Windmill: ☐
Grain Bins: ☐ Pump House: ☐ Hog House: ☐ Chicken Coop: ☐ Outhouse: ☐ Mobile Homes: ☐
Sheds, 1-2: ☐ 3+: ☐ Metal Bldgs: ☐ Comments:



FRAME# 20	Pres. Funct.: Cottage	Same ? ☒	w/ BUILDING 2 ⇒ FRAME# / Pres. Funct.: / Same ? ☐
Residence: ☒ Outbuilding: ☐ Public: ☐ Commercial: ☐ Barn: ☐ Industrial: ☐ Structural: ☐ Religious: ☐			Original Function: Residence: ☐ Outbuilding: ☐ Public: ☐ Commercial: ☐ Barn: ☐ Industrial: ☐ Structural: ☐ Religious: ☐
Deteriorated: ☐ Abandoned: ☐ Lrg ☐ Mid ☒ Sml ☐			Condition/Use/Size: Deteriorated: ☐ Abandoned: ☐ Lrg ☐ Mid ☐ Sm ☐
1 1 1 or: 110	Stories, 1: ☒ 1-½: ☒ 2: ☐ 2+: ☐		Building TYPE: or: / Stories, 1: ☐ 1-½: ☐ 2: ☐ 2+: ☐
Frame: ☒ Masonry: ☐ Pole: ☐ Log: ☐ Other:			Structure: Frame: ☐ Masonry: ☐ Pole: ☐ Log: ☐ Other:
Clpbd: ☐ Weathrbd: ☐ Vert: ☐ Wd. Shngl: ☐ Brick: ☐ Stone: ☐ Block: ☐ Metal: ☒ Asbestos: ☐ Vinyl: ☐ Tar Ppr: ☐			Siding material: Clpbd: ☐ Weathrbd: ☐ Vert: ☐ Wd. Shngl: ☐ Brick: ☐ Stone: ☐ Block: ☐ Metal: ☐ Asbestos: ☐ Vinyl: ☐ Tar Ppr: ☐
Brick: ☐ Stone: ☐ Block: ☐ Poured or Stucco: ☐ Tile: ☐			Foundation: Brick: ☐ Stone: ☐ Block: ☐ Poured or Stucco: ☐ Tile: ☐
Gable: ☒ Hipped: ☒ Flat: ☐ Mansard: ☐ Other:			Roof: Gable: ☐ Hipped: ☐ Flat: ☐ Mansard: ☐ Other:
Asphalt Shngl: ☒ Metal: ☐ Wood Shngl: ☐ Other:			Roof Material: Asphalt Shngl: ☐ Metal: ☐ Wood Shngl: ☐ Other:
Good: ☐ Fair: ☒ Altr: ☐ Vy Altd: ☐ Add., Major: ☒ Minor: ☐			Integrity: Good: ☐ Fair: ☐ Altr: ☐ Vy Altd: ☐ Add., Major: ☐ Minor: ☐
1700-1799: ☐ 1800-1859: ☐ 1860-1910: ☐ 1910-1945: ☒			Period: 1700-1799: ☐ 1800-1859: ☐ 1860-1910: ☐ 1910-1945: ☐
Bibliography and further notes on Reverse			BUILDING 3: or: Note:
Surveyed by: Date:			BUILDING 4: or: Note:

IL 422-6465

ILLINOIS RURAL SURVEY

County: McHenry | Site #: 4622 | Town: Nagents Bend
¼: SE | Sec: 23 | TWP: 43N | Range: 8E
Street: 9705 East Bend | Street View: ✓

Industrial/Commercial Complex w/3 or more Bldgs.: ☐

FARMSTEAD ☐
House: ☐ 2 Houses: ☐ 1 Major Barn: ☐ 2 Mjr Barns: ☐ 3 Mjr Barns: ☐ Corn Cribs, 1: ☐, 2: ☐, 3+: ☐
Garage: ☐ Mach. Shed: ☐ Granary: ☐ Smokehouse: ☐ Summer Kitchen: ☐ Silo: ☐ Windmill: ☐
Grain Bins: ☐ Pump House: ☐ Hog House: ☐ Chicken Coop: ☐ Outhouse: ☐ Mobile Homes: ☐
Sheds, 1-2: ☐ 3+: ☐ Metal Bldgs: ☐ Comments:

FRAME# 19	Pres. Funct.: Cottage	Same ? ☐	w/ BUILDING 2 ⇒ FRAME# / Pres. Funct.: / Same ? ☐
Residence: ☒ Outbuilding: ☐ Public: ☐ Commercial: ☐ Barn: ☐ Industrial: ☐ Structural: ☐ Religious: ☐			Original Function: Residence: ☐ Outbuilding: ☐ Public: ☐ Commercial: ☐ Barn: ☐ Industrial: ☐ Structural: ☐ Religious: ☐
Deteriorated: ☐ Abandoned: ☐ Lrg ☐ Mid ☐ Sml ☐			Condition/Use/Size: Deteriorated: ☐ Abandoned: ☐ Lrg ☐ Mid ☐ Sm ☐
1 0 5 8 or:	Stories, 1: ☐ 1-½: ☐ 2: ☐ 2+: ☐		Building TYPE: or: / Stories, 1: ☐ 1-½: ☐ 2: ☐ 2+: ☐
Frame: ☒ Masonry: ☐ Pole: ☐ Log: ☐ Other:			Structure: Frame: ☐ Masonry: ☐ Pole: ☐ Log: ☐ Other:
Clpbd: ☒ Weathrbd: ☐ Vert: ☐ Wd. Shngl: ☐ Brick: ☐ Stone: ☒ Block: ☐ Metal: ☐ Asbestos: ☐ Vinyl: ☐ Tar Ppr: ☐			Siding material: Clpbd: ☐ Weathrbd: ☐ Vert: ☐ Wd. Shngl: ☐ Brick: ☐ Stone: ☐ Block: ☐ Metal: ☐ Asbestos: ☐ Vinyl: ☐ Tar Ppr: ☐
Brick: ☐ Stone: ☐ Block: ☐ Poured or Stucco: ☐ Tile: ☐			Foundation: Brick: ☐ Stone: ☐ Block: ☐ Poured or Stucco: ☐ Tile: ☐
Gable: ☒ Hipped: ☐ Flat: ☐ Mansard: ☐ Other:			Roof: Gable: ☐ Hipped: ☐ Flat: ☐ Mansard: ☐ Other:
Asphalt Shngl: ☒ Metal: ☐ Wood Shngl: ☐ Other:			Roof Material: Asphalt Shngl: ☐ Metal: ☐ Wood Shngl: ☐ Other:
Good: ☒ Fair: ☐ Altr: ☐ Vy Altd: ☐ Add., Major: ☐ Minor: ☐			Integrity: Good: ☐ Fair: ☐ Altr: ☐ Vy Altd: ☐ Add., Major: ☐ Minor: ☐
1700-1799: ☐ 1800-1859: ☐ 1860-1910: ☐ 1910-1945: ☒			Period: 1700-1799: ☐ 1800-1859: ☐ 1860-1910: ☐ 1910-1945: ☐
Bibliography and further notes on Reverse			BUILDING 3: or: Note:
Surveyed by: Date:			BUILDING 4: or: Note:

IL 422-6465

ILLINOIS RURAL SURVEY

County: McHenry | Site #: 4624 | Town: Hoagards Bend

¼: SE | Sec: 23 | TWP: 43N | Range: 8E

Street: 9709 East Bend | Street View: ☒

Industrial/Commercial Complex w/3 or more Bldgs.: ☐

FARMSTEAD ☐

House: ☒ 2 Houses: ☐ 1 Major Barn: ☐ 2 Mjr Barns: ☐ 3 Mjr Barns: ☐ Corn Cribs, 1: ☐, 2: ☐, 3+: ☐

Garage: ☒ Mech. Shed: ☐ Granary: ☐ Smokehouse: ☐ Summer Kitchen: ☐ Silo: ☐ Windmill: ☐

Grain Bins: ☐ Pump House: ☐ Hog Houses: ☐ Chicken Coop: ☐ Outhouse: ☐ Mobile Homes: ☐

Sheds, 1-3: ☐ 3+: ☐ Metal Bldgs: ☐ Comments:

FRAME# 21	Pres. Funct.: Cottage	Same ? ☒	at BUILDING 2	FRAME#	Pres. Funct.:	Same ? ☐
Residence: ☒ Outbuilding: ☐ Public: ☐ Commercial: ☐ Barn: ☐ Industrial: ☐ Structural: ☐ Religious: ☐			Original Function	Residence: ☐ Outbuilding: ☐ Public: ☐ Commercial: ☐ Barn: ☐ Industrial: ☐ Structural: ☐ Religious: ☐		
Deteriorated: ☐ Abandoned: ☐ Lrg ☐ Md ☒ Sml ☐			Condition/usefulness	Deteriorated: ☐ Abandoned: ☐ Lrg ☐ Md ☐ Sml ☐		
1 0 6 or:	Stories, 1: ☒ 1-½: ☐ 2: ☐ 2+: ☐		Building TYPE	or:	Stories, 1: ☐ 1-½: ☐ 2: ☐ 2+: ☐	
Frame: ☒ Masonry: ☐ Pole: ☐ Log: ☐ Other:			Structure	Frame: ☐ Masonry: ☐ Pole: ☐ Log: ☐ Other:		
Clpbd: ☐ Weatherbd: ☐ Vert: ☐ Wd. Shngl: ☐ Brick: ☐ Stone: ☐ Block: ☐ Metal: ☐ Asbestos: ☐ Vinyl: ☐ Tar Ppr: ☐ Log			Siding material	Clpbd: ☐ Weatherbd: ☐ Vert: ☐ Wd. Shngl: ☐ Brick: ☐ Stone: ☐ Block: ☐ Metal: ☐ Asbestos: ☐ Vinyl: ☐ Tar Ppr: ☐		
Brick: ☐ Stone: ☐ Block: ☐ Poured or Stucco: ☐ Tile: ☐			Foundation	Brick: ☐ Stone: ☐ Block: ☐ Poured or Stucco: ☐ Tile: ☐		
Gable: ☒ Hipped: ☐ Flat: ☐ Mansard: ☐ Other:			Roof	Gable: ☐ Hipped: ☐ Flat: ☐ Mansard: ☐ Other:		
Asphalt Shngl: ☐ Metal: ☐ Wood Shngl: ☐ Other: Tar Paper			Roof Material	Asphalt Shngl: ☐ Metal: ☐ Wood Shngl: ☐ Other:		
Good: ☐ Fair: ☒ Alt: ☐ Vy Alt: ☐ Add., Major: ☐ Minor: ☐			Integrity	Good: ☐ Fair: ☐ Alt: ☐ Vy Alt: ☐ Add., Major: ☐ Minor: ☐		
1700-1799: ☐ 1800-1859: ☐ 1860-1910: ☐ 1910-1945: ☒			Period	1700-1799: ☐ 1800-1859: ☐ 1860-1910: ☐ 1910-1945: ☐		
Bibliography and further notes on Reverse			BUILDING 3	or:	Notes:	
Surveyed by:	Date:		BUILDING 4	or:	Notes:	

IL 422-6466

ILLINOIS RURAL SURVEY

County: McHenry | Site #: 4625 | Town: Hoagards Bend

¼: SE | Sec: 23 | TWP: 43N | Range: 8E

Street: 9711 East Bend | Street View: ☒

Industrial/Commercial Complex w/3 or more Bldgs.: ☐

FARMSTEAD ☐

House: ☒ 2 Houses: ☐ 1 Major Barn: ☐ 2 Mjr Barns: ☐ 3 Mjr Barns: ☐ Corn Cribs, 1: ☐, 2: ☐, 3+: ☐

Garage: ☒ Mech. Shed: ☐ Granary: ☐ Smokehouse: ☐ Summer Kitchen: ☐ Silo: ☐ Windmill: ☐

Grain Bins: ☐ Pump House: ☐ Hog Houses: ☐ Chicken Coop: ☐ Outhouse: ☐ Mobile Homes: ☐

Sheds, 1-3: ☐ 3+: ☐ Metal Bldgs: ☐ Comments:



FRAME# 22	Pres. Funct.: Cottage	Same ? ☒	at BUILDING 2	FRAME#	Pres. Funct.:	Same ? ☐
Residence: ☒ Outbuilding: ☐ Public: ☐ Commercial: ☐ Barn: ☐ Industrial: ☐ Structural: ☐ Religious: ☐			Original Function	Residence: ☐ Outbuilding: ☐ Public: ☐ Commercial: ☐ Barn: ☐ Industrial: ☐ Structural: ☐ Religious: ☐		
Deteriorated: ☐ Abandoned: ☐ Lrg ☐ Md ☐ Sml ☒			Condition/usefulness	Deteriorated: ☐ Abandoned: ☐ Lrg ☐ Md ☐ Sml ☐		
1 1 1 1 or:	Stories, 1: ☐ 1-½: ☒ 2: ☐ 2+: ☐		Building TYPE	or:	Stories, 1: ☐ 1-½: ☐ 2: ☐ 2+: ☐	
Frame: ☒ Masonry: ☐ Pole: ☐ Log: ☐ Other:			Structure	Frame: ☐ Masonry: ☐ Pole: ☐ Log: ☐ Other:		
Clpbd: ☐ Weatherbd: ☐ Vert: ☐ Wd. Shngl: ☐ Brick: ☐ Stone: ☐ Block: ☐ Metal: ☒ Asbestos: ☐ Vinyl: ☐ Tar Ppr: ☐			Siding material	Clpbd: ☐ Weatherbd: ☐ Vert: ☐ Wd. Shngl: ☐ Brick: ☐ Stone: ☐ Block: ☐ Metal: ☐ Asbestos: ☐ Vinyl: ☐ Tar Ppr: ☐		
Brick: ☐ Stone: ☐ Block: ☐ Poured or Stucco: ☐ Tile: ☐			Foundation	Brick: ☐ Stone: ☐ Block: ☐ Poured or Stucco: ☐ Tile: ☐		
Gable: ☒ Hipped: ☐ Flat: ☐ Mansard: ☐ Other:			Roof	Gable: ☐ Hipped: ☐ Flat: ☐ Mansard: ☐ Other:		
Asphalt Shngl: ☒ Metal: ☐ Wood Shngl: ☐ Other:			Roof Material	Asphalt Shngl: ☐ Metal: ☐ Wood Shngl: ☐ Other:		
Good: ☐ Fair: ☒ Alt: ☐ Vy Alt: ☐ Add., Major: ☐ Minor: ☒ barn			Integrity	Good: ☐ Fair: ☐ Alt: ☐ Vy Alt: ☐ Add., Major: ☐ Minor: ☐		
1700-1799: ☐ 1800-1859: ☐ 1860-1910: ☐ 1910-1945: ☒			Period	1700-1799: ☐ 1800-1859: ☐ 1860-1910: ☐ 1910-1945: ☐		
Bibliography and further notes on Reverse			BUILDING 3	or:	Notes:	
Surveyed by:	Date:		BUILDING 4	or:	Notes:	

IL 422-6466

ILLINOIS RURAL SURVEY

County: McHenry | Site #: 4626 | Town: Nippersink Bend
¼: SE | Sec: 23 | TWP: 43N | Range: 8E
Street: 9713 East Bend | Street View: ☒
Industrial/Commercial Complex w/3 or more Bldgs.: ☐

FARMSTEAD ☐
House: ☒ 2 Houses: ☐ 1 Major Barn: ☐ 2 Mjr Barns: ☐ 3 Mjr Barns: ☐ Corn Cribs, 1: ☐, 2: ☐, 3+: ☐
Garage: ☒ Mach. Shed: ☐ Grainery: ☐ Smokehouse: ☐ Summer Kitchen: ☐ Silo: ☐ Windmill: ☐
Grain Bins: ☐ Pump House: ☐ Hog Houses: ☐ Chicken Coop: ☐ Outhouse: ☐ Mobile Homes: ☐
Sheds, 1-3: ☐ 3+: ☐ Metal Bldgs: ☐ Comments:



FRAME# 23	Pres. Funct.: Cottage Same ? ☒	m1 BUILDING 2m	FRAME# / Pres. Funct.: / Same ? ☐
Residence: ☒ Outbuilding: ☐ Public: ☐ Commercial: ☐ Barn: ☐ Industrial: ☐ Structural: ☐ Religious: ☐		Original Function	Residence: ☐ Outbuilding: ☐ Public: ☐ Commercial: ☐ Barn: ☐ Industrial: ☐ Structural: ☐ Religious: ☐
Deteriorated: ☐ Abandoned: ☐ Lrg ☐ Mid ☒ Sml ☐		Condition/usable	Deteriorated: ☐ Abandoned: ☐ Lrg ☐ Mid ☐ Sm ☐
1 1 0 4 or: Stories, 1: ☒ 1-½: ☐ 2: ☐ 2+: ☐		Building TYPE	or: Stories, 1: ☐ 1-½: ☐ 2: ☐ 2+: ☐
Frame: ☒ Masonry: ☐ Pole: ☐ Log: ☐ Other:		Structure	Frame: ☐ Masonry: ☐ Pole: ☐ Log: ☐ Other:
Clpbd: ☐ Weatherbd: ☐ Vert: ☒ Wd. Shngl: ☐ Brick: ☐ Stone: ☐ Block: ☐ Metal: ☐ Asbestos: ☐ Vinyl: ☐ Tar Ppr: ☐		Siding material	Clpbd: ☐ Weatherbd: ☐ Vert: ☐ Wd. Shngl: ☐ Brick: ☐ Stone: ☐ Block: ☐ Metal: ☐ Asbestos: ☐ Vinyl: ☐ Tar Ppr: ☐
Brick: ☐ Stone: ☐ Block: ☐ Poured or Stucco: ☒ Tile: ☐		Foundation	Brick: ☐ Stone: ☐ Block: ☐ Poured or Stucco: ☐ Tile: ☐
Gable: ☒ Hipped: ☐ Flat: ☐ Mansard: ☐ Other:		Roof	Gable: ☐ Hipped: ☐ Flat: ☐ Mansard: ☐ Other:
Asphalt Shngl: ☒ Metal: ☐ Wood Shngl: ☐ Other:		Roof Material	Asphalt Shngl: ☐ Metal: ☐ Wood Shngl: ☐ Other:
Good: ☐ Fair: ☒ Alt: ☐ Vy Alt: ☐ Add., Major: ☒ Minor: ☐		Integrity	Good: ☐ Fair: ☐ Alt: ☐ Vy Alt: ☐ Add., Major: ☐ Minor: ☐
1700-1799: ☐ 1800-1859: ☐ 1860-1910: ☐ 1910-1945: ☒		Period	1700-1799: ☐ 1800-1859: ☐ 1860-1910: ☐ 1910-1945: ☐
Bibliography and further notes on Reverse		BUILDING 3	or: Note:
Surveyed by: Date:		BUILDING 4	or: Note:

IL 422-6466

ILLINOIS RURAL SURVEY

County: McHenry | Site #: 4627 | Town: Nippersink Bend
¼: SE | Sec: 23 | TWP: 43N | Range: 8E
Street: 9715 East Bend | Street View: ☒
Industrial/Commercial Complex w/3 or more Bldgs.: ☐

FARMSTEAD ☐
House: ☐ 2 Houses: ☐ 1 Major Barn: ☐ 2 Mjr Barns: ☐ 3 Mjr Barns: ☐ Corn Cribs, 1: ☐, 2: ☐, 3+: ☐
Garage: ☐ Mach. Shed: ☐ Grainery: ☐ Smokehouse: ☐ Summer Kitchen: ☐ Silo: ☐ Windmill: ☐
Grain Bins: ☐ Pump House: ☐ Hog Houses: ☐ Chicken Coop: ☐ Outhouse: ☐ Mobile Homes: ☐
Sheds, 1-3: ☐ 3+: ☐ Metal Bldgs: ☐ Comments:

FRAME# 24	Pres. Funct.: Cottage Same ? ☒	m1 BUILDING 2m	FRAME# / Pres. Funct.: / Same ? ☐
Residence: ☒ Outbuilding: ☐ Public: ☐ Commercial: ☐ Barn: ☐ Industrial: ☐ Structural: ☐ Religious: ☐		Original Function	Residence: ☐ Outbuilding: ☐ Public: ☐ Commercial: ☐ Barn: ☐ Industrial: ☐ Structural: ☐ Religious: ☐
Deteriorated: ☐ Abandoned: ☐ Lrg ☐ Mid ☐ Sml ☒		Condition/usable	Deteriorated: ☐ Abandoned: ☐ Lrg ☐ Mid ☐ Sm ☐
1 1 1 6 or: Stories, 1: ☒ 1-½: ☐ 2: ☐ 2+: ☐		Building TYPE	or: Stories, 1: ☐ 1-½: ☐ 2: ☐ 2+: ☐
Frame: ☒ Masonry: ☐ Pole: ☐ Log: ☐ Other:		Structure	Frame: ☐ Masonry: ☐ Pole: ☐ Log: ☐ Other:
Clpbd: ☐ Weatherbd: ☐ Vert: ☐ Wd. Shngl: ☐ Brick: ☐ Stone: ☐ Block: ☐ Metal: ☐ Asbestos: ☐ Vinyl: ☐ Tar Ppr: ☐ Plywood		Siding material	Clpbd: ☐ Weatherbd: ☐ Vert: ☐ Wd. Shngl: ☐ Brick: ☐ Stone: ☐ Block: ☐ Metal: ☐ Asbestos: ☐ Vinyl: ☐ Tar Ppr: ☐
Brick: ☐ Stone: ☐ Block: ☐ Poured or Stucco: ☐ Tile: ☐		Foundation	Brick: ☐ Stone: ☐ Block: ☐ Poured or Stucco: ☐ Tile: ☐
Gable: ☒ Hipped: ☐ Flat: ☐ Mansard: ☐ Other:		Roof	Gable: ☐ Hipped: ☐ Flat: ☐ Mansard: ☐ Other:
Asphalt Shngl: ☒ Metal: ☐ Wood Shngl: ☐ Other:		Roof Material	Asphalt Shngl: ☐ Metal: ☐ Wood Shngl: ☐ Other:
Good: ☐ Fair: ☐ Alt: ☒ Vy Alt: ☐ Add., Major: ☒ Minor: ☐		Integrity	Good: ☐ Fair: ☐ Alt: ☐ Vy Alt: ☐ Add., Major: ☐ Minor: ☐
1700-1799: ☐ 1800-1859: ☐ 1860-1910: ☐ 1910-1945: ☒		Period	1700-1799: ☐ 1800-1859: ☐ 1860-1910: ☐ 1910-1945: ☐
Bibliography and further notes on Reverse		BUILDING 3	or: Note:
Surveyed by: Date:		BUILDING 4	or: Note:

IL 422-6466

ILLINOIS RURAL SURVEY

County: McHenry | Site #: 4628 | Town: Dragers Bend
¼: SE | Sec: 23 | TWP: 43N | Range: 8E
Street: 9717 East Bend | Street View: ✓

Industrial/Commercial Complex w/3 or more Bldgs.: ☐

FARMSTEAD ☐

House: ☐ 2 Houses: ☐ 1 Major Barn: ☐ 2 Mjr Barns: ☐ 3 Mjr Barns: ☐ Corn Cribs, 1: ☐, 2: ☐, 3+: ☐
Garage: ☐ Mach. Shed: ☐ Granary: ☐ Smokehouse: ☐ Summer Kitchen: ☐ Silo: ☐ Windmill: ☐
Grain Bins: ☐ Pump House: ☐ Hog Houses: ☐ Chicken Coop: ☐ Outhouse: ☐ Mobile Homes: ☐
Sheds, 1-3: ☐ 3+: ☐ Metal Bldgs: ☐ Comments:

FRAME# 25	Pres. Funct.: Cottage	Same ? ✓	a) BUILDING 2	FRAME#	Pres. Funct.:	Same ? ☐
Residence: ✓ Outbuilding: ☐ Public: ☐ Commercial: ☐ Barn: ☐ Industrial: ☐ Structural: ☐ Religious: ☐			Original Function	Residence: ☐ Outbuilding: ☐ Public: ☐ Commercial: ☐ Barn: ☐ Industrial: ☐ Structural: ☐ Religious: ☐
Deteriorated: ☐ Abandoned: ☐ Lrg ☐ Md ✓ Sml ☐			Condition/Usesize	Deteriorated: ☐ Abandoned: ☐ Lrg ☐ Md ☐ Sm ☐
1 1 1 or:	Stories, 1: ✓ 1-½: ☐ 2: ☐ 2+: ☐		Building TYPE	or:	Stories, 1: ☐ 1-½: ☐ 2: ☐ 2+: ☐
Frame: ✓ Masonry: ☐ Pole: ☐ Log: ☐ Other:			Structure	Frame: ☐ Masonry: ☐ Pole: ☐ Log: ☐ Other:
Clpbd: ☐ Weatherbd: ☐ Vert: ☐ Wd. Shngl: ☐ Brick: ☐ Stone: ☐ Block: ☐ Metal: ☐ Asbestos: ✓ Vinyl: ☐ Tar Ppr: ☐			Siding material	Clpbd: ☐ Weatherbd: ☐ Vert: ☐ Wd. Shngl: ☐ Brick: ☐ Stone: ☐ Block: ☐ Metal: ☐ Asbestos: ☐ Vinyl: ☐ Tar Ppr: ☐
Brick: ☐ Stone: ☐ Block: ☐ Poured or Stucco: ☐ Tile: ☐			Foundation	Brick: ☐ Stone: ☐ Block: ☐ Poured or Stucco: ☐ Tile: ☐
Gable: ✓ Hipped: ☐ Flat: ☐ Mansard: ☐ Other:			Roof	Gable: ☐ Hipped: ☐ Flat: ☐ Mansard: ☐ Other:
Asphalt Shngl: ✓ Metal: ☐ Wood Shngl: ☐ Other:			Roof Material	Asphalt Shngl: ☐ Metal: ☐ Wood Shngl: ☐ Other:
Good: ✓ Fair: ☐ Alt: ☐ Vy Alt: ☐ Add., Major: ☐ Minor: ☐			Integrity	Good: ☐ Fair: ☐ Alt: ☐ Vy Alt: ☐ Add., Major: ☐ Minor: ☐
1700-1799: ☐ 1800-1859: ☐ 1860-1910: ☐ 1910-1945: ✓			Period	1700-1799: ☐ 1800-1859: ☐ 1860-1910: ☐ 1910-1945: ☐
Bibliography and further notes on Reverse			BUILDING 3	or: Note:
Surveyed by: Date:			BUILDING 4	or: Note:

IL 422-0488

ILLINOIS RURAL SURVEY

County: McHenry | Site #: 4629 | Town: Dragers Bend
¼: SE | Sec: 23 | TWP: 43N | Range: 8E
Street: 9719 East Bend | Street View: ✓

Industrial/Commercial Complex w/3 or more Bldgs.: ☐

FARMSTEAD ☐

House: ✓ 2 Houses: ☐ 1 Major Barn: ☐ 2 Mjr Barns: ☐ 3 Mjr Barns: ☐ Corn Cribs, 1: ☐, 2: ☐, 3+: ☐
Garage: ✓ Mach. Shed: ☐ Granary: ☐ Smokehouse: ☐ Summer Kitchen: ☐ Silo: ☐ Windmill: ☐
Grain Bins: ☐ Pump House: ☐ Hog Houses: ☐ Chicken Coop: ☐ Outhouse: ☐ Mobile Homes: ☐
Sheds, 1-3: ☐ 3+: ☐ Metal Bldgs: ☐ Comments:



FRAME# 26	Pres. Funct.: Cottage	Same ? ☐	a) BUILDING 2	FRAME#	Pres. Funct.:	Same ? ☐
Residence: ☐ Outbuilding: ☐ Public: ☐ Commercial: ☐ Barn: ☐ Industrial: ☐ Structural: ☐ Religious: ☐			Original Function	Residence: ☐ Outbuilding: ☐ Public: ☐ Commercial: ☐ Barn: ☐ Industrial: ☐ Structural: ☐ Religious: ☐
Deteriorated: ☐ Abandoned: ☐ Lrg ☐ Md ☐ Sml ✓			Condition/Usesize	Deteriorated: ☐ Abandoned: ☐ Lrg ☐ Md ☐ Sm ☐
1 0 4 or:	Stories, 1: ☐ 1-½: ✓ 2: ☐ 2+: ☐		Building TYPE	or:	Stories, 1: ☐ 1-½: ☐ 2: ☐ 2+: ☐
Frame: ✓ Masonry: ☐ Pole: ☐ Log: ☐ Other:			Structure	Frame: ☐ Masonry: ☐ Pole: ☐ Log: ☐ Other:
Clpbd: ☐ Weatherbd: ☐ Vert: ☐ Wd. Shngl: ☐ Brick: ☐ Stone: ☐ Block: ☐ Metal: ✓ Asbestos: ☐ Vinyl: ☐ Tar Ppr: ☐			Siding material	Clpbd: ☐ Weatherbd: ☐ Vert: ☐ Wd. Shngl: ☐ Brick: ☐ Stone: ☐ Block: ☐ Metal: ☐ Asbestos: ☐ Vinyl: ☐ Tar Ppr: ☐
Brick: ☐ Stone: ☐ Block: ☐ Poured or Stucco: ☐ Tile: ☐			Foundation	Brick: ☐ Stone: ☐ Block: ☐ Poured or Stucco: ☐ Tile: ☐
Gable: ✓ Hipped: ☐ Flat: ☐ Mansard: ☐ Other:			Roof	Gable: ☐ Hipped: ☐ Flat: ☐ Mansard: ☐ Other:
Asphalt Shngl: ✓ Metal: ☐ Wood Shngl: ☐ Other:			Roof Material	Asphalt Shngl: ☐ Metal: ☐ Wood Shngl: ☐ Other:
Good: ☐ Fair: ☐ Alt: ✓ Vy Alt: ☐ Add., Major: ☐ Minor: ☐			Integrity	Good: ☐ Fair: ☐ Alt: ☐ Vy Alt: ☐ Add., Major: ☐ Minor: ☐
1700-1799: ☐ 1800-1859: ☐ 1860-1910: ☐ 1910-1945: ✓			Period	1700-1799: ☐ 1800-1859: ☐ 1860-1910: ☐ 1910-1945: ☐
Bibliography and further notes on Reverse			BUILDING 3	or: Note:
Surveyed by: Date:			BUILDING 4	or: Note:

IL 422-0488

ILLINOIS RURAL SURVEY

County: McHenry | Site #: 4630 | Town: Hoopers Bend
¼: SE | Sec: 23 | TWP: 43N | Range: 8E
Street: 9721 East Blvd | Street View: ☒
Industrial/Commercial Complex w/3 or more Bldgs.: ☐

GC



FARMSTEAD ☐
House: ☐ 2 Houses: ☐ 1 Major Barn: ☐ 2 Mjr Barns: ☐ 3 Mjr Barns: ☐ Corn Cribs, 1: ☐, 2: ☐, 3+: ☐
Garage: ☐ Mach. Shed: ☐ Granary: ☐ Smokehouse: ☐ Summer Kitchen: ☐ Silo: ☐ Windmill: ☐
Grain Bins: ☐ Pump House: ☐ Hog House: ☐ Chicken Coop: ☐ Outhouse: ☐ Mobile Homes: ☐
Sheds, 1-3: ☐ 3+: ☐ Metal Bldgs: ☐ Comments:

FRAME# 27 | Pres. Funct.: Cottage | Same ? ☒

Residence: ☒ Outbuilding: ☐ Public: ☐ Commercial: ☐ Barn: ☐ Industrial: ☐ Structural: ☐ Religious: ☐
Deteriorated: ☐ Abandoned: ☐ Lrg: ☐ Mid: ☒ Sml: ☐
1105 or: | Stories, 1: ☒ 1-½: ☐ 2: ☐ 2+: ☐
Frame: ☒ Masonry: ☐ Pole: ☐ Log: ☐ Other:
Clpbd: ☐ Weathrbd: ☐ Vert: ☐ Wd. Shngl: ☐ Brick: ☐
Stone: ☐ Block: ☐ Metal: ☐ Asbestos: ☒ Vinyl: ☐ Tar Ppr: ☐
Brick: ☐ Stone: ☐ Block: ☐ Poured or Stucco: ☒ Tile: ☐
Gable: ☒ Hipped: ☐ Flat: ☐ Mansard: ☐ Other:
Asphalt Shngl: ☒ Metal: ☐ Wood Shngl: ☐ Other:
Good: ☐ Fair: ☒ Alt: ☐ Vy Alt: ☐ Add., Major: ☐ Minor: ☐
1700-1799: ☐ 1800-1859: ☐ 1860-1910: ☐ 1910-1945: ☒

Bibliography and further notes on Reverse

Surveyed by: Date:

at BUILDING 2 or	FRAME# Pres. Funct.: Same ? ☐
Original Function	Residence: ☐ Outbuilding: ☐ Public: ☐ Commercial: ☐ Barn: ☐ Industrial: ☐ Structural: ☐ Religious: ☐
Condition/usefulness	Deteriorated: ☐ Abandoned: ☐ Lrg: ☐ Mid: ☐ Sm: ☐
Building TYPE	or: Stories, 1: ☐ 1-½: ☐ 2: ☐ 2+: ☐
Structure	Frame: ☐ Masonry: ☐ Pole: ☐ Log: ☐ Other:
Siding material	Clpbd: ☐ Weathrbd: ☐ Vert: ☐ Wd. Shngl: ☐ Brick: ☐ Stone: ☐ Block: ☐ Metal: ☐ Asbestos: ☐ Vinyl: ☐ Tar Ppr: ☐
Foundation	Brick: ☐ Stone: ☐ Block: ☐ Poured or Stucco: ☐ Tile: ☐
Roof	Gable: ☐ Hipped: ☐ Flat: ☐ Mansard: ☐ Other:
Roof Material	Asphalt Shngl: ☐ Metal: ☐ Wood Shngl: ☐ Other:
Integrity	Good: ☐ Fair: ☐ Alt: ☐ Vy Alt: ☐ Add., Major: ☐ Minor: ☐
Period	1700-1799: ☐ 1800-1859: ☐ 1860-1910: ☐ 1910-1945: ☐
BUILDING 3	or: Note:
BUILDING 4	or: Note:

IL 422-0405

ILLINOIS RURAL SURVEY

County: McHenry | Site #: 4631 | Town: Hoopers Bend
¼: SE | Sec: 23 | TWP: 43N | Range: 8E
Street: 9723 East Blvd | Street View: ☒
Industrial/Commercial Complex w/3 or more Bldgs.: ☐

PHC GOES

FARMSTEAD ☐
House: ☒ 2 Houses: ☐ 1 Major Barn: ☐ 2 Mjr Barns: ☐ 3 Mjr Barns: ☐ Corn Cribs, 1: ☐, 2: ☐, 3+: ☐
Garage: ☒ Mach. Shed: ☐ Granary: ☐ Smokehouse: ☐ Summer Kitchen: ☐ Silo: ☐ Windmill: ☐
Grain Bins: ☒ Pump House: ☐ Hog House: ☐ Chicken Coop: ☐ Outhouse: ☐ Mobile Homes: ☐
Sheds, 1-3: ☐ 3+: ☐ Metal Bldgs: ☐ Comments:

FRAME# 28 | Pres. Funct.: | Same ? ☐

Residence: ☐ Outbuilding: ☐ Public: ☐ Commercial: ☐ Barn: ☐ Industrial: ☐ Structural: ☐ Religious: ☐
Deteriorated: ☐ Abandoned: ☐ Lrg: ☐ Mid: ☐ Sml: ☒
1105 or: | Stories, 1: ☒ 1-½: ☐ 2: ☐ 2+: ☐
Frame: ☒ Masonry: ☐ Pole: ☐ Log: ☐ Other:
Clpbd: ☐ Weathrbd: ☐ Vert: ☐ Wd. Shngl: ☐ Brick: ☐
Stone: ☐ Block: ☐ Metal: ☐ Asbestos: ☒ Vinyl: ☐ Tar Ppr: ☐
Brick: ☐ Stone: ☐ Block: ☐ Poured or Stucco: ☐ Tile: ☐
Gable: ☒ Hipped: ☐ Flat: ☐ Mansard: ☐ Other:
Asphalt Shngl: ☒ Metal: ☐ Wood Shngl: ☐ Other:
Good: ☐ Fair: ☒ Alt: ☐ Vy Alt: ☐ Add., Major: ☐ Minor: ☒
1700-1799: ☐ 1800-1859: ☐ 1860-1910: ☐ 1910-1945: ☒

Bibliography and further notes on Reverse

Surveyed by: Date:

at BUILDING 2 or	FRAME# Pres. Funct.: Same ? ☐
Original Function	Residence: ☐ Outbuilding: ☐ Public: ☐ Commercial: ☐ Barn: ☐ Industrial: ☐ Structural: ☐ Religious: ☐
Condition/usefulness	Deteriorated: ☐ Abandoned: ☐ Lrg: ☐ Mid: ☐ Sm: ☐
Building TYPE	or: Stories, 1: ☐ 1-½: ☐ 2: ☐ 2+: ☐
Structure	Frame: ☐ Masonry: ☐ Pole: ☐ Log: ☐ Other:
Siding material	Clpbd: ☐ Weathrbd: ☐ Vert: ☐ Wd. Shngl: ☐ Brick: ☐ Stone: ☐ Block: ☐ Metal: ☐ Asbestos: ☐ Vinyl: ☐ Tar Ppr: ☐
Foundation	Brick: ☐ Stone: ☐ Block: ☐ Poured or Stucco: ☐ Tile: ☐
Roof	Gable: ☐ Hipped: ☐ Flat: ☐ Mansard: ☐ Other:
Roof Material	Asphalt Shngl: ☐ Metal: ☐ Wood Shngl: ☐ Other:
Integrity	Good: ☐ Fair: ☐ Alt: ☐ Vy Alt: ☐ Add., Major: ☐ Minor: ☐
Period	1700-1799: ☐ 1800-1859: ☐ 1860-1910: ☐ 1910-1945: ☐
BUILDING 3	or: Note:
BUILDING 4	or: Note:

IL 422-0405

ILLINOIS RURAL SURVEY

Country: McHenry | Site #: 4632 | Town: Nagel's Bend
¼: SE | Sec: 23 | TWP: 43N | Range: 8E
Street: 9801 East Bend | Street View: X
Industrial/Commercial Complex w/3 or more Bldgs.: ☐

FARMSTEAD ☐
House: ☐ 2 Houses: ☐ 1 Major Barn: ☐ 2 Mjr Barns: ☐ 3 Mjr Barns: ☐ Corn Cribs, 1: ☐, 2: ☐, 3+: ☐
Garage: ☐ Mach. Shed: ☐ Grainary: ☐ Smokehouse: ☐ Summer Kitchen: ☐ Silo: ☐ Windmill: ☐
Grain Bins: ☐ Pump House: ☐ Hog House: ☐ Chicken Coop: ☐ Outhouse: ☐ Mobile Homes: ☐
Sheds, 1-2: ☐ 3+: ☐ Metal Bldgs: ☐ Comments:

FRAME# 29 | Pres. Funct.: Cottage | Same ? X

Residence: X Outbuilding: ☐ Public: ☐ Commercial: ☐ Barn: ☐ Industrial: ☐ Structural: ☐ Religious: ☐
Deteriorated: ☐ Abandoned: ☐ Lrg ☐ Mid ☐ Sml X
1 1 0 6 or: Stories: 1: X 1-½: ☐ 2: ☐ 2+: ☐
Frame: X Masonry: ☐ Pole: ☐ Log: ☐ Other:
Clpbd: X Weathrbd: ☐ Vert: ☐ Wd. Shngl: ☐ Brick: ☐
Stone: ☐ Block: ☐ Metal: ☐ Asbestos: ☐ Vinyl: ☐ Tar Ppr: ☐
Brick: ☐ Stone: ☐ Block: ☐ Poured or Stucco: ☐ Tile: ☐
Gable: X Hipped: ☐ Flat: ☐ Mansard: ☐ Other:
Asphalt Shngl: X Metal: ☐ Wood Shngl: ☐ Other:
Good: ☐ Fair: ☐ Altr: X Vy Altd: ☐ Add., Major: X Minor: ☐
1700-1799: ☐ 1800-1859: ☐ 1860-1910: ☐ 1910-1945: X

Bibliography and further notes on Reverse

Surveyed by: Date:

⇒1 BUILDING 2⇐	FRAME#	Pres. Funct.: Same ? ☐
Original Function	Residence: ☐ Outbuilding: ☐ Public: ☐ Commercial: ☐ Barn: ☐ Industrial: ☐ Structural: ☐ Religious: ☐	
Condition/Usability	Deteriorated: ☐ Abandoned: ☐ Lrg ☐ Mid ☐ Sm ☐	
Building TYPE	or:	Stories, 1: ☐ 1-½: ☐ 2: ☐ 2+: ☐
Structure	Frame: ☐ Masonry: ☐ Pole: ☐ Log: ☐ Other:	
Siding material	Clpbd: ☐ Weathrbd: ☐ Vert: ☐ Wd. Shngl: ☐ Brick: ☐ Stone: ☐ Block: ☐ Metal: ☐ Asbestos: ☐ Vinyl: ☐ Tar Ppr: ☐	
Foundation	Brick: ☐ Stone: ☐ Block: ☐ Poured or Stucco: ☐ Tile: ☐	
Roof	Gable: ☐ Hipped: ☐ Flat: ☐ Mansard: ☐ Other:	
Roof Material	Asphalt Shngl: ☐ Metal: ☐ Wood Shngl: ☐ Other:	
Integrity	Good: ☐ Fair: ☐ Altr: ☐ Vy Altd: ☐ Add., Major: ☐ Minor: ☐	
Period	1700-1799: ☐ 1800-1859: ☐ 1860-1910: ☐ 1910-1945: ☐	
BUILDING 3	or:	Note:
BUILDING 4	or:	Note:

IL 422-6466

ILLINOIS RURAL SURVEY

Country: McHenry | Site #: 4633 | Town: Nagel's Bend
¼: SE | Sec: 23 | TWP: 43N | Range: 8E
Street: 9813 East Bend | Street View: X
Industrial/Commercial Complex w/3 or more Bldgs.: ☐

FARMSTEAD ☐
House: X 2 Houses: ☐ 1 Major Barn: ☐ 2 Mjr Barns: ☐ 3 Mjr Barns: ☐ Corn Cribs, 1: ☐, 2: ☐, 3+: ☐
Garage: X Mach. Shed: ☐ Grainary: ☐ Smokehouse: ☐ Summer Kitchen: ☐ Silo: ☐ Windmill: ☐
Grain Bins: X Pump House: ☐ Hog House: ☐ Chicken Coop: ☐ Outhouse: ☐ Mobile Homes: ☐
Sheds, 1-2: ☐ 3+: ☐ Metal Bldgs: ☐ Comments:



FRAME# 30 | Pres. Funct.: Cottage | Same ? ☐

Residence: X Outbuilding: ☐ Public: ☐ Commercial: ☐ Barn: ☐ Industrial: ☐ Structural: ☐ Religious: ☐
Deteriorated: ☐ Abandoned: ☐ Lrg X Mid ☐ Sml ☐
1 1 1 1 or: Stories, 1: ☐ 1-½: X 2: ☐ 2+: ☐
Frame: X Masonry: ☐ Pole: ☐ Log: ☐ Other:
Clpbd: X Weathrbd: ☐ Vert: ☐ Wd. Shngl: ☐ Brick: ☐
Stone: ☐ Block: ☐ Metal: ☐ Asbestos: ☐ Vinyl: ☐ Tar Ppr: ☐
Brick: ☐ Stone: ☐ Block: ☐ Poured or Stucco: X Tile: ☐
Gable: X Hipped: ☐ Flat: ☐ Mansard: ☐ Other:
Asphalt Shngl: X Metal: ☐ Wood Shngl: ☐ Other:
Good: ☐ Fair: ☐ Altr: X Vy Altd: ☐ Add., Major: X Minor: ☐
1700-1799: ☐ 1800-1859: ☐ 1860-1910: ☐ 1910-1945: X

Bibliography and further notes on Reverse

Surveyed by: Date:

⇒1 BUILDING 2⇐	FRAME#	Pres. Funct.: Same ? ☐
Original Function	Residence: ☐ Outbuilding: ☐ Public: ☐ Commercial: ☐ Barn: ☐ Industrial: ☐ Structural: ☐ Religious: ☐	
Condition/Usability	Deteriorated: ☐ Abandoned: ☐ Lrg ☐ Mid ☐ Sm ☐	
Building TYPE	or:	Stories, 1: ☐ 1-½: ☐ 2: ☐ 2+: ☐
Structure	Frame: ☐ Masonry: ☐ Pole: ☐ Log: ☐ Other:	
Siding material	Clpbd: ☐ Weathrbd: ☐ Vert: ☐ Wd. Shngl: ☐ Brick: ☐ Stone: ☐ Block: ☐ Metal: ☐ Asbestos: ☐ Vinyl: ☐ Tar Ppr: ☐	
Foundation	Brick: ☐ Stone: ☐ Block: ☐ Poured or Stucco: ☐ Tile: ☐	
Roof	Gable: ☐ Hipped: ☐ Flat: ☐ Mansard: ☐ Other:	
Roof Material	Asphalt Shngl: ☐ Metal: ☐ Wood Shngl: ☐ Other:	
Integrity	Good: ☐ Fair: ☐ Altr: ☐ Vy Altd: ☐ Add., Major: ☐ Minor: ☐	
Period	1700-1799: ☐ 1800-1859: ☐ 1860-1910: ☐ 1910-1945: ☐	
BUILDING 3	or:	Note:
BUILDING 4	or:	Note:

IL 422-6466

ILLINOIS RURAL SURVEY

County: McHenry	Site #: 4634	Town: Hanover's Bend	
¼: SE	Sec: 23	TWP: 43N	Range: 8E
Street: 9810 East Bend		Street View: ☑	

Industrial/Commercial Complex w/3 or more Bldgs.: ☐

FARMSTEAD ☐

House: ☑ 2 Houses: ☐ 1 Major Barn: ☐ 2 Mjr Barns: ☐ 3 Mjr Barns: ☐ Corn Cribs, 1: ☐, 2: ☐, 3+: ☐
Garage: ☐ Mach. Shed: ☐ Grainery: ☐ Smokehouse: ☐ Summer Kitchen: ☐ Silo: ☐ Windmill: ☐
Grain Bins: ☐ Pump House: ☐ Hog Houses: ☐ Chicken Coop: ☐ Outhouse: ☐ Mobile Homes: ☐
Sheds, 1-3: ☐ 3+: ☐ Metal Bldgs: ☐ Comments:

FRAME# 31	Pres. Funct.: Cottage	Same ? ☑	■1 BUILDING 2■	FRAME#	Pres. Funct.:	Same ? ☐
Residence: ☑ Outbuilding: ☐ Public: ☐ Commercial: ☐ Barn: ☐ Industrial: ☐ Structural: ☐ Religious: ☐			Original Function	Residence: ☐ Outbuilding: ☐ Public: ☐ Commercial: ☐ Barn: ☐ Industrial: ☐ Structural: ☐ Religious: ☐		
Deteriorated: ☐ Abandoned: ☐ Lrg ☐ Mid ☑ Sml ☐			Condition/Integrity	Deteriorated: ☐ Abandoned: ☐ Lrg ☐ Mid ☐ Sml ☐		
1 1 1 1 or:	Stories, 1: ☐ 1-½: ☑ 2: ☐ 2+: ☐		Building TYPE	or:	Stories, 1: ☐ 1-½: ☐ 2: ☐ 2+: ☐	
Frame: ☑ Masonry: ☐ Pole: ☐ Log: ☐ Other:			Structure	Frame: ☐ Masonry: ☐ Pole: ☐ Log: ☐ Other:		
Clpbd: ☐ Weathrbd: ☐ Vert: ☐ Wd. Shngl: ☐ Brick: ☐ Stone: ☐ Block: ☐ Metal: ☐ Asbestos: ☑ Vinyl: ☐ Tar Ppr: ☐			Siding material	Clpbd: ☐ Weathrbd: ☐ Vert: ☐ Wd. Shngl: ☐ Brick: ☐ Stone: ☐ Block: ☐ Metal: ☐ Asbestos: ☐ Vinyl: ☐ Tar Ppr: ☐		
Brick: ☐ Stone: ☐ Block: ☐ Poured or Stucco: ☐ Tile: ☐			Foundation	Brick: ☐ Stone: ☐ Block: ☐ Poured or Stucco: ☐ Tile: ☐		
Gable: ☑ Hipped: ☐ Flat: ☐ Mansard: ☐ Other:			Roof	Gable: ☐ Hipped: ☐ Flat: ☐ Mansard: ☐ Other:		
Asphalt Shngl: ☑ Metal: ☐ Wood Shngl: ☐ Other:			Roof Material	Asphalt Shngl: ☐ Metal: ☐ Wood Shngl: ☐ Other:		
Good: ☐ Fair: ☑ Alt: ☐ Vy Alt: ☐ Add., Major: ☑ Minor: ☐			Integrity	Good: ☐ Fair: ☐ Alt: ☐ Vy Alt: ☐ Add., Major: ☐ Minor: ☐		
1700-1799: ☐ 1800-1859: ☐ 1860-1910: ☐ 1910-1945: ☑			Period	1700-1799: ☐ 1800-1859: ☐ 1860-1910: ☐ 1910-1945: ☐		
Bibliography and further notes on Reverse			BUILDING 3	or:	Note:	
Surveyed by:	Date:		BUILDING 4	or:	Note:	

IL 422-0486

ILLINOIS RURAL SURVEY

County: McHenry	Site #: 4635	Town: Hanover's Bend	
¼: SE	Sec: 23	TWP: 43N	Range: 8E
Street: ~~9820~~ East Bend @ First		Street View: ☑	

Industrial/Commercial Complex w/3 or more Bldgs.: ☐

FARMSTEAD ☐

House: ☑ 2 Houses: ☐ 1 Major Barn: ☐ 2 Mjr Barns: ☐ 3 Mjr Barns: ☐ Corn Cribs, 1: ☐, 2: ☐, 3+: ☐
Garage: ☐ Mach. Shed: ☐ Grainery: ☐ Smokehouse: ☐ Summer Kitchen: ☐ Silo: ☐ Windmill: ☐
Grain Bins: ☐ Pump House: ☐ Hog Houses: ☐ Chicken Coop: ☐ Outhouse: ☐ Mobile Homes: ☐
Sheds, 1-3: ☐ 3+: ☐ Metal Bldgs: ☐ Comments:



FRAME# 32	Pres. Funct.: Cottage	Same ? ☑	■1 BUILDING 2■	FRAME#	Pres. Funct.:	Same ? ☐
Residence: ☑ Outbuilding: ☐ Public: ☐ Commercial: ☐ Barn: ☐ Industrial: ☐ Structural: ☐ Religious: ☐			Original Function	Residence: ☐ Outbuilding: ☐ Public: ☐ Commercial: ☐ Barn: ☐ Industrial: ☐ Structural: ☐ Religious: ☐		
Deteriorated: ☐ Abandoned: ☐ Lrg ☐ Mid ☑ Sml ☐			Condition/Integrity	Deteriorated: ☐ Abandoned: ☐ Lrg ☐ Mid ☐ Sml ☐		
1 1 1 1 or:	Stories, 1: ☐ 1-½: ☑ 2: ☐ 2+: ☐		Building TYPE	or:	Stories, 1: ☐ 1-½: ☐ 2: ☐ 2+: ☐	
Frame: ☑ Masonry: ☐ Pole: ☐ Log: ☐ Other:			Structure	Frame: ☐ Masonry: ☐ Pole: ☐ Log: ☐ Other:		
Clpbd: ☐ Weathrbd: ☐ Vert: ☐ Wd. Shngl: ☐ Brick: ☐ Stone: ☐ Block: ☐ Metal: ☑ Asbestos: ☐ Vinyl: ☐ Tar Ppr: ☐			Siding material	Clpbd: ☐ Weathrbd: ☐ Vert: ☐ Wd. Shngl: ☐ Brick: ☐ Stone: ☐ Block: ☐ Metal: ☐ Asbestos: ☐ Vinyl: ☐ Tar Ppr: ☐		
Brick: ☐ Stone: ☐ Block: ☐ Poured or Stucco: ☐ Tile: ☐			Foundation	Brick: ☐ Stone: ☐ Block: ☐ Poured or Stucco: ☐ Tile: ☐		
Gable: ☑ Hipped: ☐ Flat: ☐ Mansard: ☐ Other:			Roof	Gable: ☐ Hipped: ☐ Flat: ☐ Mansard: ☐ Other:		
Asphalt Shngl: ☑ Metal: ☐ Wood Shngl: ☐ Other:			Roof Material	Asphalt Shngl: ☐ Metal: ☐ Wood Shngl: ☐ Other:		
Good: ☐ Fair: ☑ Alt: ☐ Vy Alt: ☐ Add., Major: ☐ Minor: ☑			Integrity	Good: ☐ Fair: ☐ Alt: ☐ Vy Alt: ☐ Add., Major: ☐ Minor: ☐		
1700-1799: ☐ 1800-1859: ☐ 1860-1910: ☐ 1910-1945: ☑			Period	1700-1799: ☐ 1800-1859: ☐ 1860-1910: ☐ 1910-1945: ☐		
Bibliography and further notes on Reverse			BUILDING 3	or:	Note:	
Surveyed by:	Date:		BUILDING 4	or:	Note:	

IL 422-0486

ILLINOIS RURAL SURVEY

County: McHenry	Site #: 4634	Town: Hagers Bend	
¼: SE	Sec: 23	TWP: 43N	Range: 8E

Street: 9716 East Bend — Street View: ☑

Industrial/Commercial Complex w/3 or more Bldgs.: ☐

FARMSTEAD ☐

House: ☐ 2 Houses: ☐ 1 Major Barn: ☐ 2 Mjr Barns: ☐ 3 Mjr Barns: ☐ Corn Cribs, 1: ☐, 2: ☐, 3+: ☐
Garage: ☐ Mach. Shed: ☐ Grainery: ☐ Smokehouse: ☐ Summer Kitchen: ☐ Silo: ☐ Windmill: ☐
Grain Bins: ☐ Pump House: ☐ Hog Houses: ☐ Chicken Coop: ☐ Outhouse: ☐ Mobile Homes: ☐
Sheds, 1-3: ☐ 3+: ☐ Metal Bldgs: ☐ Comments:

FRAME# 33	Pres. Funct.: Cottage	Same ? ☑	≥1 BUILDING 2≥
Residence: ☑ Outbuilding: ☐ Public: ☐ Commercial: ☐ Barn: ☐ Industrial: ☐ Structural: ☐ Religious: ☐			Original Function:
Deteriorated: ☐ Abandoned: ☐ Lrg ☐ Md ☑ Sml ☐			Condition/use/size
1 0 9 or:	Stories, 1: ☑ 1-½: ☐ 2: ☐ 2+: ☐		Building TYPE
Frame: ☑ Masonry: ☐ Pole: ☐ Log: ☐ Other:			Structure
Clpbd: ☑ Weathrbd: ☐ Vert: ☑ Wd. Shngl: ☐ Brick: ☐ Stone: ☐ Block: ☐ Metal: ☐ Asbestos: ☐ Vinyl: ☐ Tar Ppr: ☐			Siding material
Brick: ☐ Stone: ☐ Block: ☑ Poured or Stucco: ☑ Tile: ☐			Foundation
Gable: ☐ Hipped: ☑ Flat: ☐ Mansard: ☐ Other:			Roof
Asphalt Shngl: ☑ Metal: ☐ Wood Shngl: ☐ Other:			Roof Material
Good: ☐ Fair: ☑ Altr: ☐ Vy Altd: ☐ Add., Major: ☐ Minor: ☐			Integrity
1700-1799: ☐ 1800-1859: ☐ 1860-1910: ☐ 1910-1945: ☑			Period
Bibliography and further notes on Reverse			BUILDING 3
Surveyed by: Date:			BUILDING 4

Pres. Funct.: Same ? ☐

Residence: ☐ Outbuilding: ☐ Public: ☐ Commercial: ☐ Barn: ☐ Industrial: ☐ Structural: ☐ Religious: ☐	
Deteriorated: ☐ Abandoned: ☐ Lrg ☐ Md ☐ Sm ☐	
or:	Stories, 1: ☐ 1-½: ☐ 2: ☐ 2+: ☐
Frame: ☐ Masonry: ☐ Pole: ☐ Log: ☐ Other:	
Clpbd: ☐ Weathrbd: ☐ Vert: ☐ Wd. Shngl: ☐ Brick: ☐ Stone: ☐ Block: ☐ Metal: ☐ Asbestos: ☐ Vinyl: ☐ Tar Ppr: ☐	
Brick: ☐ Stone: ☐ Block: ☐ Poured or Stucco: ☐ Tile: ☐	
Gable: ☐ Hipped: ☐ Flat: ☐ Mansard: ☐ Other:	
Asphalt Shngl: ☐ Metal: ☐ Wood Shngl: ☐ Other:	
Good: ☐ Fair: ☐ Altr: ☐ Vy Altd: ☐ Add., Major: ☐ Minor: ☐	
1700-1799: ☐ 1800-1859: ☐ 1860-1910: ☐ 1910-1945: ☐	
or:	Note:
or:	Note:

E. 422-0465

ILLINOIS RURAL SURVEY

County: McHenry	Site #: 4637	Town: Hagers Bend	
¼: SE	Sec: 23	TWP: 43N	Range: 8E

Street: 9708 East Bend — Street View: ☑

Industrial/Commercial Complex w/3 or more Bldgs.: ☐

FARMSTEAD ☐

House: ☐ 2 Houses: ☐ 1 Major Barn: ☐ 2 Mjr Barns: ☐ 3 Mjr Barns: ☐ Corn Cribs, 1: ☐, 2: ☐, 3+: ☐
Garage: ☐ Mach. Shed: ☐ Grainery: ☐ Smokehouse: ☐ Summer Kitchen: ☐ Silo: ☐ Windmill: ☐
Grain Bins: ☐ Pump House: ☐ Hog Houses: ☐ Chicken Coop: ☐ Outhouse: ☐ Mobile Homes: ☐
Sheds, 1-3: ☐ 3+: ☐ Metal Bldgs: ☐ Comments:

FRAME# 34	Pres. Funct.: Cottage	Same ? ☑	≥1 BUILDING 2≥
Residence: ☑ Outbuilding: ☐ Public: ☐ Commercial: ☐ Barn: ☐ Industrial: ☐ Structural: ☐ Religious: ☐			Original Function:
Deteriorated: ☐ Abandoned: ☐ Lrg ☐ Md ☐ Sml ☑			Condition/use/size
1 1 0 or:	Stories, 1: ☑ 1-½: ☐ 2: ☐ 2+: ☐		Building TYPE
Frame: ☑ Masonry: ☐ Pole: ☐ Log: ☐ Other:			Structure
Clpbd: ☑ Weathrbd: ☐ Vert: ☐ Wd. Shngl: ☐ Brick: ☐ Stone: ☐ Block: ☐ Metal: ☐ Asbestos: ☐ Vinyl: ☐ Tar Ppr: ☐			Siding material
Brick: ☐ Stone: ☐ Block: ☐ Poured or Stucco: ☐ Tile: ☐			Foundation
Gable: ☐ Hipped: ☑ Flat: ☐ Mansard: ☐ Other:			Roof
Asphalt Shngl: ☑ Metal: ☐ Wood Shngl: ☐ Other:			Roof Material
Good: ☐ Fair: ☑ Altr: ☐ Vy Altd: ☐ Add., Major: ☑ Minor: ☐			Integrity
1700-1799: ☐ 1800-1859: ☐ 1860-1910: ☐ 1910-1945: ☑			Period
Bibliography and further notes on Reverse			BUILDING 3
Surveyed by: Date:			BUILDING 4

Pres. Funct.: Same ? ☐

Residence: ☐ Outbuilding: ☐ Public: ☐ Commercial: ☐ Barn: ☐ Industrial: ☐ Structural: ☐ Religious: ☐	
Deteriorated: ☐ Abandoned: ☐ Lrg ☐ Md ☐ Sm ☐	
or:	Stories, 1: ☐ 1-½: ☐ 2: ☐ 2+: ☐
Frame: ☐ Masonry: ☐ Pole: ☐ Log: ☐ Other:	
Clpbd: ☐ Weathrbd: ☐ Vert: ☐ Wd. Shngl: ☐ Brick: ☐ Stone: ☐ Block: ☐ Metal: ☐ Asbestos: ☐ Vinyl: ☐ Tar Ppr: ☐	
Brick: ☐ Stone: ☐ Block: ☐ Poured or Stucco: ☐ Tile: ☐	
Gable: ☐ Hipped: ☐ Flat: ☐ Mansard: ☐ Other:	
Asphalt Shngl: ☐ Metal: ☐ Wood Shngl: ☐ Other:	
Good: ☐ Fair: ☐ Altr: ☐ Vy Altd: ☐ Add., Major: ☐ Minor: ☐	
1700-1799: ☐ 1800-1859: ☐ 1860-1910: ☐ 1910-1945: ☐	
or:	Note:
or:	Note:

E. 422-0465

ILLINOIS RURAL SURVEY

County: McHenry | Site #: 4638 | Town: Hanover's Bend
¼: SE | Sec: 23 | TWP: 43N | Range: 8E
Street: 9706 East Blvd | Street View: X
Industrial/Commercial Complex w/3 or more Bldgs.: ☐

FARMSTEAD ☐
House: X 2 Houses: ☐ 1 Major Barn: ☐ 2 Mjr Barns: ☐ 3 Mjr Barns: ☐ Corn Cribs, 1: ☐, 2: ☐, 3+: ☐
Garage: ☐ Mech. Shed: ☐ Grainery: ☐ Smokehouse: ☐ Summer Kitchen: ☐ Silo: ☐ Windmill: ☐
Grain Bins: ☐ Pump House: ☐ Hog House: ☐ Chicken Coop: ☐ Outhouse: ☐ Mobile Homes: ☐
Sheds, 1-3: ☐ 3+: ☐ Metal Bldgs: ☐ Comments:

FRAME# 35 | Pres. Funct.: Cottage | Same? X

Residence: X Outbuilding: ☐ Public: ☐ Commercial: ☐ Barn: ☐ Industrial: ☐ Structural: ☐ Religious: ☐	Original Function	#1 BUILDING 2+: FRAME#	Pres. Funct.: Same? ☐
Deteriorated: ☐ Abandoned: ☐ Lrg ☐ Mid ☐ Sml ☐	Condition/size	Residence: ☐ Outbuilding: ☐ Public: ☐ Commercial: ☐ Barn: ☐ Industrial: ☐ Structural: ☐ Religious: ☐	
1 1 0 8 or: Stories, 1: ☐ 1-½: X 2: ☐ 2+: ☐	Building TYPE	Deteriorated: ☐ Abandoned: ☐ Lrg ☐ Mid ☐ Sm ☐	
Frame: X Masonry: ☐ Pole: ☐ Log: ☐ Other:	Structure	or: Stories, 1: ☐ 1-½: ☐ 2: ☐ 2+: ☐	
Clpbd: ☐ Weathrbd: ☐ Vert: ☐ Wd. Shngl: ☐ Brick: ☐ Stone: ☐ Block: ☐ Metal: ☐ Asbestos: X Vinyl: ☐ Tar Ppr: ☐	Siding material	Frame: ☐ Masonry: ☐ Pole: ☐ Log: ☐ Other:	
Brick: ☐ Stone: ☐ Block: X Poured or Stucco: ☐ Tile: ☐	Foundation	Clpbd: ☐ Weathrbd: ☐ Vert: ☐ Wd. Shngl: ☐ Brick: ☐ Stone: ☐ Block: ☐ Metal: ☐ Asbestos: ☐ Vinyl: ☐ Tar Ppr: ☐	
Gable: X Hipped: ☐ Flat: ☐ Mansard: ☐ Other:	Roof	Brick: ☐ Stone: ☐ Block: ☐ Poured or Stucco: ☐ Tile: ☐	
Asphalt Shngl: X Metal: ☐ Wood Shngl: ☐ Other:	Roof Material	Gable: ☐ Hipped: ☐ Flat: ☐ Mansard: ☐ Other:	
Good: ☐ Fair: X Alt: ☐ Vy Alt: ☐ Add., Major: ☐ Minor: ☐	Integrity	Asphalt Shngl: ☐ Metal: ☐ Wood Shngl: ☐ Other:	
1700-1799: ☐ 1800-1859: ☐ 1860-1910: ☐ 1910-1945: X	Period	Good: ☐ Fair: ☐ Alt: ☐ Vy Alt: ☐ Add., Major: ☐ Minor: ☐	
Bibliography and further notes on Reverse	BUILDING 3	1700-1799: ☐ 1800-1859: ☐ 1860-1910: ☐ 1910-1945: ☐	
Surveyed by: Date:	BUILDING 4	or: Note:	

IL 422-0486

ILLINOIS RURAL SURVEY

County: McHenry | Site #: 4639 | Town: Hanover's Bend
¼: SE | Sec: 23 | TWP: 43N | Range: 8E
Street: East Blvd @ May | Street View: X
Industrial/Commercial Complex w/3 or more Bldgs.: ☐

FARMSTEAD ☐
House: ☐ 2 Houses: ☐ 1 Major Barn: ☐ 2 Mjr Barns: ☐ 3 Mjr Barns: ☐ Corn Cribs, 1: ☐, 2: ☐, 3+: ☐
Garage: ☐ Mech. Shed: ☐ Grainery: ☐ Smokehouse: ☐ Summer Kitchen: ☐ Silo: ☐ Windmill: ☐
Grain Bins: ☐ Pump House: ☐ Hog House: ☐ Chicken Coop: ☐ Outhouse: ☐ Mobile Homes: ☐
Sheds, 1-3: ☐ 3+: ☐ Metal Bldgs: ☐ Comments: 106, 102, 101, 112



FRAME# 32 | Pres. Funct.: Res | Same? X

Residence: X Outbuilding: ☐ Public: ☐ Commercial: ☐ Barn: ☐ Industrial: ☐ Structural: ☐ Religious: ☐	Original Function	#1 BUILDING 2+: FRAME#	Pres. Funct.: Same? ☐
Deteriorated: ☐ Abandoned: ☐ Lrg ☐ Mid ☐ Sml ☐	Condition/size	Residence: ☐ Outbuilding: ☐ Public: ☐ Commercial: ☐ Barn: ☐ Industrial: ☐ Structural: ☐ Religious: ☐	
or: Stories, 1: X 1-½: X 2: ☐ 2+: ☐	Building TYPE	Deteriorated: ☐ Abandoned: ☐ Lrg ☐ Mid ☐ Sm ☐	
Frame: X Masonry: ☐ Pole: ☐ Log: ☐ Other:	Structure	or: Stories, 1: ☐ 1-½: ☐ 2: ☐ 2+: ☐	
Clpbd: ☐ Weathrbd: ☐ Vert: ☐ Wd. Shngl: ☐ Brick: ☐ Stone: ☐ Block: ☐ Metal: ☐ Asbestos: X Vinyl: ☐ Tar Ppr: ☐	Siding material	Frame: ☐ Masonry: ☐ Pole: ☐ Log: ☐ Other:	
Brick: ☐ Stone: ☐ Block: ☐ Poured or Stucco: X Tile: ☐	Foundation	Clpbd: ☐ Weathrbd: ☐ Vert: ☐ Wd. Shngl: ☐ Brick: ☐ Stone: ☐ Block: ☐ Metal: ☐ Asbestos: ☐ Vinyl: ☐ Tar Ppr: ☐	
Gable: X Hipped: ☐ Flat: ☐ Mansard: ☐ Other:	Roof	Brick: ☐ Stone: ☐ Block: ☐ Poured or Stucco: ☐ Tile: ☐	
Asphalt Shngl: X Metal: ☐ Wood Shngl: ☐ Other:	Roof Material	Gable: ☐ Hipped: ☐ Flat: ☐ Mansard: ☐ Other:	
Good: ☐ Fair: ☐ Alt: ☐ Vy Alt: ☐ Add., Major: X Minor: ☐	Integrity	Asphalt Shngl: ☐ Metal: ☐ Wood Shngl: ☐ Other:	
1700-1799: ☐ 1800-1859: ☐ 1860-1910: ☐ 1910-1945: X	Period	Good: ☐ Fair: ☐ Alt: ☐ Vy Alt: ☐ Add., Major: ☐ Minor: ☐	
Bibliography and further notes on Reverse	BUILDING 3	1700-1799: ☐ 1800-1859: ☐ 1860-1910: ☐ 1910-1945: ☐	
Surveyed by: Date:	BUILDING 4	or: Note:	

IL 422-0486

ILLINOIS RURAL SURVEY

County: McHenry | Site #: 4640 | Town: Nasegen's Bend
¼: SE | Sec: 23 | TWP: 43N | Range: 8E
Street: East Bend @ May | Street View: ✓

Industrial/Commercial Complex w/3 or more Bldgs.: ☐

FARMSTEAD ☐

House: ☐ 2 Houses: ☐ 1 Major Barn: ☐ 2 Mjr Barns: ☐ 3 Mjr Barns: ☐ Corn Cribs, 1: ☐, 2: ☐, 3+: ☐
Garage: ☐ Mach. Shed: ☐ Grainery: ☐ Smokehouse: ☐ Summer Kitchen: ☐ Silo: ☐ Windmill: ☐
Grain Bins: ☐ Pump House: ☐ Hog Houses: ☐ Chicken Coop: ☐ Outhouse: ☐ Mobile Homes: ☐
Sheds, 1-3: ☐ 3+: ☐ Metal Bldgs: ☐ Comments:



FRAME# 1	Pres. Funct.: Cottage	Same? ✓	w/ BUILDING 2w
Residence: ✓ Outbuilding: ☐ Public: ☐ Commercial: ☐ Barn: ☐ Industrial: ☐ Structural: ☐ Religious: ☐			Original Function
Deteriorated: ☐ Abandoned: ☐ Lrg: ☐ Md: ✓ Sml: ☐			Condition/use/size
1 1 1 1 or:	Stories, 1: ✓ 1-½: ☐ 2: ☐ 2+: ☐		Building TYPE
Frame: ✓ Masonry: ☐ Pole: ☐ Log: ☐ Other:			Structure
Clpbd: ☐ Weathrbd: ☐ Vert: ☐ Wd. Shngl: ☐ Brick: ☐ Stone: ☐ Block: ☐ Metal: ☐ Asbestos: ✓ Vinyl: ☐ Tar Ppr: ☐			Siding material
Brick: ☐ Stone: ☐ Block: ✓ Poured or Stucco: ☐ Tile: ☐			Foundation
Gable: ✓ Hipped: ☐ Flat: ☐ Mansard: ☐ Other:			Roof
Asphalt Shngl: ✓ Metal: ☐ Wood Shngl: ☐ Other:			Roof Material
Good: ☐ Fair: ✓ Alt: ☐ Vy Alt: ☐ Add., Major: ☐ Minor: ✓			Integrity
1700-1799: ☐ 1800-1859: ☐ 1860-1910: ☐ 1910-1945: ✓			Period
Bibliography and further notes on Reverse			BUILDING 3
Surveyed by: Date:			BUILDING 4

FRAME# | Pres. Funct.: Same? ☐
Residence: ☐ Outbuilding: ☐ Public: ☐ Commercial: ☐ Barn: ☐ Industrial: ☐ Structural: ☐ Religious: ☐
Deteriorated: ☐ Abandoned: ☐ Lrg: ☐ Md: ☐ Sm: ☐
or: Stories, 1: ☐ 1-½: ☐ 2: ☐ 2+: ☐
Frame: ☐ Masonry: ☐ Pole: ☐ Log: ☐ Other:
Clpbd: ☐ Weathrbd: ☐ Vert: ☐ Wd. Shngl: ☐ Brick: ☐ Stone: ☐ Block: ☐ Metal: ☐ Asbestos: ☐ Vinyl: ☐ Tar Ppr: ☐
Brick: ☐ Stone: ☐ Block: ☐ Poured or Stucco: ☐ Tile: ☐
Gable: ☐ Hipped: ☐ Flat: ☐ Mansard: ☐ Other:
Asphalt Shngl: ☐ Metal: ☐ Wood Shngl: ☐ Other:
Good: ☐ Fair: ☐ Alt: ☐ Vy Alt: ☐ Add., Major: ☐ Minor: ☐
1700-1799: ☐ 1800-1859: ☐ 1860-1916: ☐ 1910-1945: ☐
or: Note:
or: Note:

IL 422-0465

ILLINOIS RURAL SURVEY

County: McHenry | Site #: 4641 | Town: Nasegen's Bend
¼: SE | Sec: 23 | TWP: 43N | Range: 8E
Street: East Bend | Street View: ✓

Industrial/Commercial Complex w/3 or more Bldgs.: ☐

FARMSTEAD ☐

House: ✓ 2 Houses: ☐ 1 Major Barn: ☐ 2 Mjr Barns: ☐ 3 Mjr Barns: ☐ Corn Cribs, 1: ☐, 2: ☐, 3+: ☐
Garage: ☐ Mach. Shed: ☐ Grainery: ☐ Smokehouse: ☐ Summer Kitchen: ☐ Silo: ☐ Windmill: ☐
Grain Bins: ☐ Pump House: ☐ Hog Houses: ☐ Chicken Coop: ☐ Outhouse: ☐ Mobile Homes: ☐
Sheds, 1-3: ☐ 3+: ☐ Metal Bldgs: ☐ Comments:

PHOTO GOES HE



FRAME# 2	Pres. Funct.: Cottage	Same? ✓	w/ BUILDING 2w
Residence: ✓ Outbuilding: ☐ Public: ☐ Commercial: ☐ Barn: ☐ Industrial: ☐ Structural: ☐ Religious: ☐			Original Function
Deteriorated: ☐ Abandoned: ☐ Lrg: ☐ Md: ✓ Sml: ☐			Condition/use/size
1 1 1 1 or:	Stories, 1: ☐ 1-½: ☐ 2: ☐ 2+: ☐		Building TYPE
Frame: ✓ Masonry: ✓ Pole: ☐ Log: ☐ Other:			Structure
Clpbd: ✓ Weathrbd: ☐ Vert: ☐ Wd. Shngl: ☐ Brick: ☐ Stone: ☐ Block: ✓ Metal: ☐ Asbestos: ☐ Vinyl: ☐ Tar Ppr: ☐			Siding material
Brick: ☐ Stone: ☐ Block: ✓ Poured or Stucco: ☐ Tile: ☐			Foundation
Gable: ☐ Hipped: ✓ Flat: ☐ Mansard: ☐ Other:			Roof
Asphalt Shngl: ✓ Metal: ☐ Wood Shngl: ☐ Other:			Roof Material
Good: ☐ Fair: ✓ Alt: ☐ Vy Alt: ☐ Add., Major: ☐ Minor: ☐			Integrity
1700-1799: ☐ 1800-1859: ☐ 1860-1910: ☐ 1910-1945: ✓			Period
Bibliography and further notes on Reverse			BUILDING 3
Surveyed by: Date:			BUILDING 4

FRAME# | Pres. Funct.:
Residence: ☐ Outbuilding: ☐ Public: ☐ Commercial: ☐ Barn: ☐ Industrial: ☐ Structural: ☐ Religious: ☐
Deteriorated: ☐ Abandoned: ☐ Lrg: ☐ Md: ☐ Sm: ☐
or: Stories, 1: ☐ 1-½: ☐ 2: ☐ 2+: ☐
Frame: ☐ Masonry: ☐ Pole: ☐ Log: ☐ Other:
Clpbd: ☐ Weathrbd: ☐ Vert: ☐ Wd. Shngl: ☐ Brick: ☐ Stone: ☐ Block: ☐ Metal: ☐ Asbestos: ☐ Vinyl: ☐ Tar Ppr: ☐
Brick: ☐ Stone: ☐ Block: ☐ Poured or Stucco: ☐ Tile: ☐
Gable: ☐ Hipped: ☐ Flat: ☐ Mansard: ☐ Other:
Asphalt Shngl: ☐ Metal: ☐ Wood Shngl: ☐ Other:
Good: ☐ Fair: ☐ Alt: ☐ Vy Alt: ☐ Add., Major: ☐ Minor: ☐
1700-1799: ☐ 1800-1859: ☐ 1860-1916: ☐ 1910-1945: ☐
or: Note:
or: Note:

IL 422-0465

ILLINOIS RURAL SURVEY

County: McHenry | Site #: 4642 | Town: Nagel's Bend
¼: SE | Sec: 23 | TWP: 43N | Range: 8E
Street: East Bend | Street View: ☑

Industrial/Commercial Complex w/3 or more Bldgs.: ☐

FARMSTEAD ☐

House: ☐ 2 Houses: ☐ 1 Major Barn: ☐ 2 Mjr Barns: ☐ 3 Mjr Barns: ☐ Corn Cribs, 1: ☐, 2: ☐, 3+: ☐
Garage: ☐ Mech. Shed: ☐ Grainary: ☐ Smokehouse: ☐ Summer Kitchen: ☐ Silo: ☐ Windmill: ☐
Grain Bins: ☐ Pump House: ☐ Hog Houses: ☐ Chicken Coop: ☐ Outhouse: ☐ Mobile Homes: ☐
Sheds, 1-3: ☐ 3+: ☐ Metal Bldgs: ☐ Comments:



FRAME# 3 | Pres. Funct.: Cottage | Same ? ☐

Residence: ☐ Outbuilding: ☐ Public: ☐ Commercial: ☐ Barn: ☐ Industrial: ☐ Structural: ☐ Religious: ☐
Deteriorated: ☐ Abandoned: ☐ Lrg: ☐ Md: ☒ Sml: ☐
1106 or: | Stories: 1: ☒ 1-½: ☐ 2: ☐ 2+: ☐
Frame: ☒ Masonry: ☐ Pole: ☐ Log: ☐ Other:
Clpbd: ☐ Weatherbd: ☒ Vert: ☐ Wd. Shngl: ☐ Brick: ☐
Stone: ☐ Block: ☐ Metal: ☐ Asbestos: ☐ Vinyl: ☐ Tar Ppr: ☐
Brick: ☐ Stone: ☐ Block: ☐ Poured or Stucco: ☐ Tile: ☐
Gable: ☒ Hipped: ☐ Flat: ☐ Mansard: ☐ Other:
Asphalt Shngl: ☒ Metal: ☐ Wood Shngl: ☐ Other:
Good: ☐ Fair: ☒ Alt: ☐ Vy Alt: ☐ Add., Major: ☐ Minor: ☐
1700-1799: ☐ 1800-1859: ☐ 1860-1910: ☐ 1910-1945: ☒

Bibliography and further notes on Reverse

Surveyed by: _____ Date: _____

#1 BUILDING 2	FRAME# / Pres. Funct.: / Same ? ☐
Original Function	Residence: ☐ Outbuilding: ☐ Public: ☐ Commercial: ☐ Barn: ☐ Industrial: ☐ Structural: ☐ Religious: ☐
Condition/use/size	Deteriorated: ☐ Abandoned: ☐ Lrg: ☐ Md: ☐ Sm: ☐
Building TYPE	or: / Stories: 1: ☐ 1-½: ☐ 2: ☐ 2+: ☐
Structure	Frame: ☐ Masonry: ☐ Pole: ☐ Log: ☐ Other:
Siding material	Clpbd: ☐ Weatherbd: ☐ Vert: ☐ Wd. Shngl: ☐ Brick: ☐ Stone: ☐ Block: ☐ Metal: ☐ Asbestos: ☐ Vinyl: ☐ Tar Ppr: ☐
Foundation	Brick: ☐ Stone: ☐ Block: ☐ Poured or Stucco: ☐ Tile: ☐
Roof	Gable: ☐ Hipped: ☐ Flat: ☐ Mansard: ☐ Other:
Roof Material	Asphalt Shngl: ☐ Metal: ☐ Wood Shngl: ☐ Other:
Integrity	Good: ☐ Fair: ☐ Alt: ☐ Vy Alt: ☐ Add., Major: ☐ Minor: ☐
Period	1700-1799: ☐ 1800-1859: ☐ 1860-1910: ☐ 1910-1945: ☐
BUILDING 3	or: / Note:
BUILDING 4	or: / Note:

ILLINOIS RURAL SURVEY

County: McHenry | Site #: 4643 | Town: Nagel's Bend
¼: SE | Sec: 23 | TWP: 43N | Range: 8E
Street: East Bend | Street View: ☒

Industrial/Commercial Complex w/3 or more Bldgs.: ☐

FARMSTEAD ☐

House: ☐ 2 Houses: ☐ 1 Major Barn: ☐ 2 Mjr Barns: ☐ 3 Mjr Barns: ☐ Corn Cribs, 1: ☐, 2: ☐, 3+: ☐
Garage: ☐ Mech. Shed: ☐ Grainary: ☐ Smokehouse: ☐ Summer Kitchen: ☐ Silo: ☐ Windmill: ☐
Grain Bins: ☐ Pump House: ☐ Hog Houses: ☐ Chicken Coop: ☐ Outhouse: ☐ Mobile Homes: ☐
Sheds, 1-3: ☐ 3+: ☐ Metal Bldgs: ☐ Comments:



FRAME# 4 | Pres. Funct.: Cottage | Same ? ☒

Residence: ☒ Outbuilding: ☐ Public: ☐ Commercial: ☐ Barn: ☐ Industrial: ☐ Structural: ☐ Religious: ☐
Deteriorated: ☐ Abandoned: ☐ Lrg: ☒ Md: ☐ Sml: ☐
Cape Cod | Stories: 1: ☐ 1-½: ☒ 2: ☐ 2+: ☐
Frame: ☒ Masonry: ☐ Pole: ☐ Log: ☐ Other:
Clpbd: ☒ Weatherbd: ☐ Vert: ☐ Wd. Shngl: ☐ Brick: ☐
Stone: ☐ Block: ☐ Metal: ☐ Asbestos: ☒ Vinyl: ☐ Tar Ppr: ☐
Brick: ☐ Stone: ☐ Block: ☐ Poured or Stucco: ☐ Tile: ☐
Gable: ☒ Hipped: ☐ Flat: ☐ Mansard: ☐ Other:
Asphalt Shngl: ☒ Metal: ☐ Wood Shngl: ☐ Other:
Good: ☒ Fair: ☐ Alt: ☐ Vy Alt: ☐ Add., Major: ☐ Minor: ☐
1700-1799: ☐ 1800-1859: ☐ 1860-1910: ☐ 1910-1945: ☒

Bibliography and further notes on Reverse

Surveyed by: _____ Date: _____

#1 BUILDING 2	FRAME# / Pres. Funct.: / Same ? ☐
Original Function	Residence: ☐ Outbuilding: ☐ Public: ☐ Commercial: ☐ Barn: ☐ Industrial: ☐ Structural: ☐ Religious: ☐
Condition/use/size	Deteriorated: ☐ Abandoned: ☐ Lrg: ☐ Md: ☐ Sm: ☐
Building TYPE	or: / Stories: 1: ☐ 1-½: ☐ 2: ☐ 2+: ☐
Structure	Frame: ☐ Masonry: ☐ Pole: ☐ Log: ☐ Other:
Siding material	Clpbd: ☐ Weatherbd: ☐ Vert: ☐ Wd. Shngl: ☐ Brick: ☐ Stone: ☐ Block: ☐ Metal: ☐ Asbestos: ☐ Vinyl: ☐ Tar Ppr: ☐
Foundation	Brick: ☐ Stone: ☐ Block: ☐ Poured or Stucco: ☐ Tile: ☐
Roof	Gable: ☐ Hipped: ☐ Flat: ☐ Mansard: ☐ Other:
Roof Material	Asphalt Shngl: ☐ Metal: ☐ Wood Shngl: ☐ Other:
Integrity	Good: ☐ Fair: ☐ Alt: ☐ Vy Alt: ☐ Add., Major: ☐ Minor: ☐
Period	1700-1799: ☐ 1800-1859: ☐ 1860-1910: ☐ 1910-1945: ☐
BUILDING 3	or: / Note:
BUILDING 4	or: / Note:

ILLINOIS RURAL SURVEY

County: McHenry | Site #: 4644 | Town: Dayton's Bend
SE | Sec: 23 | Twp: 43N | Range: 8E
Street: 3103 First | Street View: ✓

Industrial/Commercial Complex w/3 or more Bldgs.: ☐

FARMSTEAD ☐

House: ✓ 2 Houses: ☐ 1 Major Barn: ☐ 2 Mjr Barns: ☐ 3 Mjr Barns: ☐ Corn Cribs, 1: ☐, 2: ☐, 3+: ☐
Garage: ✓ Mach. Shed: ☐ Grainery: ☐ Smokehouse: ☐ Summer Kitchen: ☐ Silo: ☐ Windmill: ☐
Grain Bins: ☐ Pump House: ☐ Hog Houses: ☐ Chicken Coop: ☐ Outhouse: ☐ Mobile Homes: ☐
Sheds, 1-3: ☐ 3+: ☐ Metal Bldgs: ☐ Comments:

FRAME# 5	Pres. Funct.: Cottage	Same ? ✓	BUILDING 2	FRAME#	Pres. Funct.:	Same ? ☐
Residence: ✓ Outbuilding: ☐ Public: ☐ Commercial: ☐ Barn: ☐ Industrial: ☐ Structural: ☐ Religious: ☐			Original Function	Residence: ☐ Outbuilding: ☐ Public: ☐ Commercial: ☐ Barn: ☐ Industrial: ☐ Structural: ☐ Religious: ☐		
Deteriorated: ☐ Abandoned: ☐ Lrg: ✓ Md: ☐ Sml: ☐			Condition/use/size	Deteriorated: ☐ Abandoned: ☐ Lrg: ☐ Md: ☐ Sm: ☐		
1100 or:	Stories, 1: ✓ 1-½: ✓ 2: ☐ 2+: ☐		Building TYPE	or:	Stories, 1: ☐ 1-½: ☐ 2: ☐ 2+: ☐	
Frame: ✓ Masonry: ☐ Pole: ☐ Log: ☐ Other:			Structure	Frame: ☐ Masonry: ☐ Pole: ☐ Log: ☐ Other:		
Clpbd: ☐ Weathrbd: ☐ Vert: ✓ Wd. Shngl: ☐ Brick: ☐ Stone: ☐ Block: ☐ Metal: ☐ Asbestos: ☐ Vinyl: ☐ Tar Ppr: ☐			Siding material	Clpbd: ☐ Weathrbd: ☐ Vert: ☐ Wd. Shngl: ☐ Brick: ☐ Stone: ☐ Block: ☐ Metal: ☐ Asbestos: ☐ Vinyl: ☐ Tar Ppr: ☐		
Brick: ☐ Stone: ☐ Block: ☐ Poured or Stucco: ☐ Tile: ☐			Foundation	Brick: ☐ Stone: ☐ Block: ☐ Poured or Stucco: ☐ Tile: ☐		
Gable: ✓ Hipped: ☐ Flat: ☐ Mansard: ☐ Other:			Roof	Gable: ☐ Hipped: ☐ Flat: ☐ Mansard: ☐ Other:		
Asphalt Shngl: ✓ Metal: ☐ Wood Shngl: ☐ Other:			Roof Material	Asphalt Shngl: ☐ Metal: ☐ Wood Shngl: ☐ Other:		
Good: ☐ Fair: ☐ Altr: ✓ Vy Altd: ☐ Add., Major: ✓ Minor: ☐			Integrity	Good: ☐ Fair: ☐ Altr: ☐ Vy Altd: ☐ Add., Major: ☐ Minor: ☐		
1700-1799: ☐ 1800-1859: ☐ 1860-1910: ☐ 1910-1945: ✓			Period	1700-1799: ☐ 1800-1859: ☐ 1860-1910: ☐ 1910-1945: ☐		
			BUILDING 3	or:	Note:	
Bibliography and further notes on Reverse			BUILDING 4	or:	Note:	
Surveyed by:	Date:					

ILLINOIS RURAL SURVEY

County: McHenry | Site #: 4645 | Town: Dayton's Bend
SE | Sec: 23 | Twp: 43N | Range: 8E
Street: 3107 First | Street View: ✓

Industrial/Commercial Complex w/3 or more Bldgs.: ☐

FARMSTEAD ☐

House: ✓ 2 Houses: ☐ 1 Major Barn: ☐ 2 Mjr Barns: ☐ 3 Mjr Barns: ☐ Corn Cribs, 1: ☐, 2: ☐, 3+: ☐
Garage: ✓ Mach. Shed: ☐ Grainery: ☐ Smokehouse: ☐ Summer Kitchen: ☐ Silo: ☐ Windmill: ☐
Grain Bins: ☐ Pump House: ☐ Hog Houses: ☐ Chicken Coop: ☐ Outhouse: ☐ Mobile Homes: ☐
Sheds, 1-3: ☐ 3+: ☐ Metal Bldgs: ☐ Comments:



FRAME# 6	Pres. Funct.: Cottage	Same ? ✓	BUILDING 2	FRAME#	Pres. Funct.:	Same ? ☐
Residence: ✓ Outbuilding: ☐ Public: ☐ Commercial: ☐ Barn: ☐ Industrial: ☐ Structural: ☐ Religious: ☐			Original Function	Residence: ☐ Outbuilding: ☐ Public: ☐ Commercial: ☐ Barn: ☐ Industrial: ☐ Structural: ☐ Religious: ☐		
Deteriorated: ☐ Abandoned: ☐ Lrg: ☐ Md: ☐ Sml: ✓			Condition/use/size	Deteriorated: ☐ Abandoned: ☐ Lrg: ☐ Md: ☐ Sm: ☐		
1100 or:	Stories, 1: ✓ 1-½: ☐ 2: ☐ 2+: ☐		Building TYPE	or:	Stories, 1: ☐ 1-½: ☐ 2: ☐ 2+: ☐	
Frame: ✓ Masonry: ☐ Pole: ☐ Log: ☐ Other:			Structure	Frame: ☐ Masonry: ☐ Pole: ☐ Log: ☐ Other:		
Clpbd: ✓ Weathrbd: ☐ Vert: ☐ Wd. Shngl: ☐ Brick: ☐ Stone: ☐ Block: ☐ Metal: ☐ Asbestos: ☐ Vinyl: ☐ Tar Ppr: ☐			Siding material	Clpbd: ☐ Weathrbd: ☐ Vert: ☐ Wd. Shngl: ☐ Brick: ☐ Stone: ☐ Block: ☐ Metal: ☐ Asbestos: ☐ Vinyl: ☐ Tar Ppr: ☐		
Brick: ☐ Stone: ☐ Block: ☐ Poured or Stucco: ☐ Tile: ☐			Foundation	Brick: ☐ Stone: ☐ Block: ☐ Poured or Stucco: ☐ Tile: ☐		
Gable: ✓ Hipped: ☐ Flat: ☐ Mansard: ☐ Other:			Roof	Gable: ☐ Hipped: ☐ Flat: ☐ Mansard: ☐ Other:		
Asphalt Shngl: ✓ Metal: ☐ Wood Shngl: ☐ Other:			Roof Material	Asphalt Shngl: ☐ Metal: ☐ Wood Shngl: ☐ Other:		
Good: ☐ Fair: ✓ Altr: ☐ Vy Altd: ☐ Add., Major: ☐ Minor: ☐			Integrity	Good: ☐ Fair: ☐ Altr: ☐ Vy Altd: ☐ Add., Major: ☐ Minor: ☐		
1700-1799: ☐ 1800-1859: ☐ 1860-1910: ☐ 1910-1945: ✓			Period	1700-1799: ☐ 1800-1859: ☐ 1860-1910: ☐ 1910-1945: ☐		
			BUILDING 3	or:	Note:	
Bibliography and further notes on Reverse			BUILDING 4	or:	Note:	
Surveyed by:	Date:					

ILLINOIS RURAL SURVEY

County: Henry | Site #: 4646 | Name: Haegers Bend
Qtr.: SE | Sec.: 23 | TWP.: 13N | Range: 8E
Street: 3109 First | Street View: ✓
Industrial/Commercial Complex w/3 or more Bldgs.: ☐

FARMSTEAD ☐
House: ✓ 2 Houses: ☐ 1 Major Barn: ☐ 2 Mj Barns: ☐ 3 Mj Barns: ☐ Corn Cribs, 1: ☐, 2: ☐, 3+: ☐
Garage: ✓ Mech. Shed: ☐ Granary: ☐ Smokehouse: ☐ Summer Kitchen: ☐ Silo: ☐ Windmill: ☐
Grain Bins: ☐ Pump House: ☐ Hog Houses: ☐ Chicken Coop: ☐ Outhouse: ☐ Mobile Homes: ☐
Sheds, 1-3: ☐ 3+: ☐ Metal Bldgs: ☐ Comments:

FRAME# ✓	Pres. Funct.: Cottage — Same ? ✓	FRAME#	Pres. Funct.: — Same ? ☐
Residence: ✓ Outbuilding: ☐ Public: ☐ Commercial: ☐ Barn: ☐ Industrial: ☐ Structural: ☐ Religious: ☐	Original Function	Residence: ☐ Outbuilding: ☐ Public: ☐ Commercial: ☐ Barn: ☐ Industrial: ☐ Structural: ☐ Religious: ☐	
Deteriorated: ☐ Abandoned: ☐ Lrg: ☐ Md: ☐ Sm: ✓	Condition/Use/Size	Deteriorated: ☐ Abandoned: ☐ Lrg: ☐ Md: ☐ Sm: ☐	
1 1 0 6 or: Stories: 1: ✓ 1-½: ☐ 2: ☐ 2+: ☐	Building TYPE	or: Stories: 1: ☐ 1-½: ☐ 2: ☐ 2+: ☐	
Frame: ✓ Masonry: ☐ Pole: ☐ Log: ☐ Other:	Structure	Frame: ☐ Masonry: ☐ Pole: ☐ Log: ☐ Other:	
Clpbd: ☐ Weatherbd: ☐ Vert: ☐ Wd. Shngl: ☐ Brick: ☐ Stone: ☐ Block: ☐ Metal: ☐ Asbestos: ✓ Vinyl: ☐ Tar Ppr: ☐	Siding material	Clpbd: ☐ Weatherbd: ☐ Vert: ☐ Wd. Shngl: ☐ Brick: ☐ Stone: ☐ Block: ☐ Metal: ☐ Asbestos: ☐ Vinyl: ☐ Tar Ppr: ☐	
Brick: ☐ Stone: ☐ Block: ✓ Poured or Stucco: ☐ Tile: ☐	Foundation	Brick: ☐ Stone: ☐ Block: ☐ Poured or Stucco: ☐ Tile: ☐	
Gable: ✓ Hipped: ☐ Flat: ☐ Mansard: ☐ Other:	Roof	Gable: ☐ Hipped: ☐ Flat: ☐ Mansard: ☐ Other:	
Asphalt Shngl: ✓ Metal: ☐ Wood Shngl: ☐ Other:	Roof Material	Asphalt Shngl: ☐ Metal: ☐ Wood Shngl: ☐ Other:	
Good: ✓ Fair: ☐ Alt: ☐ Vy Alt: ☐ Add., Major: ☐ Minor: ☐	Integrity	Good: ☐ Fair: ☐ Alt: ☐ Vy Alt: ☐ Add., Major: ☐ Minor: ☐	
1700-1799: ☐ 1800-1859: ☐ 1860-1910: ☐ 1910-1945: ✓	Period	1700-1799: ☐ 1800-1859: ☐ 1860-1910: ☐ 1910-1945: ☐	
Bibliography and further notes on Reverse	BUILDING 3	or: Note:	
Surveyed by: Date:	BUILDING 4	or: Note:	

ILLINOIS RURAL SURVEY

County: Mathenry | Site #: 4647 | Name: Haegers Bend
Qtr.: SE | Sec.: 23 | TWP.: 13N | Range: 8E
Street: 3113 FIRST | Street View: ✓
Industrial/Commercial Complex w/3 or more Bldgs.: ☐

FARMSTEAD ☐
House: ✓ 2 Houses: ☐ 1 Major Barn: ☐ 2 Mj Barns: ☐ 3 Mj Barns: ☐ Corn Cribs, 1: ☐, 2: ☐, 3+: ☐
Garage: ✓ Mech. Shed: ☐ Granary: ☐ Smokehouse: ☐ Summer Kitchen: ☐ Silo: ☐ Windmill: ☐
Grain Bins: ☐ Pump House: ☐ Hog Houses: ☐ Chicken Coop: ☐ Outhouse: ☐ Mobile Homes: ☐
Sheds, 1-3: ☐ 3+: ☐ Metal Bldgs: ☐ Comments:

FRAME# 8	Pres. Funct.: Cottage — Same ? ✓	FRAME#	Pres. Funct.: — Same ? ☐
Residence: ✓ Outbuilding: ☐ Public: ☐ Commercial: ☐ Barn: ☐ Industrial: ☐ Structural: ☐ Religious: ☐	Original Function	Residence: ☐ Outbuilding: ☐ Public: ☐ Commercial: ☐ Barn: ☐ Industrial: ☐ Structural: ☐ Religious: ☐	
Deteriorated: ☐ Abandoned: ☐ Lrg: ✓ Md: ☐ Sm: ☐	Condition/Use/Size	Deteriorated: ☐ Abandoned: ☐ Lrg: ☐ Md: ☐ Sm: ☐	
1 1 1 1 or: Stories: 1: ☐ 1-½: ✓ 2: ☐ 2+: ☐	Building TYPE	or: Stories: 1: ☐ 1-½: ☐ 2: ☐ 2+: ☐	
Frame: ✓ Masonry: ☐ Pole: ☐ Log: ☐ Other:	Structure	Frame: ☐ Masonry: ☐ Pole: ☐ Log: ☐ Other:	
Clpbd: ☐ Weatherbd: ☐ Vert: ☐ Wd. Shngl: ☐ Brick: ☐ Stone: ☐ Block: ☐ Metal: ☐ Asbestos: ✓ Vinyl: ☐ Tar Ppr: ☐	Siding material	Clpbd: ☐ Weatherbd: ☐ Vert: ☐ Wd. Shngl: ☐ Brick: ☐ Stone: ☐ Block: ☐ Metal: ☐ Asbestos: ☐ Vinyl: ☐ Tar Ppr: ☐	
Brick: ☐ Stone: ☐ Block: ☐ Poured or Stucco: ✓ Tile: ☐	Foundation	Brick: ☐ Stone: ☐ Block: ☐ Poured or Stucco: ☐ Tile: ☐	
Gable: ✓ Hipped: ☐ Flat: ☐ Mansard: ☐ Other:	Roof	Gable: ☐ Hipped: ☐ Flat: ☐ Mansard: ☐ Other:	
Asphalt Shngl: ✓ Metal: ☐ Wood Shngl: ☐ Other:	Roof Material	Asphalt Shngl: ☐ Metal: ☐ Wood Shngl: ☐ Other:	
Good: ☐ Fair: ✓ Alt: ☐ Vy Alt: ☐ Add., Major: ☐ Minor: ☐	Integrity	Good: ☐ Fair: ☐ Alt: ☐ Vy Alt: ☐ Add., Major: ☐ Minor: ☐	
1700-1799: ☐ 1800-1859: ☐ 1860-1910: ☐ 1910-1945: ✓	Period	1700-1799: ☐ 1800-1859: ☐ 1860-1910: ☐ 1910-1945: ☐	
Bibliography and further notes on Reverse	BUILDING 3	or: Note:	
Surveyed by: Date:	BUILDING 4	or: Note:	

ILLINOIS RURAL SURVEY

County: McHenry | Site #: 4648 | Town: Hagers Bend
Qr: SE | Sec: 23 | TWP: 43N | Range: 8E
Street: 3119 First | Street View: ☑
Industrial/Commercial Complex w/3 or more Bldgs.: ☐

FARMSTEAD ☐
House: ☒ 2 Houses: ☐ 1 Major Barn: ☐ 2 Mjr Barns: ☐ 3 Mjr Barns: ☐ Corn Cribs, 1: ☐, 2: ☐, 3+: ☐
Garage: ☒ Mach. Shed: ☐ Grainery: ☐ Smokehouse: ☐ Summer Kitchen: ☐ Silo: ☐ Windmill: ☐
Grain Bins: ☐ Pump House: ☐ Hog House: ☐ Chicken Coop: ☐ Outhouse: ☐ Mobile Homes: ☐
Sheds, 1-3: ☐ 3+: ☐ Metal Bldgs: ☐ Comments:



FRAME# 9	Pres. Funct.: Cottage — Same ? ☒	■1 BUILDING 2■	FRAME# — Pres. Funct.: — Same ? ☐
Residence: ☒ Outbuilding: ☐ Public: ☐ Commercial: ☐ Barn: ☐ Industrial: ☐ Structural: ☐ Religious: ☐		Original Function	Residence: ☐ Outbuilding: ☐ Public: ☐ Commercial: ☐ Barn: ☐ Industrial: ☐ Structural: ☐ Religious: ☐
Deteriorated: ☐ Abandoned: ☐ Lrg: ☐ Md: ☒ Sml: ☐		Condition/use/size	Deteriorated: ☐ Abandoned: ☐ Lrg: ☐ Md: ☐ Sm: ☐
1 0 U or:	Stories, 1: ☐ 1-½: ☒ 2: ☐ 2+: ☐	Building TYPE	or: — Stories, 1: ☐ 1-½: ☐ 2: ☐ 2+: ☐
Frame: ☒ Masonry: ☐ Pole: ☐ Log: ☐ Other:		Structure	Frame: ☐ Masonry: ☐ Pole: ☐ Log: ☐ Other:
Clpbd: ☐ Weathrbd: ☐ Vert: ☐ Wd. Shngl: ☐ Brick: ☐ Stone: ☐ Block: ☐ Metal: ☒ Asbestos: ☐ Vinyl: ☐ Tar Ppr: ☐		Siding material	Clpbd: ☐ Weathrbd: ☐ Vert: ☐ Wd. Shngl: ☐ Brick: ☐ Stone: ☐ Block: ☐ Metal: ☐ Asbestos: ☐ Vinyl: ☐ Tar Ppr: ☐
Brick: ☐ Stone: ☐ Block: ☐ Poured or Stucco: ☐ Tile: ☐		Foundation	Brick: ☐ Stone: ☐ Block: ☐ Poured or Stucco: ☐ Tile: ☐
Gable: ☒ Hipped: ☐ Flat: ☐ Mansard: ☐ Other:		Roof	Gable: ☐ Hipped: ☐ Flat: ☐ Mansard: ☐ Other:
Asphalt Shngl: ☒ Metal: ☐ Wood Shngl: ☐ Other:		Roof Material	Asphalt Shngl: ☐ Metal: ☐ Wood Shngl: ☐ Other:
Good: ☐ Fair: ☒ Altr: ☐ Vy Altd: ☐ Add., Major: ☐ Minor: ☐		Integrity	Good: ☐ Fair: ☐ Altr: ☐ Vy Altd: ☐ Add., Major: ☐ Minor: ☐
1700-1799: ☐ 1800-1859: ☐ 1860-1910: ☐ 1910-1945: ☒		Period	1700-1799: ☐ 1800-1859: ☐ 1860-1916: ☐ 1910-1945: ☐
Bibliography and further notes on Reverse		BUILDING 3	or: — Note:
Surveyed by: — Date:		BUILDING 4	or: — Note:

IL 623-0486

ILLINOIS RURAL SURVEY

County: McHenry | Site #: 4649 | Town: Hagers Bend
Qr: SE | Sec: 23 | TWP: 43N | Range: 8E
Street: 3203 FIRST | Street View: ☑
Industrial/Commercial Complex w/3 or more Bldgs.: ☐

FARMSTEAD ☐
House: ☒ 2 Houses: ☐ 1 Major Barn: ☐ 2 Mjr Barns: ☐ 3 Mjr Barns: ☐ Corn Cribs, 1: ☐, 2: ☐, 3+: ☐
Garage: ☐ Mach. Shed: ☐ Grainery: ☐ Smokehouse: ☐ Summer Kitchen: ☐ Silo: ☐ Windmill: ☐
Grain Bins: ☐ Pump House: ☐ Hog House: ☐ Chicken Coop: ☐ Outhouse: ☐ Mobile Homes: ☐
Sheds, 1-3: ☐ 3+: ☐ Metal Bldgs: ☐ Comments:

FRAME# 10	Pres. Funct.: Cottage — Same ? ☒	■1 BUILDING 2■	FRAME# — Pres. Funct.: — Same ? ☐
Residence: ☒ Outbuilding: ☐ Public: ☐ Commercial: ☐ Barn: ☐ Industrial: ☐ Structural: ☐ Religious: ☐		Original Function	Residence: ☐ Outbuilding: ☐ Public: ☐ Commercial: ☐ Barn: ☐ Industrial: ☐ Structural: ☐ Religious: ☐
Deteriorated: ☐ Abandoned: ☐ Lrg: ☐ Md: ☒ Sml: ☐		Condition/use/size	Deteriorated: ☐ Abandoned: ☐ Lrg: ☐ Md: ☐ Sm: ☐
1 1 1 or:	Stories, 1: ☐ 1-½: ☒ 2: ☐ 2+: ☐	Building TYPE	or: — Stories, 1: ☐ 1-½: ☐ 2: ☐ 2+: ☐
Frame: ☒ Masonry: ☐ Pole: ☐ Log: ☐ Other:		Structure	Frame: ☐ Masonry: ☐ Pole: ☐ Log: ☐ Other:
Clpbd: ☐ Weathrbd: ☐ Vert: ☐ Wd. Shngl: ☐ Brick: ☐ Stone: ☐ Block: ☐ Metal: ☐ Asbestos: ☒ Vinyl: ☐ Tar Ppr: ☐		Siding material	Clpbd: ☐ Weathrbd: ☐ Vert: ☐ Wd. Shngl: ☐ Brick: ☐ Stone: ☐ Block: ☐ Metal: ☐ Asbestos: ☐ Vinyl: ☐ Tar Ppr: ☐
Brick: ☐ Stone: ☐ Block: ☐ Poured or Stucco: ☐ Tile: ☐		Foundation	Brick: ☐ Stone: ☐ Block: ☐ Poured or Stucco: ☐ Tile: ☐
Gable: ☒ Hipped: ☐ Flat: ☐ Mansard: ☐ Other:		Roof	Gable: ☐ Hipped: ☐ Flat: ☐ Mansard: ☐ Other:
Asphalt Shngl: ☒ Metal: ☐ Wood Shngl: ☐ Other:		Roof Material	Asphalt Shngl: ☐ Metal: ☐ Wood Shngl: ☐ Other:
Good: ☐ Fair: ☒ Altr: ☐ Vy Altd: ☐ Add., Major: ☐ Minor: ☒ dormer		Integrity	Good: ☐ Fair: ☐ Altr: ☐ Vy Altd: ☐ Add., Major: ☐ Minor: ☐
1700-1799: ☐ 1800-1859: ☐ 1860-1910: ☐ 1910-1945: ☒		Period	1700-1799: ☐ 1800-1859: ☐ 1860-1916: ☐ 1910-1945: ☐
Bibliography and further notes on Reverse		BUILDING 3	or: — Note:
Surveyed by: — Date:		BUILDING 4	or: — Note:

IL 623-0486

ILLINOIS RURAL SURVEY

County: McHenry | Site #: 4650 | Town: Naugers Bend
Qu: SE | Sec: 23 | TWP: 43N | Range: 8E
Street: 3206 FIRST | Street View: ✓

Industrial/Commercial Complex w/3 or more Bldgs.: ☐

FARMSTEAD ☐

House: ✓ 2 Houses: ☐ 1 Major Barn: ☐ 2 Mjr Barns: ☐ 3 Mjr Barns: ☐ Corn Cribs, 1: ☐, 2: ☐, 3+: ☐
Garage: ☐ Mech. Shed: ☐ Grainery: ☐ Smokehouse: ☐ Summer Kitchen: ☐ Silo: ☐ Windmill: ☐
Grain Bins: ☐ Pump House: ☐ Hog Houses: ☐ Chicken Coop: ☐ Outhouse: ☐ Mobile Homes: ☐
Sheds, 1-3: ☐ 3+: ☐ Metal Bldgs: ☐ Comments:

FRAME# 11 | Pres. Funct.: Cottage | Same ? ✓

Residence: ✓ Outbuilding: ☐ Public: ☐ Commercial: ☐ Barn: ☐ Industrial: ☐ Structural: ☐ Religious: ☐
Deteriorated: ☐ Abandoned: ☐ Lrg: ☐ Md: ✓ Sml: ☐
1 1 1 1 or: | Stories: 1: ☐ 1-½: ✓ 2: ☐ 2+: ☐
Frame: ✓ Masonry: ☐ Pole: ☐ Log: ☐ Other:
Clpbd: ☐ Weatherbd: ☐ Vert: ☐ Wd. Shngl: ☐ Brick: ☐
Stone: ☐ Block: ☐ Metal: ☐ Asbestos: ✓ Vinyl: ☐ Tar Ppr: ☐
Brick: ☐ Stone: ☐ Block: ✓ Poured or Stucco: ☐ Tile: ☐
Gable: ✓ Hipped: ☐ Flat: ☐ Mansard: ☐ Other:
Asphalt Shngl: ✓ Metal: ☐ Wood Shngl: ☐ Other:
Good: ☐ Fair: ✓ Alt: ☐ Vy Alt: ☐ Add., Major: ☐ Minor: ☐
1700-1799: ☐ 1800-1859: ☐ 1860-1910: ☐ 1910-1945: ✓

Bibliography and further notes on Reverse

Surveyed by: Date:

w/ BUILDING 2 w	FRAME# Pres. Funct.: Same ? ☐
Original Function	Residence: ☐ Outbuilding: ☐ Public: ☐ Commercial: ☐ Barn: ☐ Industrial: ☐ Structural: ☐ Religious: ☐
Condition/Use/Size	Deteriorated: ☐ Abandoned: ☐ Lrg: ☐ Md: ☐ Sm: ☐
Building TYPE	or: Stories: 1: ☐ 1-½: ☐ 2: ☐ 2+: ☐
Structure	Frame: ☐ Masonry: ☐ Pole: ☐ Log: ☐ Other:
Siding material	Clpbd: ☐ Weatherbd: ☐ Vert: ☐ Wd. Shngl: ☐ Brick: ☐ Stone: ☐ Block: ☐ Metal: ☐ Asbestos: ☐ Vinyl: ☐ Tar Ppr: ☐
Foundation	Brick: ☐ Stone: ☐ Block: ☐ Poured or Stucco: ☐ Tile: ☐
Roof	Gable: ☐ Hipped: ☐ Flat: ☐ Mansard: ☐ Other:
Roof Material	Asphalt Shngl: ☐ Metal: ☐ Wood Shngl: ☐ Other:
Integrity	Good: ☐ Fair: ☐ Alt: ☐ Vy Alt: ☐ Add., Major: ☐ Minor: ☐
Period	1700-1799: ☐ 1800-1859: ☐ 1860-1910: ☐ 1910-1945: ☐
BUILDING 3	or: Note:
BUILDING 4	or: Note:

6465

ILLINOIS RURAL SURVEY

County: McHenry | Site #: 4651 | Town: Naugers Bend
Qu: SE | Sec: 23 | TWP: 43N | Range: 8E
Street: 3205 FIRST | Street View: ✓

Industrial/Commercial Complex w/3 or more Bldgs.: ☐

FARMSTEAD ☐

House: ✓ 2 Houses: ☐ 1 Major Barn: ☐ 2 Mjr Barns: ☐ 3 Mjr Barns: ☐ Corn Cribs, 1: ☐, 2: ☐, 3+: ☐
Garage: ✓ Mech. Shed: ☐ Grainery: ☐ Smokehouse: ☐ Summer Kitchen: ☐ Silo: ☐ Windmill: ☐
Grain Bins: ☐ Pump House: ☐ Hog Houses: ☐ Chicken Coop: ☐ Outhouse: ☐ Mobile Homes: ☐
Sheds, 1-3: ☐ 3+: ☐ Metal Bldgs: ☐ Comments:

FRAME# 12 | Pres. Funct.: Res | Same ? ✓

Residence: ✓ Outbuilding: ☐ Public: ☐ Commercial: ☐ Barn: ☐ Industrial: ☐ Structural: ☐ Religious: ☐
Deteriorated: ☐ Abandoned: ☐ Lrg: ☐ Md: ☐ Sml: ☐
or: | Stories: 1: ✓ 1-½: ☐ 2: ✓ 2+: ☐
Frame: ✓ Masonry: ☐ Pole: ☐ Log: ☐ Other:
Clpbd: ☐ Weatherbd: ☐ Vert: ☐ Wd. Shngl: ☐ Brick: ☐
Stone: ☐ Block: ☐ Metal: ✓ Asbestos: ☐ Vinyl: ☐ Tar Ppr: ☐
Brick: ☐ Stone: ☐ Block: ☐ Poured or Stucco: ✓ Tile: ☐
Gable: ✓ Hipped: ✓ Flat: ☐ Mansard: ☐ Other:
Asphalt Shngl: ✓ Metal: ☐ Wood Shngl: ☐ Other:
Good: ☐ Fair: ☐ Alt: ✓ Vy Alt: ☐ Add., Major: ✓ Minor: ☐
1700-1799: ☐ 1800-1859: ☐ 1860-1910: ☐ 1910-1945: ✓

Bibliography and further notes on Reverse

Surveyed by: Date:

w/ BUILDING 2 w	FRAME# Pres. Funct.: Same ? ☐
Original Function	Residence: ☐ Outbuilding: ☐ Public: ☐ Commercial: ☐ Barn: ☐ Industrial: ☐ Structural: ☐ Religious: ☐
Condition/Use/Size	Deteriorated: ☐ Abandoned: ☐ Lrg: ☐ Md: ☐ Sm: ☐
Building TYPE	or: Stories: 1: ☐ 1-½: ☐ 2: ☐ 2+: ☐
Structure	Frame: ☐ Masonry: ☐ Pole: ☐ Log: ☐ Other:
Siding material	Clpbd: ☐ Weatherbd: ☐ Vert: ☐ Wd. Shngl: ☐ Brick: ☐ Stone: ☐ Block: ☐ Metal: ☐ Asbestos: ☐ Vinyl: ☐ Tar Ppr: ☐
Foundation	Brick: ☐ Stone: ☐ Block: ☐ Poured or Stucco: ☐ Tile: ☐
Roof	Gable: ☐ Hipped: ☐ Flat: ☐ Mansard: ☐ Other:
Roof Material	Asphalt Shngl: ☐ Metal: ☐ Wood Shngl: ☐ Other:
Integrity	Good: ☐ Fair: ☐ Alt: ☐ Vy Alt: ☐ Add., Major: ☐ Minor: ☐
Period	1700-1799: ☐ 1800-1859: ☐ 1860-1910: ☐ 1910-1945: ☐
BUILDING 3	or: Note:
BUILDING 4	or: Note:

6465

ILLINOIS RURAL SURVEY

County: McHenry	Site #: 4652	Town: Haegers Bend	
Qtr: SE	Sec: 23	TWP: 43N	Range: 8E
Street: 3209 FIRST		Street View: ☒	

Industrial/Commercial Complex w/3 or more Bldgs.: ☐

FARMSTEAD ☐

House: ☐ 2 Houses: ☐ 1 Major Barn: ☐ 2 Mjr Barns: ☐ 3 Mjr Barns: ☐ Corn Cribs, 1: ☐, 2: ☐, 3+: ☐
Garage: ☐ Mach. Shed: ☐ Grainery: ☐ Smokehouse: ☐ Summer Kitchen: ☐ Silo: ☐ Windmill: ☐
Grain Bins: ☐ Pump House: ☐ Hog Houses: ☐ Chicken Coop: ☐ Outhouse: ☐ Mobile Homes: ☐
Sheds, 1-3: ☐ 3+: ☐ Metal Bldgs: ☐ Comments:

PHOTO (Additional photos on back)

FRAME# 13	Pres. Funct.: Res	Same ? ☒	#1 BUILDING 2nd
Residence: ☒ Outbuilding: ☐ Public: ☐ Commercial: ☐ Barn: ☐ Industrial: ☐ Structural: ☐ Religious: ☐			Original Function
Deteriorated: ☐ Abandoned: ☐ Lrg ☐ Md ☐ Sml ☐			Condition/Use/size
or:	Stories: 1: ☐ 1-½: ☐ 2: ☒ 2+: ☐		Building TYPE
Frame: ☒ Masonry: ☐ Pole: ☐ Log: ☐ Other:			Structure
Clpbd: ☐ Weatherbd: ☐ Vert: ☒ Wd. Shngl: ☐ Brick: ☐ ~~Asb~~ Stucco Stone: ☐ Block: ☐ Metal: ☐ Asbestos: ☐ Vinyl: ☐ Tar Ppr: ☐			Siding material
Brick: ☐ Stone: ☐ Block: ☐ Poured or Stucco: ☐ Tile: ☐			Foundation
Gable: ☒ Hipped: ☐ Flat: ☐ Mansard: ☐ Other:			Roof
Asphalt Shngl: ☒ Metal: ☐ Wood Shngl: ☐ Other:			Roof Material
Good: ☐ Fair: ☐ Alt: ☐ Vy Alt'd: ☐ Add., Major: ☐ Minor: ☐ 2ND STORY			Integrity
1700-1799: ☐ 1800-1859: ☐ 1860-1910: ☐ 1910-1945: ☒			Period
Bibliography and further notes on Reverse			BUILDING 3
Surveyed by: Date:			BUILDING 4

FRAME# | Pres. Funct.: | Same ? ☐
Residence: ☐ Outbuilding: ☐ Public: ☐ Commercial: ☐ Barn: ☐ Industrial: ☐ Structural: ☐ Religious: ☐
Deteriorated: ☐ Abandoned: ☐ Lrg ☐ Md ☐ Sm ☐
or: | Stories: 1: ☐ 1-½: ☐ 2: ☐ 2+: ☐
Frame: ☐ Masonry: ☐ Pole: ☐ Log: ☐ Other:
Clpbd: ☐ Weatherbd: ☐ Vert: ☐ Wd. Shngl: ☐ Brick: ☐
Stone: ☐ Block: ☐ Metal: ☐ Asbestos: ☐ Vinyl: ☐ Tar Ppr: ☐
Brick: ☐ Stone: ☐ Block: ☐ Poured or Stucco: ☐ Tile: ☐
Gable: ☐ Hipped: ☐ Flat: ☐ Mansard: ☐ Other:
Asphalt Shngl: ☐ Metal: ☐ Wood Shngl: ☐ Other:
Good: ☐ Fair: ☐ Alt: ☐ Vy Alt'd: ☐ Add., Major: ☐ Minor: ☐
1700-1799: ☐ 1800-1859: ☐ 1860-1910: ☐ 1910-1945: ☐
or: | Note:
or: | Note:

8. 422-8486

ILLINOIS RURAL SURVEY

County: McHenry	Site #: 4653	Town: Haegers Bend	
Qtr: SE	Sec: 23	TWP: 43N	Range: 8E
Street: 3213 FIRST		Street View: ☒	

Industrial/Commercial Complex w/3 or more Bldgs.: ☐

FARMSTEAD ☐

House: ☐ 2 Houses: ☐ 1 Major Barn: ☐ 2 Mjr Barns: ☐ 3 Mjr Barns: ☐ Corn Cribs, 1: ☐, 2: ☐, 3+: ☐
Garage: ☐ Mach. Shed: ☐ Grainery: ☐ Smokehouse: ☐ Summer Kitchen: ☐ Silo: ☐ Windmill: ☐
Grain Bins: ☐ Pump House: ☐ Hog Houses: ☐ Chicken Coop: ☐ Outhouse: ☐ Mobile Homes: ☐
Sheds, 1-3: ☐ 3+: ☐ Metal Bldgs: ☐ Comments:



FRAME# 14	Pres. Funct.: Cottage	Same ? ☒	#1 BUILDING 2nd
Residence: ☒ Outbuilding: ☐ Public: ☐ Commercial: ☐ Barn: ☐ Industrial: ☐ Structural: ☐ Religious: ☐			Original Function
Deteriorated: ☐ Abandoned: ☐ Lrg ☐ Md ☒ Sml ☐			Condition/Use/size
1016 or:	Stories: 1: ☒ 1-½: ☐ 2: ☐ 2+: ☐		Building TYPE
Frame: ☒ Masonry: ☐ Pole: ☐ Log: ☐ Other:			Structure
Clpbd: ☒ Weatherbd: ☐ Vert: ☐ Wd. Shngl: ☐ Brick: ☐ Stone: ☐ Block: ☐ Metal: ☐ Asbestos: ☐ Vinyl: ☐ Tar Ppr: ☐			Siding material
Brick: ☐ Stone: ☐ Block: ☐ Poured or Stucco: ☐ Tile: ☐			Foundation
Gable: ☒ Hipped: ☐ Flat: ☐ Mansard: ☐ Other:			Roof
Asphalt Shngl: ☒ Metal: ☐ Wood Shngl: ☐ Other:			Roof Material
Good: ☐ Fair: ☐ Alt: ☒ Vy Alt'd: ☐ Add., Major: ☒ Minor: ☐			Integrity
1700-1799: ☐ 1800-1859: ☐ 1860-1910: ☐ 1910-1945: ☒			Period
Bibliography and further notes on Reverse			BUILDING 3
Surveyed by: Date:			BUILDING 4

FRAME# | Pres. Funct.: | Same ? ☐
Residence: ☐ Outbuilding: ☐ Public: ☐ Commercial: ☐ Barn: ☐ Industrial: ☐ Structural: ☐ Religious: ☐
Deteriorated: ☐ Abandoned: ☐ Lrg ☐ Md ☐ Sm ☐
or: | Stories: 1: ☐ 1-½: ☐ 2: ☐ 2+: ☐
Frame: ☐ Masonry: ☐ Pole: ☐ Log: ☐ Other:
Clpbd: ☐ Weatherbd: ☐ Vert: ☐ Wd. Shngl: ☐ Brick: ☐
Stone: ☐ Block: ☐ Metal: ☐ Asbestos: ☐ Vinyl: ☐ Tar Ppr: ☐
Brick: ☐ Stone: ☐ Block: ☐ Poured or Stucco: ☐ Tile: ☐
Gable: ☐ Hipped: ☐ Flat: ☐ Mansard: ☐ Other:
Asphalt Shngl: ☐ Metal: ☐ Wood Shngl: ☐ Other:
Good: ☐ Fair: ☐ Alt: ☐ Vy Alt'd: ☐ Add., Major: ☐ Minor: ☐
1700-1799: ☐ 1800-1859: ☐ 1860-1910: ☐ 1910-1945: ☐
or: | Note:
or: | Note:

422-8486

ILLINOIS RURAL SURVEY

County: McHenry | Site #: 4654 | Town: Naeger's Bend
Qtr: SE | Sec: 23 | TWP: 43N | Range: 8E
Street: 9720 First | Street View: X

Industrial/Commercial Complex w/3 or more Bldgs.: ☐

FARMSTEAD ☐

House: X | 2 Houses: ☐ | 1 Major Barn: ☐ | 2 Mjr Barns: ☐ | 3 Mjr Barns: ☐ | Corn Cribs, 1: ☐, 2: ☐, 3+: ☐
Garage: X | Mach. Shed: ☐ | Grainery: ☐ | Smokehouse: ☐ | Summer Kitchen: ☐ | Silo: ☐ | Windmill: ☐
Grain Bins: X | Pump House: ☐ | Hog Houses: ☐ | Chicken Coop: ☐ | Outhouse: ☐ | Mobile Homes: ☐
Sheds, 1-2: ☐ 3+: ☐ | Metal Bldgs: ☐ | Comments:



FRAME# 15 | Pres. Funct.: Res | Same ? X

Residence: X | Outbuilding: ☐ | Public: ☐ | Commercial: ☐ | Barn: ☐ | Industrial: ☐ | Structural: ☐ | Religious: ☐
Deteriorated: ☐ | Abandoned: ☐ | Lrg: X | Mid: ☐ | Sml: ☐
1109 | or: | Stories: X 1: ☐ 1-½: ☐ 2: ☐ 2+: ☐
Frame: X | Masonry: ☐ | Pole: ☐ | Log: ☐ | Other:
Clpbd: X | Weathrbd: ☐ | Vert: X | Wd. Shngl: ☐ | Brick: ☐
Stone: ☐ | Block: ☐ | Metal: X | Asbestos: X | Vinyl: ☐ | Tar Ppr: ☐
Brick: ☐ | Stone: ☐ | Block: X | Poured or Stucco: ☐ | Tile: ☐
Gable: X | Hipped: ☐ | Flat: ☐ | Mansard: ☐ | Other:
Asphalt Shngl: X | Metal: ☐ | Wood Shngl: ☐ | Other:
Good: ☐ | Fair: ☐ | Alt: ☐ | Vy Alt'd: X | Add., Major: X | Minor: ☐ 2nd Story
1700-1799: ☐ | 1800-1859: ☐ | 1860-1910: ☐ | 1910-1945: X

Bibliography and further notes on Reverse

Surveyed by: | Date:

BUILDING 2	FRAME#	Pres. Funct.: Same ? ☐
Original Function	Residence: ☐ Outbuilding: ☐ Public: ☐ Commercial: ☐ Barn: ☐ Industrial: ☐ Structural: ☐ Religious: ☐	
Condition/Usefulness	Deteriorated: ☐ Abandoned: ☐ Lrg: ☐ Mid: ☐ Sml: ☐	
Building TYPE	or:	Stories: 1: ☐ 1-½: ☐ 2: ☐ 2+: ☐
Structure	Frame: ☐ Masonry: ☐ Pole: ☐ Log: ☐ Other:	
Siding material	Clpbd: ☐ Weathrbd: ☐ Vert: ☐ Wd. Shngl: ☐ Brick: ☐ Stone: ☐ Block: ☐ Metal: ☐ Asbestos: ☐ Vinyl: ☐ Tar Ppr: ☐	
Foundation	Brick: ☐ Stone: ☐ Block: ☐ Poured or Stucco: ☐ Tile: ☐	
Roof	Gable: ☐ Hipped: ☐ Flat: ☐ Mansard: ☐ Other:	
Roof Material	Asphalt Shngl: ☐ Metal: ☐ Wood Shngl: ☐ Other:	
Integrity	Good: ☐ Fair: ☐ Alt: ☐ Vy Alt'd: ☐ Add., Major: ☐ Minor: ☐	
Period	1700-1799: ☐ 1800-1859: ☐ 1860-1910: ☐ 1910-1945: ☐	
BUILDING 3	or:	Note:
BUILDING 4	or:	Note:

4445

ILLINOIS RURAL SURVEY

County: McHenry | Site #: 4655 | Town: Naeger's Bend
Qtr: SE | Sec: 23 | TWP: 43N | Range: 8E
Street: May Ave at First | Street View: X From May

Industrial/Commercial Complex w/3 or more Bldgs.: ☐

FARMSTEAD ☐

House: ☐ | 2 Houses: ☐ | 1 Major Barn: ☐ | 2 Mjr Barns: ☐ | 3 Mjr Barns: ☐ | Corn Cribs, 1: ☐, 2: ☐, 3+: ☐
Garage: ☐ | Mach. Shed: ☐ | Grainery: ☐ | Smokehouse: ☐ | Summer Kitchen: ☐ | Silo: ☐ | Windmill: ☐
Grain Bins: ☐ | Pump House: ☐ | Hog Houses: ☐ | Chicken Coop: ☐ | Outhouse: ☐ | Mobile Homes: ☐
Sheds, 1-2: ☐ 3+: ☐ | Metal Bldgs: ☐ | Comments:



FRAME# 16 | Pres. Funct.: Cottage | Same ? X

Residence: X | Outbuilding: ☐ | Public: ☐ | Commercial: ☐ | Barn: ☐ | Industrial: ☐ | Structural: ☐ | Religious: ☐
Deteriorated: ☐ | Abandoned: ☐ | Lrg: ☐ | Mid: X | Sml: ☐
1110 | or: | Stories: 1: X 1-½: ☐ 2: ☐ 2+: ☐
Frame: X | Masonry: ☐ | Pole: ☐ | Log: ☐ | Other:
Clpbd: X | Weathrbd: ☐ | Vert: ☐ | Wd. Shngl: ☐ | Brick: ☐
Stone: ☐ | Block: ☐ | Metal: ☐ | Asbestos: ☐ | Vinyl: ☐ | Tar Ppr: ☐
Brick: ☐ | Stone: ☐ | Block: X | Poured or Stucco: ☐ | Tile: ☐
Gable: ☐ | Hipped: X | Flat: ☐ | Mansard: ☐ | Other:
Asphalt Shngl: X | Metal: ☐ | Wood Shngl: ☐ | Other:
Good: ☐ | Fair: X | Alt: ☐ | Vy Alt'd: ☐ | Add., Major: ☐ | Minor: ☐
1799: ☐ | 1800-1859: ☐ | 1860-1910: ☐ | 1910-1945: X

Bibliography and further notes on Reverse

Surveyed by: | Date:

BUILDING 2	FRAME#	Pres. Funct.: Same ? ☐
Original Function	Residence: ☐ Outbuilding: ☐ Public: ☐ Commercial: ☐ Barn: ☐ Industrial: ☐ Structural: ☐ Religious: ☐	
Condition/Usefulness	Deteriorated: ☐ Abandoned: ☐ Lrg: ☐ Mid: ☐ Sml: ☐	
Building TYPE	or:	Stories: 1: ☐ 1-½: ☐ 2: ☐ 2+: ☐
Structure	Frame: ☐ Masonry: ☐ Pole: ☐ Log: ☐ Other:	
Siding material	Clpbd: ☐ Weathrbd: ☐ Vert: ☐ Wd. Shngl: ☐ Brick: ☐ Stone: ☐ Block: ☐ Metal: ☐ Asbestos: ☐ Vinyl: ☐ Tar Ppr: ☐	
Foundation	Brick: ☐ Stone: ☐ Block: ☐ Poured or Stucco: ☐ Tile: ☐	
Roof	Gable: ☐ Hipped: ☐ Flat: ☐ Mansard: ☐ Other:	
Roof Material	Asphalt Shngl: ☐ Metal: ☐ Wood Shngl: ☐ Other:	
Integrity	Good: ☐ Fair: ☐ Alt: ☐ Vy Alt'd: ☐ Add., Major: ☐ Minor: ☐	
Period	1700-1799: ☐ 1800-1859: ☐ 1860-1910: ☐ 1910-1945: ☐	
BUILDING 3	or:	Note:
BUILDING 4	or:	Note:

422-4455

ILLINOIS RURAL SURVEY

County: McHenry | Site #: 4656 | Town: Naegeli's Bend
¼: SE | Sec: 23 | TWP: 43N | Range: 8E
Street: 9719 May | Street View: ✓
Industrial/Commercial Complex w/3 or more Bldgs.: ☐

FARMSTEAD ☐
House: ☐ 2 Houses: ☐ 1 Major Barn: ☐ 2 Mjr Barns: ☐ 3 Mjr Barns: ☐ Corn Cribs, 1: ☐, 2: ☐, 3+: ☐
Garage: ☐ Mach. Shed: ☐ Grainery: ☐ Smokehouse: ☐ Summer Kitchen: ☐ Silo: ☐ Windmill: ☐
Grain Bins: ☐ Pump House: ☐ Hog House: ☐ Chicken Coop: ☐ Outhouse: ☐ Mobile Homes: ☐
Sheds, 1-3: ☐ 3+: ☐ Metal Bldgs: ☐ Comments:



FRAME# 17	Pres. Funct.: Cottage	Same ? ✓	w/ BUILDING 2w	FRAME#	Pres. Funct.:	Same ? ☐
Residence: ✓ Outbuilding: ☐ Public: ☐ Commercial: ☐ Barn: ☐ Industrial: ☐ Structural: ☐ Religious: ☐			Original Function	Residence: ☐ Outbuilding: ☐ Public: ☐ Commercial: ☐ Barn: ☐ Industrial: ☐ Structural: ☐ Religious: ☐		
Deteriorated: ☐ Abandoned: ☐ Lrg: ☐ Mid: ✓ Sml: ☐			Condition/Use/Size	Deteriorated: ☐ Abandoned: ☐ Lrg: ☐ Mid: ☐ Sm: ☐		
1 1 1 1 or:	Stories: 1: ☐ 1-½: ✓ 2: ☐ 2+: ☐		Building TYPE	or:	Stories: 1: ☐ 1-½: ☐ 2: ☐ 2+: ☐	
Frame: ✓ Masonry: ☐ Pole: ☐ Log: ☐ Other:			Structure	Frame: ☐ Masonry: ☐ Pole: ☐ Log: ☐ Other:		
Clpbd: ☐ Weathrbd: ☐ Vert: ☐ Wd. Shngl: ☐ Brick: ☐ Stone: ☐ Block: ☐ Metal: ☐ Asbestos: ✓ Vinyl: ☐ Tar Ppr: ☐			Siding material	Clpbd: ☐ Weathrbd: ☐ Vert: ☐ Wd. Shngl: ☐ Brick: ☐ Stone: ☐ Block: ☐ Metal: ☐ Asbestos: ☐ Vinyl: ☐ Tar Ppr: ☐		
Brick: ☐ Stone: ☐ Block: ☐ Poured or Stucco: ☐ Tile: ☐			Foundation	Brick: ☐ Stone: ☐ Block: ☐ Poured or Stucco: ☐ Tile: ☐		
Gable: ✓ Hipped: ☐ Flat: ☐ Mansard: ☐ Other:			Roof	Gable: ☐ Hipped: ☐ Flat: ☐ Mansard: ☐ Other:		
Asphalt Shngl: ✓ Metal: ☐ Wood Shngl: ☐ Other:			Roof Material	Asphalt Shngl: ☐ Metal: ☐ Wood Shngl: ☐ Other:		
Good: ☐ Fair: ✓ Altr: ☐ Vy Altd: ☐ Add., Major: ☐ Minor: ✓ dormer			Integrity	Good: ☐ Fair: ☐ Altr: ☐ Vy Altd: ☐ Add., Major: ☐ Minor: ☐		
1700-1799: ☐ 1800-1859: ☐ 1860-1910: ☐ 1910-1945: ✓			Period	1700-1799: ☐ 1800-1859: ☐ 1860-1910: ☐ 1910-1945: ☐		
Bibliography and further notes on Reverse			BUILDING 3	or:	Note:	
Surveyed by:	Date:		BUILDING 4	or:	Note:	

G

ILLINOIS RURAL SURVEY

County: McHenry | Site #: 4657 | Town: Naegeli's Bend
¼: SE | Sec: 23 | TWP: 43N | Range: 8E
Street: 9715 May | Street View: ✓
Industrial/Commercial Complex w/3 or more Bldgs.: ☐

FARMSTEAD ☐
House: ✓ 2 Houses: ☐ 1 Major Barn: ☐ 2 Mjr Barns: ☐ 3 Mjr Barns: ☐ Corn Cribs, 1: ☐, 2: ☐, 3+: ☐
Garage: ☐ Mach. Shed: ☐ Grainery: ☐ Smokehouse: ☐ Summer Kitchen: ☐ Silo: ☐ Windmill: ☐
Grain Bins: ☐ Pump House: ☐ Hog House: ☐ Chicken Coop: ☐ Outhouse: ☐ Mobile Homes: ☐
Sheds, 1-3: ☐ 3+: ☐ Metal Bldgs: ☐ Comments:



FRAME# 16	Pres. Funct.: Cottage	Same ? ✓	w/ BUILDING 2w	FRAME#	Pres. Funct.:	Same ? ☐
Residence: ✓ Outbuilding: ☐ Public: ☐ Commercial: ☐ Barn: ☐ Industrial: ☐ Structural: ☐ Religious: ☐			Original Function	Residence: ☐ Outbuilding: ☐ Public: ☐ Commercial: ☐ Barn: ☐ Industrial: ☐ Structural: ☐ Religious: ☐		
Deteriorated: ☐ Abandoned: ☐ Lrg: ☐ Mid: ☐ Sml: ✓			Condition/Use/Size	Deteriorated: ☐ Abandoned: ☐ Lrg: ☐ Mid: ☐ Sm: ☐		
1 1 1 1 or:	Stories: 1: ✓ 1-½: ☐ 2: ☐ 2+: ☐		Building TYPE	or:	Stories: 1: ☐ 1-½: ☐ 2: ☐ 2+: ☐	
Frame: ✓ Masonry: ☐ Pole: ☐ Log: ☐ Other:			Structure	Frame: ☐ Masonry: ☐ Pole: ☐ Log: ☐ Other:		
Clpbd: ☐ Weathrbd: ☐ Vert: ✓ Wd. Shngl: ☐ Brick: ☐ Stone: ☐ Block: ☐ Metal: ☐ Asbestos: ☐ Vinyl: ☐ Tar Ppr: ☐			Siding material	Clpbd: ☐ Weathrbd: ☐ Vert: ☐ Wd. Shngl: ☐ Brick: ☐ Stone: ☐ Block: ☐ Metal: ☐ Asbestos: ☐ Vinyl: ☐ Tar Ppr: ☐		
Brick: ☐ Stone: ☐ Block: ☐ Poured or Stucco: ☐ Tile: ☐			Foundation	Brick: ☐ Stone: ☐ Block: ☐ Poured or Stucco: ☐ Tile: ☐		
Gable: ✓ Hipped: ☐ Flat: ☐ Mansard: ☐ Other:			Roof	Gable: ☐ Hipped: ☐ Flat: ☐ Mansard: ☐ Other:		
Asphalt Shngl: ✓ Metal: ☐ Wood Shngl: ☐ Other:			Roof Material	Asphalt Shngl: ☐ Metal: ☐ Wood Shngl: ☐ Other:		
Good: ☐ Fair: ☐ Altr: ☐ Vy Altd: ✓ Add., Major: ✓ Minor: ☐			Integrity	Good: ☐ Fair: ☐ Altr: ☐ Vy Altd: ☐ Add., Major: ☐ Minor: ☐		
1700-1799: ☐ 1800-1859: ☐ 1860-1910: ☐ 1910-1945: ✓			Period	1700-1799: ☐ 1800-1859: ☐ 1860-1910: ☐ 1910-1945: ☐		
Bibliography and further notes on Reverse			BUILDING 3	or:	Note:	
Surveyed by:	Date:		BUILDING 4	or:	Note:	

G

ILLINOIS RURAL SURVEY

County: McHenry | Site #: 4658 | Town: Hoeger's Bend
¼: SE | Sec: 23 | TWP: 43N | Range: 8E
Street: 9713 May | Street View: ✓
Industrial/Commercial Complex w/3 or more Bldgs.: ☐

FARMSTEAD ☐
House: ✓ 2 Houses: ☐ 1 Major Barn: ☐ 2 Mjr Barns: ☐ 3 Mjr Barns: ☐ Corn Cribs, 1: ☐, 2: ☐, 3+: ☐
Garage: ☐ Mech. Shed: ☐ Granary: ☐ Smokehouse: ☐ Summer Kitchen: ☐ Silo: ☐ Windmill: ☐
Grain Bins: ☐ Pump House: ☐ Hog House: ☐ Chicken Coop: ☐ Outhouse: ☐ Mobile Homes: ☐
Sheds, 1-3: ☐ 3+: ☐ Metal Bldgs: ☐ Comments:



PH GOES

FRAME# 19 | Pres. Funct.: Cottage | Same ? ✓
Residence: ✓ Outbuilding: ☐ Public: ☐ Commercial: ☐ Barn: ☐ Industrial: ☐ Structural: ☐ Religious: ☐
Deteriorated: ✓ Abandoned: ☐ Lrg ☐ Mid ✓ Sml ☐
1112 or: | Stories: ✓ 1-½: ☐ 2: ☐ 2+: ☐
Frame: ✓ Masonry: ☐ Pole: ☐ Log: ☐ Other:
Clpbd: ✓ Weatherbd: ☐ Vert: ☐ Wd. Shngl: ☐ Brick: ☐
Stone: ☐ Block: ☐ Metal: ☐ Asbestos: ☐ Vinyl: ☐ Tar Ppr: ☐
Brick: ☐ Stone: ☐ Block: ☐ Poured or Stucco: ☐ Tile: ☐
Gable: ✓ Hipped: ☐ Flat: ☐ Mansard: ☐ Other:
Asphalt Shngl: ☐ Metal: ☐ Wood Shngl: ☐ Other: Tar Paper
Good: ☐ Fair: ✓ Altr: ☐ Vy Altd: ☐ Add., Major: ☐ Minor: ☐
1700-1799: ☐ 1800-1859: ☐ 1860-1910: ☐ 1910-1945: ✓

Bibliography and further notes on Reverse

Surveyed by: _____ Date: _____

#1 BUILDING 2	FRAME#: Pres. Funct.: Same ? ☐
Original Function	Residence: ☐ Outbuilding: ☐ Public: ☐ Commercial: ☐ Barn: ☐ Industrial: ☐ Structural: ☐ Religious: ☐
Condition/Use/Size	Deteriorated: ☐ Abandoned: ☐ Lrg ☐ Mid ☐ Sm ☐
Building TYPE	or: Stories: 1: ☐ 1-½: ☐ 2: ☐ 2+: ☐
Structure	Frame: ☐ Masonry: ☐ Pole: ☐ Log: ☐ Other:
Siding material	Clpbd: ☐ Weatherbd: ☐ Vert: ☐ Wd. Shngl: ☐ Brick: ☐ Stone: ☐ Block: ☐ Metal: ☐ Asbestos: ☐ Vinyl: ☐ Tar Ppr: ☐
Foundation	Brick: ☐ Stone: ☐ Block: ☐ Poured or Stucco: ☐ Tile: ☐
Roof	Gable: ☐ Hipped: ☐ Flat: ☐ Mansard: ☐ Other:
Roof Material	Asphalt Shngl: ☐ Metal: ☐ Wood Shngl: ☐ Other:
Integrity	Good: ☐ Fair: ☐ Altr: ☐ Vy Altd: ☐ Add., Major: ☐ Minor: ☐
Period	1700-1799: ☐ 1800-1859: ☐ 1860-1910: ☐ 1910-1945: ☐
BUILDING 3	or: Note
BUILDING 4	or: Note:

IL 422-0468

ILLINOIS RURAL SURVEY

County: McHenry | Site #: 4659 | Town: Hoeger's Bend
¼: SE | Sec: 23 | TWP: 43N | Range: 8E
Street: 9710 May | Street View: ✓
Industrial/Commercial Complex w/3 or more Bldgs.: ☐

FARMSTEAD ☐
House: ✓ 2 Houses: ☐ 1 Major Barn: ☐ 2 Mjr Barns: ☐ 3 Mjr Barns: ☐ Corn Cribs, 1: ☐, 2: ☐, 3+: ☐
Garage: ✓ Mech. Shed: ☐ Granary: ☐ Smokehouse: ☐ Summer Kitchen: ☐ Silo: ☐ Windmill: ☐
Grain Bins: ☐ Pump House: ☐ Hog House: ☐ Chicken Coop: ☐ Outhouse: ☐ Mobile Homes: ☐
Sheds, 1-3: ☐ 3+: ☐ Metal Bldgs: ☐ Comments:



PH GOES

FRAME# 20 | Pres. Funct.: | Same ? ☐
Residence: ☐ Outbuilding: ☐ Public: ☐ Commercial: ☐ Barn: ☐ Industrial: ☐ Structural: ☐ Religious: ☐
Deteriorated: ☐ Abandoned: ☐ Lrg ☐ Mid ✓ Sml ☐
1106 or: | Stories: 1: ☐ 1-½: ✓ 2: ☐ 2+: ☐
Frame: ✓ Masonry: ☐ Pole: ☐ Log: ☐ Other:
Clpbd: ☐ Weatherbd: ☐ Vert: ✓ Wd. Shngl: ☐ Brick: ☐
Stone: ☐ Block: ☐ Metal: ✓ Asbestos: ☐ Vinyl: ☐ Tar Ppr: ☐
Brick: ☐ Stone: ☐ Block: ☐ Poured or Stucco: ☐ Tile: ☐
Gable: ✓ Hipped: ☐ Flat: ☐ Mansard: ☐ Other:
Asphalt Shngl: ✓ Metal: ☐ Wood Shngl: ☐ Other:
Good: ☐ Fair: ✓ Altr: ☐ Vy Altd: ☐ Add., Major: ☐ Minor: ☐
1700-1799: ☐ 1800-1859: ☐ 1860-1910: ☐ 1910-1945: ✓

Bibliography and further notes on Reverse

Surveyed by: _____ Date: _____

#1 BUILDING 2	FRAME#: Pres. Funct.: Same ? ☐
Original Function	Residence: ☐ Outbuilding: ☐ Public: ☐ Commercial: ☐ Barn: ☐ Industrial: ☐ Structural: ☐ Religious: ☐
Condition/Use/Size	Deteriorated: ☐ Abandoned: ☐ Lrg ☐ Mid ☐ Sm ☐
Building TYPE	or: Stories: 1: ☐ 1-½: ☐ 2: ☐ 2+: ☐
Structure	Frame: ☐ Masonry: ☐ Pole: ☐ Log: ☐ Other:
Siding material	Clpbd: ☐ Weatherbd: ☐ Vert: ☐ Wd. Shngl: ☐ Brick: ☐ Stone: ☐ Block: ☐ Metal: ☐ Asbestos: ☐ Vinyl: ☐ Tar Ppr: ☐
Foundation	Brick: ☐ Stone: ☐ Block: ☐ Poured or Stucco: ☐ Tile: ☐
Roof	Gable: ☐ Hipped: ☐ Flat: ☐ Mansard: ☐ Other:
Roof Material	Asphalt Shngl: ☐ Metal: ☐ Wood Shngl: ☐ Other:
Integrity	Good: ☐ Fair: ☐ Altr: ☐ Vy Altd: ☐ Add., Major: ☐ Minor: ☐
Period	1700-1799: ☐ 1800-1859: ☐ 1860-1910: ☐ 1910-1945: ☐
BUILDING 3	or: Note:
BUILDING 4	or: Note:

IL 422-0468

ILLINOIS RURAL SURVEY

County: McHenry | Site #: 4660 | Town: Hawgens Bend
Qtr: SE | Sec: 23 | TWP: 43N | Range: 8E
Street: 9709 May | Street View: ✓

Industrial/Commercial Complex w/3 or more Bldgs.: ☐

FARMSTEAD ☐

House: ☐ 2 Houses: ☐ 1 Major Barn: ☐ 2 Mjr Barns: ☐ 3 Mjr Barns: ☐ Corn Cribs, 1: ☐, 2: ☐, 3+: ☐
Garage: ☐ Mach. Shed: ☐ Granary: ☐ Smokehouse: ☐ Summer Kitchen: ☐ Silo: ☐ Windmill: ☐
Grain Bins: ☐ Pump House: ☐ Hog Houses: ☐ Chicken Coop: ☐ Outhouse: ☐ Mobile Homes: ☐
Shads, 1-3: ☐ 3+: ☐ Metal Bldgs: ☐ Comments:



FRAME# 21	Pres. Funct.: Cottage	Same ? ☐ ✓	as 1 BUILDING 2 ☐
Residence: ✓ Outbuilding: ☐ Public: ☐ Commercial: ☐ Barn: ☐ Industrial: ☐ Structural: ☐ Religious: ☐			Original Function
Deteriorated: ☐ Abandoned: ☐ Lrg: ☐ Mid: ✓ Sml: ☐			Condition/use/size
1 1 0 6 or:	Stories, 1: ✓ 1-½: ☐ 2: ☐ 2+: ☐		Building TYPE
Frame: ✓ Masonry: ☐ Pole: ☐ Log: ☐ Other:			Structure
Clpbd: ✓ Weatherbd: ☐ Vert: ☐ Wd. Shngl: ☐ Brick: ☐ Stone: ☐ Block: ☐ Metal: ☐ Asbestos: ☐ Vinyl: ☐ Tar Ppr: ☐			Siding material
Brick: ☐ Stone: ☐ Block: ✓ Poured or Stucco: ☐ Tile: ☐			Foundation
Gable: ✓ Hipped: ☐ Flat: ☐ Mansard: ☐ Other:			Roof
Asphalt Shngl: ✓ Metal: ☐ Wood Shngl: ☐ Other:			Roof Material
Good: ☐ Fair: ☐ Alt'd: ✓ Vy Alt'd: ☐ Add., Major: ✓ Minor: ☐			Integrity
1700-1799: ☐ 1800-1859: ☐ 1860-1910: ☐ 1910-1945: ✓			Period
Bibliography and further notes on Reverse			BUILDING 3
Surveyed by: Date:			BUILDING 4

FRAME# | Pres. Funct.: | Same ? ☐
Residence: ☐ Outbuilding: ☐ Public: ☐ Commercial: ☐ Barn: ☐ Industrial: ☐ Structural: ☐ Religious: ☐
Deteriorated: ☐ Abandoned: ☐ Lrg: ☐ Mid: ☐ Sml: ☐
or: | Stories, 1: ☐ 1-½: ☐ 2: ☐ 2+: ☐
Frame: ☐ Masonry: ☐ Pole: ☐ Log: ☐ Other:
Clpbd: ☐ Weatherbd: ☐ Vert: ☐ Wd. Shngl: ☐ Brick: ☐ Stone: ☐ Block: ☐ Metal: ☐ Asbestos: ☐ Vinyl: ☐ Tar Ppr: ☐
Brick: ☐ Stone: ☐ Block: ☐ Poured or Stucco: ☐ Tile: ☐
Gable: ☐ Hipped: ☐ Flat: ☐ Mansard: ☐ Other:
Asphalt Shngl: ☐ Metal: ☐ Wood Shngl: ☐ Other:
Good: ☐ Fair: ☐ Alt'd: ☐ Vy Alt'd: ☐ Add., Major: ☐ Minor: ☐
1700-1799: ☐ 1800-1859: ☐ 1860-1910: ☐ 1910-1945: ☐
or: Note:
or: Note:

6488

ILLINOIS RURAL SURVEY

County: McHenry | Site #: 4661 | Town: Hawgens Bend
Qtr: SE | Sec: 23 | TWP: 43N | Range: 8E
Street: 9708 May | Street View: ✓

Industrial/Commercial Complex w/3 or more Bldgs.: ☐

FARMSTEAD ☐

House: ✓ 2 Houses: ☐ 1 Major Barn: ☐ 2 Mjr Barns: ☐ 3 Mjr Barns: ☐ Corn Cribs, 1: ☐, 2: ☐, 3+: ☐
Garage: ☐ Mach. Shed: ☐ Granary: ☐ Smokehouse: ☐ Summer Kitchen: ☐ Silo: ☐ Windmill: ☐
Grain Bins: ☐ Pump House: ☐ Hog Houses: ☐ Chicken Coop: ☐ Outhouse: ☐ Mobile Homes: ☐
Shads, 1-3: ☐ 3+: ☐ Metal Bldgs: ☐ Comments:

PHC GOES



FRAME# 22	Pres. Funct.: Cottage	Same ? ☐ ✓	as 1 BUILDING 2 ☐
Residence: ✓ Outbuilding: ☐ Public: ☐ Commercial: ☐ Barn: ☐ Industrial: ☐ Structural: ☐ Religious: ☐			Original Function
Deteriorated: ✓ Abandoned: ☐ Lrg: ☐ Mid: ✓ Sml: ☐			Condition/use/size
1 1 1 0 or:	Stories, 1: ✓ 1-½: ☐ 2: ☐ 2+: ☐		Building TYPE
Frame: ✓ Masonry: ☐ Pole: ☐ Log: ☐ Other:			Structure
Clpbd: ☐ Weatherbd: ☐ Vert: ☐ Wd. Shngl: ☐ Brick: ☐ Stone: ☐ Block: ☐ Metal: ☐ Asbestos: ✓ Vinyl: ☐ Tar Ppr: ☐			Siding material
Brick: ☐ Stone: ☐ Block: ☐ Poured or Stucco: ☐ Tile: ☐			Foundation
Gable: ☐ Hipped: ✓ Flat: ☐ Mansard: ☐ Other:			Roof
Asphalt Shngl: ✓ Metal: ☐ Wood Shngl: ☐ Other:			Roof Material
Good: ☐ Fair: ✓ Alt'd: ☐ Vy Alt'd: ☐ Add., Major: ☐ Minor: ✓			Integrity
1700-1799: ☐ 1800-1859: ☐ 1860-1910: ☐ 1910-1945: ✓			Period
Bibliography and further notes on Reverse			BUILDING 3
Surveyed by: Date:			BUILDING 4

FRAME# | Pres. Funct.: | Same ? ☐
Residence: ☐ Outbuilding: ☐ Public: ☐ Commercial: ☐ Barn: ☐ Industrial: ☐ Structural: ☐ Religious: ☐
Deteriorated: ☐ Abandoned: ☐ Lrg: ☐ Mid: ☐ Sml: ☐
or: | Stories, 1: ☐ 1-½: ☐ 2: ☐ 2+: ☐
Frame: ☐ Masonry: ☐ Pole: ☐ Log: ☐ Other:
Clpbd: ☐ Weatherbd: ☐ Vert: ☐ Wd. Shngl: ☐ Brick: ☐ Stone: ☐ Block: ☐ Metal: ☐ Asbestos: ☐ Vinyl: ☐ Tar Ppr: ☐
Brick: ☐ Stone: ☐ Block: ☐ Poured or Stucco: ☐ Tile: ☐
Gable: ☐ Hipped: ☐ Flat: ☐ Mansard: ☐ Other:
Asphalt Shngl: ☐ Metal: ☐ Wood Shngl: ☐ Other:
Good: ☐ Fair: ☐ Alt'd: ☐ Vy Alt'd: ☐ Add., Major: ☐ Minor: ☐
1700-1799: ☐ 1800-1859: ☐ 1860-1910: ☐ 1910-1945: ☐
or: Note:
or: Note:

622-6488

ILLINOIS RURAL SURVEY



County: McHenry | Site #: 4662 | Town: Haegers Bend
Qtr: SE | Sec: 23 | TWP: 43N | Range: 8E
Street: 9704 May | Street View: ☐
Industrial/Commercial Complex w/3 or more Bldgs.: ☐

FARMSTEAD ☐
House: ☑ 2 Houses: ☐ 1 Major Barn: ☐ 2 Mjr Barns: ☐ 3 Mjr Barns: ☐ Corn Cribs, 1: ☐, 2: ☐, 3+: ☐
Garage: ☐ Mach. Shed: ☐ Grainery: ☐ Smokehouse: ☐ Summer Kitchen: ☐ Silo: ☐ Windmill: ☐
Grain Bins: ☐ Pump House: ☐ Hog House: ☐ Chicken Coop: ☐ Outhouse: ☐ Mobile Homes: ☐
Sheds, 1-3: ☐ 3+: ☐ Metal Bldgs: ☐ Comments:

FRAME# 23	Pres. Funct.: Cottage	Same ? ☑	# 1 BUILDING 2	FRAME#	Pres. Funct.:	Same ? ☐
Residence: ☑ Outbuilding: ☐ Public: ☐ Commercial: ☐ Barn: ☐ Industrial: ☐ Structural: ☐ Religious: ☐			Original Function:	Residence: ☐ Outbuilding: ☐ Public: ☐ Commercial: ☐ Barn: ☐ Industrial: ☐ Structural: ☐ Religious: ☐		
Deteriorated: ☐ Abandoned: ☐ Lrg: ☐ Md: ☑ Sml: ☐			Condition/Use/Size	Deteriorated: ☐ Abandoned: ☐ Lrg: ☐ Md: ☐ Sm: ☐		
1 0 0 or:	Stories: 1: ☑ 1-½: ☐ 2: ☐ 2+: ☐		Building TYPE	or:	Stories: 1: ☐ 1-½: ☐ 2: ☐ 2+: ☐	
Frame: ☑ Masonry: ☐ Pole: ☐ Log: ☐ Other:			Structure	Frame: ☐ Masonry: ☐ Pole: ☐ Log: ☐ Other:		
Clpbd: ☐ Weathrbd: ☐ Vert: ☐ Wd. Shngl: ☐ Brick: ☐ Stone: ☐ Block: ☐ Metal: ☐ Asbestos: ☑ Vinyl: ☐ Tar Ppr: ☐			Siding material	Clpbd: ☐ Weathrbd: ☐ Vert: ☐ Wd. Shngl: ☐ Brick: ☐ Stone: ☐ Block: ☐ Metal: ☐ Asbestos: ☐ Vinyl: ☐ Tar Ppr: ☐		
Brick: ☐ Stone: ☐ Block: ☐ Poured or Stucco: ☐ Tile: ☐			Foundation	Brick: ☐ Stone: ☐ Block: ☐ Poured or Stucco: ☐ Tile: ☐		
Gable: ☑ Hipped: ☐ Flat: ☐ Mansard: ☐ Other:			Roof	Gable: ☐ Hipped: ☐ Flat: ☐ Mansard: ☐ Other:		
Asphalt Shngl: ☑ Metal: ☐ Wood Shngl: ☐ Other:			Roof Material	Asphalt Shngl: ☐ Metal: ☐ Wood Shngl: ☐ Other:		
Good: ☐ Fair: ☑ Alt: ☐ Vy Alt: ☐ Add., Major: ☐ Minor: ☑			Integrity	Good: ☐ Fair: ☐ Alt: ☐ Vy Alt: ☐ Add., Major: ☐ Minor: ☐		
1700-1799: ☐ 1800-1859: ☐ 1860-1910: ☐ 1910-1945: ☑			Period	1700-1799: ☐ 1800-1859: ☐ 1860-1910: ☐ 1910-1945: ☐		
Bibliography and further notes on Reverse			BUILDING 3	or:	Note:	
Surveyed by:	Date:		BUILDING 4	or:	Note:	

8 422-8485

ILLINOIS RURAL SURVEY



County: McHenry | Site #: 4663 | Town: Haegers Bend
Qtr: SE | Sec: 23 | TWP: 43N | Range: 8E
Street: 9705 May | Street View: ☑
Industrial/Commercial Complex w/3 or more Bldgs.: ☐

FARMSTEAD ☐
House: ☑ 2 Houses: ☐ 1 Major Barn: ☐ 2 Mjr Barns: ☐ 3 Mjr Barns: ☐ Corn Cribs, 1: ☐, 2: ☐, 3+: ☐
Garage: ☐ Mach. Shed: ☐ Grainery: ☐ Smokehouse: ☐ Summer Kitchen: ☐ Silo: ☐ Windmill: ☐
Grain Bins: ☐ Pump House: ☐ Hog House: ☐ Chicken Coop: ☐ Outhouse: ☐ Mobile Homes: ☐
Sheds, 1-3: ☐ 3+: ☐ Metal Bldgs: ☐ Comments:

FRAME# 24	Pres. Funct.: Cottage	Same ? ☑	# 1 BUILDING 2	FRAME#	Pres. Funct.:	Same ? ☐
Residence: ☑ Outbuilding: ☐ Public: ☐ Commercial: ☐ Barn: ☐ Industrial: ☐ Structural: ☐ Religious: ☐			Original Function:	Residence: ☐ Outbuilding: ☐ Public: ☐ Commercial: ☐ Barn: ☐ Industrial: ☐ Structural: ☐ Religious: ☐		
Deteriorated: ☐ Abandoned: ☐ Lrg: ☐ Md: ☑ Sml: ☐			Condition/Use/Size	Deteriorated: ☐ Abandoned: ☐ Lrg: ☐ Md: ☐ Sm: ☐		
1 0 1 0 or:	Stories: 1: ☑ 1-½: ☐ 2: ☐ 2+: ☐		Building TYPE	or:	Stories: 1: ☐ 1-½: ☐ 2: ☐ 2+: ☐	
Frame: ☑ Masonry: ☐ Pole: ☐ Log: ☐ Other:			Structure	Frame: ☐ Masonry: ☐ Pole: ☐ Log: ☐ Other:		
Clpbd: ☐ Weathrbd: ☐ Vert: ☐ Wd. Shngl: ☐ Brick: ☐ Stone: ☐ Block: ☐ Metal: ☐ Asbestos: ☑ Vinyl: ☐ Tar Ppr: ☐			Siding material	Clpbd: ☐ Weathrbd: ☐ Vert: ☐ Wd. Shngl: ☐ Brick: ☐ Stone: ☐ Block: ☐ Metal: ☐ Asbestos: ☐ Vinyl: ☐ Tar Ppr: ☐		
Brick: ☐ Stone: ☐ Block: ☐ Poured or Stucco: ☑ Tile: ☐			Foundation	Brick: ☐ Stone: ☐ Block: ☐ Poured or Stucco: ☐ Tile: ☐		
Gable: ☑ Hipped: ☐ Flat: ☐ Mansard: ☐ Other:			Roof	Gable: ☐ Hipped: ☐ Flat: ☐ Mansard: ☐ Other:		
Asphalt Shngl: ☑ Metal: ☐ Wood Shngl: ☐ Other:			Roof Material	Asphalt Shngl: ☐ Metal: ☐ Wood Shngl: ☐ Other:		
Good: ☐ Fair: ☑ Alt: ☐ Vy Alt: ☐ Add., Major: ☐ Minor: ☑			Integrity	Good: ☐ Fair: ☐ Alt: ☐ Vy Alt: ☐ Add., Major: ☐ Minor: ☐		
1700-1799: ☐ 1800-1859: ☐ 1860-1910: ☐ 1910-1945: ☑			Period	1700-1799: ☐ 1800-1859: ☐ 1860-1910: ☐ 1910-1945: ☐		
Bibliography and further notes on Reverse			BUILDING 3	or:	Note:	
Surveyed by:	Date:		BUILDING 4	or:	Note:	

422-8485

ILLINOIS RURAL SURVEY

County: McHenry | Site #: 4664 | Town: Nagel's Bend
¼: SE | Sec: 23 | TWP: 43N | Range: 8E
Street: 9703 Main | Street View: ✓
Industrial/Commercial Complex (at3 or more Bldgs.): ☐

FARMSTEAD ☐
House: ✓ 2 Houses: ☐ 1 Major Barn: ☐ 2 Mj Barns: ☐ 3 Mj Barns: ☐ Corn Cribs, 1: ☐, 2: ☐, 3+: ☐
Garage: ☐ Mach. Shed: ☐ Granary: ☐ Smokehouse: ☐ Summer Kitchen: ☐ Silo: ☐ Windmill: ☐
Grain Bins: ☐ Pump House: ☐ Hog House: ☐ Chicken Coop: ☐ Outhouse: ☐ Mobile Home: ☐
Sheds, 1-3: ☐ 3+: ☐ Metal Bldgs: ☐ Comments:



FRAME# 25 | Pres. Funct.: Cottage | Same ? ✓

Residence: ✓ Outbuilding: ☐ Public: ☐ Commercial: ☐ Barn: ☐ Industrial: ☐ Structural: ☐ Religious: ☐	
Deteriorated: ☐ Abandoned: ☐ Lrg: ☐ Md: ✓ Sml: ☐	
1 1 1 2 or: Stories: ✓ 1: ☐ 1-½: ☐ 2: ☐ 2+: ☐	
Frame: ✓ Masonry: ☐ Pole: ☐ Log: ☐ Other:	
Clpbd: ☐ Weathrbd: ☐ Vert: ☐ Wd. Shngl: ☐ Brick: ☐ Stone: ☐ Block: ☐ Metal: ☐ Asbestos: ✓ Vinyl: ☐ Tar Ppr: ☐	
Brick: ☐ Stone: ☐ Block: ☐ Poured or Stucco: ☐ Tile: ☐	
Gable: ✓ Hipped: ☐ Flat: ☐ Mansard: ☐ Other:	
Asphalt Shngl: ✓ Metal: ☐ Wood Shngl: ☐ Other:	
Good: ☐ Fair: ☐ Altr: ☐ Vy Altd: ☐ Add., Major: ✓ Minor: ☐	
1700-1799: ☐ 1800-1859: ☐ 1860-1910: ☐ 1910-1945: ✓	

Bibliography and further notes on Reverse

Surveyed by: Date:

≠1 BUILDING 2≠	FRAME# Pres. Funct.: Same ? ☐
Original Function	Residence: ☐ Outbuilding: ☐ Public: ☐ Commercial: ☐ Barn: ☐ Industrial: ☐ Structural: ☐ Religious: ☐
Condition/Use/Size	Deteriorated: ☐ Abandoned: ☐ Lrg: ☐ Md: ☐ Sm: ☐
Building TYPE	or: Stories: 1: ☐ 1-½: ☐ 2: ☐ 2+: ☐
Structure	Frame: ☐ Masonry: ☐ Pole: ☐ Log: ☐ Other:
Siding material	Clpbd: ☐ Weathrbd: ☐ Vert: ☐ Wd. Shngl: ☐ Brick: ☐ Stone: ☐ Block: ☐ Metal: ☐ Asbestos: ☐ Vinyl: ☐ Tar Ppr: ☐
Foundation	Brick: ☐ Stone: ☐ Block: ☐ Poured or Stucco: ☐ Tile: ☐
Roof	Gable: ☐ Hipped: ☐ Flat: ☐ Mansard: ☐ Other:
Roof Material	Asphalt Shngl: ☐ Metal: ☐ Wood Shngl: ☐ Other:
Integrity	Good: ☐ Fair: ☐ Altr: ☐ Vy Altd: ☐ Add., Major: ☐ Minor: ☐
Period	1700-1799: ☐ 1800-1859: ☐ 1860-1910: ☐ 1910-1945: ☐
BUILDING 3	or: Note:
BUILDING 4	or: Note:

8486

ILLINOIS RURAL SURVEY

County: McHenry | Site #: 4665 | Town: McHenry
¼: NE | Sec: 2 | TWP: 44N | Range: 8E
Street: 312 Green St. | Street View: ✓
Industrial/Commercial Complex (at3 or more Bldgs.): ☐

FARMSTEAD ✓
House: ✓ 2 Houses: ☐ 1 Major Barn: ✓ 2 Mj Barns: ☐ 3 Mj Barns: ☐ Corn Cribs, 1: ☐, 2: ✓, 3+: ☐
Garage: ☐ Mach. Shed: ☐ Granary: ☐ Smokehouse: ☐ Summer Kitchen: ☐ Silo: ☐ Windmill: ☐
Grain Bins: ☐ Pump House: ☐ Hog House: ☐ Chicken Coop: ☐ Outhouse: ☐ Mobile Home: ☐
Sheds, 1-3: ☐ 3+: ☐ Metal Bldgs: ☐ Comments:



FRAME# 25 | Pres. Funct.: Residence | Same ? ☐

Residence: ☐ Outbuilding: ☐ Public: ☐ Commercial: ☐ Barn: ☐ Industrial: ☐ Structural: ☐ Religious: ☐	
Deteriorated: ☐ Abandoned: ☐ Lrg: ☐ Md: ☐ Sml: ☐	
1 0 4 or: Stories: 1: ☐ 1-½: ☐ 2: ✓ 2+: ☐	
Frame: ✓ Masonry: ☐ Pole: ☐ Log: ☐ Other:	
Clpbd: ☐ Weathrbd: ☐ Vert: ☐ Wd. Shngl: ☐ Brick: ☐ Stone: ☐ Block: ☐ Metal: ☐ Asbestos: ✓ Vinyl: ☐ Tar Ppr: ☐	
Brick: ☐ Stone: ☐ Block: ☐ Poured or Stucco: ✓ Tile: ☐	
Gable: ☐ Hipped: ✓ Flat: ☐ Mansard: ☐ Other:	
Asphalt Shngl: ✓ Metal: ☐ Wood Shngl: ☐ Other:	
Good: ☐ Fair: ✓ Altr: ☐ Vy Altd: ☐ Add., Major: ☐ Minor: ☐	
1700-1799: ☐ 1800-1859: ☐ 1860-1910: ☐ 1910-1945: ✓	

Bibliography and further notes on Reverse

Surveyed by: Date:

≠1 BUILDING 2≠	FRAME# 26 Pres. Funct.: Barn Same ? ☐
Original Function	Residence: ☐ Outbuilding: ☐ Public: ☐ Commercial: ☐ Barn: ☐ Industrial: ☐ Structural: ☐ Religious: ☐
Condition/Use/Size	Deteriorated: ☐ Abandoned: ☐ Lrg: ✓ Md: ☐ Sm: ☐
Building TYPE	2 0 5 or: Stories: 1: ✓ 1-½: ☐ 2: ☐ 2+: ☐
Structure	Frame: ✓ Masonry: ☐ Pole: ☐ Log: ☐ Other:
Siding material	Clpbd: ☐ Weathrbd: ☐ Vert: ✓ Wd. Shngl: ☐ Brick: ☐ Stone: ☐ Block: ☐ Metal: ☐ Asbestos: ☐ Vinyl: ☐ Tar Ppr: ☐
Foundation	Brick: ☐ Stone: ☐ Block: ✓ Poured or Stucco: ☐ Tile: ☐
Roof	Gable: ✓ Hipped: ☐ Flat: ☐ Mansard: ☐ Other:
Roof Material	Asphalt Shngl: ✓ Metal: ☐ Wood Shngl: ☐ Other:
Integrity	Good: ✓ Fair: ☐ Altr: ☐ Vy Altd: ☐ Add., Major: ☐ Minor: ✓
Period	1700-1799: ☐ 1800-1859: ☐ 1860-1910: ☐ 1910-1945: ✓
BUILDING 3	or: Note:
BUILDING 4	or: Note:

IL 422-8486



ILLINOIS RURAL SURVEY

County: McHenry | Site #: 4664 | Town: McHenry
¼: SE | Sec: 2 | TWP: 44N | Range: 8E
Street: 702 Barrevelle Rd | Street View: ☑
Industrial/Commercial Complex w/3 or more Bldgs.: ☐

FARMSTEAD ☑
House: ☑ 2 Houses: ☐ 1 Major Barn: ☐ 2 Mjr Barns: ☐ 3 Mjr Barns: ☐ Corn Cribs, 1: ☐, 2: ☐, 3+: ☐
Garage: ☐ Mach. Shed: ☐ Granary: ☐ Smokehouse: ☐ Summer Kitchen: ☐ Silo: ☑ Windmill: ☐
Grain Bins: ☐ Pump House: ☐ Hog Houses: ☐ Chicken Coop: ☐ Outhouse: ☐ Mobile Homes: ☐
Sheds, 1-3: ☐ 3+: ☐ Metal Bldgs: ☐ Comments:

FRAME# 27 | Pres. Funct.: Res | Same ? ☑

Residence: ☐ Outbuilding: ☐ Public: ☐ Commercial: ☐ Barn: ☐ Industrial: ☐ Structural: ☐ Religious: ☐	
Deteriorated: ☐ Abandoned: ☐ Lrg: ☐ Mid: ☑ Sml: ☐	
1 1 0 2 or: Stories: 1: ☐ 1-½: ☐ 2: ☑ 2+: ☐	
Frame: ☑ Masonry: ☐ Pole: ☐ Log: ☐ Other:	
Clpbd: ☐ Weathrbd: ☐ Vert: ☐ Wd. Shngl: ☐ Brick: ☐ Stone: ☐ Block: ☐ Metal: ☐ Asbestos: ☑ Vinyl: ☐ Tar Ppr: ☐	
Brick: ☐ Stone: ☐ Block: ☑ Poured or Stucco: ☑ Tile: ☐	
Gable: ☑ Hipped: ☐ Flat: ☐ Mansard: ☐ Other:	
Asphalt Shngl: ☑ Metal: ☐ Wood Shngl: ☐ Other:	
Good: ☐ Fair: ☐ Alt: ☐ Vy Alt: ☐ Add., Major: ☐ Minor: ☐	
1700-1799: ☐ 1800-1859: ☐ 1860-1910: ☑ 1910-1945: ☐	

Bibliography and further notes on Reverse

Surveyed by: _____ Date: _____

w/ BUILDING 2 w	FRAME# _____ Pres. Funct.: _____ Same ? ☐
Original Function	Residence: ☐ Outbuilding: ☐ Public: ☐ Commercial: ☐ Barn: ☐ Industrial: ☐ Structural: ☐ Religious: ☐
Condition/use/size	Deteriorated: ☐ Abandoned: ☐ Lrg: ☐ Mid: ☐ Sml: ☐
Building TYPE	or: Stories: 1: ☐ 1-½: ☐ 2: ☐ 2+: ☐
Structure	Frame: ☐ Masonry: ☐ Pole: ☐ Log: ☐ Other:
Siding material	Clpbd: ☐ Weathrbd: ☐ Vert: ☐ Wd. Shngl: ☐ Brick: ☐ Stone: ☐ Block: ☐ Metal: ☐ Asbestos: ☐ Vinyl: ☐ Tar Ppr: ☐
Foundation	Brick: ☐ Stone: ☐ Block: ☐ Poured or Stucco: ☐ Tile: ☐
Roof	Gable: ☐ Hipped: ☐ Flat: ☐ Mansard: ☐ Other:
Roof Material	Asphalt Shngl: ☐ Metal: ☐ Wood Shngl: ☐ Other:
Integrity	Good: ☐ Fair: ☐ Alt: ☐ Vy Alt: ☐ Add., Major: ☐ Minor: ☐
Period	1700-1799: ☐ 1800-1859: ☐ 1860-1910: ☐ 1910-1945: ☐
BUILDING 3	or: Note:
BUILDING 4	or: Note:

IL 422-0406

ILLINOIS RURAL SURVEY



County: McHenry | Site #: 4667 | Town: McHenry
¼: SE | Sec: 2 | TWP: 44N | Range: 8E
Street: 808 Barrevelle | Street View: ☑
Industrial/Commercial Complex w/3 or more Bldgs.: ☐

FARMSTEAD ☑
House: ☑ 2 Houses: ☐ 1 Major Barn: ☐ 2 Mjr Barns: ☐ 3 Mjr Barns: ☐ Corn Cribs, 1: ☐, 2: ☐, 3+: ☐
Garage: ☐ Mach. Shed: ☐ Granary: ☐ Smokehouse: ☐ Summer Kitchen: ☐ Silo: ☐ Windmill: ☐
Grain Bins: ☐ Pump House: ☐ Hog Houses: ☐ Chicken Coop: ☐ Outhouse: ☐ Mobile Homes: ☐
Sheds, 1-3: ☐ 3+: ☐ Metal Bldgs: ☐ Comments:

FRAME# 26 | Pres. Funct.: Residence | Same ? ☑

Residence: ☑ Outbuilding: ☐ Public: ☐ Commercial: ☐ Barn: ☐ Industrial: ☐ Structural: ☐ Religious: ☐	
Deteriorated: ☐ Abandoned: ☐ Lrg: ☐ Mid: ☐ Sml: ☑	
1 1 0 1 or: Stories: 1: ☐ 1-½: ☐ 2: ☑ 2+: ☐	
Frame: ☑ Masonry: ☐ Pole: ☐ Log: ☐ Other:	
Clpbd: ☐ Weathrbd: ☐ Vert: ☐ Wd. Shngl: ☐ Brick: ☐ Stone: ☐ Block: ☐ Metal: ☑ Asbestos: ☐ Vinyl: ☐ Tar Ppr: ☐	
Brick: ☐ Stone: ☐ Block: ☐ Poured or Stucco: ☑ Tile: ☐	
Gable: ☑ Hipped: ☐ Flat: ☐ Mansard: ☐ Other:	
Asphalt Shngl: ☐ Metal: ☐ Wood Shngl: ☐ Other: Tar Paper	
Good: ☐ Fair: ☑ Alt: ☐ Vy Alt: ☐ Add., Major: ☑ Minor: ☐	
1700-1799: ☐ 1800-1859: ☐ 1860-1910: ☑ 1910-1945: ☐	

Bibliography and further notes on Reverse

Surveyed by: _____ Date: _____

w/ BUILDING 2 w	FRAME# _____ Pres. Funct.: _____ Same ? ☐
Original Function	Residence: ☐ Outbuilding: ☐ Public: ☐ Commercial: ☐ Barn: ☐ Industrial: ☐ Structural: ☐ Religious: ☐
Condition/use/size	Deteriorated: ☐ Abandoned: ☐ Lrg: ☐ Mid: ☐ Sml: ☐
Building TYPE	or: Stories: 1: ☐ 1-½: ☐ 2: ☐ 2+: ☐
Structure	Frame: ☐ Masonry: ☐ Pole: ☐ Log: ☐ Other:
Siding material	Clpbd: ☐ Weathrbd: ☐ Vert: ☐ Wd. Shngl: ☐ Brick: ☐ Stone: ☐ Block: ☐ Metal: ☐ Asbestos: ☐ Vinyl: ☐ Tar Ppr: ☐
Foundation	Brick: ☐ Stone: ☐ Block: ☐ Poured or Stucco: ☐ Tile: ☐
Roof	Gable: ☐ Hipped: ☐ Flat: ☐ Mansard: ☐ Other:
Roof Material	Asphalt Shngl: ☐ Metal: ☐ Wood Shngl: ☐ Other:
Integrity	Good: ☐ Fair: ☐ Alt: ☐ Vy Alt: ☐ Add., Major: ☐ Minor: ☐
Period	1700-1799: ☐ 1800-1859: ☐ 1860-1910: ☐ 1910-1945: ☐
BUILDING 3	or: Note:
BUILDING 4	or: Note:

IL 422-0406

ILLINOIS RURAL SURVEY

County: McHenry | Site #: 4668 | Town: McHenry
Qtr: NW | Sec: 11 | TWP: 44N | Range: 8E
Street: 1119 Barrville | Street View: ☑

Industrial/Commercial Complex w/3 or more Bldgs.: ☐

FARMSTEAD ☐

House: ☑ 2 Houses: ☐ 1 Major Barn: ☑ 2 Mjr Barns: ☐ 3 Mjr Barns: ☐ Corn Cribs, 1: ☑, 2: ☐, 3+: ☐
Garage: ☐ Mech. Shed: ☐ Grainery: ☐ Smokehouse: ☐ Summer Kitchen: ☐ Silo: ☐ Windmill: ☐
Grain Bins: ☐ Pump House: ☐ Hog Houses: ☐ Chicken Coop: ☐ Outhouse: ☐ Mobile Homes: ☐
Sheds, 1-2: ☐ 3+: ☑ Metal Bldgs: ☐ Comments:

PHOTO GOES HERE

FRAME# 29 | Pres. Funct.: Res. | Same ? ☐

Residence: ☐ Outbuilding: ☐ Public: ☐ Commercial: ☐ Barn: ☐ Industrial: ☐ Structural: ☐ Religious: ☐
Deteriorated: ☐ Abandoned: ☐ Lrg: ☑ Md: ☐ Sml: ☐
1102 or | Stories: 1: ☐ 1-½: ☐ 2: ☑ 2+: ☐
Frame: ☑ Masonry: ☐ Pole: ☐ Log: ☐ Other:
Clpbd: ☐ Weatherbd: ☐ Vert: ☐ Wd. Shngl: ☐ Brick: ☐
Stone: ☐ Block: ☐ Metal: ☑ Asbestos: ☐ Vinyl: ☐ Tar Ppr: ☐
Brick: ☐ Stone: ☐ Block: ☐ Poured or Stucco: ☑ Tile: ☐
Gable: ☑ Hipped: ☐ Flat: ☐ Mansard: ☐ Other:
Asphalt Shngl: ☑ Metal: ☐ Wood Shngl: ☐ Other:
Good: ☐ Fair: ☐ Alt: ☑ Vy Alt: ☐ Add., Major: ☐ Minor: ☐
1700-1799: ☐ 1800-1859: ☐ 1860-1910: ☐ 1910-1945: ☑

Bibliography and further notes on Reverse

Surveyed by: Date:

BUILDING 2	
FRAME#	Pres. Funct.: Barn — Same ? ☐
Original Function	Residence: ☐ Outbuilding: ☐ Public: ☐ Commercial: ☐ Barn: ☐ Industrial: ☐ Structural: ☐ Religious: ☐
Condition/use/size	Deteriorated: ☐ Abandoned: ☐ Lrg: ☑ Md: ☑ Sm: ☐
Building TYPE	205 or — Stories: 1: ☐ 1-½: ☐ 2: ☐ 2+: ☐
Structure	Frame: ☑ Masonry: ☐ Pole: ☐ Log: ☐ Other:
Siding material	Clpbd: ☐ Weatherbd: ☑ Vert: ☐ Wd. Shngl: ☐ Brick: ☐ Stone: ☐ Block: ☐ Metal: ☐ Asbestos: ☐ Vinyl: ☐ Tar Ppr: ☐
Foundation	Brick: ☐ Stone: ☐ Block: ☐ Poured or Stucco: ☐ Tile: ☐
Roof	Gable: ☑ Hipped: ☐ Flat: ☐ Mansard: ☐ Other:
Roof Material	Asphalt Shngl: ☑ Metal: ☐ Wood Shngl: ☐ Other:
Integrity	Good: ☑ Fair: ☐ Alt: ☐ Vy Alt: ☐ Add., Major: ☐ Minor: ☐
Period	1700-1799: ☐ 1800-1859: ☐ 1860-1910: ☐ 1910-1945: ☑
BUILDING 3	or: Note:
BUILDING 4	or: Note:

IL 623-0488

ILLINOIS RURAL SURVEY

County: McHenry | Site #: 4669 | Town: McHenry
Qtr: NE | Sec: 11 | TWP: 44N | Range: 8E
Street: 1304 Barrville | Street View: ☐

Industrial/Commercial Complex w/3 or more Bldgs.: ☐

FARMSTEAD ☐

House: ☑ 2 Houses: ☐ 1 Major Barn: ☑ 2 Mjr Barns: ☐ 3 Mjr Barns: ☐ Corn Cribs, 1: ☐, 2: ☑, 3+: ☐
Garage: ☐ Mech. Shed: ☑ Grainery: ☐ Smokehouse: ☐ Summer Kitchen: ☐ Silo: ☑ Windmill: ☐
Grain Bins: ☐ Pump House: ☐ Hog Houses: ☑ Chicken Coop: ☐ Outhouse: ☐ Mobile Homes: ☐
Sheds, 1-2: ☑ 3+: ☐ Metal Bldgs: ☐ Comments:

PHOTO (Additional photos on back)

FRAME# 30 | Pres. Funct.: Res. | Same ? ☑

Residence: ☑ Outbuilding: ☐ Public: ☐ Commercial: ☐ Barn: ☐ Industrial: ☐ Structural: ☐ Religious: ☐
Deteriorated: ☐ Abandoned: ☐ Lrg: ☑ Md: ☐ Sml: ☐
1102 or | Stories: 1: ☐ 1-½: ☐ 2: ☑ 2+: ☐
Frame: ☑ Masonry: ☐ Pole: ☐ Log: ☐ Other:
Clpbd: ☐ Weatherbd: ☐ Vert: ☐ Wd. Shngl: ☐ Brick: ☐
Stone: ☐ Block: ☐ Metal: ☑ Asbestos: ☐ Vinyl: ☐ Tar Ppr: ☐
Brick: ☐ Stone: ☑ Block: ☐ Poured or Stucco: ☐ Tile: ☐
Gable: ☑ Hipped: ☐ Flat: ☐ Mansard: ☐ Other:
Asphalt Shngl: ☑ Metal: ☐ Wood Shngl: ☐ Other:
Good: ☐ Fair: ☑ Alt: ☐ Vy Alt: ☐ Add., Major: ☐ Minor: ☐
1700-1799: ☐ 1800-1859: ☐ 1860-1910: ☑ 1910-1945: ☑

Bibliography and further notes on Reverse

Surveyed by: Date:

BUILDING 2	
FRAME#	Pres. Funct.: Barn — Same ? ☑
Original Function	Residence: ☐ Outbuilding: ☐ Public: ☐ Commercial: ☐ Barn: ☑ Industrial: ☐ Structural: ☐ Religious: ☐
Condition/use/size	Deteriorated: ☐ Abandoned: ☐ Lrg: ☑ Md: ☐ Sm: ☐
Building TYPE	107 or — Stories: 1: ☐ 1-½: ☐ 2: ☐ 2+: ☐
Structure	Frame: ☑ Masonry: ☐ Pole: ☐ Log: ☐ Other:
Siding material	Clpbd: ☐ Weatherbd: ☐ Vert: ☑ Wd. Shngl: ☐ Brick: ☐ Stone: ☐ Block: ☐ Metal: ☐ Asbestos: ☐ Vinyl: ☐ Tar Ppr: ☐
Foundation	Brick: ☐ Stone: ☐ Block: ☐ Poured or Stucco: ☐ Tile: ☐
Roof	Gable: ☑ Hipped: ☐ Flat: ☐ Mansard: ☐ Other:
Roof Material	Asphalt Shngl: ☑ Metal: ☐ Wood Shngl: ☐ Other:
Integrity	Good: ☑ Fair: ☐ Alt: ☐ Vy Alt: ☐ Add., Major: ☐ Minor: ☐
Period	1700-1799: ☐ 1800-1859: ☐ 1860-1910: ☐ 1910-1945: ☑
BUILDING 3	or: Note:
BUILDING 4	or: Note:

IL 623-0488

ILLINOIS RURAL SURVEY

County: McHenry	Site #: 4670	Town: Prairie Grove	
¼: NE	Sec: 14	TWP: 44N	Range: 8E
Street: 2216 Barrevelle		Street View: X	

Industrial/Commercial Complex w/3 or more Bldgs.: ☐

FARMSTEAD ☐

House: ☐ 2 Houses: X 1 Major Barn: X 2 Mjr Barns: ☐ 3 Mjr Barns: ☐ Corn Cribs, 1: ☐, 2: ☐, 3+: ☐

Garage: ☐ Mach. Shed: X Grainery: ☐ Smokehouse: ☐ Summer Kitchen: ☐ Silo: X Windmill: ☐

Grain Bins: ☐ Pump House: ☐ Hog Houses: ☐ Chicken Coop: X Outhouse: ☐ Mobile Homes: X

Sheds, 1-3: X 3+: ☐ Metal Bldgs: X Comments:



PHOTO (Additional photos on back)

FRAME# 38	Pres. Funct.: Res	Same? X	BUILDING 2	FRAME# 33	Pres. Funct.: Barn	Same? X
Residence: X Outbuilding: ☐ Public: ☐ Commercial: ☐ Barn: ☐ Industrial: ☐ Structural: ☐ Religious: ☐			Original Function	Residence: ☐ Outbuilding: ☐ Public: ☐ Commercial: ☐ Barn: X Industrial: ☐ Structural: ☐ Religious: ☐		
Deteriorated: ☐ Abandoned: ☐ Lrg: X Md: ☐ Sml: ☐			Condition/size	Deteriorated: ☐ Abandoned: ☐ Lrg: X Md: ☐ Sm: ☐		
1 0 2 or:	Stories: 1: ☐ 1-½: ☐ 2: X 2+: ☐		Building TYPE	2 0 7 or:	Stories: 1: ☐ 1-½: ☐ 2: ☐ 2+: ☐	
Frame: X Masonry: ☐ Pole: ☐ Log: ☐ Other:			Structure	Frame: X Masonry: ☐ Pole: ☐ Log: ☐ Other:		
Clpbd: X Weatherbd: ☐ Vert: ☐ Wd. Shngl: ☐ Brick: ☐ Stone: ☐ Block: ☐ Metal: X Asbestos: ☐ Vinyl: ☐ Tar Ppr: ☐			Siding material	Clpbd: ☐ Weatherbd: ☐ Vert: X Wd. Shngl: ☐ Brick: ☐ Stone: ☐ Block: ☐ Metal: ☐ Asbestos: ☐ Vinyl: ☐ Tar Ppr: ☐		
Brick: ☐ Stone: ☐ Block: ☐ Poured or Stucco: ☐ Tile: ☐			Foundation	Brick: ☐ Stone: ☐ Block: ☐ Poured or Stucco: ☐ Tile: ☐		
Gable: X Hipped: ☐ Flat: ☐ Mansard: ☐ Other:			Roof	Gable: X Hipped: ☐ Flat: ☐ Mansard: ☐ Other:		
Asphalt Shngl: X Metal: ☐ Wood Shngl: ☐ Other:			Roof Material	Asphalt Shngl: X Metal: ☐ Wood Shngl: ☐ Other:		
Good: ☐ Fair: X Altr: ☐ Vy Altd: ☐ Add., Major: X Minor: ☐			Integrity	Good: X Fair: ☐ Altr: ☐ Vy Altd: ☐ Add., Major: ☐ Minor: ☐		
1700-1799: ☐ 1800-1859: ☐ 1860-1910: X 1910-1945: X			Period	1700-1799: ☐ 1800-1859: ☐ 1860-1910: ☐ 1910-1945: X		
Bibliography and further notes on Reverse			BUILDING 3	or:	Note:	
Surveyed by:	Date:		BUILDING 4	or:	Note:	

ILLINOIS RURAL SURVEY

County: McHenry	Site #: 4671	Town: Prairie Grove	
¼: NE	Sec: 14	TWP: 44N	Range: 8E
Street: 2207 Barrevelle		Street View: X	

Industrial/Commercial Complex w/3 or more Bldgs.: ☐ FOGGY HILL FARM

FARMSTEAD ☐

House: X 2 Houses: ☐ 1 Major Barn: X 2 Mjr Barns: ☐ 3 Mjr Barns: ☐ Corn Cribs, 1: X 2: ☐, 3+: ☐

Garage: X Mach. Shed: ☐ Grainery: ☐ Smokehouse: ☐ Summer Kitchen: ☐ Silo: ☐ Windmill: ☐

Grain Bins: ☐ Pump House: ☐ Hog Houses: X Chicken Coop: ☐ Outhouse: ☐ Mobile Homes: ☐

Sheds, 1-3: ☐ 3+: ☐ Metal Bldgs: ☐ Comments: Collapsed Shed



PHOTO (Additional photos on back)

FRAME# 38	Pres. Funct.: Res	Same? X	BUILDING 2	FRAME# 35	Pres. Funct.: Barn	Same? X
Residence: X Outbuilding: ☐ Public: ☐ Commercial: ☐ Barn: ☐ Industrial: ☐ Structural: ☐ Religious: ☐			Original Function	Residence: ☐ Outbuilding: ☐ Public: ☐ Commercial: ☐ Barn: X Industrial: ☐ Structural: ☐ Religious: ☐		
Deteriorated: ☐ Abandoned: ☐ Lrg: X Md: ☐ Sml: ☐			Condition/size	Deteriorated: ☐ Abandoned: ☐ Lrg: X Md: ☐ Sm: ☐		
1 0 2 or:	Stories: 1: ☐ 1-½: ☐ 2: X 2+: ☐		Building TYPE	2 0 7 or:	Stories: 1: ☐ 1-½: ☐ 2: ☐ 2+: ☐	
Frame: X Masonry: ☐ Pole: ☐ Log: ☐ Other:			Structure	Frame: X Masonry: ☐ Pole: ☐ Log: ☐ Other:		
Clpbd: ☐ Weatherbd: ☐ Vert: ☐ Wd. Shngl: ☐ Brick: ☐ Stone: ☐ Block: ☐ Metal: X Asbestos: ☐ Vinyl: ☐ Tar Ppr: ☐			Siding material	Clpbd: ☐ Weatherbd: ☐ Vert: X Wd. Shngl: ☐ Brick: ☐ Stone: ☐ Block: ☐ Metal: ☐ Asbestos: ☐ Vinyl: ☐ Tar Ppr: ☐		
Brick: ☐ Stone: X Block: ☐ Poured or Stucco: ☐ Tile: ☐			Foundation	Brick: ☐ Stone: ☐ Block: ☐ Poured or Stucco: X Tile: ☐		
Gable: X Hipped: ☐ Flat: ☐ Mansard: ☐ Other:			Roof	Gable: X Hipped: ☐ Flat: ☐ Mansard: ☐ Other:		
Asphalt Shngl: X Metal: ☐ Wood Shngl: ☐ Other:			Roof Material	Asphalt Shngl: X Metal: ☐ Wood Shngl: ☐ Other:		
Good: ☐ Fair: X Altr: ☐ Vy Altd: ☐ Add., Major: ☐ Minor: X			Integrity	Good: X Fair: ☐ Altr: ☐ Vy Altd: ☐ Add., Major: ☐ Minor: ☐		
1700-1799: ☐ 1800-1859: ☐ 1860-1910: X 1910-1945: X			Period	1700-1799: ☐ 1800-1859: ☐ 1860-1910: ☐ 1910-1945: X		
Bibliography and further notes on Reverse			BUILDING 3	or:	Note:	
Surveyed by:	Date:		BUILDING 4	or:	Note:	

623-0486



ILLINOIS RURAL SURVEY

County: McHenry | Site #: 4672 | Town: Prairie Grove
¼: NE | Sec: 23 | TWP: 44N | Range: 8E
Street: Barrevile at Wright | Street View: ☒
Industrial/Commercial Complex w/3 or more Bldgs.: ☐

FARMSTEAD ☐
House: ☒ 2 Houses: ☐ 1 Major Barn: ☒ 2 Mj Barns: ☐ 3 Mj Barns: ☐ Corn Cribs, 1: ☐, 2: ☐, 3+: ☐
Garage: ☐ Mach. Shed: ☒ Grainery: ☐ Smokehouse: ☐ Summer Kitchen: ☐ Silo: ☒ Windmill: ☐
Grain Bins: ☐ Pump House: ☒ Hog Houses: ☐ Chicken Coop: ☐ Outhouse: ☐ Mobile Homes: ☐
Sheds, 1-3: ☒ 3+: ☐ Metal Bldgs: ☒ Comments:

PHOTO HERE

FRAME# 1	Pres. Funct.: Res	Same ? ☐	BUILDING 2	FRAME# 2	Pres. Funct.: Barn	Same ? ☐
Residence: ☒ Outbuilding: ☐ Public: ☐ Commercial: ☐ Barn: ☐ Industrial: ☐ Structural: ☐ Religious: ☐			Original Function	Residence: ☐ Outbuilding: ☐ Public: ☐ Commercial: ☐ Barn: ☒ Industrial: ☐ Structural: ☐ Religious: ☐		
Deteriorated: ☐ Abandoned: ☐ Lrg: ☐ Md: ☐ Sm: ☒			Condition/Use/Size	Deteriorated: ☐ Abandoned: ☐ Lrg: ☐ Md: ☒ Sm: ☐		
1118 or: 103	Stories: 1: ☐ 1-½: ☐ 2: ☒ 2+: ☐		Building TYPE	20 5 or	Stories: 1: ☐ 1-½: ☐ 2: ☐ 2+: ☐	
Frame: ☒ Masonry: ☐ Pole: ☐ Log: ☐ Other:			Structure	Frame: ☐ Masonry: ☐ Pole: ☐ Log: ☐ Other:		
Clbd: ☐ Weathrbd: ☐ Vert: ☐ Wd. Shngl: ☐ Brick: ☐ Stone: ☐ Block: ☐ Metal: ☒ Asbestos: ☐ Vinyl: ☐ Tar Ppr: ☐			Siding material	Clbd: ☐ Weathrbd: ☐ Vert: ☒ Wd. Shngl: ☐ Brick: ☐ Stone: ☐ Block: ☐ Metal: ☐ Asbestos: ☐ Vinyl: ☐ Tar Ppr: ☐		
Brick: ☐ Stone: ☐ Block: ☐ Poured or Stucco: ☒ Tile: ☐			Foundation	Brick: ☐ Stone: ☐ Block: ☒ Poured or Stucco: ☐ Tile: ☐		
Gable: ☒ Hipped: ☐ Flat: ☐ Mansard: ☐ Other:			Roof	Gable: ☒ Hipped: ☐ Flat: ☐ Mansard: ☐ Other:		
Asphalt Shngl: ☒ Metal: ☐ Wood Shngl: ☐ Other:			Roof Material	Asphalt Shngl: ☒ Metal: ☐ Wood Shngl: ☐ Other:		
Good: ☐ Fair: ☒ Atr: ☐ Vy Atrd: ☐ Add., Major: ☐ Minor: ☐			Integrity	Good: ☒ Fair: ☐ Atr: ☐ Vy Atrd: ☐ Add., Major: ☐ Minor: ☐		
1700-1799: ☐ 1800-1859: ☐ 1860-1910: ☐ 1910-1945: ☒			Period	1700-1799: ☐ 1800-1859: ☐ 1860-1910: ☐ 1910-1945: ☒		
Bibliography and further notes on Reverse			BUILDING 3	or	Note	
Surveyed by:	Date:		BUILDING 4	or	Note	

IL 422-6486

ILLINOIS RURAL SURVEY

County: McHenry | Site #: 4673 | Town: Prairie Grove
¼: NE | Sec: 23 | TWP: 44N | Range: 8E
Street: Barrevile | Street View: ☐
Industrial/Commercial Complex w/3 or more Bldgs.: ☐

FARMSTEAD ☐
House: ☐ 2 Houses: ☐ 1 Major Barn: ☐ 2 Mj Barns: ☐ 3 Mj Barns: ☐ Corn Cribs, 1: ☐, 2: ☐, 3+: ☐
Garage: ☐ Mach. Shed: ☐ Grainery: ☐ Smokehouse: ☐ Summer Kitchen: ☐ Silo: ☐ Windmill: ☐
Grain Bins: ☐ Pump House: ☐ Hog Houses: ☐ Chicken Coop: ☐ Outhouse: ☐ Mobile Homes: ☐
Sheds, 1-3: ☐ 3+: ☐ Metal Bldgs: ☐ Comments:



PHOTO HERE

FRAME# 3	Pres. Funct.: House	Same ? ☐	BUILDING 2	FRAME# 4	Pres. Funct.: Barn	Same ? ☐
Residence: ☒ Outbuilding: ☐ Public: ☐ Commercial: ☐ Barn: ☐ Industrial: ☐ Structural: ☐ Religious: ☐			Original Function	Residence: ☐ Outbuilding: ☐ Public: ☐ Commercial: ☐ Barn: ☒ Industrial: ☐ Structural: ☐ Religious: ☐		
Deteriorated: ☐ Abandoned: ☐ Lrg: ☐ Md: ☒ Sm: ☐			Condition/Use/Size	Deteriorated: ☐ Abandoned: ☐ Lrg: ☐ Md: ☐ Sm: ☒		
1105 or:	Stories: 1: ☒ 1-½: ☐ 2: ☐ 2+: ☐		Building TYPE	20 1 or	Stories: 1: ☐ 1-½: ☐ 2: ☐ 2+: ☐	
Frame: ☒ Masonry: ☐ Pole: ☐ Log: ☐ Other:			Structure	Frame: ☒ Masonry: ☐ Pole: ☐ Log: ☐ Other:		
Clbd: ☐ Weathrbd: ☐ Vert: ☐ Wd. Shngl: ☐ Brick: ☐ Stone: ☐ Block: ☐ Metal: ☐ Asbestos: ☒ Vinyl: ☐ Tar Ppr: ☐			Siding material	Clbd: ☐ Weathrbd: ☐ Vert: ☐ Wd. Shngl: ☐ Brick: ☐ Stone: ☐ Block: ☐ Metal: ☐ Asbestos: ☒ Vinyl: ☐ Tar Ppr: ☒		
Brick: ☐ Stone: ☐ Block: ☐ Poured or Stucco: ☒ Tile: ☐			Foundation	Brick: ☐ Stone: ☐ Block: ☐ Poured or Stucco: ☐ Tile: ☐		
Gable: ☒ Hipped: ☐ Flat: ☐ Mansard: ☐ Other:			Roof	Gable: ☒ Hipped: ☐ Flat: ☐ Mansard: ☐ Other:		
Asphalt Shngl: ☒ Metal: ☐ Wood Shngl: ☐ Other:			Roof Material	Asphalt Shngl: ☐ Metal: ☐ Wood Shngl: ☐ Other: Tar Paper		
Good: ☐ Fair: ☐ Atr: ☐ Vy Atrd: ☐ Add., Major: ☒ Minor: ☐			Integrity	Good: ☐ Fair: ☒ Atr: ☐ Vy Atrd: ☐ Add., Major: ☐ Minor: ☒		
1700-1799: ☐ 1800-1859: ☐ 1860-1910: ☐ 1910-1945: ☒			Period	1700-1799: ☐ 1800-1859: ☐ 1860-1910: ☐ 1910-1945: ☒		
Bibliography and further notes on Reverse			BUILDING 3	or	Note	
Surveyed by:	Date:		BUILDING 4	or	Note	

IL 422-6486

ILLINOIS RURAL SURVEY

County: McHenry | Site #: 4674 | Town: Prairie Grove
¼: SE | Sec: 23 | TWP: 44N | Range: 8E
Street: 3602 Barrerville | Street View: ☐
Industrial/Commercial Complex w/3 or more Bldgs.: ☐

FARMSTEAD ☐
House: 1 | 2 Houses: ☐ | 1 Major Barn: 1 | 2 Mjr Barns: ☐ | 3 Mjr Barns: ☐ | Corn Cribs: 1 ☐, 2 ☐, 3+ ☐
Garage: ☐ | Mach. Shed: ☐ | Granary: ☐ | Smokehouse: ☐ | Summer Kitchen: ☐ | Silo: ☐ | Windmill: ☐
Grain Bins: ☐ | Pump House: ☐ | Hog House: ☐ | Chicken Coop: 1 | Outhouse: ☐ | Mobile Homes: ☐
Sheds, 1-3: ☐ 3+: ☐ | Metal Bldgs: ☐ | Comments: 6 sided chicken coop falling down

PHOTO (Additional photos on back)

FRAME# 5	Pres. Funct.: Res	Same ? ☐	■ 1 BUILDING 2 ■ FRAME# 6 Pres. Funct.: Barn Same ? ☐
Residence: ☐ Outbuilding: ☐ Public: ☐ Commercial: ☐ Barn: ☐ Industrial: ☐ Structural: ☐ Religious: ☐			Original Function: Residence ☐ Outbuilding ☐ Public ☐ Commercial ☐ Barn ✓ Industrial ☐ Structural ☐ Religious ☐
Deteriorated: ☐ Abandoned: ☐ Lrg: ☐ Md: ✓ Sml: ☐			Condition/Use/Size: Deteriorated ✓ Abandoned ☐ Lrg ✓ Md ☐ Sml ☐
1103 or	Stories: 1 ☐ 1-½: ☐ 2: ✓ 2+: ☐		Building TYPE: 2015 or / Stories: 1 ☐ 1-½ ☐ 2 ☐ 2+ ☐
Frame: ✓ Masonry: ☐ Pole: ☐ Log: ☐ Other:			Structure: Frame ✓ Masonry ☐ Pole ☐ Log ☐ Other
Clpbd: ☐ Weathrbd: ☐ Vert: ☐ Wd. Shngl: ☐ Brick: ☐ Stone: ☐ Block: ☐ Metal: ☐ Asbestos: ✓ Vinyl: ☐ Tar Ppr: ☐			Siding material: Clpbd ☐ Weathrbd ☐ Vert ✓ Wd. Shngl ☐ Brick ☐ Stone ☐ Block ☐ Metal ☐ Asbestos ☐ Vinyl ☐ Tar Ppr ☐
Brick: ☐ Stone: ☐ Block: ☐ Poured or Stucco: ☐ Tile: ☐			Foundation: Brick ☐ Stone ☐ Block ☐ Poured or Stucco ☐ Tile ☐
Gable: ✓ Hipped: ☐ Flat: ☐ Mansard: ☐ Other:			Roof: Gable ✓ Hipped ☐ Flat ☐ Mansard ☐ Other
Asphalt Shngl: ✓ Metal: ☐ Wood Shngl: ☐ Other:			Roof Material: Asphalt Shngl ✓ Metal ☐ Wood Shngl ✓ Other
Good: ✓ Fair: ☐ Alt: ☐ Vy Alt: ☐ Add., Major: ✓ Minor: ☐			Integrity: Good ✓ Fair ☐ Alt: ☐ Vy Alt: ☐ Add., Major ☐ Minor ☐
1700-1799: ☐ 1800-1859: ☐ 1860-1910: ✓ 1910-1945: ☐			Period: 1700-1799 ☐ 1800-1859 ☐ 1860-1916 ☐ 1910-1945 ✓
Bibliography and further notes on Reverse			BUILDING 3: or Note
Surveyed by: Date			BUILDING 4: or Note

IL 422-0405

ILLINOIS RURAL SURVEY

County: McHenry | Site #: 4675 | Town: Prairie Grove
¼: SE | Sec: 23 | TWP: 44N | Range: 8E
Street: 3606 Barrerville | Street View: ✓
Industrial/Commercial Complex w/3 or more Bldgs.: ☐

FARMSTEAD ☐
House: 1 | 2 Houses: ☐ | 1 Major Barn: ☐ | 2 Mjr Barns: ☐ | 3 Mjr Barns: ☐ | Corn Cribs: 1 ☐, 2 ☐, 3+ ☐
Garage: 1 | Mach. Shed: ☐ | Granary: ☐ | Smokehouse: ☐ | Summer Kitchen: ☐ | Silo: ☐ | Windmill: ☐
Grain Bins: ☐ | Pump House: ☐ | Hog House: ☐ | Chicken Coop: ☐ | Outhouses: ☐ | Mobile Homes: ☐
Sheds, 1-3: ☐ 3+: ☐ | Metal Bldgs: ☐ | Comments:



FRAME# 7	Pres. Funct.: Residence	Same ? ☐	■ 1 BUILDING 2 ■ FRAME# Pres. Funct.: Same ? ☐
Residence: ☐ Outbuilding: ☐ Public: ✓ Commercial: ☐ Barn: ☐ Industrial: ☐ Structural: ☐ Religious: ☐			Original Function: Residence ☐ Outbuilding ☐ Public ☐ Commercial ☐ Barn ☐ Industrial ☐ Structural ☐ Religious ☐
Deteriorated: ☐ Abandoned: ☐ Lrg: ☐ Md: ✓ Sml: ✓			Condition/Use/Size: Deteriorated ☐ Abandoned ☐ Lrg ☐ Md ☐ Sml ☐
1402 or	Stories: 1 ☐ 1-½: ☐ 2: ☐ 2+: ☐		Building TYPE: or / Stories: 1 ☐ 1-½ ☐ 2 ☐ 2+ ☐
Frame: ✓ Masonry: ☐ Pole: ☐ Log: ☐ Other:			Structure: Frame ☐ Masonry ☐ Pole ☐ Log ☐ Other
Clpbd: ☐ Weathrbd: ☐ Vert: ☐ Wd. Shngl: ☐ Brick: ☐ Stone: ☐ Block: ☐ Metal: ☐ Asbestos: ✓ Vinyl: ☐ Tar Ppr: ☐			Siding material: Clpbd ☐ Weathrbd ☐ Vert ☐ Wd. Shngl ☐ Brick ☐ Stone ☐ Block ☐ Metal ☐ Asbestos ☐ Vinyl ☐ Tar Ppr ☐
Brick: ☐ Stone: ☐ Block: ☐ Poured or Stucco: ✓ Tile: ☐			Foundation: Brick ☐ Stone ☐ Block ☐ Poured or Stucco ☐ Tile ☐
Gable: ✓ Hipped: ☐ Flat: ☐ Mansard: ☐ Other:			Roof: Gable ☐ Hipped ☐ Flat ☐ Mansard ☐ Other
Asphalt Shngl: ✓ Metal: ☐ Wood Shngl: ☐ Other:			Roof Material: Asphalt Shngl ☐ Metal ☐ Wood Shngl ☐ Other
Good: ☐ Fair: ✓ Alt: ☐ Vy Alt: ☐ Add., Major: ✓ Minor: ☐			Integrity: Good ☐ Fair ☐ Alt: ☐ Vy Alt: ☐ Add., Major ☐ Minor ☐
1700-1799: ☐ 1800-1859: ☐ 1860-1910: ☐ 1910-1945: ✓			Period: 1700-1799 ☐ 1800-1859 ☐ 1860-1916 ☐ 1910-1945 ☐
Bibliography and further notes on Reverse			BUILDING 3: or Note
Surveyed by: Date			BUILDING 4: or Note

IL 422-0405

ILLINOIS RURAL SURVEY

County: McHenry	Site #: 4676	Town: Prairie Grove	
¼: SE	Sec: 23	TWP: 44N	Range: 8E
Street: 3712 Barrowville		Street View: ✓	

Industrial/Commercial Complex w/3 or more Bldgs.: ☐

FARMSTEAD ☐

House: ✓ 2 Houses: ☐ 1 Major Barn: ☐ 2 Mjr Barns: ☐ 3 Mjr Barns: ☐ Corn Cribs, 1: ☐, 2: ☐, 3+: ☐

Garage: ✓ Mach. Shed: ☐ Granary: ☐ Smokehouse: ☐ Summer Kitchen: ☐ Silo: ☐ Windmill: ☐

Grain Bins: ☐ Pump House: ☐ Hog Houses: ☐ Chicken Coop: ☐ Outhouse: ☐ Mobile Homes: ☐

Sheds, 1-2: ☐ 3+: ☐ Metal Bldgs: ☐ Comments:

FRAME# 8	Pres. Funct.: Cotton	Same ? ✓	#1 BUILDING 2 ● FRAME# / Pres. Funct.: / Same ? ☐
Residence: ✓ Outbuilding: ☐ Public: ☐ Commercial: ☐ Barn: ☐ Industrial: ☐ Structural: ☐ Religious: ☐			Original Function: Residence: ☐ Outbuilding: ☐ Public: ☐ Commercial: ☐ Barn: ☐ Industrial: ☐ Structural: ☐ Religious: ☐
Deteriorated: ☐ Abandoned: ☐ Lrg: ☐ Md: ✓ Sml: ☐			Condition/Use/Size: Deteriorated: ☐ Abandoned: ☐ Lrg: ☐ Md: ☐ Sml: ☐
1109 or:	Stories: 1: ✓ 1½: ☐ 2: ☐ 2+: ☐		Building TYPE: or / Stories: 1: ☐ 1½: ☐ 2: ☐ 2+: ☐
Frame: ✓ Masonry: ☐ Pole: ☐ Log: ☐ Other:			Structure: Frame: ☐ Masonry: ☐ Pole: ☐ Log: ☐ Other:
Clpbd: ☐ Weatherbd: ☐ Vert: ☐ Wd. Shngl: ☐ Brick: ☐ Stone: ☐ Block: ☐ Metal: ☐ Asbestos: ✓ Vinyl: ☐ Tar Ppr: ☐			Siding material: Clpbd: ☐ Weatherbd: ☐ Vert: ☐ Wd. Shngl: ☐ Brick: ☐ Stone: ☐ Block: ☐ Metal: ☐ Asbestos: ☐ Vinyl: ☐ Tar Ppr: ☐
Brick: ☐ Stone: ☐ Block: ☐ Poured or Stucco: ☐ Tile: ☐			Foundation: Brick: ☐ Stone: ☐ Block: ☐ Poured or Stucco: ☐ Tile: ☐
Gable: ✓ Hipped: ☐ Flat: ☐ Mansard: ☐ Other:			Roof: Gable: ☐ Hipped: ☐ Flat: ☐ Mansard: ☐ Other:
Asphalt Shngl: ✓ Metal: ☐ Wood Shngl: ☐ Other:			Roof Material: Asphalt Shngl: ☐ Metal: ☐ Wood Shngl: ☐ Other:
Good: ☐ Fair: ✓ Altr: ☐ Vy Altd: ☐ Adt., Major: ✓ Minor: ☐			Integrity: Good: ☐ Fair: ☐ Altr: ☐ Vy Altd: ☐ Adt., Major: ☐ Minor: ☐
1700-1799: ☐ 1800-1859: ☐ 1860-1910: ☐ 1910-1945: ✓			Period: 1700-1799: ☐ 1800-1859: ☐ 1860-1910: ☐ 1910-1945: ☐
Bibliography and further notes on Reverse			BUILDING 3: or / Note
Surveyed by: / Date:			BUILDING 4: or / Note

IL 422-6468

ILLINOIS RURAL SURVEY

County: McHenry	Site #: 4677	Town: Prairie Grove	
¼: SE	Sec: 23	TWP: 44N	Range: 8E
Street: 3715 Barrowville		Street View: ✓	

Industrial/Commercial Complex w/3 or more Bldgs.: ☐

FARMSTEAD ☐

House: ☐ 2 Houses: ☐ 1 Major Barn: ☐ 2 Mjr Barns: ☐ 3 Mjr Barns: ☐ Corn Cribs, 1: ☐, 2: ☐, 3+: ☐

Garage: ☐ Mach. Shed: ☐ Granary: ☐ Smokehouse: ☐ Summer Kitchen: ☐ Silo: ☐ Windmill: ☐

Grain Bins: ☐ Pump House: ☐ Hog Houses: ☐ Chicken Coop: ☐ Outhouse: ☐ Mobile Homes: ☐

Sheds, 1-2: ☐ 3+: ☐ Metal Bldgs: ☐ Comments:



FRAME# 9	Pres. Funct.: Res	Same ? ✓	#1 BUILDING 2 ● FRAME# / Pres. Funct.: / Same ? ☐
Residence: ✓ Outbuilding: ☐ Public: ☐ Commercial: ☐ Barn: ☐ Industrial: ☐ Structural: ☐ Religious: ☐			Original Function: Residence: ☐ Outbuilding: ☐ Public: ☐ Commercial: ☐ Barn: ☐ Industrial: ☐ Structural: ☐ Religious: ☐
Deteriorated: ☐ Abandoned: ☐ Lrg: ☐ Md: ☐ Sml: ✓			Condition/Use/Size: Deteriorated: ☐ Abandoned: ☐ Lrg: ☐ Md: ☐ Sml: ☐
1101 or:	Stories: 1: ☐ 1½: ✓ 2: ☐ 2+: ☐		Building TYPE: or / Stories: 1: ☐ 1½: ☐ 2: ☐ 2+: ☐
Frame: ✓ Masonry: ☐ Pole: ☐ Log: ☐ Other:			Structure: Frame: ☐ Masonry: ☐ Pole: ☐ Log: ☐ Other:
Clpbd: ☐ Weatherbd: ☐ Vert: ☐ Wd. Shngl: ☐ Brick: ☐ Stone: ☐ Block: ☐ Metal: ☐ Asbestos: ✓ Vinyl: ☐ Tar Ppr: ☐			Siding material: Clpbd: ☐ Weatherbd: ☐ Vert: ☐ Wd. Shngl: ☐ Brick: ☐ Stone: ☐ Block: ☐ Metal: ☐ Asbestos: ☐ Vinyl: ☐ Tar Ppr: ☐
Brick: ☐ Stone: ✓ Block: ☐ Poured or Stucco: ☐ Tile: ☐			Foundation: Brick: ☐ Stone: ☐ Block: ☐ Poured or Stucco: ☐ Tile: ☐
Gable: ✓ Hipped: ☐ Flat: ☐ Mansard: ☐ Other:			Roof: Gable: ☐ Hipped: ☐ Flat: ☐ Mansard: ☐ Other:
Asphalt Shngl: ✓ Metal: ☐ Wood Shngl: ☐ Other:			Roof Material: Asphalt Shngl: ☐ Metal: ☐ Wood Shngl: ☐ Other:
Good: ☐ Fair: ✓ Altr: ☐ Vy Altd: ☐ Adt., Major: ✓ Minor: ☐			Integrity: Good: ☐ Fair: ☐ Altr: ☐ Vy Altd: ☐ Adt., Major: ☐ Minor: ☐
1700-1799: ☐ 1800-1859: ☐ 1860-1910: ✓ 1910-1945: ✓			Period: 1700-1799: ☐ 1800-1859: ☐ 1860-1910: ☐ 1910-1945: ☐
Bibliography and further notes on Reverse			BUILDING 3: or / Note
Surveyed by: / Date:			BUILDING 4: or / Note

IL 422-6468

ILLINOIS RURAL SURVEY

County: McHenry | Site #: 4678 | Town: Prairie Grove
¼: SE | Sec: 23 | TWP: 44N | Range: 8E
Street: 3710 Barreville | Street View: ✓
Industrial/Commercial Complex w/3 or more Bldgs.: ☐

FARMSTEAD ☐
House: ✓ 2 Houses: ☐ 1 Major Barn: ☐ 2 Mjr Barns: ☐ 3 Mjr Barns: ☐ Corn Cribs: 1 ☐, 2: ☐, 3+ ☐
Garage: ✓ Mach. Shed: ☐ Granary: ☐ Smokehouse: ☐ Summer Kitchen: ☐ Silo: ☐ Windmill: ☐
Grain Bins: ☐ Pump House: ☐ Hog Houses: ☐ Chicken Coop: ☐ Outhouse: ☐ Mobile Homes: ☐
Sheds, 1-3: ☐ 3+: ☐ Metal Bldgs: ☐ Comments:



FRAME# 10	Pres. Funct.: Cottage ... Same ? ✓	#1 BUILDING 2#	FRAME# ... Pres. Funct ... Same ? ☐
Residence: ✓ Outbuilding: ☐ Public: ☐ Commercial: ☐ Barn: ☐ Industrial: ☐ Structural: ☐ Religious: ☐		Original Function:	Residence: ☐ Outbuilding: ☐ Public: ☐ Commercial: ☐ Barn: ☐ Industrial: ☐ Structural: ☐ Religious: ☐
Deteriorated: ☐ Abandoned: ☐ Lrg: ☐ Md: ✓ Sml: ☐		Condition/use/size	Deteriorated: ☐ Abandoned: ☐ Lrg: ☐ Md: ☐ Sml: ☐
1 or:	Stories: 1: ☐ 1-½: ✓ 2: ☐ 2+: ☐	Building TYPE	or: Stories: 1: ☐ 1-½: ☐ 2: ☐ 2+: ☐
Frame: ✓ Masonry: ☐ Pole: ☐ Log: ☐ Other:		Structure	Frame: ☐ Masonry: ☐ Pole: ☐ Log: ☐ Other:
Clpbd: ☐ Weatherbd: ☐ Vert: ☐ Wd Shngl: ☐ Brick: ☐ Stone: ☐ Block: ☐ Metal: ☐ Asbestos: ✓ Vinyl: ☐ Tar Ppr: ☐		Siding material	Clpbd: ☐ Weatherbd: ☐ Vert: ☐ Wd Shngl: ☐ Brick: ☐ Stone: ☐ Block: ☐ Metal: ☐ Asbestos: ☐ Vinyl: ☐ Tar Ppr: ☐
Brick: ☐ Stone: ☐ Block: ✓ Poured or Stucco: ☐ Tile: ☐		Foundation	Brick: ☐ Stone: ☐ Block: ☐ Poured or Stucco: ☐ Tile: ☐
Gable: ✓ Hipped: ☐ Flat: ☐ Mansard: ☐ Other:		Roof	Gable: ☐ Hipped: ☐ Flat: ☐ Mansard: ☐ Other:
Asphalt Shngl: ✓ Metal: ☐ Wood Shngl: ☐ Other:		Roof Material	Asphalt Shngl: ☐ Metal: ☐ Wood Shngl: ☐ Other:
Good: ☐ Fair: ✓ Altr: ☐ Vy Altd: ☐ Add., Major: ☐ Minor: ☐		Integrity	Good: ☐ Fair: ☐ Altr: ☐ Vy Altd: ☐ Add., Major: ☐ Minor: ☐
1700-1799: ☐ 1800-1859: ☐ 1860-1910: ☐ 1910-1945: ✓		Period	1700-1799: ☐ 1800-1859: ☐ 1860-1910: ☐ 1910-1945: ☐
Bibliography and further notes on Reverse		BUILDING 3	or: Note:
Surveyed by: ... Date		BUILDING 4	or: Note:

IL 422-6455

ILLINOIS RURAL SURVEY

County: McHenry | Site #: 4679 | Town: Prairie Grove
¼: SE | Sec: 23 | TWP: 44N | Range: 8E
Street: Barreville | Street View: ✓
Industrial/Commercial Complex w/3 or more Bldgs.: ☐

FARMSTEAD ☐
House: ✓ 2 Houses: ✓ 1 Major Barn: ✓ 2 Mjr Barns: ☐ 3 Mjr Barns: ☐ Corn Cribs: 1 ☐, 2: ☐, 3+ ☐
Garage: ☐ Mach. Shed: ☐ Granary: ☐ Smokehouse: ☐ Summer Kitchen: ☐ Silo: ✓ Windmill: ☐
Grain Bins: ☐ Pump House: ☐ Hog Houses: ☐ Chicken Coop: ☐ Outhouse: ☐ Mobile Homes: ☐
Sheds, 1-3: ☐ 3+: ☐ Metal Bldgs: ☐ Comments: 1 UNKNOWN

FRAME# 11	Pres. Funct.: UNKNOWN ... Same ? ☐	#1 BUILDING 2#	FRAME# 12	Pres. Funct.: Barn ... Same ? ☐
Residence: ☐ Outbuilding: ☐ Public: ☐ Commercial: ☐ Barn: ☐ Industrial: ☐ Structural: ☐ Religious: ☐		Original Function:	Residence: ☐ Outbuilding: ☐ Public: ☐ Commercial: ☐ Barn: ✓ Industrial: ☐ Structural: ☐ Religious: ☐
Deteriorated: ☐ Abandoned: ☐ Lrg: ☐ Md: ☐ Sml: ☐		Condition/use/size	Deteriorated: ☐ Abandoned: ☐ Lrg: ☐ Md: ✓ Sml: ☐
3 0 0 or:	Stories: 1: ☐ 1-½: ☐ 2: ☐ 2+: ☐	Building TYPE	2 0 1 or:	Stories: 1: ☐ 1-½: ☐ 2: ☐ 2+: ☐
Frame: ☐ Masonry: ☐ Pole: ☐ Log: ☐ Other:		Structure	Frame: ✓ Masonry: ☐ Pole: ☐ Log: ☐ Other:
Clpbd: ☐ Weatherbd: ☐ Vert: ☐ Wd Shngl: ☐ Brick: ☐ Stone: ☐ Block: ☐ Metal: ☐ Asbestos: ☐ Vinyl: ☐ Tar Ppr: ☐		Siding material	Clpbd: ☐ Weatherbd: ☐ Vert: ☐ Wd Shngl: ☐ Brick: ☐ Stone: ☐ Block: ☐ Metal: ☐ Asbestos: ✓ Vinyl: ☐ Tar Ppr: ☐
Brick: ☐ Stone: ☐ Block: ☐ Poured or Stucco: ✓ Tile: ☐		Foundation	Brick: ☐ Stone: ☐ Block: ☐ Poured or Stucco: ☐ Tile: ☐
Gable: ✓ Hipped: ☐ Flat: ☐ Mansard: ☐ Other:		Roof	Gable: ✓ Hipped: ☐ Flat: ☐ Mansard: ☐ Other:
Asphalt Shngl: ✓ Metal: ☐ Wood Shngl: ☐ Other:		Roof Material	Asphalt Shngl: ✓ Metal: ☐ Wood Shngl: ☐ Other:
Good: ✓ Fair: ☐ Altr: ☐ Vy Altd: ☐ Add., Major: ☐ Minor: ☐		Integrity	Good: ☐ Fair: ✓ Altr: ☐ Vy Altd: ☐ Add., Major: ☐ Minor: ☐
1700-1799: ☐ 1800-1859: ☐ 1860-1910: ✓ 1910-1945: ☐		Period	1700-1799: ☐ 1800-1859: ☐ 1860-1910: ☐ 1910-1945: ✓
Bibliography and further notes on Reverse		BUILDING 3	or: Note:
Surveyed by: ... Date: ...		BUILDING 4	or: Note:

IL 422-6455



Owned by a Mr. Oskar

ILLINOIS RURAL SURVEY

County: McHenry | Site #: 4679 | Town: Prairie Grove
¼: SE | Sec: 23 | TWP: 44N | Range: 8E

Street: _____ | Street View: ☐

Industrial/Commercial Complex w/3 or more Bldgs.: ☐

FARMSTEAD ☐

House: ☐ 2 Houses: ☐ 1 Major Barn: ☐ 2 Mjr Barns: ☐ 3 Mjr Barns: ☐ Corn Cribs, 1: ☐, 2: ☐, 3+: ☐
Garage: ☐ Mach. Shed: ☐ Granary: ☐ Smokehouse: ☐ Summer Kitchen: ☐ Silo: ☐ Windmill: ☐
Grain Bins: ☐ Pump House: ☐ Hog Houses: ☐ Chicken Coop: ☐ Outhouse: ☐ Mobile Homes: ☐
Sheds, 1-3: ☐ 3+: ☐ Metal Bldgs: ☐ Comments: _____

FRAME# 3	Pres. Funct.: Vacant Apartments	Same ? ☐	
Residence: ☒ Outbuilding: ☐ Public: ☐ Commercial: ☐ Barn: ☐ Industrial: ☐ Structural: ☐ Religious: ☐			
Deteriorated: ☐ Abandoned: ☐ Lrg: ☐ Md: ☒ Sml: ☐			
1 0 3 or:	Stories: 1: ☐ 1½: ☐ 2: ☒ 2+: ☐		
Frame: ☒ Masonry: ☐ Pole: ☐ Log: ☐ Other: _____			
Clpbd: ☐ Weatherbd: ☐ Vert: ☐ Wd. Shngl: ☐ Brick: ☐ Stone: ☐ Block: ☐ Metal: ☒ Asbestos: ☐ Vinyl: ☐ Tar Ppr: ☐			
Brick: ☐ Stone: ☐ Block: ☐ Poured or Stucco: ☐ Tile: ☐			
Gable: ☒ Hipped: ☐ Flat: ☐ Mansard: ☐ Other: _____			
Asphalt Shngl: ☒ Metal: ☐ Wood Shngl: ☐ Other: _____			
Good: ☐ Fair: ☐ Attr: ☒ Vy Attd: ☐ Add., Major: ☒ Minor: ☐			
1700-1799: ☐ 1800-1859: ☐ 1860-1910: ☒ 1910-1945: ☒			
Bibliography and further notes on Reverse			
Surveyed by: _____ Date: _____			

BUILDING 2		
FRAME# 14	Pres. Funct.: House	Same ? ☐
Original Function:	Residence ☐ Outbuilding ☐ Public ☐ Commercial ☐ Barn ☐ Industrial ☐ Structural ☐ Religious ☐	
Condition/Usefulness:	Deteriorated ☐ Abandoned ☐ Lrg: ☒ Md: ☐ Sm: ☐	
Building TYPE: 1 0 1 or	Stories: 1: ☐ 1½: ☐ 2: ☒ 2+: ☐	
Structure:	Frame: ☒ Masonry: ☐ Pole: ☐ Log: ☐ Other:	
Siding material:	Clpbd: ☐ Weatherbd: ☐ Vert: ☐ Wd. Shngl: ☐ Brick: ☐ Stone: ☐ Block: ☐ Metal: ☒ Asbestos: ☐ Vinyl: ☐ Tar Ppr: ☐	
Foundation:	Brick: ☐ Stone: ☐ Block: ☐ Poured or Stucco: ☒ Tile: ☐	
Roof:	Gable: ☒ Hipped: ☐ Flat: ☐ Mansard: ☐ Other:	
Roof Material:	Asphalt Shngl: ☒ Metal: ☐ Wood Shngl: ☐ Other:	
Integrity:	Good: ☐ Fair: ☒ Attr: ☐ Vy Attd: ☐ Add., Major: ☒ Minor: ☐	
Period:	1700-1799: ☐ 1800-1859: ☐ 1860-1910: ☒ 1910-1945: ☒	
BUILDING 3	or	Note
BUILDING 4	or	Note

IL 422-6465

ILLINOIS RURAL SURVEY

County: McHenry | Site #: 4680 | Town: Prairie Grove
¼: NE | Sec: 26 | TWP: 44N | Range: 8E

Street: 4522 Barrewill | Street View: ☒

Industrial/Commercial Complex w/3 or more Bldgs.: ☐

FARMSTEAD ☐

House: ☒ 2 Houses: ☐ 1 Major Barn: ☐ 2 Mjr Barns: ☐ 3 Mjr Barns: ☐ Corn Cribs, 1: ☐, 2: ☐, 3+: ☐
Garage: ☒ Mach. Shed: ☐ Granary: ☐ Smokehouse: ☐ Summer Kitchen: ☐ Silo: ☐ Windmill: ☐
Grain Bins: ☐ Pump House: ☐ Hog Houses: ☐ Chicken Coop: ☐ Outhouse: ☐ Mobile Homes: ☐
Sheds, 1-3: ☐ 3+: ☐ Metal Bldgs: ☒ Comments: _____

FRAME# 15	Pres. Funct.: Residence	Same ? ☒	
Residence: ☒ Outbuilding: ☐ Public: ☐ Commercial: ☐ Barn: ☐ Industrial: ☐ Structural: ☐ Religious: ☐			
Deteriorated: ☐ Abandoned: ☐ Lrg: ☒ Md: ☐ Sml: ☐			
1 0 2 or:	Stories: 1: ☐ 1½: ☐ 2: ☒ 2+: ☐		
Frame: ☒ Masonry: ☐ Pole: ☐ Log: ☐ Other: _____			
Clpbd: ☒ Weatherbd: ☐ Vert: ☐ Wd. Shngl: ☐ Brick: ☐ Stone: ☐ Block: ☐ Metal: ☐ Asbestos: ☐ Vinyl: ☐ Tar Ppr: ☐			
Brick: ☐ Stone: ☐ Block: ☐ Poured or Stucco: ☒ Tile: ☐			
Gable: ☒ Hipped: ☐ Flat: ☐ Mansard: ☐ Other: _____			
Asphalt Shngl: ☒ Metal: ☐ Wood Shngl: ☐ Other: _____			
Good: ☐ Fair: ☒ Attr: ☐ Vy Attd: ☐ Add., Major: ☐ Minor: ☒			
1700-1799: ☐ 1800-1859: ☐ 1860-1910: ☒ 1910-1945: ☐			
Bibliography and further notes on Reverse			
Surveyed by: _____ Date: _____			

BUILDING 2		
FRAME#	Pres. Funct.:	Same ? ☐
Original Function:	Residence ☐ Outbuilding ☐ Public ☐ Commercial ☐ Barn ☐ Industrial ☐ Structural ☐ Religious ☐	
Condition/Usefulness:	Deteriorated ☐ Abandoned ☐ Lrg: ☐ Md: ☐ Sm: ☐	
Building TYPE:	or	Stories: 1: ☐ 1½: ☐ 2: ☐ 2+: ☐
Structure:	Frame: ☐ Masonry: ☐ Pole: ☐ Log: ☐ Other:	
Siding material:	Clpbd: ☐ Weatherbd: ☐ Vert: ☐ Wd. Shngl: ☐ Brick: ☐ Stone: ☐ Block: ☐ Metal: ☐ Asbestos: ☐ Vinyl: ☐ Tar Ppr: ☐	
Foundation:	Brick: ☐ Stone: ☐ Block: ☐ Poured or Stucco: ☐ Tile: ☐	
Roof:	Gable: ☐ Hipped: ☐ Flat: ☐ Mansard: ☐ Other:	
Roof Material:	Asphalt Shngl: ☐ Metal: ☐ Wood Shngl: ☐ Other:	
Integrity:	Good: ☐ Fair: ☐ Attr: ☐ Vy Attd: ☐ Add., Major: ☐ Minor: ☐	
Period:	1700-1799: ☐ 1800-1859: ☐ 1860-1910: ☐ 1910-1945: ☐	
BUILDING 3	or	Note
BUILDING 4	or	Note

IL 422-6465

ILLINOIS RURAL SURVEY

County: McHenry | Site #: 4681 | Town: Prairie Grove
¼: NW | Sec: 26 | TWP: 44N | Range: 8E
Street: Barreville | Street View: ☐ LONG DRIVEWAY
Industrial/Commercial Complex w/2 or more Bldgs.: ☐

FARMSTEAD ☐
House: ☐ 2 Houses: ☐ 1 Major Barn: ☐ 2 Mjr Barns: ☐ 3 Mjr Barns: ☐ Corn Cribs: 1 ☐, 2 ☐, 3+ ☐
Garage: ☐ Mach. Shed: ☐ Grainery: ☐ Smokehouse: ☐ Summer Kitchen: ☐ Silo: ☐ Windmill: ☐
Grain Bins: ☐ Pump House: ☐ Hog Houses: ☐ Chicken Coop: ☐ Outhouse: ☐ Mobile Homes: ☐
Sheds, 1-3: ☐ 3+: ☐ Metal Bldgs: ☐ Comments:

FRAME# 16 | Pres. Funct.: Res | Same ? ☒
Residence ☒ Outbuilding: ☐ Public: ☐ Commercial: ☐ Barn: ☐ Industrial: ☐ Structural: ☐ Religious: ☐
Deteriorated: ☐ Abandoned: ☐ Lrg ☒ Md ☐ Sml ☐
1 0 4 or: 115 | Stories: 1 ☐ 1-½ ☐ 2 ☒ 2+ ☐
Frame: ☒ Masonry: ☐ Pole: ☐ Log: ☐ Other:
Clpbd: ☒ Weatherbd: ☐ Vert: ☐ Wd. Shngl: ☐ Brick: ☐
Stone: ☐ Block: ☐ Metal: ☐ Asbestos: ☐ Vinyl: ☐ Tar Ppr: ☐
Brick: ☐ Stone: ☐ Block: ☐ Poured or Stucco: ☐ Tile: ☐
Gable: ☐ Hipped: ☒ Flat: ☐ Mansard: ☐ Other:
Asphalt Shngl: ☒ Metal: ☐ Wood Shngl: ☐ Other:
Good: ☐ Fair: ☒ Alt: ☐ Vy Alt: ☐ Add., Major: ☒ Minor: ☐
1700-1799: ☐ 1800-1859: ☐ 1860-1910: ☒ 1910-1945: ☒

Bibliography and further notes on Reverse

Surveyed by: Date:

w/ BUILDING 2 w/	FRAME# Pres. Funct.: Same ? ☐
Original Function	Residence ☐ Outbuilding ☐ Public ☐ Commercial ☐ Barn ☐ Industrial ☐ Structural ☐ Religious ☐
Condition/use/size	Deteriorated ☐ Abandoned ☐ Lrg ☐ Md ☐ Sml ☐
Building TYPE	or Stories: 1 ☐ 1-½ ☐ 2 ☐ 2+ ☐
Structure	Frame ☐ Masonry ☐ Pole ☐ Log ☐ Other
Siding material	Clpbd ☐ Weatherbd ☐ Vert ☐ Wd. Shngl ☐ Brick ☐ Stone ☐ Block ☐ Metal ☐ Asbestos ☐ Vinyl ☐ Tar Ppr ☐
Foundation	Brick ☐ Stone ☐ Block ☐ Poured or Stucco ☐ Tile ☐
Roof	Gable ☐ Hipped ☐ Flat ☐ Mansard ☐ Other
Roof Material	Asphalt Shngl ☐ Metal ☐ Wood Shngl ☐ Other
Integrity	Good ☐ Fair ☐ Alt ☐ Vy Alt ☐ Add., Major ☐ Minor ☐
Period	1700-1799 ☐ 1800-1859 ☐ 1860-1910 ☐ 1910-1945 ☐
BUILDING 3	or Note
BUILDING 4	or Note

IL 422-6486

ILLINOIS RURAL SURVEY

County: McHenry | Site #: 4682 | Town: Prairie Grove
¼: SW | Sec: 26 | TWP: 44N | Range: 8E
Street: Barreville | Street View: ☒
Industrial/Commercial Complex w/2 or more Bldgs.: ☐

FARMSTEAD ☐
House: ☒ 2 Houses: ☐ 1 Major Barn: ☒ 2 Mjr Barns: ☐ 3 Mjr Barns: ☐ Corn Cribs: 1 ☒, 2 ☐, 3+ ☐
Garage: ☐ Mach. Shed: ☐ Grainery: ☐ Smokehouse: ☐ Summer Kitchen: ☐ Silo: ☐ Windmill: ☐
Grain Bins: ☐ Pump House: ☐ Hog Houses: ☐ Chicken Coop: ☐ Outhouse: ☐ Mobile Homes: ☐
Sheds, 1-3: ☒ 3+: ☐ Metal Bldgs: ☐ Comments:

FRAME# 17 | Pres. Funct.: Residence | Same ? ☐
Residence ☒ Outbuilding: ☐ Public: ☐ Commercial: ☐ Barn: ☐ Industrial: ☐ Structural: ☐ Religious: ☐
Deteriorated: ☐ Abandoned: ☐ Lrg ☒ Md ☐ Sml ☐
1 0 2 or: | Stories: 1: ☐ 1-½: ☐ 2: ☒ 2+ ☐
Frame: ☒ Masonry: ☐ Pole: ☐ Log: ☐ Other:
Clpbd: ☐ Weatherbd: ☐ Vert: ☐ Wd. Shngl: ☐ Brick: ☐
Stone: ☐ Block: ☐ Metal: ☒ Asbestos: ☐ Vinyl: ☐ Tar Ppr: ☐
Brick: ☐ Stone: ☒ Block: ☐ Poured or Stucco: ☐ Tile: ☐
Gable: ☒ Hipped: ☐ Flat: ☐ Mansard: ☐ Other:
Asphalt Shngl: ☒ Metal: ☐ Wood Shngl: ☐ Other:
Good: ☐ Fair: ☒ Alt: ☐ Vy Alt: ☐ Add., Major: ☒ Minor: ☐
1700-1799: ☐ 1800-1859: ☐ 1860-1910: ☒ 1910-1945: ☒

Bibliography and further notes on Reverse

Surveyed by: Date:

w/ BUILDING 2 w/	FRAME# 18 Pres. Funct.: Barn Same ? ☐
Original Function	Residence: ☒ Outbuilding ☐ Public: ☐ Commercial ☐ Barn: ☒ Industrial: ☐ Structural ☐ Religious ☐
Condition/use/size	Deteriorated ☐ Abandoned ☐ Lrg ☒ Md ☐ Sm ☐
Building TYPE	2 0 5 or Stories: 1 ☐ 1-½ ☐ 2 ☐ 2+ ☐
Structure	Frame ☒ Masonry ☐ Pole ☐ Log ☐ Other
Siding material	Clpbd ☐ Weatherbd ☐ Vert ☒ Wd. Shngl ☐ Brick ☐ Stone ☐ Block ☐ Metal ☐ Asbestos ☐ Vinyl ☐ Tar Ppr ☐
Foundation	Brick ☐ Stone ☒ Block ☐ Poured or Stucco ☐ Tile ☐
Roof	Gable ☒ Hipped ☐ Flat ☐ Mansard ☐ Other
Roof Material	Asphalt Shngl ☐ Metal ☐ Wood Shngl ☐ Other Metal
Integrity	Good ☐ Fair ☒ Alt ☐ Vy Alt ☐ Add., Major ☐ Minor ☐
Period	1700-1799 ☐ 1800-1859 ☐ 1860-1910 ☐ 1910-1945 ☒
BUILDING 3	or Note
BUILDING 4	or Note

IL 422-6486



ILLINOIS RURAL SURVEY

County: McHenry	Site #: 4683	Town: Crystal Lake	
¼: NE	Sec: 34	TWP: 44N	Range: 8E
Street: Rt 31		Street View: X	

Industrial/Commercial Complex w/3 or more Bldgs. ☐

FARMSTEAD ☐

House: X 2 Houses: ☐ 1 Major Barn: X 2 Mj Barns: ☐ 3 Mj Barns: ☐ Corn Cribs: 1 ☐, 2 ☐, 3+ ☐
Garage: X Mach. Shed: ☐ Granary: ☐ Smokehouse: ☐ Summer Kitchen ☐ Silo ☐ Windmill ☐
Grain Bins: ☐ Pump House: ☐ Hog Houses: ☐ Chicken Coop: ☐ Outhouse ☐ Mobile Homes ☐
Sheds, 1-2: ☐ 3+: ☐ Metal Bldgs: ☐ Comments: Possibly a Stable



FRAME# 19	Pres. Funct.: Res.	Same? ☐	w/1 BUILDING 2 w/	FRAME# 20	Pres. Funct.: Stable	Same? ☐
Residence ☐ Outbuilding: ☐ Public: ☐ Commercial: ☐ Barn: ☐ Industrial: ☐ Structural: ☐ Religious: ☐			Original Function	Residence ☐ Outbuilding: ☐ Public: ☐ Commercial: ☐ Barn: X Industrial: ☐ Structural: ☐ Religious: ☐		
Deteriorated ☐ Abandoned: ☐ Lrg: X Md: ☐ Sml: ☐			Condition/Integrity	Deteriorated: ☐ Abandoned: ☐ Lrg: X Md: ☐ Sm: ☐		
1107 or:	Stories: 1 ☐ 1-½: ☐ 2: X 2+: ☐		Building TYPE	HORSE STABLE	Stories: 1: X 1-½: ☐ 2: ☐ 2+: ☐	
Frame: X Masonry: X Pole: ☐ Log: ☐ Other:			Structure	Frame: ☐ Masonry: X Pole: ☐ Log: ☐ Other:		
Clapbd: ☐ Weatherbd: ☐ Vert: ☐ Wd. Shngl: ☐ Brick: ☐ Stone: ☐ Block: ☐ Metal: ☐ Asbestos: ☐ Vinyl: ☐ Tar Ppr: ☐	Stucco		Siding material	Clapbd: ☐ Weatherbd: ☐ Vert: ☐ Wd. Shngl: ☐ Brick: ☐ Stone: ☐ Block: ☐ Metal: ☐ Asbestos: ☐ Vinyl: ☐ Tar Ppr: ☐	Stucco	
Brick: ☐ Stone: ☐ Block: ☐ Poured or Stucco: ☐ Tile: ☐			Foundation	Brick: ☐ Stone: ☐ Block: ☐ Poured or Stucco: ☐ Tile: ☐		
Gable: X Hipped: ☐ Flat: ☐ Mansard: ☐ Other:			Roof	Gable: X Hipped: ☐ Flat: ☐ Mansard: ☐ Other:		
Asphalt Shngl: X Metal: ☐ Wood Shngl: ☐ Other:			Roof Material	Asphalt Shngl: X Metal: ☐ Wood Shngl: X Other:		
Good: X Fair: ☐ Altr: ☐ Vy Altd: ☐ Add., Major: ☐ Minor: ☐			Integrity	Good: ☐ Fair: X Altr: ☐ Vy Altd: ☐ Add., Major: ☐ Minor: ☐		
1700-1799: ☐ 1800-1859: ☐ 1860-1910: ☐ 1910-1945: X			Period	1700-1799: ☐ 1800-1859: ☐ 1860-1910: ☐ 1910-1945: X		
Bibliography and further notes on Reverse			BUILDING 3	or	Note	
Surveyed by:	Date:		BUILDING 4	or	Note	

IL 422-8408

ILLINOIS RURAL SURVEY

County: McHenry	Site #: 4684	Town: Prairie Grove	
¼: SW	Sec: 22	TWP: 44N	Range: 8E
Street: IL 31		Street View: ☐	

Industrial/Commercial Complex w/3 or more Bldgs. ☐ Terra Cotta Ind.

FARMSTEAD ☐

House: ☐ 2 Houses: ☐ 1 Major Barn: ☐ 2 Mj Barns: ☐ 3 Mj Barns: ☐ Corn Cribs: 1 ☐, 2 ☐, 3+ ☐
Garage: ☐ Mach. Shed: ☐ Granary: ☐ Smokehouse: ☐ Summer Kitchen ☐ Silo ☐ Windmill ☐
Grain Bins: ☐ Pump House: ☐ Hog Houses: ☐ Chicken Coop: ☐ Outhouse: ☐ Mobile Homes ☐
Sheds, 1-2: ☐ 3+: ☐ Metal Bldgs: ☐ Comments:



FRAME# 21	Pres. Funct.: Office	Same? ☐	w/1 BUILDING 2 w/	FRAME# 22	Pres. Funct.: Office	Same? ☐
Residence: X Outbuilding: ☐ Public: ☐ Commercial: ☐ Barn: ☐ Industrial: ☐ Structural: ☐ Religious: ☐			Original Function	Residence: ☐ Outbuilding: ☐ Public: ☐ Commercial: ☐ Barn: ☐ Industrial: X Structural: ☐ Religious: ☐		
Deteriorated: ☐ Abandoned: ☐ Lrg: X Md: ☐ Sml: ☐			Condition/Integrity	Deteriorated: ☐ Abandoned: ☐ Lrg: ☐ Md: ☐ Sm: ☐		
1116 or:	Stories: 1: ☐ 1-½: ☐ 2: X 2+: ☐		Building TYPE	7021	Stories: 1: X 1-½: ☐ 2: ☐ 2+: ☐	
Frame: ☐ Masonry: X Pole: ☐ Log: ☐ Other:			Structure	Frame: ☐ Masonry: X Pole: ☐ Log: ☐ Other:		
Clapbd: ☐ Weatherbd: ☐ Vert: ☐ Wd. Shngl: ☐ Brick: X Stone: ☐ Block: ☐ Metal: ☐ Asbestos: ☐ Vinyl: ☐ Tar Ppr: ☐			Siding material	Clapbd: ☐ Weatherbd: ☐ Vert: ☐ Wd. Shngl: ☐ Brick: X Stone: ☐ Block: ☐ Metal: ☐ Asbestos: ☐ Vinyl: ☐ Tar Ppr: ☐		
Brick: ☐ Stone: ☐ Block: ☐ Poured or Stucco: ☐ Tile: ☐	Cobblestone		Foundation	Brick: ☐ Stone: ☐ Block: ☐ Poured or Stucco: ☐ Tile: ☐		
Gable: X Hipped: ☐ Flat: ☐ Mansard: ☐ Other:			Roof	Gable: X Hipped: ☐ Flat: ☐ Mansard: ☐ Other:		
Asphalt Shngl: X Metal: ☐ Wood Shngl: ☐ Other:			Roof Material	Asphalt Shngl: ☐ Metal: X Wood Shngl: ☐ Other:		
Good: ☐ Fair: X Altr: ☐ Vy Altd: ☐ Add., Major: ☐ Minor: ☐			Integrity	Good: X Fair: ☐ Altr: ☐ Vy Altd: ☐ Add., Major: ☐ Minor: ☐		
1700-1799: ☐ 1800-1859: ☐ 1860-1910: X 1910-1945: ☐	1853		Period	1700-1799: ☐ 1800-1859: ☐ 1860-1910: X 1910-1945: ☐		
Bibliography and further notes on Reverse			BUILDING 3 23	7021 - Factory Bldgs.	Note	
Surveyed by:	Date:		BUILDING 4 24	8021 - Sections of original Pearl Street Bridge in McHenry City.		

IL 422-8408



24



22

Bob Barry

Pony Express stopped at this location
(site 21)



25

ILLINOIS RURAL SURVEY

County: McHenry	Site #: 4685	Town: Prairie Grove	
¼: NW	Sec: 22	TWP: 44N	Range: 8E
Street: Rt 31		Street View:	

Industrial/Commercial Complex w/3 or more Bldgs.: ☐

FARMSTEAD ☒

House: ☒ 2 Houses: ☐ 1 Major Barn: ☒ 2 Mjr Barns: ☐ 3 Mjr Barns: ☐ Corn Crib: 1 ☐, 2 ☒, 3+ ☐
Garage: ☒ Mach. Shed: ☐ Granary: ☐ Smokehouse: ☐ Summer Kitchen: ☐ Silo: ☒ Windmill ☐
Grain Bins: ☐ Pump House: ☒ Hog Houses: ☐ Chicken Coops: ☒ Outhouse: ☐ Mobile Homes: ☐
Sheds: 1-3: ☒ 3+: ☐ Metal Bldgs: ☐ Comments:



Photo(s) Additional photos on back

FRAME # 25	Pres. Funct.: Residence	Same ? ☐	≠1 BUILDING 2≠
Residence: ☐ Outbuilding: ☐ Public: ☐ Commercial: ☐ Barn: ☐ Industrial: ☐ Structural: ☐ Religious: ☐			Original Function:
Deteriorated: ☐ Abandoned: ☐ Lrg: ☐ Mid: ☒ Sml: ☐			Condition/Use/Size
1 0 1 or	Stories: 1: ☐ 1-½: ☐ 2: ☒ 2+: ☐		Building TYPE
Frame: ☒ Masonry: ☐ Pole: ☐ Log: ☐ Other:			Structure
Clpbd: ☐ Weatherbd: ☐ Vert: ☐ Wd. Shngl: ☐ Brick: ☐ Stone: ☐ Block: ☐ Metal: ☐ Asbestos: ☒ Vinyl: ☐ Tar Ppr: ☐			Siding material
Brick: ☒ Stone: ☐ Block: ☐ Poured or Stucco: ☐ Tile: ☐			Foundation
Gable: ☒ Hipped: ☐ Flat: ☐ Mansard: ☐ Other:			Roof
Asphalt Shngl: ☒ Metal: ☐ Wood Shngl: ☐ Other:			Roof Material
Good: ☐ Fair: ☒ Alt: ☐ Vy Alt: ☐ Add., Major: ☐ Minor: ☐			Integrity
1700-1799: ☐ 1800-1859: ☐ 1860-1909: ☒ 1910-1945: ☐			Period
Bibliography and further notes on Reverse			BUILDING 3
Surveyed by: Date:			BUILDING 4

FRAME # 26	Pres. Funct.: Barn	Same ? ☐	
Residence: ☐ Outbuilding: ☐ Public: ☐ Commercial: ☐ Barn: ☒ Industrial: ☐ Structural: ☐ Religious: ☐			
Deteriorated: ☐ Abandoned: ☐ Lrg: ☒ Mid: ☐ Sml: ☐			
2 0 1 or	Stories: 1: ☐ 1-½: ☐ 2: ☐ 2+: ☐		
Frame: ☒ Masonry: ☐ Pole: ☐ Log: ☐ Other:			
Clpbd: ☐ Weatherbd: ☐ Vert: ☐ Wd. Shngl: ☐ Brick: ☐ Stone: ☐ Block: ☐ Metal: ☐ Asbestos: ☒ Vinyl: ☐ Tar Ppr: ☐			
Brick: ☐ Stone: ☐ Block: ☐ Poured or Stucco: ☐ Tile: ☐			
Gable: ☒ Hipped: ☐ Flat: ☐ Mansard: ☐ Other:			
Asphalt Shngl: ☐ Metal: ☐ Wood Shngl: ☒ Other:			
Good: ☐ Fair: ☒ Alt: ☐ Vy Alt: ☐ Add., Major: ☐ Minor: ☐			
1700-1799: ☐ 1800-1859: ☐ 1860-1909: ☒ 1910-1945: ☐			
BUILDING 3	or	Note: Most bldgs-deteriorated	
BUILDING 4	or	Note:	

IL 422-6405

ILLINOIS RURAL SURVEY

County: McHenry	Site #: 4686	Town: Prairie Grove	
¼: NE	Sec: 22	TWP: 44N	Range: 8E
Street: 3210 Rt 31		Street View: ☐	

Industrial/Commercial Complex w/3 or more Bldgs.: ☐

FARMSTEAD ☐

House: ☒ 2 Houses: ☐ 1 Major Barn: ☒ 2 Mjr Barns: ☐ 3 Mjr Barns: ☐ Corn Crib: 1 ☐, 2 ☐, 3+ ☐
Garage: ☐ Mach. Shed: ☐ Granary: ☒ Smokehouse: ☐ Summer Kitchen: ☐ Silo: ☐ Windmill ☐
Grain Bins: ☐ Pump House: ☐ Hog Houses: ☐ Chicken Coops: ☒ Outhouse: ☐ Mobile Homes: ☐
Sheds: 1-3: ☒ 3+: ☐ Metal Bldgs: ☐ Comments:

FRAME # 27	Pres. Funct.:	Same ? ☐	≠1 BUILDING 2≠
Residence: ☐ Outbuilding: ☐ Public: ☐ Commercial: ☐ Barn: ☐ Industrial: ☐ Structural: ☐ Religious: ☐			Original Function:
Deteriorated: ☐ Abandoned: ☐ Lrg: ☐ Mid: ☐ Sml: ☐			Condition/Use/Size
1 0 1 or Gable Front	Stories: 1: ☐ 1-½: ☐ 2: ☒ 2+: ☐		Building TYPE
Frame: ☐ Masonry: ☐ Pole: ☐ Log: ☐ Other:			Structure
Clpbd: ☒ Weatherbd: ☐ Vert: ☐ Wd. Shngl: ☐ Brick: ☐ Stone: ☐ Block: ☐ Metal: ☐ Asbestos: ☒ Vinyl: ☐ Tar Ppr: ☐			Siding material
Brick: ☒ Stone: ☐ Block: ☐ Poured or Stucco: ☐ Tile: ☐			Foundation
Gable: ☒ Hipped: ☐ Flat: ☐ Mansard: ☐ Other:			Roof
Asphalt Shngl: ☐ Metal: ☐ Wood Shngl: ☒ Other:			Roof Material
Good: ☒ Fair: ☐ Alt: ☐ Vy Alt: ☐ Add., Major: ☐ Minor: ☐			Integrity
1700-1799: ☐ 1800-1859: ☐ 1860-1909: ☐ 1910-1945: ☐			Period
Bibliography and further notes on Reverse			BUILDING 3
Surveyed by: Date:			BUILDING 4

FRAME # 25	Pres. Funct.: Barn	Same ? ☒	
Residence: ☐ Outbuilding: ☐ Public: ☐ Commercial: ☐ Barn: ☒ Industrial: ☐ Structural: ☐ Religious: ☐			
Deteriorated: ☐ Abandoned: ☐ Lrg: ☐ Mid: ☒ Sml: ☐			
2 0 1 or	Stories: 1: ☐ 1-½: ☐ 2: ☐ 2+: ☐		
Frame: ☒ Masonry: ☐ Pole: ☐ Log: ☐ Other:			
Clpbd: ☐ Weatherbd: ☐ Vert: ☒ Wd. Shngl: ☐ Brick: ☐ Stone: ☐ Block: ☐ Metal: ☐ Asbestos: ☐ Vinyl: ☐ Tar Ppr: ☐			
Brick: ☐ Stone: ☐ Block: ☐ Poured or Stucco: ☐ Tile: ☐			
Gable: ☒ Hipped: ☐ Flat: ☐ Mansard: ☐ Other:			
Asphalt Shngl: ☐ Metal: ☒ Wood Shngl: ☐ Other:			
Good: ☒ Fair: ☐ Alt: ☐ Vy Alt: ☐ Add., Major: ☐ Minor: ☐			
1700-1799: ☐ 1800-1859: ☐ 1860-1909: ☒ 1910-1945: ☐			
BUILDING 3	or	Note	
BUILDING 4	or	Note	

IL 422-6405



ILLINOIS RURAL SURVEY

County: McHenry	Site #: 4687	Town: Prairie Grove	
¼: NW	Sec: 22	TWP: 44N	Range: 8E

Street: 3109 Rt 31 — Street View: X

Industrial/Commercial Complex w/3 or more Bldgs.: ☐

FARMSTEAD ☐

House: X 2 Houses: ☐ 1 Major Barn: ☐ 2 Mjr Barns: ☐ 3 Mjr Barns: ☐ Corn Cribs: 1 ☐, 2 ☐, 3+ ☐

Garage: X Mach. Shed: ☐ Grainery: ☐ Smokehouse: ☐ Summer Kitchen: ☐ Silo: ☐ Windmill: ☐

Grain Bins: ☐ Pump House: ☐ Hog Houses: ☐ Chicken Coop: ☐ Outhouse: X Mobile Homes: ☐

Sheds, 1-3: ☐ 3+: ☐ Metal Bldgs: ☐ Comments:



PHOTO DOES HERE

FRAME# 29 — Pres. Funct.: Residence — Same ? X	w/ BUILDING 2+: FRAME# — Pres. Funct.: — Same ? ☐
Residence: X Outbuilding: ☐ Public: ☐ Commercial: ☐ Barn: ☐ Industrial: ☐ Structural: ☐ Religious: ☐	Original Function: Residence: ☐ Outbuilding: ☐ Public: ☐ Commercial: ☐ Barn: ☐ Industrial: ☐ Structural: ☐ Religious: ☐
Deteriorated: ☐ Abandoned: ☐ Lrg: ☐ Md: ☐ Sm: ☐	Condition/Usefulness: Deteriorated: ☐ Abandoned: ☐ Lrg: ☐ Md: ☐ Sm: ☐
1 1 1 7 or 105 — Stories: 1: ☐ 1-½: X 2: ☐ 2+: ☐	Building TYPE: or — Stories: 1: ☐ 1-½: ☐ 2: ☐ 2+: ☐
Frame: X Masonry: ☐ Pole: ☐ Log: ☐ Other:	Structure: Frame: ☐ Masonry: ☐ Pole: ☐ Log: ☐ Other:
Clpbd: X Weatherbd: ☐ Vert: ☐ Wd. Shngl: ☐ Brick: ☐ Stone: X Block: ☐ Metal: ☐ Asbestos: ☐ Vinyl: ☐ Tar Ppr: ☐	Siding material: Clpbd: ☐ Weatherbd: ☐ Vert: ☐ Wd. Shngl: ☐ Brick: ☐ Stone: ☐ Block: ☐ Metal: ☐ Asbestos: ☐ Vinyl: ☐ Tar Ppr: ☐
Brick: ☐ Stone: ☐ Block: X Poured or Stucco: ☐ Tile: ☐	Foundation: Brick: ☐ Stone: ☐ Block: ☐ Poured or Stucco: ☐ Tile: ☐
Gable: X Hipped: ☐ Flat: ☐ Mansard: ☐ Other:	Roof: Gable: ☐ Hipped: ☐ Flat: ☐ Mansard: ☐ Other:
Asphalt Shngl: X Metal: ☐ Wood Shngl: ☐ Other:	Roof Material: Asphalt Shngl: ☐ Metal: ☐ Wood Shngl: ☐ Other:
Good: X Fair: ☐ Alt: ☐ Vy Alt: ☐ Add., Major: ☐ Minor: ☐	Integrity: Good: ☐ Fair: ☐ Alt: ☐ Vy Alt: ☐ Add., Major: ☐ Minor: ☐
1700-1799: ☐ 1800-1859: ☐ 1860-1910: X 1910-1945: ☐	Period: 1700-1799: ☐ 1800-1859: ☐ 1860-1910: ☐ 1910-1945: ☐
Bibliography and further notes on Reverse	BUILDING 3: or — Note:
Surveyed by: — Date:	BUILDING 4: or — Note:

IL 422-6485

ILLINOIS RURAL SURVEY

County: McHenry	Site #: 4688	Town: Prairie Grove	
¼: NW	Sec: 15	TWP: 44N	Range: 8E

Street: Rt 31 — Street View: X

Industrial/Commercial Complex w/3 or more Bldgs.: ☐

FARMSTEAD ☐

House: X 2 Houses: ☐ 1 Major Barn: X 2 Mjr Barns: ☐ 3 Mjr Barns: ☐ Corn Cribs: 1 ☐, 2 ☐, 3+ ☐

Garage: ☐ Mach. Shed: ☐ Grainery: ☐ Smokehouse: ☐ Summer Kitchen: ☐ Silo: X Windmill: ☐

Grain Bins: ☐ Pump House: X Hog Houses: ☐ Chicken Coop: X Outhouse: ☐ Mobile Homes: ☐

Sheds, 1-3: ☐ 3+: ☐ Metal Bldgs: ☐ Comments:

PHOTO DOES HERE

FRAME# 30 — Pres. Funct.: House — Same ? X	w/ BUILDING 2+: FRAME# 31 — Pres. Funct.: Barn — Same ? X
Residence: X Outbuilding: ☐ Public: ☐ Commercial: ☐ Barn: ☐ Industrial: ☐ Structural: ☐ Religious: ☐	Original Function: Residence: ☐ Outbuilding: ☐ Public: ☐ Commercial: ☐ Barn: X Industrial: ☐ Structural: ☐ Religious: ☐
Deteriorated: ☐ Abandoned: ☐ Lrg: ☐ Md: X Sm: ☐	Condition/Usefulness: Deteriorated: ☐ Abandoned: ☐ Lrg: X Md: ☐ Sm: ☐
1 1 7 or — Stories: 1: ☐ 1-½: ☐ 2: X 2+: ☐	Building TYPE: 30 5 or 211 — Stories: 1: ☐ 1-½: ☐ 2: ☐ 2+: ☐
Frame: X Masonry: ☐ Pole: ☐ Log: ☐ Other:	Structure: Frame: X Masonry: ☐ Pole: ☐ Log: ☐ Other:
Clpbd: X Weatherbd: ☐ Vert: ☐ Wd. Shngl: ☐ Brick: ☐ Stone: ☐ Block: ☐ Metal: ☐ Asbestos: ☐ Vinyl: ☐ Tar Ppr: ☐	Siding material: Clpbd: ☐ Weatherbd: ☐ Vert: X Wd. Shngl: ☐ Brick: ☐ Stone: ☐ Block: ☐ Metal: ☐ Asbestos: ☐ Vinyl: ☐ Tar Ppr: ☐
Brick: ☐ Stone: ☐ Block: ☐ Poured or Stucco: X Tile: ☐	Foundation: Brick: ☐ Stone: ☐ Block: ☐ Poured or Stucco: ☐ Tile: ☐
Gable: X Hipped: ☐ Flat: ☐ Mansard: ☐ Other:	Roof: Gable: X Hipped: ☐ Flat: ☐ Mansard: ☐ Other:
Asphalt Shngl: X Metal: ☐ Wood Shngl: ☐ Other:	Roof Material: Asphalt Shngl: ☐ Metal: ☐ Wood Shngl: X Other:
Good: X Fair: ☐ Alt: ☐ Vy Alt: ☐ Add., Major: ☐ Minor: X	Integrity: Good: X Fair: ☐ Alt: ☐ Vy Alt: ☐ Add., Major: ☐ Minor:
1700-1799: ☐ 1800-1859: ☐ 1860-1910: X 1910-1945: ☐	Period: 1700-1799: ☐ 1800-1859: ☐ 1860-1910: ☐ 1910-1945: X
Bibliography and further notes on Reverse	BUILDING 3: or — Note:
Surveyed by: — Date:	BUILDING 4: or — Note:

IL 422-6485

ILLINOIS RURAL SURVEY

County: McHenry | Site #: 4689 | Town: Prairie Grove
¼: SW | Sec: 10 | TWP: 44N | Range: 8E
Street: Rt 31 | Street View: X
Industrial/Commercial Complex w3 or more Bldgs.: ☐

FARMSTEAD ☐
House: X 1 | 2 Houses: ☐ | 1 Major Barn: X | 2 Mj Barns: X | 3 Mj Barns: ☐ | Corn Cribs: 1 ☐, 2 ☐, 3+ ☐
Garage: ☐ | Mach. Shed: ☐ | Granary: X | Smokehouse: ☐ | Summer Kitchen: ☐ | Silo: ☐ | Windmill: ☐
Grain Bins: X | Pump House: X | Hog Houses: ☐ | Chicken Coop: ☐ | Outhouse: ☐ | Mobile Homes: ☐
Sheds: 1-2 ☐ 3+: ☐ | Metal Bldgs: X | Comments: Pig barn / Corn Barn

FRAME# 32 | Pres. Funct.: Res | Same? X
Residence: X | Outbuilding: ☐ | Public: ☐ | Commercial: ☐ | Barn: ☐ | Industrial: ☐ | Structural: ☐ | Religious: ☐
Deteriorated: ☐ | Abandoned: ☐ | Lrg: X | Md: ☐ | Sml: ☐
1 0 0 or | Stories: 1 ☐ | 1-½: ☐ | 2: X | 2+: ☐
Frame: X | Masonry: ☐ | Pole: ☐ | Log: ☐ | Other:
Clpbd: X | Weatherbd: ☐ | Vert: ☐ | Wd. Shngl: ☐ | Brick: ☐ | Stone: ☐ | Block: ☐ | Metal: ☐ | Asbestos: ☐ | Vinyl: ☐ | Tar Ppr: ☐
Brick: ☐ | Stone: ☐ | Block: ☐ | Poured or Stucco: X | Tile: ☐
Gable: X | Hipped: ☐ | Flat: ☐ | Mansard: ☐ | Other:
Asphalt Shngl: X | Metal: ☐ | Wood Shngl: ☐ | Other:
Good: X | Fair: ☐ | Altr: ☐ | Vy Altd: ☐ | Add., Major: ☐ | Minor: ☐
1700-1799: ☐ | 1800-1859: ☐ | 1860-1910: X | 1910-1945: ☐
Bibliography and further notes on Reverse
Surveyed by: | Date:

BUILDING 2 | FRAME# 33 | Pres. Funct.: Barn Clerk | Same? X
Original Function: Residence ☐ | Outbuilding ☐ | Public ☐ | Commercial ☐ | Barn: X | Industrial ☐ | Structural ☐ | Religious ☐
Condition/usefulness: Deteriorated ☐ | Abandoned ☐ | Lrg: X | Md ☐ | Sm ☐
Building TYPE: 2 0 5 or | Stories: 1 ☐ | 1-½ ☐ | 2 ☐ | 2+ ☐
Structure: Frame: X | Masonry ☐ | Pole ☐ | Log ☐ | Other:
Siding material: Clpbd ☐ | Weatherbd ☐ | Vert: X | Wd. Shngl ☐ | Brick ☐ | Stone ☐ | Block ☐ | Metal ☐ | Asbestos ☐ | Vinyl ☐ | Tar Ppr ☐
Foundation: Brick ☐ | Stone: X | Block ☐ | Poured or Stucco ☐ | Tile ☐
Roof: Gable: X | Hipped ☐ | Flat ☐ | Mansard ☐ | Other
Roof Material: Asphalt Shngl ☐ | Metal ☐ | Wood Shngl: X | Other
Integrity: Good: X | Fair ☐ | Altr ☐ | Vy Altd ☐ | Add., Major ☐ | Minor ☐
Period: 1700-1799 ☐ | 1800-1859 ☐ | 1860-1910: X | 1910-1945 ☐
BUILDING 3: 2 0 1 or SMALL - BOARD AND SIDING PRE-1910
BUILDING 4: or | Note

IL 422-0465

ILLINOIS RURAL SURVEY

County: McHenry | Site #: 4690 | Town: McHenry
¼: SE | Sec: 10 | TWP: 44N | Range: 8E
Street: Rt 31 | Street View ☐
Industrial/Commercial Complex w3 or more Bldgs.: ☐

FARMSTEAD ☐
House: X 1 | 2 Houses: ☐ | 1 Major Barn: X | 2 Mj Barns: ☐ | 3 Mj Barns: ☐ | Corn Cribs: 1 X, 2 ☐, 3+ ☐
Garage: ☐ | Mach. Shed: ☐ | Granary: ☐ | Smokehouse: ☐ | Summer Kitchen: ☐ | Silo: X | Windmill: ☐
Grain Bins: ☐ | Pump House: ☐ | Hog Houses: X | Chicken Coop: X | Outhouse: ☐ | Mobile Homes: ☐
Sheds: 1-2 X 3+: ☐ | Metal Bldgs: ☐ | Comments:

PHOTO (Additional photos on back)

FRAME# 33 | Pres. Funct.: Barn | Same? X
Residence: ☐ | Outbuilding: ☐ | Public: ☐ | Commercial: ☐ | Barn: X | Industrial: ☐ | Structural: ☐ | Religious: ☐
Deteriorated: ☐ | Abandoned: ☐ | Lrg: X | Md: ☐ | Sml: ☐
2 0 3 or | Stories: 1 ☐ | 1-½ ☐ | 2: ☐ | 2+ ☐
Frame: X | Masonry: ☐ | Pole: ☐ | Log: ☐ | Other:
Clpbd: ☐ | Weatherbd: ☐ | Vert: X | Wd. Shngl: ☐ | Brick: ☐ | Stone: ☐ | Block: ☐ | Metal: ☐ | Asbestos: ☐ | Vinyl: ☐ | Tar Ppr: ☐
Brick: ☐ | Stone: ☐ | Block: ☐ | Poured or Stucco: ☐ | Tile: ☐
Gable: X | Hipped: ☐ | Flat: ☐ | Mansard: ☐ | Other:
Asphalt Shngl: ☐ | Metal: ☐ | Wood Shngl: X | Other:
Good: X | Fair: ☐ | Altr: ☐ | Vy Altd: ☐ | Add., Major: ☐ | Minor: ☐
1700-1799: ☐ | 1800-1859: ☐ | 1860-1910: ☐ | 1910-1945: X
Bibliography and further notes on Reverse
Surveyed by: | Date:

BUILDING 2 | FRAME# 34 | Pres. Funct.: Residence | Same? X
Original Function: Residence X | Outbuilding ☐ | Public ☐ | Commercial ☐ | Barn ☐ | Industrial ☐ | Structural ☐ | Religious ☐
Condition/usefulness: Deteriorated ☐ | Abandoned ☐ | Lrg ☐ | Md: X | Sm ☐
Building TYPE: 1 0 2 or | Stories: 1 ☐ | 1-½ ☐ | 2: X | 2+ ☐
Structure: Frame: X | Masonry ☐ | Pole ☐ | Log ☐ | Other
Siding material: Clpbd ☐ | Weatherbd ☐ | Vert ☐ | Wd. Shngl ☐ | Brick ☐ | Stone ☐ | Block ☐ | Metal ☐ | Asbestos: X | Vinyl ☐ | Tar Ppr ☐
Foundation: Brick ☐ | Stone ☐ | Block: X | Poured or Stucco ☐ | Tile ☐
Roof: Gable: X | Hipped ☐ | Flat ☐ | Mansard ☐ | Other
Roof Material: Asphalt Shngl: X | Metal ☐ | Wood Shngl ☐ | Other
Integrity: Good: X | Fair ☐ | Altr ☐ | Vy Altd ☐ | Add., Major ☐ | Minor ☐
Period: 1700-1799 ☐ | 1800-1859 ☐ | 1860-1910: X | 1910-1945 ☐
BUILDING 3: or | Note
BUILDING 4: 8 0 4 ? or | Note

IL 422-0465



ILLINOIS RURAL SURVEY

County: McHenry | Site #: 4691 | Town: McHenry
¼: NE | Sec: 10 | TWP: 44N | Range: 8E
Street: 1412 Rte 31 | Street View: ☒
Industrial/Commercial Complex w/3 or more Bldgs.: ☐

FARMSTEAD ☐
House: ☒ 2 Houses: ☐ 1 Major Barn: ☒ 2 Mjr Barns: ☐ 3 Mjr Barns: ☐ Corn Cribs, 1: ☐, 2: ☐, 3+: ☐
Garage: ☐ Mach. Shed: ☐ Grainary: ☐ Smokehouse: ☐ Summer Kitchen: ☐ Silo: ☒ Windmill: ☐
Grain Bins: ☐ Pump House: ☐ Hog Houses: ☐ Chicken Coop: ☐ Outhouse: ☐ Mobile Homes: ☐
Sheds, 1-3: ☐ 3+: ☒ Metal Bldgs: ☐ Comments:

PHOTO (Additional photos on back)

FRAME# 35	Pres. Funct.: Res	Same ? ☐	
Residence ☐ Outbuilding ☐ Public ☐ Commercial ☐ Barn ☐ Industrial ☐ Structural ☐ Religious ☐			
Deteriorated: ☐ Abandoned: ☐ Lrg: ☒ Md: ☐ Sml: ☐			
1702 or	Stories: 1: ☐ 1½: ☐ 2: ☒ 2+: ☐		
Frame: ☒ Masonry: ☐ Pole: ☐ Log: ☐ Other:			
Clpbd: ☒ Weatherbd: ☐ Vert: ☐ Wd. Shngl: ☐ Brick: ☐ Stone: ☐ Block: ☐ Metal: ☐ Asbestos: ☐ Vinyl: ☐ Tar Ppr: ☐			
Brick: ☐ Stone: ☐ Block: ☐ Poured or Stucco: ☒ Tile: ☐			
Gable: ☒ Hipped: ☐ Flat: ☐ Mansard: ☐ Other:			
Asphalt Shngl: ☒ Metal: ☐ Wood Shngl: ☐ Other:			
Good: ☒ Fair: ☐ Altr: ☐ Vy Altd: ☐ Add., Major: ☐ Minor: ☒			
1700-1799: ☐ 1800-1859: ☐ 1860-1910: ☒ 1910-1945: ☐			

Bibliography and further notes on Reverse

Surveyed by: _____ Date: _____

■ BUILDING 2 ■	FRAME# 36	Pres. Funct: Barn-Contractors Storage Same ? ☒
Original Function	Residence ☐ Outbuilding ☐ Public ☐ Commercial ☐ Barn ☒ Industrial ☐ Structural ☐ Religious ☐	
Condition/Use/size	Deteriorated ☐ Abandoned ☐ Lrg: ☒ Md: ☐ Sml: ☐	
Building TYPE	2017 or	Stories: 1: ☐ 1½: ☐ 2: ☐ 2+: ☐
Structure	Frame: ☒ Masonry: ☐ Pole: ☐ Log: ☐ Other	
Siding material	Clpbd: ☐ Weatherbd: ☐ Vert: ☒ Wd. Shngl: ☐ Brick: ☐ Stone: ☐ Block: ☐ Metal: ☐ Asbestos: ☐ Vinyl: ☐ Tar Ppr: ☐	
Foundation	Brick: ☐ Stone: ☐ Block: ☒ Poured or Stucco: ☐ Tile: ☐	
Roof	Gable: ☒ Hipped: ☐ Flat: ☐ Mansard: ☐ Other	
Roof Material	Asphalt Shngl: ☐ Metal: ☐ Wood Shngl: ☒ Other	
Integrity	Good: ☒ Fair: ☐ Altr: ☐ Vy Altd: ☐ Add., Major: ☐ Minor: ☐	
Period	1700-1799: ☐ 1800-1859: ☐ 1860-1910: ☐ 1910-1945: ☒	
BUILDING 3	or	Note
BUILDING 4	or	Note

IL 422-6485

ILLINOIS RURAL SURVEY

County: McHenry | Site #: 4692 | Town: McHenry
¼: NE | Sec: 10 | TWP: 44N | Range: 8E
Street: Rte 31 | Street View: ☒
Industrial/Commercial Complex w/3 or more Bldgs.: ☐

FARMSTEAD ☐
House: ☒ 2 Houses: ☐ 1 Major Barn: ☒ 2 Mjr Barns: ☐ 3 Mjr Barns: ☐ Corn Cribs, 1: ☐, 2: ☐, 3+: ☐
Garage: ☒ Mach. Shed: ☐ Grainary: ☐ Smokehouse: ☐ Summer Kitchen: ☐ Silo: ☒ Windmill: ☐
Grain Bins: ☐ Pump House: ☐ Hog Houses: ☐ Chicken Coop: ☐ Outhouse: ☐ Mobile Homes: ☐
Sheds, 1-3: ☐ 3+: ☒ Metal Bldgs: ☐ Comments:



FRAME# 37	Pres. Funct.: Pump House	Same ? ☐	
Residence ☐ Outbuilding ☐ Public ☐ Commercial ☐ Barn ☐ Industrial ☐ Structural ☐ Religious ☐			
Deteriorated: ☐ Abandoned: ☐ Lrg: ☐ Md: ☐ Sml: ☐			
300 or	Stories: 1: ☐ 1½: ☐ 2: ☐ 2+: ☐		
Frame: ☒ Masonry: ☐ Pole: ☐ Log: ☐ Other			
Clpbd: ☒ Weatherbd: ☐ Vert: ☐ Wd. Shngl: ☐ Brick: ☐ Stone: ☐ Block: ☐ Metal: ☐ Asbestos: ☐ Vinyl: ☐ Tar Ppr: ☐			
Brick: ☐ Stone: ☐ Block: ☒ Poured or Stucco: ☐ Tile: ☐			
Gable: ☒ Hipped: ☐ Flat: ☐ Mansard: ☐ Other:			
Asphalt Shngl: ☐ Metal: ☐ Wood Shngl: ☒ Other:			
Good: ☒ Fair: ☐ Altr: ☐ Vy Altd: ☐ Add., Major: ☐ Minor: ☐			
1700-1799: ☐ 1800-1859: ☐ 1860-1910: ☐ 1910-1945: ☒			

Bibliography and further notes on Reverse

Surveyed by: _____ Date: _____

■ BUILDING 2 ■	FRAME# 37	Pres. Funct: Barn Same ? ☐
Original Function	Residence ☐ Outbuilding ☐ Public ☐ Commercial ☐ Barn ☒ Industrial ☐ Structural ☐ Religious ☐	
Condition/Use/size	Deteriorated ☐ Abandoned ☐ Lrg: ☐ Md: ☐ Sml: ☐	
Building TYPE	2009 or	Stories: 1: ☐ 1½: ☐ 2: ☐ 2+: ☐
Structure	Frame: ☒ Masonry: ☐ Pole: ☐ Log: ☐ Other	
Siding material	Clpbd: ☐ Weatherbd: ☐ Vert: ☒ Wd. Shngl: ☐ Brick: ☐ Stone: ☐ Block: ☐ Metal: ☐ Asbestos: ☐ Vinyl: ☐ Tar Ppr: ☐	
Foundation	Brick: ☐ Stone: ☐ Block: ☐ Poured or Stucco: ☒ Tile: ☐	
Roof	Gable: ☒ Hipped: ☐ Flat: ☐ Mansard: ☐ Other	
Roof Material	Asphalt Shngl: ☒ Metal: ☐ Wood Shngl: ☐ Other	
Integrity	Good: ☒ Fair: ☐ Altr: ☐ Vy Altd: ☐ Add., Major: ☐ Minor: ☐	
Period	1700-1799: ☐ 1800-1859: ☐ 1860-1910: ☐ 1910-1945: ☒ Maybe newer	
BUILDING 3	or	Note
BUILDING 4	or	Note

IL 422-6485

ILLINOIS RURAL SURVEY

County: McHenry | Site #: 4693 | Town: Bull Valley
¼: NE | Sec: 19 | TWP: 44N | Range: 8E
Street: Oak Ridge Rd | Street View: X
Industrial/Commercial Complex w/3 or more Bldgs.: ☐

FARMSTEAD ☐
House: X 2 Houses: ☐ 1 Major Barn: X 2 Mjr Barns: ☐ 3 Mjr Barns: ☐ Corn Cribs, 1: ☐, 2: ☐, 3+: ☐
Garage: ☐ Mach. Shed: ☐ Grainery: ☐ Smokehouse: ☐ Summer Kitchen: ☐ Silo: ☐ Windmill: ☐
Grain Bins: ☐ Pump House: ☐ Hog Houses: ☐ Chicken Coop: X Outhouse: ☐ Mobile Homes: ☐
Sheds, 1-3: X 3+: ☐ Metal Bldgs: ☐ Comments:

FRAME# 1 | Pres. Funct.: Residence | Same? X

Residence: X Outbuilding: ☐ Public: ☐ Commercial: ☐ Barn: ☐ Industrial: ☐ Structural: ☐ Religious: ☐
Deteriorated: ☐ Abandoned: ☐ Lrg: X Mid: ☐ Sml: ☐
1 0 3 or: 1 1/2 | Stories: 1: ☐ 1-½: ☐ 2: X 2+: ☐
Frame: X Masonry: ☐ Pole: ☐ Log: ☐ Other:
Clpbd: X Weatherbd: ☐ Vert: ☐ Wd. Shngl: ☐ Brick: ☐
Stone: ☐ Block: ☐ Metal: ☐ Asbestos: ☐ Vinyl: ☐ Tar Ppr: ☐
Brick: ☐ Stone: X Block: ☐ Pound or Stucco: ☐ Tile: ☐
Gable: X Hipped: ☐ Flat: ☐ Mansard: ☐ Other:
Asphalt Shngl: X Metal: ☐ Wood Shngl: ☐ Other:
Good: ☐ Fair: X Alt: ☐ Vy Alt: ☐ Add., Major: X Minor: ☐
1700-1799: ☐ 1800-1859: ☐ 1860-1910: X 1910-1945: ☐

Bibliography and further notes on Reverse

Surveyed by: _____ Date: _____

BUILDING 2	
FRAME#	1
Pres. Funct.	Barn
Same?	☐
Original Function	Residence ☐ Outbuilding ☐ Public ☐ Commercial ☐ Barn X Industrial ☐ Structural ☐ Religious ☐
Condition/Integrity	Deteriorated ☐ Abandoned ☐ Lrg ☐ Mid ☐ Sml X
Building TYPE	3 0 7 or
Stories	1 ☐ 1-½ ☐ 2 ☐ 2+ ☐
Structure	Frame X Masonry ☐ Pole ☐ Log ☐ Other
Siding material	Clpbd ☐ Weatherbd ☐ Vert X Wd. Shngl ☐ Brick ☐ Stone ☐ Block ☐ Metal ☐ Asbestos ☐ Vinyl ☐ Tar Ppr ☐
Foundation	Brick ☐ Stone ☐ Block ☐ Pound or Stucco ☐ Tile ☐
Roof	Gable X Hipped ☐ Flat ☐ Mansard ☐ Other
Roof Material	Asphalt Shngl X Metal ☐ Wood Shngl ☐ Other
Integrity	Good X Fair ☐ Alt ☐ Vy Alt ☐ Add., Major ☐ Minor ☐
Period	1700-1799 ☐ 1800-1859 ☐ 1860-1910 X 1910-1945 ☐
BUILDING 3	or Note
BUILDING 4	or Note

IL 422-0465

ILLINOIS RURAL SURVEY

County: McHenry | Site #: 4694 | Town: Bull Valley
¼: NE | Sec: 19 | TWP: 44N | Range: 8E
Street: Oak Ridge | Street View: X
Industrial/Commercial Complex w/3 or more Bldgs.: ☐

FARMSTEAD ☐
House: X 2 Houses: ☐ 1 Major Barn: X 2 Mjr Barns: ☐ 3 Mjr Barns: ☐ Corn Cribs, 1: ☐, 2: ☐, 3+: ☐
Garage: ☐ Mach. Shed: ☐ Grainery: ☐ Smokehouse: ☐ Summer Kitchen: ☐ Silo: ☐ Windmill: ☐
Grain Bins: ☐ Pump House: ☐ Hog Houses: ☐ Chicken Coop: X Outhouse: ☐ Mobile Homes: ☐
Sheds, 1-3: X 3+: ☐ Metal Bldgs: ☐ Comments:



FRAME# 2 | Pres. Funct.: Residence | Same? X

Residence: X Outbuilding: ☐ Public: ☐ Commercial: ☐ Barn: ☐ Industrial: ☐ Structural: ☐ Religious: ☐
Deteriorated: ☐ Abandoned: ☐ Lrg: X Mid: ☐ Sml: ☐
1 0 2 or: | Stories: 1: ☐ 1-½: ☐ 2: X 2+: ☐
Frame: X Masonry: ☐ Pole: ☐ Log: ☐ Other:
Clpbd: ☐ Weatherbd: ☐ Vert: ☐ Wd. Shngl: ☐ Brick: ☐
Stone: ☐ Block: ☐ Metal: ☐ Asbestos: ☐ Vinyl: ☐ Tar Ppr: ☐ Stucco
Brick: ☐ Stone: ☐ Block: ☐ Pound or Stucco: ☐ Tile: ☐
Gable: X Hipped: ☐ Flat: ☐ Mansard: ☐ Other:
Asphalt Shngl: X Metal: ☐ Wood Shngl: ☐ Other:
Good: ☐ Fair: ☐ Alt: X Vy Alt: ☐ Add., Major: X Minor: ☐
1700-1799: ☐ 1800-1859: ☐ 1860-1910: X 1910-1945: ☐

Bibliography and further notes on Reverse

Surveyed by: _____ Date: _____

BUILDING 2	
FRAME#	3
Pres. Funct.	Barn
Same?	☐
Original Function	Residence ☐ Outbuilding ☐ Public ☐ Commercial ☐ Barn ☐ Industrial ☐ Structural ☐ Religious ☐
Condition/Integrity	Deteriorated ☐ Abandoned ☐ Lrg X Mid ☐ Sml ☐
Building TYPE	2 0 9 or
Stories	1 ☐ 1-½ ☐ 2 ☐ 2+ ☐
Structure	Frame X Masonry ☐ Pole ☐ Log ☐ Other
Siding material	Clpbd ☐ Weatherbd ☐ Vert ☐ Wd. Shngl ☐ Brick ☐ Stone ☐ Block ☐ Metal ☐ Asbestos X Vinyl ☐ Tar Ppr ☐
Foundation	Brick ☐ Stone X Block ☐ Pound or Stucco ☐ Tile ☐
Roof	Gable X Hipped ☐ Flat ☐ Mansard ☐ Other
Roof Material	Asphalt Shngl X Metal ☐ Wood Shngl ☐ Other
Integrity	Good ☐ Fair X Alt ☐ Vy Alt ☐ Add., Major ☐ Minor ☐
Period	1700-1799 ☐ 1800-1859 ☐ 1860-1910 X 1910-1945 ☐
BUILDING 3	or Note
BUILDING 4	or Note

IL 422-0465



ILLINOIS RURAL SURVEY

County: McHenry	Site #: 4695	Town: Bull Valley	
¼: SE	Sec: 18	TWP: 44N	Range: 8E
Street: 242 Oak Ridge		Street View: ☒	

Industrial/Commercial Complex w/3 or more Bldgs.: ☐

FARMSTEAD ☒

House: ☒ 2 Houses: ☐ 1 Major Barn: ☒ 2 Mj Barns: ☐ 3 Mj Barns: ☐ Corn Cribs: 1 ☐, 2 ☐, 3+ ☐
Garage: ☐ Mach. Shed: ☐ Granary: ☐ Smokehouse: ☐ Summer Kitchen: ☐ Silo: ☐ Windmill: ☐
Grain Bins: ☐ Pump House: ☒ Hog Houses: ☐ Chicken Coop: ☐ Outhouse: ☐ Mobile Homes: ☐
Sheds, 1-3: ☒ 4+: ☐ Metal Bldgs: ☐ Comments:



PHOTO
ES HERE

FRAME # 4	Pres. Funct.: Barn	Same ? ☒	
Residence: ☒ Outbuilding: ☐ Public: ☐ Commercial: ☐ Barn: ☐ Industrial: ☐ Structural: ☐ Religious: ☐			
Deteriorated: ☐ Abandoned: ☐ Lrg: ☒ Mid: ☐ Sml: ☐			
1104 or:	Stories: 1 ☐ 1-½: ☐ 2: ☒ 2+: ☐		
Frame: ☒ Masonry: ☐ Pole: ☐ Log: ☐ Other:			
Clpbd: ☒ Weatherbd: ☐ Vert: ☐ Wd Shngl: ☐ Brick: ☐ Stone: ☐ Block: ☐ Metal: ☐ Asbestos: ☐ Vinyl: ☐ Tar Ppr: ☐			
Brick: ☐ Stone: ☒ Block: ☐ Poured or Stucco: ☐ Tile: ☐			
Gable: ☐ Hipped: ☒ Flat: ☐ Mansard: ☐ Other:			
Asphalt Shngl: ☐ Metal: ☐ Wood Shngl: ☒ Other:			
Good: ☐ Fair: ☒ Alt: ☐ Vy Alt'd: ☐ Add., Major: ☒ Minor: ☐			
1700-1799: ☐ 1800-1859: ☐ 1860-1910: ☒ 1910-1945: ☐			

Bibliography and further notes on Reverse

Surveyed by: _____ Date: _____

#1 BUILDING 2 #	FRAME # 5	Pres. Funct.: Barn	Same ? ☐
Original Function:	Residence: ☐ Outbuilding: ☐ Public: ☐ Commercial: ☐ Barn: ☒ Industrial: ☐ Structural: ☐ Religious: ☐		
Condition/Analysis:	Deteriorated: ☐ Abandoned: ☐ Lrg: ☒ Mid: ☐ Sml: ☐		
Building TYPE:	3 0 5 or	Stories: 1 ☐ 1-½: ☐ 2: ☐ 2+: ☐	
Structure:	Frame: ☒ Masonry: ☐ Pole: ☐ Log: ☐ Other:		
Siding material:	Clpbd: ☐ Weatherbd: ☐ Vert: ☐ Wd Shngl: ☐ Brick: ☐ Stone: ☐ Block: ☐ Metal: ☒ Asbestos: ☐ Vinyl: ☐ Tar Ppr: ☐		
Foundation:	Brick: ☐ Stone: ☒ Block: ☐ Poured or Stucco: ☐ Tile: ☐		
Roof:	Gable: ☒ Hipped: ☐ Flat: ☐ Mansard: ☐ Other:		
Roof Material:	Asphalt Shngl: ☒ Metal: ☐ Wood Shngl: ☐ Other:		
Integrity:	Good: ☐ Fair: ☒ Alt: ☐ Vy Alt'd: ☐ Add., Major: ☐ Minor: ☐		
Period:	1700-1799: ☐ 1800-1859: ☐ 1860-1910: ☒ 1910-1945: ☐		
BUILDING 3		or	Note
BUILDING 4		or	Note

IL 422-0485

ILLINOIS RURAL SURVEY

County: McHenry	Site #: 4696	Town: Prairie Grove	
¼: SW	Sec: 21	TWP: 44N	Range: 8E
Street: Pleasant Hill		Street View: ☒	

Industrial/Commercial Complex w/3 or more Bldgs.: ☐

FARMSTEAD ☐

House: ☐ 2 Houses: ☐ 1 Major Barn: ☒ 2 Mj Barns: ☐ 3 Mj Barns: ☐ Corn Cribs: 1 ☒, 2 ☐, 3+ ☐
Garage: ☐ Mach. Shed: ☐ Granary: ☐ Smokehouse: ☐ Summer Kitchen: ☐ Silo: ☒ Windmill: ☐
Grain Bins: ☐ Pump House: ☒ Hog Houses: ☐ Chicken Coop: ☒ Outhouse: ☐ Mobile Homes: ☐
Sheds, 1-3: ☐ 3+: ☐ Metal Bldgs: ☒ Comments: All abandoned & deteriorated, residence - gone



TO
HERE

FRAME # 6	Pres. Funct.: Barn	Same ? ☒	
Residence: ☐ Outbuilding: ☐ Public: ☐ Commercial: ☐ Barn: ☒ Industrial: ☐ Structural: ☐ Religious: ☐			
Deteriorated: ☐ Abandoned: ☒ Lrg: ☐ Mid: ☐ Sml: ☐			
2101 or	Stories: 1 ☐ 1-½: ☐ 2: ☐ 2+: ☐		
Frame: ☒ Masonry: ☐ Pole: ☐ Log: ☐ Other:			
Clpbd: ☐ Weatherbd: ☐ Vert: ☒ Wd Shngl: ☐ Brick: ☐ Stone: ☐ Block: ☐ Metal: ☐ Asbestos: ☒ Vinyl: ☐ Tar Ppr: ☐			
Brick: ☐ Stone: ☒ Block: ☐ Poured or Stucco: ☐ Tile: ☐			
Gable: ☒ Hipped: ☐ Flat: ☐ Mansard: ☐ Other:			
Asphalt Shngl: ☐ Metal: ☐ Wood Shngl: ☒ Other:			
Good: ☐ Fair: ☒ Alt: ☐ Vy Alt'd: ☐ Add., Major: ☐ Minor: ☐			
1700-1799: ☐ 1800-1859: ☐ 1860-1910: ☐ 1910-1945: ☐			

Bibliography and further notes on Reverse

Surveyed by: _____ Date: _____

#1 BUILDING 2 #	FRAME # 7	Pres. Funct.: Wooden silo	Same ? ☐
Original Function:	Residence: ☐ Outbuilding: ☐ Public: ☐ Commercial: ☐ Barn: ☐ Industrial: ☐ Structural: ☐ Religious: ☐		
Condition/Analysis:	Deteriorated: ☒ Abandoned: ☐ Lrg: ☐ Mid: ☐ Sml: ☐		
Building TYPE:		or	Stories: 1 ☐ 1-½: ☐ 2: ☐ 2+: ☐
Structure:	Frame: ☐ Masonry: ☐ Pole: ☐ Log: ☐ Other:		
Siding material:	Clpbd: ☐ Weatherbd: ☐ Vert: ☐ Wd Shngl: ☐ Brick: ☐ Stone: ☐ Block: ☐ Metal: ☐ Asbestos: ☐ Vinyl: ☐ Tar Ppr: ☐		
Foundation:	Brick: ☐ Stone: ☐ Block: ☐ Poured or Stucco: ☐ Tile: ☐		
Roof:	Gable: ☐ Hipped: ☐ Flat: ☐ Mansard: ☐ Other:		
Roof Material:	Asphalt Shngl: ☐ Metal: ☐ Wood Shngl: ☐ Other:		
Integrity:	Good: ☐ Fair: ☐ Alt: ☐ Vy Alt'd: ☐ Add., Major: ☐ Minor: ☐		
Period:	1700-1799: ☐ 1800-1859: ☐ 1860-1910: ☐ 1910-1945: ☐		
BUILDING 3		or	Note
BUILDING 4		or	Note

IL 422-0485



ILLINOIS RURAL SURVEY

County: McHenry	Site #: 4697	Town: Prairie Grove	
¼: SW	Sec: 33	TWP: 41N	Range: 8E

Street: Squaw Creek Rd Street View: ☑

Industrial/Commercial Complex w/3 or more Bldgs.: ☐

FARMSTEAD ☐

House: ☑ 2 Houses: ☐ 1 Major Barn: ☐ 2 Mjr Barns: ☐ 3 Mjr Barns: ☐ Corn Cribs: 1 ☐, 2 ☐, 3+ ☐

Garage: ☑ Mach. Shed: ☐ Granary: ☐ Smokehouse: ☐ Summer Kitchen: ☐ Silo: ☐ Windmill: ☐

Grain Bins: ☐ Pump House: ☐ Hog House: ☐ Chicken Coop: ☐ Outhouse: ☐ Mobile Homes: ☐

Sheds, 1-3: ☐ 3+: ☐ Metal Bldgs: ☐ Comments: _____



FRAME#: 8 Pres. Funct.: Residence Same ? ☑

Residence: ☑ Outbuilding: ☐ Public: ☐ Commercial: ☐ Barn: ☐ Industrial: ☐ Structural: ☐ Religious: ☐

Deteriorated: ☐ Abandoned: ☐ Lrg: ☐ Mid: ☑ Sml: ☐

Stories: 1: ☐ 1½: ☑ 2: ☐ 2+: ☐

Frame: ☑ Masonry: ☐ Pole: ☐ Log: ☐ Other: _____

Clpbd: ☐ Weathrbd: ☐ Vert: ☐ Wd. Shngl: ☐ Brick: ☐ Stone: ☐ Block: ☐ Metal: ☑ Asbestos: ☐ Vinyl: ☐ Tar Ppr: ☐

Brick: ☐ Stone: ☐ Block: ☐ Poured or Stucco: ☐ Tile: ☐

Gable: ☑ Hipped: ☐ Flat: ☐ Mansard: ☐ Other: _____

Asphalt Shngl: ☑ Metal: ☐ Wood Shngl: ☐ Other: _____

Good: ☐ Fair: ☑ Alt: ☐ Vy Alt: ☐ Add., Major: ☑ Minor: ☐

1700-1799: ☐ 1800-1859: ☐ 1860-1910: ☐ 1910-1945: ☑

Bibliography and further notes on Reverse

Surveyed by: _____ Date: _____

#1 BUILDING 2#	FRAME#	Pres. Funct.: _____ Same ? ☐
Original Function	Residence ☐ Outbuilding ☐ Public ☐ Commercial ☐ Barn ☐ Industrial ☐ Structural ☐ Religious ☐	
Condition/Use/Size	Deteriorated ☐ Abandoned ☐ Lrg ☐ Mid ☐ Sm ☐	
Building TYPE	or	Stories: 1 ☐ 1½ ☐ 2 ☐ 2+ ☐
Structure	Frame ☐ Masonry ☐ Pole ☐ Log ☐ Other _____	
Siding material	Clpbd ☐ Weathrbd ☐ Vert ☐ Wd. Shngl ☐ Brick ☐ Stone ☐ Block ☐ Metal ☐ Asbestos ☐ Vinyl ☐ Tar Ppr ☐	
Foundation	Brick ☐ Stone ☐ Block ☐ Poured or Stucco ☐ Tile ☐	
Roof	Gable ☐ Hipped ☐ Flat ☐ Mansard ☐ Other _____	
Roof Material	Asphalt Shngl ☐ Metal ☐ Wood Shngl ☐ Other _____	
Integrity	Good ☐ Fair ☐ Alt ☐ Vy Alt ☐ Add., Major ☐ Minor ☐	
Period	1700-1799 ☐ 1800-1859 ☐ 1860-1910 ☐ 1910-1945 ☐	
BUILDING 3	or	Note
BUILDING 4	or	Note

IL 422-0486

ILLINOIS RURAL SURVEY

County: McHenry	Site #: 4698	Town: Prairie Grove	
¼: SW	Sec: 33	TWP: 41N	Range: 8E

Street: 4921 Squaw Creek Street View: ☑

Industrial/Commercial Complex w/3 or more Bldgs.: ☐

FARMSTEAD ☐

House: ☑ 2 Houses: ☐ 1 Major Barn: ☐ 2 Mjr Barns: ☐ 3 Mjr Barns: ☐ Corn Cribs: 1 ☐, 2 ☐, 3+ ☐

Garage: ☑ Mach. Shed: ☐ Granary: ☐ Smokehouse: ☐ Summer Kitchen: ☐ Silo: ☐ Windmill: ☐

Grain Bins: ☐ Pump House: ☐ Hog House: ☐ Chicken Coop: ☐ Outhouse: ☐ Mobile Homes: ☐

Sheds, 1-3: ☐ 3+: ☐ Metal Bldgs: ☐ Comments: _____



FRAME#: 9 Pres. Funct.: Res Same ? ☑

Residence: ☑ Outbuilding: ☐ Public: ☐ Commercial: ☐ Barn: ☐ Industrial: ☐ Structural: ☐ Religious: ☐

Deteriorated: ☐ Abandoned: ☐ Lrg: ☐ Mid: ☑ Sml: ☐

Stories: 1: ☐ 1½: ☑ 2: ☐ 2+: ☐

Frame: ☑ Masonry: ☐ Pole: ☐ Log: ☐ Other: _____

Clpbd: ☐ Weathrbd: ☐ Vert: ☐ Wd. Shngl: ☐ Brick: ☐ Stone: ☐ Block: ☐ Metal: ☑ Asbestos: ☐ Vinyl: ☐ Tar Ppr: ☐

Brick: ☐ Stone: ☐ Block: ☑ Poured or Stucco: ☐ Tile: ☐

Gable: ☑ Hipped: ☐ Flat: ☐ Mansard: ☐ Other: _____

Asphalt Shngl: ☑ Metal: ☐ Wood Shngl: ☐ Other: _____

Good: ☐ Fair: ☑ Alt: ☐ Vy Alt: ☐ Add., Major: ☐ Minor: ☑

1700-1799: ☐ 1800-1859: ☐ 1860-1910: ☐ 1910-1945: ☑

Bibliography and further notes on Reverse

Surveyed by: _____ Date: _____

#1 BUILDING 2#	FRAME#	Pres. Funct.: _____ Same ? ☐
Original Function	Residence ☐ Outbuilding ☐ Public ☐ Commercial ☐ Barn ☐ Industrial ☐ Structural ☐ Religious ☐	
Condition/Use/Size	Deteriorated ☐ Abandoned ☐ Lrg ☐ Mid ☐ Sm ☐	
Building TYPE	or	Stories: 1 ☐ 1½ ☐ 2 ☐ 2+ ☐
Structure	Frame ☐ Masonry ☐ Pole ☐ Log ☐ Other _____	
Siding material	Clpbd ☐ Weathrbd ☐ Vert ☐ Wd. Shngl ☐ Brick ☐ Stone ☐ Block ☐ Metal ☐ Asbestos ☐ Vinyl ☐ Tar Ppr ☐	
Foundation	Brick ☐ Stone ☐ Block ☐ Poured or Stucco ☐ Tile ☐	
Roof	Gable ☐ Hipped ☐ Flat ☐ Mansard ☐ Other _____	
Roof Material	Asphalt Shngl ☐ Metal ☐ Wood Shngl ☐ Other _____	
Integrity	Good ☐ Fair ☐ Alt ☐ Vy Alt ☐ Add., Major ☐ Minor ☐	
Period	1700-1799 ☐ 1800-1859 ☐ 1860-1910 ☐ 1910-1945 ☐	
BUILDING 3	or	Note
BUILDING 4	or	Note

IL 422-0486

ILLINOIS RURAL SURVEY

County: McHenry | Site #: 4699 | Town: Prairie Grove
¼: SW | Sec: 22 | TWP: 44N | Range: 8E
Street: Squaw Creek | Street View: ✓
Industrial/Commercial Complex w/3 or more Bldgs.: ☐

FARMSTEAD ☐
House: ✓ 2 Houses: ☐ 1 Major Barn: ☐ 2 Mjr Barns: ☐ 3 Mjr Barns: ☐ Corn Cribs: 1: ☐, 2: ☐, 3+: ☐
Garage: ✓ Mach. Shed: ☐ Granary: ☐ Smokehouse: ☐ Summer Kitchen: ☐ Silo: ☐ Windmill: ☐
Grain Bins: ☐ Pump House: ☐ Hog Houses: ☐ Chicken Coop: ☐ Outhouse: ☐ Mobile Homes: ☐
Sheds: 1-3: ☐ 3+: ☐ Metal Bldgs: ☐ Comments:



FRAME # 10	Pres. Funct.: Res	Same? ✓	⇒1 BUILDING 2⇒ FRAME #	Pres. Funct.	Same? ☐
Residence: ✓ Outbuilding: ☐ Public: ☐ Commercial: ☐ Barn: ☐ Industrial: ☐ Structural: ☐ Religious: ☐			Original Function: Residence: ☐ Outbuilding: ☐ Public: ☐ Commercial: ☐ Barn: ☐ Industrial: ☐ Structural: ☐ Religious: ☐
Deteriorated: ☐ Abandoned: ☐ Lrg: ☐ Md: ✓ Sml: ☐			Condition/usefulness: Deteriorated: ☐ Abandoned: ☐ Lrg: ☐ Md: ☐ Sml: ☐
1118 or:	Stories: 1: ☐ 1-½: ☐ 2: ✓ 2+: ☐		Building TYPE: or	Stories: 1: ☐ 1-½: ☐ 2: ☐ 2+: ☐
Frame: ✓ Masonry: ☐ Pole: ☐ Log: ☐ Other:			Structure: Frame: ☐ Masonry: ☐ Pole: ☐ Log: ☐ Other:
Clpbd: ✓ Weatherbd: ☐ Vert: ☐ Wd. Shngl: ☐ Brick: ☐ Stone: ☐ Block: ☐ Metal: ☐ Asbestos: ☐ Vinyl: ☐ Tar Ppr: ☐			Siding material: Clpbd: ☐ Weatherbd: ☐ Vert: ☐ Wd. Shngl: ☐ Brick: ☐ Stone: ☐ Block: ☐ Metal: ☐ Asbestos: ☐ Vinyl: ☐ Tar Ppr: ☐
Brick: ☐ Stone: ✓ Block: ☐ Poured or Stucco: ☐ Tile: ☐			Foundation: Brick: ☐ Stone: ☐ Block: ☐ Poured or Stucco: ☐ Tile: ☐
Gable: ✓ Hipped: ☐ Flat: ☐ Mansard: ☐ Other:			Roof: Gable: ☐ Hipped: ☐ Flat: ☐ Mansard: ☐ Other:
Asphalt Shngl: ✓ Metal: ☐ Wood Shngl: ☐ Other:			Roof Material: Asphalt Shngl: ☐ Metal: ☐ Wood Shngl: ☐ Other:
Good: ✓ Fair: ☐ Altr: ☐ Vy Altd: ☐ Add., Major: ☐ Minor: ✓			Integrity: Good: ☐ Fair: ☐ Altr: ☐ Vy Altd: ☐ Add., Major: ☐ Minor: ☐
1700-1799: ☐ 1800-1859: ☐ 1860-1910: ✓ 1910-1945: ☐			Period: 1700-1799: ☐ 1800-1859: ☐ 1860-1910: ☐ 1910-1945: ☐
Bibliography and further notes on Reverse			BUILDING 3: or Note
Surveyed by: Date:			BUILDING 4: or Note

IL 422-0405

ILLINOIS RURAL SURVEY

County: McHenry | Site #: 4700 | Town: Prairie Grove
¼: SW | Sec: 22 | TWP: 44N | Range: 8E
Street: Squaw Creek | Street View: ☐
Industrial/Commercial Complex w/3 or more Bldgs.: ☐

FARMSTEAD ☐
House: ✓ 2 Houses: ☐ 1 Major Barn: ☐ 2 Mjr Barns: ☐ 3 Mjr Barns: ☐ Corn Cribs: 1: ☐, 2: ☐, 3+: ☐
Garage: ✓ Mach. Shed: ☐ Granary: ☐ Smokehouse: ☐ Summer Kitchen: ☐ Silo: ☐ Windmill: ☐
Grain Bins: ☐ Pump House: ☐ Hog Houses: ☐ Chicken Coop: ☐ Outhouse: ☐ Mobile Homes: ☐
Sheds: 1-3: ☐ 3+: ☐ Metal Bldgs: ☐ Comments:



FRAME # 11	Pres. Funct.: Hot Residence	Same? ✓	⇒1 BUILDING 2⇒ FRAME #	Pres. Funct.	Same? ☐
Residence: ✓ Outbuilding: ☐ Public: ☐ Commercial: ☐ Barn: ☐ Industrial: ☐ Structural: ☐ Religious: ☐			Original Function: Residence: ☐ Outbuilding: ☐ Public: ☐ Commercial: ☐ Barn: ☐ Industrial: ☐ Structural: ☐ Religious: ☐
Deteriorated: ☐ Abandoned: ☐ Lrg: ☐ Md: ✓ Sml: ☐			Condition/usefulness: Deteriorated: ☐ Abandoned: ☐ Lrg: ☐ Md: ☐ Sml: ☐
1111 or:	Stories: 1: ☐ 1-½: ✓ 2: ✓ 2+: ☐		Building TYPE: or	Stories: 1: ☐ 1-½: ☐ 2: ☐ 2+: ☐
Frame: ✓ Masonry: ☐ Pole: ☐ Log: ☐ Other:			Structure: Frame: ☐ Masonry: ☐ Pole: ☐ Log: ☐ Other:
Clpbd: ✓ Weatherbd: ☐ Vert: ☐ Wd. Shngl: ☐ Brick: ☐ Stone: ☐ Block: ☐ Metal: ☐ Asbestos: ✓ Vinyl: ☐ Tar Ppr: ☐			Siding material: Clpbd: ☐ Weatherbd: ☐ Vert: ☐ Wd. Shngl: ☐ Brick: ☐ Stone: ☐ Block: ☐ Metal: ☐ Asbestos: ☐ Vinyl: ☐ Tar Ppr: ☐
Brick: ☐ Stone: ☐ Block: ☐ Poured or Stucco: ✓ Tile: ☐			Foundation: Brick: ☐ Stone: ☐ Block: ☐ Poured or Stucco: ☐ Tile: ☐
Gable: ✓ Hipped: ☐ Flat: ☐ Mansard: ☐ Other:			Roof: Gable: ☐ Hipped: ☐ Flat: ☐ Mansard: ☐ Other:
Asphalt Shngl: ✓ Metal: ☐ Wood Shngl: ☐ Other:			Roof Material: Asphalt Shngl: ☐ Metal: ☐ Wood Shngl: ☐ Other:
Good: ☐ Fair: ✓ Altr: ☐ Vy Altd: ☐ Add., Major: ☐ Minor: ✓			Integrity: Good: ☐ Fair: ☐ Altr: ☐ Vy Altd: ☐ Add., Major: ☐ Minor: ☐
1700-1799: ☐ 1800-1859: ☐ 1860-1910: ☐ 1910-1945: ✓			Period: 1700-1799: ☐ 1800-1859: ☐ 1860-1910: ☐ 1910-1945: ☐
Bibliography and further notes on Reverse			BUILDING 3: or Note
Surveyed by: Date:			BUILDING 4: or Note

IL 422-0405

ILLINOIS RURAL SURVEY

County: McHenry	Site #: 4701	Town: Prairie Grove	
¼: SW	Sec: 22	TWP: 41N	Range: 8E

Street: Squaw Creek Street View: ✓

Industrial/Commercial Complex w/3 or more Bldgs.: ☐

FARMSTEAD ☐

House: ✓ 2 Houses: ☐ 1 Major Barn: ☐ 2 Mjr Barns: ☐ 3 Mjr Barns: ☐ Corn Cribs: 1 ☐, 2 ☐, 3+ ☐

Garage: ✓ Mach. Shed: ☐ Grainery: ☐ Smokehouse: ☐ Summer Kitchen: ☐ Silo: ☐ Windmill ☐

Grain Bins: ☐ Pump House: ☐ Hog House: ☐ Chicken Coop: ☐ Outhouse ☐ Mobile Homes: ☐

Sheds, 1-3: ☐ 3+: ☐ Metal Bldgs: ☐ Comments:



RE

FRAME# 13 Pres. Funct.: Residence Same ? ☐	#1 BUILDING 2 in FRAME# Pres. Funct.: Same ? ☐
Residence: ✓ Outbuilding: ☐ Public: ☐ Commercial: ☐ Barn: ☐ Industrial: ☐ Structural: ☐ Religious: ☐	Original Function: Residence: ☐ Outbuilding: ☐ Public: ☐ Commercial: ☐ Barn: ☐ Industrial: ☐ Structural: ☐ Religious: ☐
Deteriorated: ☐ Abandoned: ☐ Lrg: ☐ Md: ✓ Sml: ☐	Condition/Usefulness: Deteriorated: ☐ Abandoned: ☐ Lrg: ☐ Md: ☐ Sm: ☐
1 1 1 or Gable Front Stories: 1: ☐ 1-½: ☐ 2: ✓ 2+: ☐	Building TYPE: or Stories: 1: ☐ 1-½: ☐ 2: ☐ 2+: ☐
Frame: ✓ Masonry: ☐ Pole: ☐ Log: ☐ Other:	Structure: Frame: ☐ Masonry: ☐ Pole: ☐ Log: ☐ Other:
Clpbd: ✓ Weatherbd: ☐ Vert: ☐ Wd. Shngl: ☐ Brick: ☐ Stone: ☐ Block: ☐ Metal: ☐ Asbestos: ☐ Vinyl: ☐ Tar Ppr: ☐	Siding material: Clpbd: ☐ Weatherbd: ☐ Vert: ☐ Wd. Shngl: ☐ Brick: ☐ Stone: ☐ Block: ☐ Metal: ☐ Asbestos: ☐ Vinyl: ☐ Tar Ppr: ☐
Brick: ☐ Stone: ☐ Block: ✓ Poured or Stucco: ☐ Tile: ☐	Foundation: Brick: ☐ Stone: ☐ Block: ☐ Poured or Stucco: ☐ Tile: ☐
Gable: ✓ Hipped: ☐ Flat: ☐ Mansard: ☐ Other:	Roof: Gable: ☐ Hipped: ☐ Flat: ☐ Mansard: ☐ Other:
Asphalt Shngl: ✓ Metal: ☐ Wood Shngl: ☐ Other:	Roof Material: Asphalt Shngl: ☐ Metal: ☐ Wood Shngl: ☐ Other:
Good: ✓ Fair: ☐ Alt: ☐ Vy Alt: ☐ Add., Major: ✓ Minor: ☐	Integrity: Good: ☐ Fair: ☐ Alt: ☐ Vy Alt: ☐ Add., Major: ☐ Minor: ☐
1700-1799: ☐ 1800-1859: ☐ 1860-1910: ✓ 1910-1945: ☐	Period: 1700-1799: ☐ 1800-1859: ☐ 1860-1910: ☐ 1910-1945: ☐
Bibliography and further notes on Reverse	BUILDING 3: or Note:
Surveyed by: Date:	BUILDING 4: or Note:

IL 422-0485

ILLINOIS RURAL SURVEY

County: McHenry	Site #: 4702	Town: Prairie Grove	
¼: SW	Sec: 22	TWP: 41N	Range: 8E

Street: 4709 Squaw Creek Street View: ✓

Industrial/Commercial Complex w/3 or more Bldgs.: ☐

FARMSTEAD ☐

House: ✓ 2 Houses: ☐ 1 Major Barn: ☐ 2 Mjr Barns: ☐ 3 Mjr Barns: ☐ Corn Cribs: 1 ☐, 2 ☐, 3+ ☐

Garage: ✓ Mach. Shed: ☐ Grainery: ☐ Smokehouse: ☐ Summer Kitchen: ☐ Silo: ☐ Windmill ☐

Grain Bins: ☐ Pump House: ☐ Hog House: ☐ Chicken Coop: ☐ Outhouse ☐ Mobile Homes: ☐

Sheds, 1-3: ☐ 3+: ☐ Metal Bldgs: ☐ Comments:



RE

FRAME# 13 Pres. Funct.: Res Same ? ✓	#1 BUILDING 2 in FRAME# Pres. Funct.: Same ? ☐
Residence: ✓ Outbuilding: ☐ Public: ☐ Commercial: ☐ Barn: ☐ Industrial: ☐ Structural: ☐ Religious: ☐	Original Function: Residence: ☐ Outbuilding: ☐ Public: ☐ Commercial: ☐ Barn: ☐ Industrial: ☐ Structural: ☐ Religious: ☐
Deteriorated: ☐ Abandoned: ☐ Lrg: ✓ Md: ☐ Sml: ☐	Condition/Usefulness: Deteriorated: ☐ Abandoned: ☐ Lrg: ☐ Md: ☐ Sm: ☐
1 1 1 or Gable Front Stories: 1: ☐ 1-½: ☐ 2: ✓ 2+: ☐	Building TYPE: or Stories: 1: ☐ 1-½: ☐ 2: ☐ 2+: ☐
Frame: ✓ Masonry: ☐ Pole: ☐ Log: ☐ Other:	Structure: Frame: ☐ Masonry: ☐ Pole: ☐ Log: ☐ Other:
Clpbd: ☐ Weatherbd: ☐ Vert: ☐ Wd. Shngl: ☐ Brick: ☐ Stone: ☐ Block: ☐ Metal: ☐ Asbestos: ✓ Vinyl: ☐ Tar Ppr: ☐	Siding material: Clpbd: ☐ Weatherbd: ☐ Vert: ☐ Wd. Shngl: ☐ Brick: ☐ Stone: ☐ Block: ☐ Metal: ☐ Asbestos: ☐ Vinyl: ☐ Tar Ppr: ☐
Brick: ☐ Stone: ☐ Block: ✓ Poured or Stucco: ☐ Tile: ☐	Foundation: Brick: ☐ Stone: ☐ Block: ☐ Poured or Stucco: ☐ Tile: ☐
Gable: ✓ Hipped: ☐ Flat: ☐ Mansard: ☐ Other:	Roof: Gable: ☐ Hipped: ☐ Flat: ☐ Mansard: ☐ Other:
Asphalt Shngl: ✓ Metal: ☐ Wood Shngl: ☐ Other:	Roof Material: Asphalt Shngl: ☐ Metal: ☐ Wood Shngl: ☐ Other:
Good: ☐ Fair: ✓ Alt: ☐ Vy Alt: ☐ Add., Major: ☐ Minor: ✓	Integrity: Good: ☐ Fair: ☐ Alt: ☐ Vy Alt: ☐ Add., Major: ☐ Minor: ☐
1700-1799: ☐ 1800-1859: ☐ 1860-1910: ☐ 1910-1945: ✓	Period: 1700-1799: ☐ 1800-1859: ☐ 1860-1910: ☐ 1910-1945: ☐
Bibliography and further notes on Reverse	BUILDING 3: or Note:
Surveyed by: Date:	BUILDING 4: or Note:

IL 422-0485

ILLINOIS RURAL SURVEY

County: McHenry | Site #: 4703 | Town: Prairie Grove
¼: SW | Sec: 22 | TWP: 44N | Range: 8E
Street: 4717 Squaw Creek | Street View: ✓
Industrial/Commercial Complex w/3 or more Bldgs.: ☐

FARMSTEAD ☐
House: ☐ 2 Houses: ☐ 1 Major Barn: ☐ 2 Mjr Barns: ☐ 3 Mjr Barns: ☐ Corn Cribs: 1 ☐, 2 ☐, 3+ ☐
Garage: ☐ Mach. Shed: ☐ Granary: ☐ Smokehouse: ☐ Summer Kitchen: ☐ Silo: ☐ Windmill: ☐
Grain Bins: ☐ Pump House: ☐ Hog Houses: ☐ Chicken Coop: ☐ Outhouse: ☐ Mobile Homes: ☐
Sheds, 1-3: ☐ 3+: ☐ Metal Bldgs: ☐ Comments:



FRAME# 14 | Pres. Funct.: Res | Same ? ✓

Residence: ✓ Outbuilding: ☐ Public: ☐ Commercial: ☐ Barn: ☐ Industrial: ☐ Structural: ☐ Religious: ☐	
Deteriorated: ☐ Abandoned: ☐ Lrg: ☐ Md: ✓ Sml: ☐	
1 D 3 or: Weatherboard Stones: 1: ☐ 1-½: ☐ 2: ✓ 2+: ☐	
Frame: ✓ Masonry: ☐ Pole: ☐ Log: ☐ Other:	
Clpbd: ☐ Weatherbd: ☐ Vert: ☐ Wd. Shngl: ☐ Brick: ☐ Stone: ☐ Block: ☐ Metal: ☐ Asbestos: ✓ Vinyl: ☐ Tar Ppr: ☐	
Brick: ☐ Stone: ☐ Block: ✓ Poured or Stucco: ☐ Tile: ☐	
Gable: ✓ Hipped: ☐ Flat: ☐ Mansard: ☐ Other:	
Asphalt Shngl: ✓ Metal: ☐ Wood Shngl: ☐ Other:	
Good: ☐ Fair: ✓ Alt: ☐ Vy Alt: ☐ Add., Major: ☐ Minor: ☐	
1700-1799: ☐ 1800-1859: ☐ 1860-1910: ☐ 1910-1945: ✓	
Bibliography and further notes on Reverse	
Surveyed by: Date:	

w/ BUILDING 2 ⊕	FRAME# Pres. Funct. Same ? ☐
Original Function	Residence ☐ Outbuilding ☐ Public ☐ Commercial ☐ Barn ☐ Industrial ☐ Structural ☐ Religious ☐
Condition/Use/Size	Deteriorated ☐ Abandoned ☐ Lrg ☐ Md ☐ Sm ☐
Building TYPE	or Stones: 1 ☐ 1-½ ☐ 2 ☐ 2+ ☐
Structure	Frame ☐ Masonry ☐ Pole ☐ Log ☐ Other
Siding material	Clpbd ☐ Weatherbd ☐ Vert ☐ Wd. Shngl ☐ Brick ☐ Stone ☐ Block ☐ Metal ☐ Asbestos ☐ Vinyl ☐ Tar Ppr ☐
Foundation	Brick ☐ Stone ☐ Block ☐ Poured or Stucco ☐ Tile ☐
Roof	Gable ☐ Hipped ☐ Flat ☐ Mansard ☐ Other
Roof Material	Asphalt Shngl ☐ Metal ☐ Wood Shngl ☐ Other
Integrity	Good ☐ Fair ☐ Alt ☐ Vy Alt ☐ Add., Major ☐ Minor ☐
Period	1700-1799 ☐ 1800-1859 ☐ 1860-1910 ☐ 1910-1945 ☐
BUILDING 3	or Note
BUILDING 4	or Note

IL 422-4485

ILLINOIS RURAL SURVEY

County: McHenry | Site #: 4704 | Town: Prairie Grove
¼: SW | Sec: 22 | TWP: 44N | Range: 8E
Street: Squaw Creek | Street View: ✓
Industrial/Commercial Complex w/3 or more Bldgs.: ☐

FARMSTEAD ☐
House: ☐ 2 Houses: ☐ 1 Major Barn: ☐ 2 Mjr Barns: ☐ 3 Mjr Barns: ☐ Corn Cribs: 1 ☐, 2 ☐, 3+ ☐
Garage: ☐ Mach. Shed: ☐ Granary: ☐ Smokehouse: ☐ Summer Kitchen: ☐ Silo: ☐ Windmill: ☐
Grain Bins: ☐ Pump House: ☐ Hog Houses: ☐ Chicken Coop: ☐ Outhouse: ☐ Mobile Homes: ☐
Sheds, 1-3: ☐ 3+: ☐ Metal Bldgs: ☐ Comments: 3 identical cottages



FRAME# 15 | Pres. Funct.: Res | Same ? ✓

Residence: ✓ Outbuilding: ☐ Public: ☐ Commercial: ☐ Barn: ☐ Industrial: ☐ Structural: ☐ Religious: ☐	
Deteriorated: ☐ Abandoned: ☐ Lrg: ☐ Md: ✓ Sml: ☐	
1 D 1 or: Stones: 1: ✓ 1-½: ☐ 2: ☐ 2+: ☐	
Frame: ☐ Masonry: ✓ Pole: ☐ Log: ☐ Other:	
Clpbd: ☐ Weatherbd: ☐ Vert: ☐ Wd. Shngl: ☐ Brick: ☐ Stone: ☐ Block: ✓ Metal: ☐ Asbestos: ☐ Vinyl: ☐ Tar Ppr: ☐	
Brick: ☐ Stone: ☐ Block: ✓ Poured or Stucco: ☐ Tile: ☐	
Gable: ✓ Hipped: ☐ Flat: ☐ Mansard: ☐ Other:	
Asphalt Shngl: ✓ Metal: ☐ Wood Shngl: ☐ Other:	
Good: ✓ Fair: ☐ Alt: ☐ Vy Alt: ☐ Add., Major: ☐ Minor: ☐	
1700-1799: ☐ 1800-1859: ☐ 1860-1910: ☐ 1910-1945: ✓	
Bibliography and further notes on Reverse	
Surveyed by: Date:	

w/ BUILDING 2 ⊕	FRAME# Pres. Funct. Same ? ☐
Original Function	Residence ☐ Outbuilding ☐ Public ☐ Commercial ☐ Barn ☐ Industrial ☐ Structural ☐ Religious ☐
Condition/Use/Size	Deteriorated ☐ Abandoned ☐ Lrg ☐ Md ☐ Sm ☐
Building TYPE	or Stones: 1 ☐ 1-½ ☐ 2 ☐ 2+ ☐
Structure	Frame ☐ Masonry ☐ Pole ☐ Log ☐ Other
Siding material	Clpbd ☐ Weatherbd ☐ Vert ☐ Wd. Shngl ☐ Brick ☐ Stone ☐ Block ☐ Metal ☐ Asbestos ☐ Vinyl ☐ Tar Ppr ☐
Foundation	Brick ☐ Stone ☐ Block ☐ Poured or Stucco ☐ Tile ☐
Roof	Gable ☐ Hipped ☐ Flat ☐ Mansard ☐ Other
Roof Material	Asphalt Shngl ☐ Metal ☐ Wood Shngl ☐ Other
Integrity	Good ☐ Fair ☐ Alt ☐ Vy Alt ☐ Add., Major ☐ Minor ☐
Period	1700-1799 ☐ 1800-1859 ☐ 1860-1910 ☐ 1910-1945 ☐
BUILDING 3	or Note
BUILDING 4	or Note

IL 422-4483

ILLINOIS RURAL SURVEY

County: McHenry | Site #: 4705 | Town: Prairie Grove
¼: SW | Sec: 22 | TWP: 44N | Range: 8E
Street: 4811 Squaw Creek | Street View: ✓
Industrial/Commercial Complex w/3 or more Bldgs.: ☐

FARMSTEAD ☐
House: ✓ 2 Houses: ☐ 1 Major Barn: ☐ 2 Mj Barns: ☐ 3 Mj Barns: ☐ Corn Cribs, 1 ☐, 2 ☐, 3+ ☐
Garage: ✓ Mach. Shed: ☐ Granary: ☐ Smokehouse: ☐ Summer Kitchen: ☐ Silo: ☐ Windmill: ☐
Grain Bins: ☐ Pump House: ☐ Hog Houses: ☐ Chicken Coop: ☐ Outhouse: ☐ Mobile Homes: ☐
Sheds, 1-3: ☐ 3+: ☐ Metal Bldgs: ☐ Comments:



FRAME# 16 | Pres. Funct.: Residence | Same ? ✓
Residence: ✓ Outbuilding: ☐ Public: ☐ Commercial: ☐ Barn: ☐ Industrial: ☐ Structural: ☐ Religious: ☐
Deteriorated: ☐ Abandoned: ☐ Lrg: ☐ Md: ☐ Sml: ✓
1 0 7 or: | Stories: 1: ☐ 1-½: ☐ 2: ✓ 2+: ☐
Frame: ✓ Masonry: ☐ Pole: ☐ Log: ☐ Other:
Clpbd: ☐ Weathrbd: ☐ Vert: ☐ Wd. Shngl: ☐ Brick: ☐
Stone: ☐ Block: ☐ Metal: ☐ Asbestos: ✓ Vinyl: ☐ Tar Ppr: ☐
Brick: ☐ Stone: ☐ Block: ✓ Poured or Stucco: ✓ Tile: ☐
Gable: ✓ Hipped: ☐ Flat: ☐ Mansard: ☐ Other:
Asphalt Shngl: ✓ Metal: ☐ Wood Shngl: ☐ Other:
Good: ☐ Fair: ✓ Alt: ☐ Vy Alt: ☐ Add., Major: ✓ Minor: ☐
1700-1799: ☐ 1800-1859: ☐ 1860-1910: ☐ 1910-1945: ✓

Bibliography and further notes on Reverse

Surveyed by: Date:

#1 BUILDING 2#	FRAME# Pres. Funct. Same ? ☐
Original Function	Residence ☐ Outbuilding ☐ Public ☐ Commercial ☐ Barn ☐ Industrial ☐ Structural ☐ Religious ☐
Condition/Use/Size	Deteriorated ☐ Abandoned ☐ Lrg ☐ Md ☐ Sml ☐
Building TYPE	or Stories 1 ☐ 1-½ ☐ 2 ☐ 2+ ☐
Structure	Frame ☐ Masonry ☐ Pole ☐ Log ☐ Other
Siding material	Clpbd ☐ Weathrbd ☐ Vert ☐ Wd. Shngl ☐ Brick ☐ Stone ☐ Block ☐ Metal ☐ Asbestos ☐ Vinyl ☐ Tar Ppr ☐
Foundation	Brick ☐ Stone ☐ Block ☐ Poured or Stucco ☐ Tile ☐
Roof	Gable ☐ Hipped ☐ Flat ☐ Mansard ☐ Other
Roof Material	Asphalt Shngl ☐ Metal ☐ Wood Shngl ☐ Other
Integrity	Good ☐ Fair ☐ Alt ☐ Vy Alt ☐ Add., Major ☐ Minor ☐
Period	1700-1799 ☐ 1800-1859 ☐ 1860-1910 ☐ 1910-1945 ☐
BUILDING 3	or Note
BUILDING 4	or Note

IL 422-0465

ILLINOIS RURAL SURVEY

County: McHenry | Site #: 4704 | Town: Prairie Grove
¼: SW | Sec: 22 | TWP: 44N | Range: 8E
Street: 4812 & 4810 Squaw Creek | Street View: ✓
Industrial/Commercial Complex w/3 or more Bldgs.: ☐

FARMSTEAD ☐
House: ☐ 2 Houses: ☐ 1 Major Barn: ☐ 2 Mj Barns: ☐ 3 Mj Barns: ☐ Corn Cribs, 1 ☐, 2 ☐, 3+ ☐
Garage: ☐ Mach. Shed: ☐ Granary: ☐ Smokehouse: ☐ Summer Kitchen: ☐ Silo: ☐ Windmill: ☐
Grain Bins: ☐ Pump House: ☐ Hog Houses: ☐ Chicken Coop: ☐ Outhouse: ☐ Mobile Homes: ☐
Sheds, 1-3: ☐ 3+: ☐ Metal Bldgs: ☐ Comments:



FRAME# 17 | Pres. Funct.: 2 Cottages? | Same ? ✓
Residence: ✓ Outbuilding: ☐ Public: ☐ Commercial: ☐ Barn: ☐ Industrial: ☐ Structural: ☐ Religious: ☐
Deteriorated: ☐ Abandoned: ☐ Lrg: ☐ Md: ✓ Sml: ☐
1 0 6 or: | Stories: 1: ✓ 1-½: ☐ 2: ☐ 2+: ☐
Frame: ✓ Masonry: ☐ Pole: ☐ Log: ☐ Other
Clpbd: ☐ Weathrbd: ☐ Vert: ☐ Wd. Shngl: ☐ Brick: ☐
Stone: ☐ Block: ☐ Metal: ☐ Asbestos: ✓ Vinyl: ☐ Tar Ppr: ☐
Brick: ☐ Stone: ☐ Block: ✓ Poured or Stucco: ☐ Tile: ☐
Gable: ✓ Hipped: ☐ Flat: ☐ Mansard: ☐ Other:
Asphalt Shngl: ✓ Metal: ☐ Wood Shngl: ☐ Other:
Good: ☐ Fair: ✓ Alt: ☐ Vy Alt: ☐ Add., Major: ☐ Minor: ☐
1700-1799: ☐ 1800-1859: ☐ 1860-1910: ☐ 1910-1945: ✓

Bibliography and further notes on Reverse

Surveyed by: Date:

#1 BUILDING 2#	FRAME# Pres. Funct. Same ? ☐
Original Function	Residence ☐ Outbuilding ☐ Public ☐ Commercial ☐ Barn ☐ Industrial ☐ Structural ☐ Religious ☐
Condition/Use/Size	Deteriorated ☐ Abandoned ☐ Lrg ☐ Md ☐ Sml ☐
Building TYPE	or Stories 1 ☐ 1-½ ☐ 2 ☐ 2+ ☐
Structure	Frame ☐ Masonry ☐ Pole ☐ Log ☐ Other
Siding material	Clpbd ☐ Weathrbd ☐ Vert ☐ Wd. Shngl ☐ Brick ☐ Stone ☐ Block ☐ Metal ☐ Asbestos ☐ Vinyl ☐ Tar Ppr ☐
Foundation	Brick ☐ Stone ☐ Block ☐ Poured or Stucco ☐ Tile ☐
Roof	Gable ☐ Hipped ☐ Flat ☐ Mansard ☐ Other
Roof Material	Asphalt Shngl ☐ Metal ☐ Wood Shngl ☐ Other
Integrity	Good ☐ Fair ☐ Alt ☐ Vy Alt ☐ Add., Major ☐ Minor ☐
Period	1700-1799 ☐ 1800-1859 ☐ 1860-1910 ☐ 1910-1945 ☐
BUILDING 3	or Note
BUILDING 4	or Note

IL 422-0465

ILLINOIS RURAL SURVEY

County: McHenry	Site: 4707	Town: Prairie Grove	
¼: SW	Sec: 22	TWP: 44N	Range: 8E

Street: 4806 Nippersink Creek Street View: ☑

Industrial/Commercial Complex w/3 or more Bldgs.: ☐

FARMSTEAD ☐

House: ☑ 2 Houses: ☐ 1 Major Barn: ☐ 2 Mjr Barns: ☐ 3 Mjr Barns: ☐ Corn Cribs: 1 ☐, 2 ☐, 3+ ☐

Garage: ☑ Mach. Shed: ☐ Greenery: ☐ Smokehouse: ☐ Summer Kitchen: ☐ Silo: ☐ Windmill: ☐

Grain Bins: ☐ Pump House: ☐ Hog Houses: ☐ Chicken Coop: ☐ Outhouse: ☐ Mobile Homes: ☐

Shade, 1-3: ☐ 3+: ☐ Metal Bldgs: ☐ Comments: _____



FRAME# 13	Pres. Funct: Cottage	Same ? ☑	w1 BUILDING 2w	FRAME#	Pres. Funct:	Same ? ☐
Residence: ☑ Outbuilding: ☐ Public: ☐ Commercial: ☐ Barn: ☐ Industrial: ☐ Structural: ☐ Religious: ☐			Original Function	Residence: ☐ Outbuilding: ☐ Public: ☐ Commercial: ☐ Barn: ☐ Industrial: ☐ Structural: ☐ Religious: ☐		
Determinated: ☐ Abandoned: ☐ Lrg: ☐ Md: ☑ Sml: ☐			Condition/Use/Size	Determinated: ☐ Abandoned: ☐ Lrg: ☐ Md: ☐ Sm: ☐		
1 0 5 or:	Stories: 1: ☑ 1½: ☐ 2: ☐ 2+: ☐		Building TYPE	or	Stories: 1: ☐ 1½: ☐ 2: ☐ 2+: ☐	
Frame: ☐ Masonry: ☑ Pole: ☐ Log: ☐ Other: _____			Structure	Frame: ☐ Masonry: ☐ Pole: ☐ Log: ☐ Other: _____		
Clpbd: ☐ Weatherbd: ☐ Vert: ☐ Wd. Shngl: ☐ Brick: ☐ Stone: ☐ Block: ☐ Metal: ☐ Asbestos: ☐ Vinyl: ☐ Tar Ppr: ☐ Stucco			Siding material	Clpbd: ☐ Weatherbd: ☐ Vert: ☐ Wd. Shngl: ☐ Brick: ☐ Stone: ☐ Block: ☐ Metal: ☐ Asbestos: ☐ Vinyl: ☐ Tar Ppr: ☐		
Brick: ☐ Stone: ☐ Blocks: ☑ Poured or Stucco: ☐ Tile: ☐			Foundation	Brick: ☐ Stone: ☐ Block: ☐ Poured or Stucco: ☐ Tile: ☐		
Gable: ☑ Hipped: ☐ Flat: ☐ Mansard: ☐ Other: _____			Roof	Gable: ☐ Hipped: ☐ Flat: ☐ Mansard: ☐ Other: _____		
Asphalt Shngl: ☑ Metal: ☐ Wood Shngl: ☐ Other: _____			Roof Material	Asphalt Shngl: ☐ Metal: ☐ Wood Shngl: ☐ Other: _____		
Good: ☐ Fair: ☐ Altr: ☑ Vy Altd: ☐ Add., Major: ☐ Minor: ☐			Integrity	Good: ☐ Fair: ☐ Altr: ☐ Vy Altd: ☐ Add., Major: ☐ Minor: ☐		
1700-1799: ☐ 1800-1859: ☐ 1860-1910: ☐ 1910-1945: ☑			Period	1700-1799: ☐ 1800-1859: ☐ 1860-1910: ☐ 1910-1945: ☐		
Bibliography and further notes on Reverse			BUILDING 3			
Surveyed by: _____ Date: _____			BUILDING 4			

IL 422-6485

ILLINOIS RURAL SURVEY

County: McHenry	Site: 4908	Town: Prairie Grove	
¼: SW	Sec: 22	TWP: 44N	Range: 8E

Street: 4504 Nippersink Creek Street View: ☑

Industrial/Commercial Complex w/3 or more Bldgs.: ☐

FARMSTEAD ☐

House: ☐ 2 Houses: ☐ 1 Major Barn: ☐ 2 Mjr Barns: ☐ 3 Mjr Barns: ☐ Corn Cribs: 1 ☐, 2 ☐, 3+ ☐

Garage: ☐ Mach. Shed: ☐ Greenery: ☐ Smokehouse: ☐ Summer Kitchen: ☐ Silo: ☐ Windmill: ☐

Grain Bins: ☐ Pump House: ☐ Hog Houses: ☐ Chicken Coop: ☐ Outhouse: ☐ Mobile Homes: ☐

Shade, 1-3: ☐ 3+: ☐ Metal Bldgs: ☐ Comments: _____



FRAME# 19	Pres. Funct: Cottage	Same ? ☑	w1 BUILDING 2w	FRAME#	Pres. Funct:	Same ? ☐
Residence: ☑ Outbuilding: ☐ Public: ☐ Commercial: ☐ Barn: ☐ Industrial: ☐ Structural: ☐ Religious: ☐			Original Function	Residence: ☐ Outbuilding: ☐ Public: ☐ Commercial: ☐ Barn: ☐ Industrial: ☐ Structural: ☐ Religious: ☐		
Determinated: ☐ Abandoned: ☐ Lrg: ☐ Md: ☑ Sml: ☐			Condition/Use/Size	Determinated: ☐ Abandoned: ☐ Lrg: ☐ Md: ☐ Sm: ☐		
1 0 1 or:	Stories: 1: ☑ 1½: ☐ 2: ☐ 2+: ☐		Building TYPE	or	Stories: 1: ☐ 1½: ☐ 2: ☐ 2+: ☐	
Frame: ☑ Masonry: ☐ Pole: ☐ Log: ☐ Other: _____			Structure	Frame: ☐ Masonry: ☐ Pole: ☐ Log: ☐ Other: _____		
Clpbd: ☐ Weatherbd: ☐ Vert: ☐ Wd. Shngl: ☐ Brick: ☐ Stone: ☐ Block: ☐ Metal: ☐ Asbestos: ☑ Vinyl: ☐ Tar Ppr: ☐			Siding material	Clpbd: ☐ Weatherbd: ☐ Vert: ☐ Wd. Shngl: ☐ Brick: ☐ Stone: ☐ Block: ☐ Metal: ☐ Asbestos: ☐ Vinyl: ☐ Tar Ppr: ☐		
Brick: ☐ Stone: ☐ Block: ☑ Poured or Stucco: ☐ Tile: ☐			Foundation	Brick: ☐ Stone: ☐ Block: ☐ Poured or Stucco: ☐ Tile: ☐		
Gable: ☑ Hipped: ☐ Flat: ☐ Mansard: ☐ Other: _____			Roof	Gable: ☐ Hipped: ☐ Flat: ☐ Mansard: ☐ Other: _____		
Asphalt Shngl: ☑ Metal: ☐ Wood Shngl: ☐ Other: _____			Roof Material	Asphalt Shngl: ☐ Metal: ☐ Wood Shngl: ☐ Other: _____		
Good: ☐ Fair: ☑ Altr: ☐ Vy Altd: ☐ Add., Major: ☑ Minor: ☐			Integrity	Good: ☐ Fair: ☐ Altr: ☐ Vy Altd: ☐ Add., Major: ☐ Minor: ☐		
1700-1799: ☐ 1800-1859: ☐ 1860-1910: ☐ 1910-1945: ☑			Period	1700-1799: ☐ 1800-1859: ☐ 1860-1910: ☐ 1910-1945: ☐		
Bibliography and further notes on Reverse			BUILDING 3			
Surveyed by: _____ Date: _____			BUILDING 4			

IL 422-6485

ILLINOIS RURAL SURVEY

County: McHenry	Site #: 4709	Town: Prairie Grove	
¼: SW	Sec: 22	TWP: 44N	Range: 8E

Street: Squaw Creek Street View: ☐ ✓

Industrial/Commercial Complex w/3 or more Bldgs.: ☐

FARMSTEAD ☐

House: ☐ 2 Houses: ☐ 1 Major Barn: ☐ 2 Mjr Barns: ☐ 3 Mjr Barns: ☐ Corn Cribs: 1 ☐, 2 ☐, 3+ ☐

Garage: ☐ Mach. Shed: ☐ Granary: ☐ Smokehouse: ☐ Summer Kitchen: ☐ Silo: ☐ Windmill: ☐

Grain Bins: ☐ Pump House: ☐ Hog Houses: ☐ Chicken Coops: ☐ Outhouse: ☐ Mobile Homes: ☐

Sheds, 1-3: ☐ 3+: ☐ Metal Bldgs: ☐ Comments: 2 identical cottages

FRAME# 20 | Pres. Funct.: Cottage | Same ? ✓

Residence ✓ Outbuilding: ☐ Public: ☐ Commercial: ☐ Barn: ☐ Industrial: ☐ Structural: ☐ Religious: ☐

Deteriorated: ☐ Abandoned: ☐ Lrg: ☐ Md: ✓ Sml: ☐

1101 or: | Stories: 1: ✓ 1-½: ☐ 2: ☐ 2+: ☐

Frame: ☐ Masonry: ✓ Pole: ☐ Log: ☐ Other:

Clpbd: ☐ Weatherbd: ☐ Vert: ☐ Wd. Shngl: ☐ Brick: ☐
Stone: ☐ Block: ✓ Metal: ☐ Asbestos: ☐ Vinyl: ☐ Tar Ppr: ☐

Brick: ☐ Stone: ☐ Block: ✓ Poured or Stucco: ☐ Tile: ☐

Gable: ✓ Hipped: ☐ Flat: ☐ Mansard: ☐ Other:

Asphalt Shngl: ✓ Metal: ☐ Wood Shngl: ☐ Other:

Good: ✓ Fair: ☐ Alt: ☐ Vy Alt: ☐ Adt., Major: ☐ Minor: ☐

1700-1799: ☐ 1800-1859: ☐ 1860-1910: ☐ 1910-1945: ✓

Bibliography and further notes on Reverse

Surveyed by: _____ Date: _____

BUILDING 2	
FRAME#	Pres. Funct.: ____ Same ? ☐
Original Function	Residence ☐ Outbuilding ☐ Public ☐ Commercial ☐ Barn ☐ Industrial ☐ Structural ☐ Religious ☐
Condition/Use/Size	Deteriorated ☐ Abandoned ☐ Lrg ☐ Md ☐ Sml ☐
Building TYPE	or	Stories: 1 ☐ 1-½ ☐ 2 ☐ 2+ ☐
Structure	Frame ☐ Masonry ☐ Pole ☐ Log ☐ Other
Siding material	Clpbd ☐ Weatherbd ☐ Vert ☐ Wd. Shngl ☐ Brick ☐ Stone ☐ Block ☐ Metal ☐ Asbestos ☐ Vinyl ☐ Tar Ppr ☐
Foundation	Brick ☐ Stone ☐ Block ☐ Poured or Stucco ☐ Tile ☐
Roof	Gable ☐ Hipped ☐ Flat ☐ Mansard ☐ Other
Roof Material	Asphalt Shngl ☐ Metal ☐ Wood Shngl ☐ Other
Integrity	Good ☐ Fair ☐ Alt ☐ Vy Alt ☐ Adt., Major ☐ Minor ☐
Period	1700-1799 ☐ 1800-1859 ☐ 1860-1910 ☐ 1910-1945 ☐
BUILDING 3	or	Note
BUILDING 4	or	Note

IL 422-0469

ILLINOIS RURAL SURVEY

County: McHenry	Site #: 4710	Town: Prairie Grove	
¼: NE	Sec: 15	TWP: 44N	Range: 8E

Street: Phang Rd Street View: ☐ ✓

Industrial/Commercial Complex w/3 or more Bldgs.: ☐

FARMSTEAD ✓

House: ✓ 2 Houses: ☐ 1 Major Barn: ✓ 2 Mjr Barns: ☐ 3 Mjr Barns: ☐ Corn Cribs: 1 ☐, 2 ☐, 3+ ✓

Garage: ☐ Mach. Shed: ☐ Granary: ☐ Smokehouse: ☐ Summer Kitchen: ☐ Silo: ✓ Windmill: ☐

Grain Bins: ☐ Pump House: ☐ Hog Houses: ✓ Chicken Coops: ✓ Outhouse: ☐ Mobile Homes: ☐

Sheds, 1-3: ☐ 3+: ☐ Metal Bldgs: ✓ Comments:



FRAME# 21 | Pres. Funct.: Residence | Same ? ✓

Residence ✓ Outbuilding: ☐ Public: ☐ Commercial: ☐ Barn: ☐ Industrial: ☐ Structural: ☐ Religious: ☐

Deteriorated: ☐ Abandoned: ☐ Lrg: ✓ Md: ☐ Sml: ☐

1101 or: | Stories: 1: ☐ 1-½: ☐ 2: ✓ 2+: ☐

Frame: ✓ Masonry: ☐ Pole: ☐ Log: ☐ Other:

Clpbd: ☐ Weatherbd: ☐ Vert: ☐ Wd. Shngl: ☐ Brick: ☐
Stone: ☐ Block: ☐ Metal: ☐ Asbestos: ✓ Vinyl: ☐ Tar Ppr: ☐

Brick: ☐ Stone: ✓ Block: ☐ Poured or Stucco: ☐ Tile: ☐

Gable: ✓ Hipped: ☐ Flat: ☐ Mansard: ☐ Other:

Asphalt Shngl: ✓ Metal: ☐ Wood Shngl: ☐ Other:

Good: ☐ Fair: ✓ Alt: ☐ Vy Alt: ☐ Adt., Major: ☐ Minor: ✓

1700-1799: ☐ 1800-1859: ☐ 1860-1910: ✓ 1910-1945: ☐

Bibliography and further notes on Reverse

Surveyed by: _____ Date: _____

BUILDING 2	
FRAME# 22	Pres. Funct.: Barn	Same ? ✓
Original Function	Residence ☐ Outbuilding ☐ Public ☐ Commercial ☐ Barn ✓ Industrial ☐ Structural ☐ Religious ☐
Condition/Use/Size	Deteriorated ☐ Abandoned ☐ Lrg ✓ Md ☐ Sml ☐
Building TYPE	1207 or	Stories: 1 ☐ 1-½ ☐ 2 ☐ 2+ ☐
Structure	Frame ✓ Masonry ☐ Pole ☐ Log ☐ Other
Siding material	Clpbd ☐ Weatherbd ☐ Vert ✓ Wd. Shngl ☐ Brick ☐ Stone ☐ Block ☐ Metal ☐ Asbestos ☐ Vinyl ☐ Tar Ppr ☐
Foundation	Brick ☐ Stone ☐ Block ☐ Poured or Stucco ✓ Tile ☐
Roof	Gable ✓ Hipped ☐ Flat ☐ Mansard ☐ Other
Roof Material	Asphalt Shngl ☐ Metal ☐ Wood Shngl ✓ Other
Integrity	Good ✓ Fair ☐ Alt ☐ Vy Alt ☐ Adt., Major ☐ Minor
Period	1700-1799 ☐ 1800-1859 ☐ 1860-1910 ☐ 1910-1945 ✓ (1934 on barn)
BUILDING 3	or	Note
BUILDING 4	or	Note

IL 422-0469



ILLINOIS RURAL SURVEY

County: McHenry | Site #: 4711 | Town: Prairie Grove
¼: SE | Sec: 15 | TWP: 44N | Range: 8E
Street: Drury | Street View: ☒
Industrial/Commercial Complex w/3 or more Bldgs.: ☐

FARMSTEAD ☐
House: ☒ 2 Houses: ☐ 1 Major Barn: ☒ 2 Mj Barns: ☐ 3 Mj Barns: ☐ Corn Cribs: 1: ☒, 2: ☐, 3+: ☐
Garage: ☐ Mach. Shed: ☐ Granary: ☐ Smokehouse: ☐ Summer Kitchen: ☐ Silo: ☒ Windmill: ☐
Grain Bins: ☐ Pump House: ☒ Hog Houses: ☐ Chicken Coop: ☐ Outhouse: ☐ Mobile Homes: ☐
Sheds, 1-2: ☒ 3+: ☐ Metal Bldgs: ☐ Comments:



	BUILDING 1	BUILDING 2
FRAME#	23	23
Pres. Funct.	House	Barn
Same ?	☒	☐
Original Function	Residence: ☒ Outbuilding: ☐ Public: ☐ Commercial: ☐ Barn: ☐ Industrial: ☐ Structural: ☐ Religious: ☐	Residence: ☐ Outbuilding: ☐ Public: ☐ Commercial: ☐ Barn: ☒ Industrial: ☐ Structural: ☐ Religious: ☐
Condition/Use/size	Deteriorated: ☐ Abandoned: ☐ Lrg: ☒ Md: ☐ Sml: ☐	Deteriorated: ☐ Abandoned: ☐ Lrg: ☐ Md: ☒ Sm: ☐
Building TYPE	102 or; Stories: 1: ☐ 1-½: ☐ 2: ☒ 2+: ☐	207 or; Stories: 1: ☐ 1-½: ☐ 2: ☐ 2+: ☐
Structure	Frame: ☒ Masonry: ☐ Pole: ☐ Log: ☐ Other:	Frame: ☒ Masonry: ☐ Pole: ☐ Log: ☐ Other:
Siding material	Clpbd: ☐ Weatherbd: ☐ Vert: ☐ Wd. Shngl: ☐ Brick: ☐ Stone: ☐ Block: ☐ Metal: ☐ Asbestos: ☒ Vinyl: ☐ Tar Ppr: ☐	Clpbd: ☐ Weatherbd: ☐ Vert: ☐ Wd. Shngl: ☐ Brick: ☐ Stone: ☐ Block: ☐ Metal: ☐ Asbestos: ☒ Vinyl: ☐ Tar Ppr: ☐
Foundation	Brick: ☐ Stone: ☐ Block: ☐ Poured or Stucco: ☐ Tile: ☐	Brick: ☐ Stone: ☐ Block: ☐ Poured or Stucco: ☐ Tile: ☐
Roof	Gable: ☒ Hipped: ☐ Flat: ☐ Mansard: ☐ Other:	Gable: ☒ Hipped: ☐ Flat: ☐ Mansard: ☐ Other:
Roof Material	Asphalt Shngl: ☒ Metal: ☐ Wood Shngl: ☐ Other:	Asphalt Shngl: ☒ Metal: ☐ Wood Shngl: ☐ Other:
Integrity	Good: ☐ Fair: ☒ Alter: ☐ Vy Alted: ☐ Add., Major: ☐ Minor: ☐	Good: ☒ Fair: ☐ Alter: ☐ Vy Alted: ☐ Add., Major: ☐ Minor: ☐
Period	1700-1799: ☐ 1800-1859: ☐ 1860-1910: ☒ 1910-1945: ☐	1700-1799: ☐ 1800-1859: ☐ 1860-1910: ☐ 1910-1945: ☒
BUILDING 3		or; Note:
BUILDING 4		or; Note:

Bibliography and further notes on Reverse

Surveyed by: _____ Date: _____

IL 422-6005

ILLINOIS RURAL SURVEY

County: McHenry | Site #: 472 | Town: Prairie Grove
¼: NE | Sec: 23 | TWP: 44N | Range: 8E
Street: 3600 Cross Rd | Street View: ☒
Industrial/Commercial Complex w/3 or more Bldgs.: ☐

FARMSTEAD ☐
House: ☒ 2 Houses: ☐ 1 Major Barn: ☐ 2 Mj Barns: ☒ 3 Mj Barns: ☐ Corn Cribs: 1: ☐, 2: ☐, 3+: ☐
Garage: ☐ Mach. Shed: ☐ Granary: ☐ Smokehouse: ☐ Summer Kitchen: ☐ Silo: ☒ Windmill: ☐
Grain Bins: ☐ Pump House: ☒ Hog Houses: ☒ Chicken Coop: ☐ Outhouse: ☐ Mobile Homes: ☐
Sheds, 1-2: ☒ 3+: ☐ Metal Bldgs: ☐ Comments:



	BUILDING 1	BUILDING 2
FRAME#	24	25
Pres. Funct.	Residence	Barn
Same ?	☒	☐
Original Function	Residence: ☒ Outbuilding: ☐ Public: ☐ Commercial: ☐ Barn: ☐ Industrial: ☐ Structural: ☐ Religious: ☐	Residence: ☐ Outbuilding: ☐ Public: ☐ Commercial: ☐ Barn: ☒ Industrial: ☐ Structural: ☐ Religious: ☐
Condition/Use/size	Deteriorated: ☐ Abandoned: ☐ Lrg: ☒ Md: ☐ Sml: ☐	Deteriorated: ☒ Abandoned: ☐ Lrg: ☐ Md: ☐ Sm: ☒
Building TYPE	102 or; Stories: 1: ☐ 1-½: ☐ 2: ☒ 2+: ☐	201 or; Stories: 1: ☐ 1-½: ☐ 2: ☐ 2+: ☐
Structure	Frame: ☒ Masonry: ☐ Pole: ☐ Log: ☐ Other:	Frame: ☒ Masonry: ☐ Pole: ☐ Log: ☐ Other:
Siding material	Clpbd: ☒ Weatherbd: ☐ Vert: ☐ Wd. Shngl: ☐ Brick: ☐ Stone: ☐ Block: ☐ Metal: ☐ Asbestos: ☐ Vinyl: ☐ Tar Ppr: ☐	Clpbd: ☒ Weatherbd: ☐ Vert: ☐ Wd. Shngl: ☐ Brick: ☐ Stone: ☐ Block: ☐ Metal: ☐ Asbestos: ☐ Vinyl: ☐ Tar Ppr: ☐
Foundation	Brick: ☐ Stone: ☒ Block: ☐ Poured or Stucco: ☐ Tile: ☐	Brick: ☐ Stone: ☐ Block: ☐ Poured or Stucco: ☐ Tile: ☐
Roof	Gable: ☒ Hipped: ☐ Flat: ☐ Mansard: ☐ Other:	Gable: ☒ Hipped: ☐ Flat: ☐ Mansard: ☐ Other:
Roof Material	Asphalt Shngl: ☒ Metal: ☐ Wood Shngl: ☐ Other:	Asphalt Shngl: ☐ Metal: ☐ Wood Shngl: ☐ Other:
Integrity	Good: ☒ Fair: ☒ Alter: ☐ Vy Alted: ☐ Add., Major: ☐ Minor: ☐	Good: ☒ Fair: ☐ Alter: ☐ Vy Alted: ☐ Add., Major: ☐ Minor: ☐
Period	1700-1799: ☐ 1800-1859: ☐ 1860-1910: ☒ 1910-1945: ☐	1700-1799: ☐ 1800-1859: ☐ 1860-1910: ☒ 1910-1945: ☐
BUILDING 3		207 or w addition; Note:
BUILDING 4		or; Note:

Bibliography and further notes on Reverse

Surveyed by: _____ Date: _____

IL 422-6005



ILLINOIS RURAL SURVEY

County: McHenry	Site #: 4713	Town: Prairie Grove	
¼: NE	Sec: 23	TWP: 44N	Range: 8E

Street: Amos Street View: ☒

Industrial/Commercial Complex w/3 or more Bldgs.: ☐

FARMSTEAD ☐

House: ☒ 2 Houses: ☐ 1 Major Barn: ☐ 2 Mjr Barns: ☐ 3 Mjr Barns: ☐ Corn Cribs, 1: ☐, 2: ☐, 3+: ☐

Garage: ☒ Mach. Shed: ☐ Granary: ☐ Smokehouse: ☐ Summer Kitchen: ☐ Silo: ☐ Windmill: ☐

Grain Bins: ☐ Pump House: ☐ Hog Houses: ☐ Chicken Coop: ☐ Outhouse: ☐ Mobile Homes: ☐

Sheds, 1-3: ☐ 3+: ☐ Metal Bldgs: ☐ Comments: ~~[illegible]~~ Old shingles are being removed



PHOTO HERE

BUILDING 1	BUILDING 2
FRAME# 20 Pres. Funct.: Res Same ? ☒	FRAME# Pres. Funct.: Same ? ☐
Residence: ☒ Outbuilding: ☐ Public: ☐ Commercial: ☐ Barn: ☐ Industrial: ☐ Structural: ☐ Religious: ☐	Original Function: Residence: ☐ Outbuilding: ☐ Public: ☐ Commercial: ☐ Barn: ☐ Industrial: ☐ Structural: ☐ Religious: ☐
Deteriorated: ☐ Abandoned: ☐ Lrg: ☐ Md: ☒ Sml: ☐	Condition/use/size: Deteriorated: ☐ Abandoned: ☐ Lrg: ☐ Md: ☐ Sm: ☐
1 1 1 or Cape Cod Stories, 1: ☐ 1-½: ☒ 2: ☐ 2+: ☐	Building TYPE: or Stories, 1: ☐ 1-½: ☐ 2: ☐ 2+: ☐
Frame: ☒ Masonry: ☐ Pole: ☐ Log: ☐ Other:	Structure: Frame: ☐ Masonry: ☐ Pole: ☐ Log: ☐ Other:
Clpbd: ☒ Weatherbd: ☐ Vert: ☐ Wd. Shngl: ☐ Brick: ☐ Stone: ☐ Block: ☐ Metal: ☐ Asbestos: ☐ Vinyl: ☐ Tar Ppr: ☐	Siding material: Clpbd: ☐ Weatherbd: ☐ Vert: ☐ Wd. Shngl: ☐ Brick: ☐ Stone: ☐ Block: ☐ Metal: ☐ Asbestos: ☐ Vinyl: ☐ Tar Ppr: ☐
Brick: ☐ Stone: ☐ Block: ☐ Poured or Stucco: ☐ Tile: ☐	Foundation: Brick: ☐ Stone: ☐ Block: ☐ Poured or Stucco: ☐ Tile: ☐
Gable: ☒ Hipped: ☐ Flat: ☐ Mansard: ☐ Other:	Roof: Gable: ☐ Hipped: ☐ Flat: ☐ Mansard: ☐ Other:
Asphalt Shngl: ☒ Metal: ☐ Wood Shngl: ☒ Other:	Roof Material: Asphalt Shngl: ☐ Metal: ☐ Wood Shngl: ☐ Other:
Good: ☐ Fair: ☐ Altr: ☐ Vy Altd: ☐ Add., Major: ☐ Minor: ☒	Integrity: Good: ☐ Fair: ☐ Altr: ☐ Vy Altd: ☐ Add., Major: ☐ Minor: ☐
1700-1799: ☐ 1800-1859: ☐ 1860-1910: ☐ 1910-1945: ☒	Period: 1700-1799: ☐ 1800-1859: ☐ 1860-1910: ☐ 1910-1945: ☐
Bibliography and further notes on Reverse	BUILDING 3: or Notes:
Surveyed by: Date:	BUILDING 4: or Notes:

IL 422-0488

ILLINOIS RURAL SURVEY

County: McHenry	Site #: 4714	Town: Prairie Grove	
¼: NW	Sec: 23	TWP: 44N	Range: 8E

Street: 3916 Amos Rd Street View: ☒

Industrial/Commercial Complex w/3 or more Bldgs.: ☐

FARMSTEAD ☒

House: ☒ 2 Houses: ☐ 1 Major Barn: ☒ 2 Mjr Barns: ☐ 3 Mjr Barns: ☐ Corn Cribs, 1: ☐, 2: ☐, 3+: ☐

Garage: ☒ Mach. Shed: ☐ Granary: ☐ Smokehouse: ☐ Summer Kitchen: ☒ Silo: ☐ Windmill: ☐

Grain Bins: ☐ Pump House: ☒ Hog Houses: ☐ Chicken Coop: ☐ Outhouse: ☐ Mobile Homes: ☐

Sheds, 1-3: ☒ 3+: ☐ Metal Bldgs: ☐ Comments:



PHOTO HERE

FIGURE (Additional photos on back)

BUILDING 1	BUILDING 2
FRAME# 27 Pres. Funct.: Residence Same ? ☐	FRAME# 28 Pres. Funct.: Barn Same ? ☒
Residence: ☐ Outbuilding: ☐ Public: ☐ Commercial: ☐ Barn: ☐ Industrial: ☐ Structural: ☐ Religious: ☐	Original Function: Residence: ☐ Outbuilding: ☐ Public: ☐ Commercial: ☐ Barn: ☒ Industrial: ☐ Structural: ☐ Religious: ☐
Deteriorated: ☐ Abandoned: ☐ Lrg: ☐ Md: ☒ Sml: ☐	Condition/use/size: Deteriorated: ☐ Abandoned: ☐ Lrg: ☒ Md: ☐ Sm: ☐
1 0 3 or Stories, 1: ☐ 1-½: ☐ 2: ☒ 2+: ☐	Building TYPE: 2 0 1 & 205 Stories, 1: ☐ 1-½: ☐ 2: ☐ 2+: ☐
Frame: ☒ Masonry: ☐ Pole: ☐ Log: ☐ Other:	Structure: Frame: ☒ Masonry: ☐ Pole: ☐ Log: ☐ Other:
Clpbd: ☒ Weatherbd: ☐ Vert: ☐ Wd. Shngl: ☐ Brick: ☐ Stone: ☐ Block: ☐ Metal: ☐ Asbestos: ☐ Vinyl: ☐ Tar Ppr: ☐ ?	Siding material: Clpbd: ☐ Weatherbd: ☐ Vert: ☒ Wd. Shngl: ☐ Brick: ☐ Stone: ☐ Block: ☐ Metal: ☐ Asbestos: ☐ Vinyl: ☐ Tar Ppr: ☐
Brick: ☐ Stone: ☐ Block: ☐ Poured or Stucco: ☐ Tile: ☐	Foundation: Brick: ☐ Stone: ☐ Block: ☐ Poured or Stucco: ☐ Tile: ☐
Gable: ☒ Hipped: ☐ Flat: ☐ Mansard: ☐ Other:	Roof: Gable: ☒ Hipped: ☐ Flat: ☐ Mansard: ☐ Other:
Asphalt Shngl: ☒ Metal: ☐ Wood Shngl: ☐ Other:	Roof Material: Asphalt Shngl: ☒ Metal: ☐ Wood Shngl: ☐ Other:
Good: ☐ Fair: ☐ Altr: ☒ Vy Altd: ☒ Add., Major: ☒ Minor: ☐	Integrity: Good: ☒ Fair: ☐ Altr: ☐ Vy Altd: ☐ Add., Major: ☐ Minor: ☐
1700-1799: ☐ 1800-1859: ☐ 1860-1910: ☒ 1910-1945: ☒	Period: 1700-1799: ☐ 1800-1859: ☐ 1860-1910: ☐ 1910-1945: ☒
Bibliography and further notes on Reverse	BUILDING 3: or Notes:
Surveyed by: Date:	BUILDING 4: or Notes:

IL 422-0488



ILLINOIS RURAL SURVEY

County: McHenry	Site #: 4715	Town: Prairie Grove	
¼: SW	Sec: 24	TWP: 44N	Range: 8E
Street: 3008 Nish Rd		Street View: X	

Industrial/Commercial Complex w/3 or more Bldgs.: ☐

FARMSTEAD: X

House: X 2 Houses: ☐ 1 Major Barn: X 2 Mj Barns: ☐ 3 Mj Barns: ☐ Corn Cribs, 1 ☐, 2 ☐, 3+ ☐
Garage: ☐ Mach. Shed: X Granary: ☐ Smokehouse: ☐ Summer Kitchen: X Silo: X Windmill: ☐
Grain Bins: ☐ Pump House: ☐ Hog Houses: ☐ Chicken Coop: ☐ Outhouse: ☐ Mobile Homes: X
Sheds, 1-3: X 3+: X Metal Bldgs: ☐ Comments:



PHOTO (Photographer, position and date)

FRAME # 29	Pres. Funct.: Residence	Same ? ☐	#1 BUILDING 2nd
Residence: X Outbuilding: ☐ Public: ☐ Commercial: ☐ Barn: ☐ Industrial: ☐ Structural: ☐ Religious: ☐			Original Function
Deteriorated: X Abandoned: ☐ Lrg: X Mid: ☐ Sml: ☐			Condition/Use/Status
1 0 M or	Stories: 1 ☐ 1-½: ☐ 2: X 2+: ☐		Building TYPE
Frame: X Masonry: ☐ Pole: ☐ Log: ☐ Other:			Structure
Clpbd: ☐ Weatherbd: ☐ Vert: ☐ Wd. Shngl: ☐ Brick: ☐ Stone: ☐ Block: ☐ Metal: ☐ Asbestos: X Vinyl: ☐ Tar Ppr: ☐			Siding material
Brick: ☐ Stone: ☐ Block: ☐ Poured or Stucco: X Tile: ☐			Foundation
Gable: ☐ Hipped: X Flat: ☐ Mansard: ☐ Other:			Roof
Asphalt Shngl: X Metal: ☐ Wood Shngl: ☐ Other:			Roof Material
Good: ☐ Fair: X Alt: ☐ Vy Alt: ☐ Add., Major: ☐ Minor: ☐			Integrity
1700-1799: ☐ 1800-1859: ☐ 1860-1910: ☐ 1910-1945: X			Period
Bibliography and further notes on Reverse			BUILDING 3
Surveyed by: Date:			BUILDING 4

FRAME # 30	Pres. Funct.: Barn	Same ? ☐	
Residence: ☐ Outbuilding: ☐ Public: ☐ Commercial: ☐ Barn: X Industrial: ☐ Structural: ☐ Religious: ☐			
Deteriorated: ☐ Abandoned: ☐ Lrg: X Mid: ☐ Sml: ☐			
2 0 T or	Stories: 1 ☐ 1-½: ☐ 2: ☐ 2+: ☐		
Frame: X Masonry: ☐ Pole: ☐ Log: ☐ Other:			
Clpbd: ☐ Weatherbd: ☐ Vert: ☐ Wd. Shngl: ☐ Brick: ☐ Stone: ☐ Block: ☐ Metal: ☐ Asbestos: X Vinyl: ☐ Tar Ppr: ☐			
Brick: ☐ Stone: ☐ Block: ☐ Poured or Stucco: ☐ Tile: ☐			
Gable: X Hipped: ☐ Flat: ☐ Mansard: ☐ Other:			
Asphalt Shngl: X Metal: ☐ Wood Shngl: ☐ Other:			
Good: ☐ Fair: X Alt: ☐ Vy Alt: ☐ Add., Major: ☐ Minor: ☐			
1700-1799: ☐ 1800-1859: ☐ 1860-1910: ☐ 1910-1945: X			
or	Note:		
or	Note:		

IL 422-0468

ILLINOIS RURAL SURVEY

County: McHenry	Site #: 4716	Town: Prairie Grove	
¼: SW	Sec: 24	TWP: 44N	Range: 8E
Street: 2717 NISH Rd		Street View: X	

Industrial/Commercial Complex w/3 or more Bldgs.: ☐

FARMSTEAD: X

House: X 2 Houses: ☐ 1 Major Barn: X 2 Mj Barns: ☐ 3 Mj Barns: ☐ Corn Cribs, 1 ☐, 2 ☐, 3+ ☐
Garage: ☐ Mach. Shed: ☐ Granary: ☐ Smokehouse: ☐ Summer Kitchen: ☐ Silo: ☐ Windmill: ☐
Grain Bins: ☐ Pump House: ☐ Hog Houses: ☐ Chicken Coop: ☐ Outhouse: ☐ Mobile Homes: ☐
Sheds, 1-3: ☐ 3+: ☐ Metal Bldgs: ☐ Comments: Barn is hidden behind trees



PHOTO (Photographer, position and date)

FRAME # 31	Pres. Funct.: House	Same ? X	#1 BUILDING 2nd
Residence: X Outbuilding: ☐ Public: ☐ Commercial: ☐ Barn: ☐ Industrial: ☐ Structural: ☐ Religious: ☐			Original Function
Deteriorated: ☐ Abandoned: ☐ Lrg: ☐ Mid: ☐ Sml: X			Condition/Use/Status
1 0 T or	Stories: 1 ☐ 1-½: X 2: ☐ 2+: ☐		Building TYPE
Frame: X Masonry: ☐ Pole: ☐ Log: ☐ Other:			Structure
Clpbd: X Weatherbd: ☐ Vert: ☐ Wd. Shngl: ☐ Brick: ☐ Stone: ☐ Block: ☐ Metal: ☐ Asbestos: X Vinyl: ☐ Tar Ppr: ☐			Siding material
Brick: ☐ Stone: ☐ Block: ☐ Poured or Stucco: ☐ Tile: ☐			Foundation
Gable: X Hipped: ☐ Flat: ☐ Mansard: ☐ Other:			Roof
Asphalt Shngl: X Metal: ☐ Wood Shngl: ☐ Other:			Roof Material
Good: ☐ Fair: X Alt: ☐ Vy Alt: ☐ Add., Major: X Minor: ☐			Integrity
1700-1799: ☐ 1800-1859: ☐ 1860-1910: X 1910-1945: ☐			Period
Bibliography and further notes on Reverse			BUILDING 3
Surveyed by: Date:			BUILDING 4

FRAME #	Pres. Funct.:	Same ? ☐	
Residence: ☐ Outbuilding: ☐ Public: ☐ Commercial: ☐ Barn: ☐ Industrial: ☐ Structural: ☐ Religious: ☐			
Deteriorated: ☐ Abandoned: ☐ Lrg: ☐ Mid: ☐ Sml: ☐			
or	Stories: 1 ☐ 1-½: ☐ 2: ☐ 2+: ☐		
Frame: ☐ Masonry: ☐ Pole: ☐ Log: ☐ Other:			
Clpbd: ☐ Weatherbd: ☐ Vert: ☐ Wd. Shngl: ☐ Brick: ☐ Stone: ☐ Block: ☐ Metal: ☐ Asbestos: ☐ Vinyl: ☐ Tar Ppr: ☐			
Brick: ☐ Stone: ☐ Block: ☐ Poured or Stucco: ☐ Tile: ☐			
Gable: ☐ Hipped: ☐ Flat: ☐ Mansard: ☐ Other:			
Asphalt Shngl: ☐ Metal: ☐ Wood Shngl: ☐ Other:			
Good: ☐ Fair: ☐ Alt: ☐ Vy Alt: ☐ Add., Major: ☐ Minor: ☐			
1700-1799: ☐ 1800-1859: ☐ 1860-1910: ☐ 1910-1945: ☐			
or	Note:		
or	Note:		

IL 422-0468



ILLINOIS RURAL SURVEY

County: McHenry	Site #: 4717	Town: Prairie Grove	
¼: SE	Sec: 34	TWP: 44N	Range: 8E
Street: Nesh Rd		Street View: ☒	

Industrial/Commercial Complex w/3 or more Bldgs.: ☐

FARMSTEAD ☒

House: ☒ 2 Houses: ☐ 1 Major Barn: ☒ 2 Mjr Barns: ☐ 3 Mjr Barns: ☒ Corn Cribs, 1: ☒, 2: ☐, 3+: ☐
Garage: ☐ Mach. Shed: ☐ Granary: ☐ Smokehouse: ☐ Summer Kitchen: ☐ Silo: ☒ Windmill: ☐
Grain Bins: ☐ Pump House: ☐ Hog Houses: ☐ Chicken Coop: ☐ Outhouse: ☐ Mobile Homes: ☐
Sheds, 1-3: ☒ 3+: ☐ Metal Bldgs: ☐ Comments:

PHOTO IS HERE

#1 BUILDING 2	
FRAME# 32	Pres. Funct.: SMALL BARN — Same ? ☐
Residence: ☐ Outbuilding: ☐ Public: ☐ Commercial: ☐ Barn: ☐ Industrial: ☐ Structural: ☐ Religious: ☐	
Deteriorated: ☐ Abandoned: ☐ Lrg: ☐ Mid: ☐ Sml: ☒	
2 0 1 or: Stories: 1: ☐ 1-½: ☐ 2: ☐ 2+: ☐	
Frame: ☒ Masonry: ☐ Pole: ☐ Log: ☐ Other:	
Clpbd: ☒ Weatherbd: ☐ Vert: ☐ Wd. Shngl: ☐ Brick: ☐ Stone: ☐ Block: ☐ Metal: ☐ Asbestos: ☐ Vinyl: ☐ Tar Ppr: ☐	
Brick: ☐ Stone: ☐ Block: ☐ Poured or Stucco: ☐ Tile: ☐ Block stilts	
Gable: ☒ Hipped: ☐ Flat: ☐ Mansard: ☐ Other:	
Asphalt Shngl: ☒ Metal: ☐ Wood Shngl: ☐ Other:	
Good: ☒ Fair: ☐ Alt: ☐ Vy Alt: ☐ Add., Major: ☐ Minor: ☐	
1700-1799: ☐ 1800-1859: ☐ 1860-1910: ☒ 1910-1945: ☐	

Bibliography and further notes on Reverse

Surveyed by: _____ Date: _____

	#1 BUILDING 2	#2 BUILDING 3
Original Function	Residence: ☒ Outbuilding: ☐ Public: ☐ Commercial: ☐ Barn: ☐ Industrial: ☐ Structural: ☐ Religious: ☐	Residence: ☐ Outbuilding: ☐ Public: ☐ Commercial: ☐ Barn: ☐ Industrial: ☐ Structural: ☐ Religious: ☐
Condition/use/size	Deteriorated: ☐ Abandoned: ☐ Lrg: ☒ Mid: ☐ Sm: ☐	Deteriorated: ☐ Abandoned: ☐ Lrg: ☐ Mid: ☐ Sm: ☐
Building TYPE	1 0 2 or: Stories: 1: ☐ 1-½: ☐ 2: ☒ 2+: ☐	2 0 1 or: Stories: 1: ☐ 1-½: ☐ 2: ☒ 2+: ☐
Structure	Frame: ☒ Masonry: ☐ Pole: ☐ Log: ☐ Other:	Frame: ☒ Masonry: ☐ Pole: ☐ Log: ☐ Other:
Siding material	Clpbd: ☒ Weatherbd: ☐ Vert: ☐ Wd. Shngl: ☐ Brick: ☐ Stone: ☐ Block: ☐ Metal: ☐ Asbestos: ☐ Vinyl: ☐ Tar Ppr: ☐	Clpbd: ☐ Weatherbd: ☐ Vert: ☒ Wd. Shngl: ☐ Brick: ☐ Stone: ☐ Block: ☐ Metal: ☒ Asbestos: ☐ Vinyl: ☐ Tar Ppr: ☐
Foundation	Brick: ☐ Stone: ☐ Block: ☐ Poured or Stucco: ☐ Tile: ☐	Brick: ☐ Stone: ☒ Block: ☐ Poured or Stucco: ☐ Tile: ☐
Roof	Gable: ☒ Hipped: ☐ Flat: ☐ Mansard: ☐ Other:	Gable: ☒ Hipped: ☐ Flat: ☐ Mansard: ☐ Other:
Roof Material	Asphalt Shngl: ☒ Metal: ☐ Wood Shngl: ☐ Other:	Asphalt Shngl: ☐ Metal: ☐ Wood Shngl: ☒ Other:
Integrity	Good: ☐ Fair: ☒ Alt: ☐ Vy Alt: ☐ Add., Major: ☐ Minor: ☐	Good: ☐ Fair: ☒ Alt: ☐ Vy Alt: ☐ Add., Major: ☐ Minor: ☐
Period	1700-1799: ☐ 1800-1859: ☐ 1860-1910: ☒ 1910-1945: ☐	1700-1799: ☐ 1800-1859: ☐ 1860-1910: ☒ 1910-1945: ☐
BUILDING 3	2 0 7 or: barn — Note:	
BUILDING 4	or: — Note:	

IL 423-6465

ILLINOIS RURAL SURVEY

County: McHenry	Site #: 4718	Town: Prairie Grove	
¼: SE	Sec: 13	TWP: 44N	Range: 8E
Street: Wright Rd		Street View: ☒	

Industrial/Commercial Complex w/3 or more Bldgs.: ☐

FARMSTEAD ☐

House: ☒ 2 Houses: ☐ 1 Major Barn: ☒ 2 Mjr Barns: ☐ 3 Mjr Barns: ☐ Corn Cribs, 1: ☐, 2: ☐, 3+: ☐
Garage: ☐ Mach. Shed: ☐ Granary: ☐ Smokehouse: ☐ Summer Kitchen: ☐ Silo: ☐ Windmill: ☒
Grain Bins: ☐ Pump House: ☐ Hog Houses: ☐ Chicken Coop: ☒ Outhouse: ☐ Mobile Homes: ☐
Sheds, 1-3: ☐ 3+: ☐ Metal Bldgs: ☐ Comments:



PHOTO IS HERE

#1 BUILDING 2	
FRAME# 34	Pres. Funct.: Residence — Same ? ☒
Residence: ☒ Outbuilding: ☐ Public: ☐ Commercial: ☐ Barn: ☐ Industrial: ☐ Structural: ☐ Religious: ☐	
Deteriorated: ☐ Abandoned: ☐ Lrg: ☐ Mid: ☒ Sml: ☐	
1 0 2 or: Stories: 1: ☐ 1-½: ☐ 2: ☒ 2+: ☐	
Frame: ☒ Masonry: ☐ Pole: ☐ Log: ☐ Other:	
Clpbd: ☒ Weatherbd: ☐ Vert: ☐ Wd. Shngl: ☐ Brick: ☐ Stone: ☐ Block: ☐ Metal: ☐ Asbestos: ☐ Vinyl: ☐ Tar Ppr: ☐	
Brick: ☐ Stone: ☒ Block: ☐ Poured or Stucco: ☐ Tile: ☐	
Gable: ☒ Hipped: ☐ Flat: ☐ Mansard: ☐ Other:	
Asphalt Shngl: ☒ Metal: ☐ Wood Shngl: ☐ Other:	
Good: ☐ Fair: ☒ Alt: ☐ Vy Alt: ☐ Add., Major: ☐ Minor: ☒	
1700-1799: ☐ 1800-1859: ☐ 1860-1910: ☒ 1910-1945: ☐	

Bibliography and further notes on Reverse

Surveyed by: _____ Date: _____

	#1 BUILDING 2	#2 BUILDING 3
Original Function	Residence: ☒ Outbuilding: ☐ Public: ☐ Commercial: ☐ Barn: ☒ Industrial: ☐ Structural: ☐ Religious: ☐	
Condition/use/size	Deteriorated: ☒ Abandoned: ☐ Lrg: ☒ Mid: ☐ Sm: ☐	
Building TYPE	2 0 1 or: Stories: 1: ☐ 1-½: ☐ 2: ☒ 2+: ☐	
Structure	Frame: ☒ Masonry: ☐ Pole: ☐ Log: ☐ Other:	
Siding material	Clpbd: ☐ Weatherbd: ☐ Vert: ☒ Wd. Shngl: ☐ Brick: ☐ Stone: ☐ Block: ☐ Metal: ☒ Asbestos: ☐ Vinyl: ☐ Tar Ppr: ☐	
Foundation	Brick: ☐ Stone: ☐ Block: ☐ Poured or Stucco: ☐ Tile: ☐	
Roof	Gable: ☒ Hipped: ☐ Flat: ☐ Mansard: ☐ Other:	
Roof Material	Asphalt Shngl: ☐ Metal: ☐ Wood Shngl: ☒ Other:	
Integrity	Good: ☐ Fair: ☒ Alt: ☐ Vy Alt: ☐ Add., Major: ☐ Minor: ☐	
Period	1700-1799: ☐ 1800-1859: ☐ 1860-1910: ☐ 1910-1945: ☒	
BUILDING 3	or: Note:	
BUILDING 4	or: Note:	

IL 423-6465

ILLINOIS RURAL SURVEY

County: McHenry | Site #: 4719 | Town: Prairie Grove
¼: SW | Sec: 13 | TWP: 44N | Range: 8E
Street: Wright Rd | Street View: ✓
Industrial/Commercial Complex w/3 or more Bldgs.: ☐

FARMSTEAD ☐
House: ☒ 2 Houses: ☐ 1 Major Barn: ☐ 2 Mjr Barns: ☒ 3 Mjr Barns: ☐ Corn Cribs, 1: ☐, 2: ☐, 3+: ☐
Garage: ☐ Mach. Shed: ☐ Granary: ☐ Smokehouse: ☐ Summer Kitchen: ☐ Silo: ☐ Windmill: ☐
Grain Bins: ☐ Pump House: ☒ Hog Houses: ☐ Chicken Coop: ☐ Outhouse: ☐ Mobile Homes: ☐
Sheds, 1-3: ☒ 3+: ☐ Metal Bldgs: ☐ Comments:

FRAME # 35	Pres. Funct.: Residence	Same ? ☒	
Residence: ☒ Outbuilding: ☐ Public: ☐ Commercial: ☐ Barn: ☐ Industrial: ☐ Structural: ☐ Religious: ☐		Original Function	
Determinated: ☐ Abandoned: ☐ Lrg: ☐ Md: ☒ Sml: ☐		Condition/Usefulness	
102 or	Stories: 1: ☐ 1-½: ☐ 2: ☒ 2+: ☐	Building TYPE	
Frame: ☒ Masonry: ☐ Pole: ☐ Log: ☐ Other:		Structure	
Clpbd: ☐ Weatherbd: ☐ Vert: ☐ Wd. Shngl: ☐ Brick: ☐ Stone: ☐ Block: ☐ Metal: ☐ Asbestos: ☒ Vinyl: ☐ Tar Ppr: ☐ over clapboard		Siding material	
Brick: ☐ Stone: ☐ Block: ☐ Poured or Stucco: ☐ Tile: ☐		Foundation	
Gable: ☒ Hipped: ☐ Flat: ☐ Mansard: ☐ Other:		Roof	
Asphalt Shngl: ☒ Metal: ☐ Wood Shngl: ☐ Other:		Roof Material	
Good: ☐ Fair: ☒ Alt: ☐ Vy Alt: ☐ Add., Major: ☐ Minor: ☐		Integrity	
1700-1799: ☐ 1800-1859: ☐ 1860-1910: ☒ 1910-1945: ☐		Period	
Bibliography and further notes on Reverse		BUILDING 3	201 or Small Barn Note:
Surveyed by: Date:		BUILDING 4	or Note:

w/ BUILDING 2a	FRAME # 35	Pres. Funct.: Haley Barn	Same ? ☒
Original Function	Residence: ☐ Outbuilding: ☐ Public: ☐ Commercial: ☐ Barn: ☒ Industrial: ☐ Structural: ☐ Religious: ☐		
Condition/Usefulness	Determinated: ☐ Abandoned: ☐ Lrg: ☒ Md: ☐ Sml: ☐		
Building TYPE	207 or	Stories: 1: ☐ 1-½: ☐ 2: ☐ 2+: ☐	
Structure	Frame: ☒ Masonry: ☐ Pole: ☐ Log: ☐ Other:		
Siding material	Clpbd: ☐ Weatherbd: ☐ Vert: ☒ Wd. Shngl: ☐ Brick: ☐ Stone: ☐ Block: ☐ Metal: ☐ Asbestos: ☐ Vinyl: ☐ Tar Ppr: ☐		
Foundation	Brick: ☐ Stone: ☒ Block: ☐ Poured or Stucco: ☐ Tile: ☐		
Roof	Gable: ☒ Hipped: ☐ Flat: ☐ Mansard: ☐ Other:		
Roof Material	Asphalt Shngl: ☒ Metal: ☐ Wood Shngl: ☐ Other:		
Integrity	Good: ☒ Fair: ☐ Alt: ☐ Vy Alt: ☐ Add., Major: ☐ Minor: ☐		
Period	1700-1799: ☐ 1800-1859: ☐ 1860-1910: ☒ 1910-1945: ☐		
BUILDING 3		or	Note:
BUILDING 4		or	Note:

IL 422-0498

ILLINOIS RURAL SURVEY

County: McHenry | Site #: 4720 | Town: Prairie Grove
¼: NW | Sec: 13 | TWP: 44N | Range: 8E
Street: Justen Rd | Street View: ✓
Industrial/Commercial Complex w/3 or more Bldgs.: ☐

FARMSTEAD ☒
House: ☒ 2 Houses: ☐ 1 Major Barn: ☒ 2 Mjr Barns: ☐ 3 Mjr Barns: ☐ Corn Cribs, 1: ☐, 2: ☐, 3+: ☐
Garage: ☒ Mach. Shed: ☐ Granary: ☐ Smokehouse: ☐ Summer Kitchen: ☐ Silo: ☐ Windmill: ☐
Grain Bins: ☐ Pump House: ☐ Hog Houses: ☐ Chicken Coop: ☐ Outhouse: ☐ Mobile Homes: ☐
Sheds, 1-3: ☐ 3+: ☐ Metal Bldgs: ☐ Comments:



GO TO HERE

FRAME # 34	Pres. Funct.: Barn	Same ? ☐	
Residence: ☐ Outbuilding: ☐ Public: ☐ Commercial: ☐ Barn: ☒ Industrial: ☐ Structural: ☐ Religious: ☐		Original Function	
Determinated: ☐ Abandoned: ☐ Lrg: ☐ Md: ☐ Sml: ☐		Condition/Usefulness	
207 or	Stories: 1: ☐ 1-½: ☐ 2: ☐ 2+: ☐	Building TYPE	
Frame: ☒ Masonry: ☐ Pole: ☐ Log: ☐ Other:		Structure	
Clpbd: ☐ Weatherbd: ☐ Vert: ☒ Wd. Shngl: ☐ Brick: ☐ Stone: ☐ Block: ☐ Metal: ☐ Asbestos: ☐ Vinyl: ☐ Tar Ppr: ☐		Siding material	
Brick: ☐ Stone: ☐ Block: ☐ Poured or Stucco: ☐ Tile: ☐		Foundation	
Gable: ☒ Hipped: ☐ Flat: ☐ Mansard: ☐ Other:		Roof	
Asphalt Shngl: ☒ Metal: ☐ Wood Shngl: ☐ Other:		Roof Material	
Good: ☒ Fair: ☐ Alt: ☐ Vy Alt: ☐ Add., Major: ☐ Minor: ☐		Integrity	
1700-1799: ☐ 1800-1859: ☐ 1860-1910: ☐ 1910-1945: ☒		Period	
Bibliography and further notes on Reverse		BUILDING 3	
Surveyed by: Date:		BUILDING 4	

w/ BUILDING 2a	FRAME # 041	Pres. Funct.: Residence	Same ? ☒
Original Function	Residence: ☒ Outbuilding: ☐ Public: ☐ Commercial: ☐ Barn: ☐ Industrial: ☐ Structural: ☐ Religious: ☐		
Condition/Usefulness	Determinated: ☐ Abandoned: ☐ Lrg: ☒ Md: ☐ Sml: ☐		
Building TYPE	118 or	Stories: 1: ☐ 1-½: ☐ 2: ☒ 2+: ☐	
Structure	Frame: ☒ Masonry: ☐ Pole: ☐ Log: ☐ Other:		
Siding material	Clpbd: ☒ Weatherbd: ☐ Vert: ☐ Wd. Shngl: ☐ Brick: ☐ Stone: ☐ Block: ☐ Metal: ☐ Asbestos: ☐ Vinyl: ☐ Tar Ppr: ☐		
Foundation	Brick: ☐ Stone: ☐ Block: ☐ Poured or Stucco: ☒ Tile: ☐		
Roof	Gable: ☒ Hipped: ☐ Flat: ☐ Mansard: ☐ Other:		
Roof Material	Asphalt Shngl: ☒ Metal: ☐ Wood Shngl: ☐ Other:		
Integrity	Good: ☒ Fair: ☐ Alt: ☐ Vy Alt: ☐ Add., Major: ☒ Minor: ☐		
Period	1700-1799: ☐ 1800-1859: ☐ 1860-1910: ☒ 1910-1945: ☐		
BUILDING 3		or	Note:
BUILDING 4		or	Note:

IL 422-0498



ILLINOIS RURAL SURVEY

County: McHenry | Site #: 4721 | Town: Prairie Grove

¼: SW | Sec: 13 | TWP: 44N | Range: 8E

Street: S. Gustem Rd | Street View: X

Industrial/Commercial Complex w/3 or more Bldgs.: ☐

FARMSTEAD ☐

House: X | 2 Houses: ☐ | 1 Major Barn: X | 2 Mjr Barns: ☐ | 3 Mjr Barns: ☐ | Corn Cribs, 1: ☐, 2: ☐, 3+: ☐

Garage: X | Mach. Shed: ☐ | Grainery: ☐ | Smokehouse: ☐ | Summer Kitchen: ☐ | Silo: ☐ | Windmill: ☐

Grain Bins: ☐ | Pump House: X | Hog Houses: ☐ | Chicken Coop: ☐ | Outhouse: ☐ | Mobile Homes: ☐

Sheds, 1-2: X | 3+: ☐ | Metal Bldgs: ☐ | Comments:

PHOTO HERE

PHOTO (Additional photos on back)

FRAME# 2	Pres. Funct.: Res	Same ? X	w/ BUILDING 2
Residence: ☐ Outbuilding: ☐ Public: ☐ Commercial: ☐ Barn: ☐ Industrial: ☐ Structural: ☐ Religious: ☐			Original Function
Deteriorated: ☐ Abandoned: ☐ Lrg: X Mid: ☐ Sml: ☐			Condition/Integrity
1 02 or:	Stories, 1: ☐ 1-½: ☐ 2: X 2+: ☐		Building TYPE
Frame: X Masonry: ☐ Pole: ☐ Log: ☐ Other:			Structure
Clpbd: ☐ Weathrbd: ☐ Vert: ☐ Wd. Shngl: ☐ Brick: ☐ Stone: ☐ Block: ☐ Metal: X Asbestos: ☐ Vinyl: ☐ Tar Ppr: ☐			Siding material
Brick: ☐ Stone: ☐ Block: ☐ Poured or Stucco: X Tile: ☐			Foundation
Gable: X Hipped: ☐ Flat: ☐ Mansard: ☐ Other:			Roof
Asphalt Shngl: X Metal: ☐ Wood Shngl: ☐ Other:			Roof Material
Good: ☐ Fair: X Alt: ☐ Vy Alt: ☐ Add., Major: ☐ Minor: ☐			Integrity
1700-1799: ☐ 1800-1859: ☐ 1860-1910: X 1910-1945: ☐			Period
Bibliography and further notes on Reverse			BUILDING 3
Surveyed by: Date:			BUILDING 4

FRAME# 2	Pres. Funct.: Barn	Same ? ☐
Original Function	Residence: ☐ Outbuilding: ☐ Public: ☐ Commercial: ☐ Barn: X Industrial: ☐ Structural: ☐ Religious: ☐	
Condition/Integrity	Deteriorated: ☐ Abandoned: ☐ Lrg: X Mid: ☐ Sm: ☐	
Building TYPE	2 01 or:	Stories, 1: ☐ 1-½: ☐ 2: ☐ 2+: ☐
Structure	Frame: X Masonry: ☐ Pole: ☐ Log: ☐ Other:	
Siding material	Clpbd: X Weathrbd: ☐ Vert: ☐ Wd. Shngl: ☐ Brick: ☐ Stone: ☐ Block: ☐ Metal: ☐ Asbestos: ☐ Vinyl: ☐ Tar Ppr: ☐	
Foundation	Brick: ☐ Stone: ☐ Block: ☐ Poured or Stucco: ☐ Tile: ☐	
Roof	Gable: X Hipped: ☐ Flat: ☐ Mansard: ☐ Other:	
Roof Material	Asphalt Shngl: X Metal: ☐ Wood Shngl: ☐ Other:	
Integrity	Good: ☐ Fair: X Alt: ☐ Vy Alt: ☐ Add., Major: ☐ Minor: ☐	
Period	1700-1799: ☐ 1800-1859: ☐ 1860-1910: X 1910-1945: ☐	
BUILDING 3	or:	Note:
BUILDING 4	or:	Note:

IL 422-0403

ILLINOIS RURAL SURVEY

County: McHenry | Site #: 4722 | Town: McHenry

¼: SE | Sec: 36 | TWP: 45 | Range: 8E

Street: 212 River Rd | Street View: X

Industrial/Commercial Complex w/3 or more Bldgs.: ☐

FARMSTEAD ☐

House: X | 2 Houses: ☐ | 1 Major Barn: ☐ | 2 Mjr Barns: ☐ | 3 Mjr Barns: ☐ | Corn Cribs, 1: ☐, 2: ☐, 3+: ☐

Garage: ☐ | Mach. Shed: ☐ | Grainery: ☐ | Smokehouse: ☐ | Summer Kitchen: ☐ | Silo: ☐ | Windmill: ☐

Grain Bins: ☐ | Pump House: ☐ | Hog Houses: ☐ | Chicken Coop: X | Outhouse: ☐ | Mobile Homes: ☐

Sheds, 1-3: ☐ | 3+: ☐ | Metal Bldgs: X | Comments:

PHOTO HERE

FRAME# 3	Pres. Funct.: Residence	Same ? X	w/ BUILDING 2
Residence: X Outbuilding: ☐ Public: ☐ Commercial: ☐ Barn: ☐ Industrial: ☐ Structural: ☐ Religious: ☐			Original Function
Deteriorated: ☐ Abandoned: ☐ Lrg: ☐ Mid: X Sml: ☐			Condition/Integrity
1 0 2 or:	Stories, 1: ☐ 1-½: ☐ 2: X 2+: ☐		Building TYPE
Frame: X Masonry: ☐ Pole: ☐ Log: ☐ Other:			Structure
Clpbd: X Weathrbd: ☐ Vert: ☐ Wd. Shngl: ☐ Brick: ☐ Stone: ☐ Block: ☐ Metal: ☐ Asbestos: ☐ Vinyl: ☐ Tar Ppr: ☐			Siding material
Brick: ☐ Stone: ☐ Block: ☐ Poured or Stucco: ☐ Tile: ☐			Foundation
Gable: X Hipped: ☐ Flat: ☐ Mansard: ☐ Other:			Roof
Asphalt Shngl: X Metal: ☐ Wood Shngl: ☐ Other:			Roof Material
Good: ☐ Fair: ☐ Alt: X Vy Alt: ☐ Add., Major: X Minor: ☐			Integrity
1700-1799: ☐ 1800-1859: ☐ 1860-1910: X 1910-1945: ☐			Period
Bibliography and further notes on Reverse			BUILDING 3
Surveyed by: Date:			BUILDING 4

FRAME#	Pres. Funct.:	Same ? ☐
Original Function	Residence: ☐ Outbuilding: ☐ Public: ☐ Commercial: ☐ Barn: ☐ Industrial: ☐ Structural: ☐ Religious: ☐	
Condition/Integrity	Deteriorated: ☐ Abandoned: ☐ Lrg: ☐ Mid: ☐ Sm: ☐	
Building TYPE	or:	Stories, 1: ☐ 1-½: ☐ 2: ☐ 2+: ☐
Structure	Frame: ☐ Masonry: ☐ Pole: ☐ Log: ☐ Other:	
Siding material	Clpbd: ☐ Weathrbd: ☐ Vert: ☐ Wd. Shngl: ☐ Brick: ☐ Stone: ☐ Block: ☐ Metal: ☐ Asbestos: ☐ Vinyl: ☐ Tar Ppr: ☐	
Foundation	Brick: ☐ Stone: ☐ Block: ☐ Poured or Stucco: ☐ Tile: ☐	
Roof	Gable: ☐ Hipped: ☐ Flat: ☐ Mansard: ☐ Other:	
Roof Material	Asphalt Shngl: ☐ Metal: ☐ Wood Shngl: ☐ Other:	
Integrity	Good: ☐ Fair: ☐ Alt: ☐ Vy Alt: ☐ Add., Major: ☐ Minor: ☐	
Period	1700-1799: ☐ 1800-1859: ☐ 1860-1910: ☐ 1910-1945: ☐	
BUILDING 3	or:	Note:
BUILDING 4	or:	Note:

IL 422-0403

ILLINOIS RURAL SURVEY

County: McHenry	Site #: 4723	Town: McHenry	
¼: NE	Sec: 1	TWP: 44 N	Range: 8E
Street: 114 River Rd		Street View: ✓	

Industrial/Commercial Complex w/3 or more Bldgs.: ☐

FARMSTEAD ☐

House: ✓ 2 Houses: ✓ 1 Major Barn: ✓ 2 Mjr Barns: ☐ 3 Mjr Barns: ☐ Corn Cribs, 1: ✓ 2: ☐, 3+: ☐

Garage: ☐ Mach. Shed: ☐ Granary: ☐ Smokehouse: ✓ Summer Kitchen: ✓ Silo: ✓ Windmill: ☐

Grain Bins: ☐ Pump House: ☐ Hog Houses: ☐ Chicken Coop: ✓ Outhouse: ☐ Mobile Homes: ☐

Sheds, 1-2: ☐ 3+: ☐ Metal Bldgs: ☐ Comments:



(mark) (Additional photos on back)

BUILDING #1	BUILDING 2
FRAME # 4	FRAME # 5
Pres. Funct.: Barn	Pres. Funct.: Residence
Same ? ✓	Same ? ✓
Residence ☐ Outbuilding ☐ Public ☐ Commercial ☐ Barn ✓ Industrial ☐ Structural ☐ Religious ☐	Residence ✓ Outbuilding ☐ Public ☐ Commercial ☐ Barn ☐ Industrial ☐ Structural ☐ Religious ☐
Deteriorated ☐ Abandoned ☐ Lrg ✓ Md ☐ Sm ☐	Deteriorated ☐ Abandoned ☐ Lrg ✓ Md ☐ Sm ☐
207 or: Stories: 1 ☐ 1-½ ☐ 2 ☐ 2+ ☐	102 or: Stories: 1 ☐ 1-½ ☐ 2 ✓ 2+ ☐
Frame: ✓ Masonry: ☐ Pole ☐ Log ☐ Other:	Frame: ✓ Masonry: ☐ Pole ☐ Log ☐ Other:
Clpbd: ☐ Weatherbd: ☐ Vert: ✓ Wd. Shngl: ☐ Brick: ☐ Stone: ☐ Block: ☐ Metal: ✓ Asbestos: ☐ Vinyl: ☐ Tar Ppr: ☐	Clpbd: ✓ Weatherbd: ☐ Vert: ☐ Wd. Shngl: ☐ Brick: ☐ Stone: ☐ Block: ☐ Metal: ☐ Asbestos: ☐ Vinyl: ☐ Tar Ppr: ☐
Brick: ☐ Stone: ☐ Block: ☐ Poured or Stucco: ☐ Tile: ☐	Brick: ☐ Stone: ☐ Block: ☐ Poured or Stucco: ☐ Tile: ☐
Gable: ✓ Hipped: ☐ Flat: ☐ Mansard: ☐ Other:	Gable: ✓ Hipped: ☐ Flat: ☐ Mansard: ☐ Other:
Asphalt Shngl: ☐ Metal: ☐ Wood Shngl: ✓ Other:	Asphalt Shngl: ☐ Metal: ☐ Wood Shngl: ✓ Other:
Good: ✓ Fair: ☐ Alt: ☐ Vy Alt: ☐ Add., Major: ☐ Minor: ☐	Good: ☐ Fair: ✓ Alt: ☐ Vy Alt: ☐ Add., Major: ☐ Minor: ☐
1700-1799: ☐ 1800-1859: ☐ 1860-1910: ✓ 1910-1945: ☐	1700-1799: ☐ 1800-1859: ☐ 1860-1910: ✓ 1910-1945: ☐
BUILDING 3: 006	304 or: Note: Alfred Smoke House
BUILDING 4:	or: Note:

Bibliography and further notes on Reverse

Surveyed by: MEB Date: 11/17/84

IL 422-6488

ILLINOIS RURAL SURVEY

County: McHenry	Site #: 4724	Town: McHenry	
¼: SW	Sec: 1	TWP: 44 N	Range: 8E
Street: River Rd		Street View: ✓	

Industrial/Commercial Complex w/3 or more Bldgs.: ☐

FARMSTEAD ☐

House: ✓ 2 Houses: ☐ 1 Major Barn: ☐ 2 Mjr Barns: ☐ 3 Mjr Barns: ☐ Corn Cribs, 1: ☐ 2: ☐, 3+: ☐

Garage: ☐ Mach. Shed: ☐ Granary: ☐ Smokehouse: ☐ Summer Kitchen: ☐ Silo: ☐ Windmill: ☐

Grain Bins: ☐ Pump House: ☐ Hog Houses: ☐ Chicken Coop: ☐ Outhouse: ☐ Mobile Homes: ☐

Sheds, 1-3: ☐ 3+: ☐ Metal Bldgs: ☐ Comments:



BUILDING #1	BUILDING 2
FRAME # 7	FRAME #
Pres. Funct.: Res	Pres. Funct.:
Same ? ✓	Same ? ☐
Residence ✓ Outbuilding ☐ Public ☐ Commercial ☐ Barn ☐ Industrial ☐ Structural ☐ Religious ☐	Residence ☐ Outbuilding ☐ Public ☐ Commercial ☐ Barn ☐ Industrial ☐ Structural ☐ Religious ☐
Deteriorated ☐ Abandoned ☐ Lrg ☐ Md ☐ Sm ✓	Deteriorated ☐ Abandoned ☐ Lrg ☐ Md ☐ Sm ☐
102 or: Stories: 1 ☐ 1-½ ☐ 2 ✓ 2+ ☐	or: Stories: 1 ☐ 1-½ ☐ 2 ☐ 2+ ☐
Frame: ✓ Masonry: ☐ Pole: ☐ Log: ☐ Other:	Frame: ☐ Masonry: ☐ Pole: ☐ Log: ☐ Other:
Clpbd: ☐ Weatherbd: ☐ Vert: ☐ Wd. Shngl: ☐ Brick: ☐ Stone: ☐ Block: ☐ Metal: ✓ Asbestos: ☐ Vinyl: ☐ Tar Ppr: ☐	Clpbd: ☐ Weatherbd: ☐ Vert: ☐ Wd. Shngl: ☐ Brick: ☐ Stone: ☐ Block: ☐ Metal: ☐ Asbestos: ☐ Vinyl: ☐ Tar Ppr: ☐
Brick: ☐ Stone: ☐ Block: ☐ Poured or Stucco: ☐ Tile: ☐	Brick: ☐ Stone: ☐ Block: ☐ Poured or Stucco: ☐ Tile: ☐
Gable: ✓ Hipped: ☐ Flat: ☐ Mansard: ☐ Other:	Gable: ☐ Hipped: ☐ Flat: ☐ Mansard: ☐ Other:
Asphalt Shngl: ✓ Metal: ☐ Wood Shngl: ☐ Other:	Asphalt Shngl: ☐ Metal: ☐ Wood Shngl: ☐ Other:
Good: ☐ Fair: ✓ Alt: ☐ Vy Alt: ☐ Add., Major: ☐ Minor: ☐	Good: ☐ Fair: ☐ Alt: ☐ Vy Alt: ☐ Add., Major: ☐ Minor: ☐
1700-1799: ☐ 1800-1859: ☐ 1860-1910: ✓ 1910-1945: ☐	1700-1799: ☐ 1800-1859: ☐ 1860-1910: ☐ 1910-1945: ☐
BUILDING 3	or: Note:
BUILDING 4	or: Note:

Bibliography and further notes on Reverse

Surveyed by: Date:

IL 422-6488



ILLINOIS RURAL SURVEY

County: McHenry | Site #: 4725 | Town: McHenry
¼: SW | Sec: 1 | TWP: 44N | Range: 9E
Street: 1235 River Rd | Street View: ✓
Industrial/Commercial Complex w/3 or more Bldgs.: ☐

FARMSTEAD ☐
House: ☐ 2 Houses: ☐ 1 Major Barn: ☐ 2 Mjr Barns: ☐ 3 Mjr Barns: ☐ Corn Cribs, 1 ☐, 2 ☐, 3+ ☐
Garage: ☐ Mach. Shed: ☐ Granary: ☐ Smokehouse: ☐ Summer Kitchen: ☐ Silo: ☐ Windmill: ☐
Grain Bins: ☐ Pump House: ☐ Hog Houses: ☐ Chicken Coop: ☐ Outhouse: ☐ Mobile Homes: ☐
Sheds, 1-3: ☐ 3+: ☐ Metal Bldgs: ☐ Comments:



FRAME# 8	Pres. Funct.: Residence / Cottage	Same ? ☐	BUILDING 2
Residence ☐ Outbuilding: ☐ Public: ✓ Commercial: ☐ Barn: ☐ Industrial: ☐ Structural: ☐ Religious: ☐			Original Function: Residence ☐ Outbuilding: ☐ Public: ☐ Commercial: ☐ Barn: ☐ Industrial: ☐ Structural: ☐ Religious: ☐
Deteriorated: ☐ Abandoned: ☐ Lrg: ☐ Md: ☐ Sml: ✓			Condition/Use/Size: Deteriorated: ☐ Abandoned: ☐ Lrg: ☐ Md: ☐ Sm: ☐
1902 or	Stories: 1 ✓ 1-½: ☐ 2: ☐ 2+: ☐		Building TYPE: or / Stories: 1: ☐ 1-½: ☐ 2: ☐ 2+: ☐
Frame: ✓ Masonry: ☐ Pole: ☐ Log: ☐ Other:			Structure: Frame: ☐ Masonry: ☐ Pole: ☐ Log: ☐ Other:
Clpbd: ☐ Weatherbd: ☐ Vert: ☐ Wd. Shngl: ☐ Brick: ☐ Stone: ☐ Block: ☐ Metal: ☐ Asbestos: ✓ Vinyl: ☐ Tar Ppr: ☐			Siding material: Clpbd: ☐ Weatherbd: ☐ Vert: ☐ Wd. Shngl: ☐ Brick: ☐ Stone: ☐ Block: ☐ Metal: ☐ Asbestos: ☐ Vinyl: ☐ Tar Ppr: ☐
Brick: ☐ Stone: ✓ Block: ☐ Poured or Stucco: ☐ Tile: ☐			Foundation: Brick: ☐ Stone: ☐ Block: ☐ Poured or Stucco: ☐ Tile: ☐
Gable: ✓ Hipped: ☐ Flat: ☐ Mansard: ☐ Other:			Roof: Gable: ☐ Hipped: ☐ Flat: ☐ Mansard: ☐ Other:
Asphalt Shngl: ✓ Metal: ☐ Wood Shngl: ☐ Other:			Roof Material: Asphalt Shngl: ☐ Metal: ☐ Wood Shngl: ☐ Other:
Good: ☐ Fair: ☐ Altr: ✓ Vy Altd: ☐ Add., Major: ✓ Minor: ☐			Integrity: Good: ☐ Fair: ☐ Altr: ☐ Vy Altd: ☐ Add., Major: ☐ Minor: ☐
1700-1799: ☐ 1800-1859: ☐ 1860-1910: ✓ 1910-1945: ☐			Period: 1700-1799: ☐ 1800-1859: ☐ 1860-1910: ☐ 1910-1945: ☐
Bibliography and further notes on Reverse			BUILDING 3: or / Note:
Surveyed by:	Date:		BUILDING 4: or / Note:

IL 422-0463

ILLINOIS RURAL SURVEY

County: McHenry | Site #: 4726 | Town: McHenry
¼: SE | Sec: 1 | TWP: 44N | Range: 9E
Street: 907 River Rd | Street View: ✓
Industrial/Commercial Complex w/3 or more Bldgs.: ☐

FARMSTEAD ☐
House: ✓ 2 Houses: ☐ 1 Major Barn: ✓ 2 Mjr Barns: ☐ 3 Mjr Barns: ☐ Corn Cribs, 1 ✓, 2 ☐, 3+ ☐
Garage: ✓ Mach. Shed: ☐ Granary: ☐ Smokehouse: ☐ Summer Kitchen: ☐ Silo: ☐ Windmill: ☐
Grain Bins: ☐ Pump House: ✓ Hog Houses: ☐ Chicken Coops: ✓ Outhouse: ☐ Mobile Homes: ☐
Sheds, 1-3: ✓ 3+: ☐ Metal Bldgs: ☐ Comments:



Family photo on back

FRAME# 9	Pres. Funct.: Barn	Same ? ✓	BUILDING 2
Residence ☐ Outbuilding: ☐ Public: ☐ Commercial: ☐ Barn: ✓ Industrial: ☐ Structural: ☐ Religious: ☐			Original Function: Residence ✓ Outbuilding: ☐ Public: ☐ Commercial: ☐ Barn: ☐ Industrial: ☐ Structural: ☐ Religious: ☐
Deteriorated: ☐ Abandoned: ☐ Lrg: ☐ Md: ✓ Sml: ☐			Condition/Use/Size: Deteriorated: ☐ Abandoned: ☐ Lrg: ☐ Md: ✓ Sm: ☐
1901 or	Stories: 1: ☐ 1-½: ☐ 2: ☐ 2+: ☐		Building TYPE: 1055 or / Stories: 1: ✓ 1-½: ☐ 2: ☐ 2+: ☐
Frame: ✓ Masonry: ☐ Pole: ☐ Log: ☐ Other:			Structure: Frame: ✓ Masonry: ☐ Pole: ☐ Log: ☐ Other:
Clpbd: ☐ Weatherbd: ☐ Vert: ✓ Wd. Shngl: ☐ Brick: ☐ Stone: ☐ Block: ☐ Metal: ☐ Asbestos: ☐ Vinyl: ☐ Tar Ppr: ☐			Siding material: Clpbd: ☐ Weatherbd: ☐ Vert: ☐ Wd. Shngl: ☐ Brick: ☐ Stone: ☐ Block: ☐ Metal: ☐ Asbestos: ✓ Vinyl: ☐ Tar Ppr: ☐
Brick: ☐ Stone: ☐ Block: ☐ Poured or Stucco: ☐ Tile: ☐			Foundation: Brick: ☐ Stone: ☐ Block: ☐ Poured or Stucco: ☐ Tile: ☐
Gable: ✓ Hipped: ☐ Flat: ☐ Mansard: ☐ Other:			Roof: Gable: ✓ Hipped: ✓ Flat: ☐ Mansard: ☐ Other:
Asphalt Shngl: ✓ Metal: ☐ Wood Shngl: ☐ Other:			Roof Material: Asphalt Shngl: ✓ Metal: ☐ Wood Shngl: ☐ Other:
Good: ☐ Fair: ✓ Altr: ☐ Vy Altd: ☐ Add., Major: ☐ Minor: ☐			Integrity: Good: ☐ Fair: ✓ Altr: ☐ Vy Altd: ☐ Add., Major: ✓ Minor: ☐
1700-1799: ☐ 1800-1859: ☐ 1860-1910: ✓ 1910-1945: ☐			Period: 1700-1799: ☐ 1800-1859: ☐ 1860-1910: ✓ 1910-1945: ☐
Bibliography and further notes on Reverse			BUILDING 3: or / Note:
Surveyed by:	Date:		BUILDING 4: or / Note:

IL 422-0463



ILLINOIS RURAL SURVEY

County: McHenry | Site #: 4727 | Town: McHenry
¼: SW | Sec: 6 | TWP: 44N | Range: 9E
Street: 1019 River Rd | Street View: ☐
Industrial/Commercial Complex w/3 or more Bldgs.: ☐

FARMSTEAD ☐
House: ☒ 2 Houses: ☐ 1 Major Barn: ☐ 2 Mjr Barns: ☐ 3 Mjr Barns: ☐ Corn Cribs, 1: ☐, 2: ☐, 3+: ☐
Garage: ☒ Mach. Shed: ☐ Granary: ☐ Smokehouse: ☐ Summer Kitchen: ☐ Silo: ☐ Windmill: ☐
Grain Bins: ☐ Pump House: ☐ Hog House: ☐ Chicken Coop: ☒ Outhouse: ☐ Mobile Homes: ☐
Sheds, 1-3: ☐ 3+: ☐ Metal Bldgs: ☐ Comments:



PHOTO GOES HERE

FRAME# 11 | Pres. Funct.: Cottage | Same ? ☒

Residence: ☐ Outbuilding: ☐ Public: ☐ Commercial: ☐ Barn: ☐ Industrial: ☐ Structural: ☐ Religious: ☐	
Deteriorated: ☐ Abandoned: ☐ Lrg: ☒ Mid: ☐ Sml: ☐	
1106 or: Stories: 1: ☐ 1-½: ☒ 2: ☐ 2+: ☐	
Frame: ☒ Masonry: ☐ Polar: ☐ Log: ☐ Other:	
Clpbd: ☐ Weatherbd: ☒ Vert: ☐ Wd. Shngl: ☐ Brick: ☐ Stone: ☐ Block: ☐ Metal: ☐ Asbestos: ☐ Vinyl: ☐ Tar Ppr: ☐	
Brick: ☐ Stone: ☐ Block: ☒ Poured or Stucco: ☐ Tile: ☐	
Gable: ☒ Hipped: ☐ Flat: ☐ Mansard: ☐ Other:	
Asphalt Shngl: ☒ Metal: ☐ Wood Shngl: ☐ Other:	
Good: ☐ Fair: ☒ Alt: ☐ Vy Atd: ☐ Add., Major: ☒ Minor: ☐	
1700-1799: ☐ 1800-1859: ☐ 1860-1910: ☐ 1910-1945: ☒	

Bibliography and further notes on Reverse

Surveyed by: _____ Date: _____

#1 BUILDING 2	FRAME# ___ Pres. Funct.: ___ Same ? ☐
Original Function	Residence: ☐ Outbuilding: ☐ Public: ☐ Commercial: ☐ Barn: ☐ Industrial: ☐ Structural: ☐ Religious: ☐
Condition/Use/size	Deteriorated: ☐ Abandoned: ☐ Lrg: ☐ Mid: ☐ Sm: ☐
Building TYPE	or: Stories: 1: ☐ 1-½: ☐ 2: ☐ 2+: ☐
Structure	Frame: ☐ Masonry: ☐ Polar: ☐ Log: ☐ Other:
Siding material	Clpbd: ☐ Weatherbd: ☐ Vert: ☐ Wd. Shngl: ☐ Brick: ☐ Stone: ☐ Block: ☐ Metal: ☐ Asbestos: ☐ Vinyl: ☐ Tar Ppr: ☐
Foundation	Brick: ☐ Stone: ☐ Block: ☐ Poured or Stucco: ☐ Tile: ☐
Roof	Gable: ☐ Hipped: ☐ Flat: ☐ Mansard: ☐ Other:
Roof Material	Asphalt Shngl: ☐ Metal: ☐ Wood Shngl: ☐ Other:
Integrity	Good: ☐ Fair: ☐ Alt: ☐ Vy Atd: ☐ Add., Major: ☐ Minor: ☐
Period	1700-1799: ☐ 1800-1859: ☐ 1860-1910: ☐ 1910-1945: ☐
BUILDING 3	or: Note:
BUILDING 4	or: Note:

IL 422-0455

ILLINOIS RURAL SURVEY

County: McHenry | Site #: 4728 | Town: Holiday Hills
¼: SE | Sec: 7 | TWP: 44N | Range: 9E
Street: River Rd | Street View: ☒
Industrial/Commercial Complex w/3 or more Bldgs.: ☐

FARMSTEAD ☐
House: ☒ 2 Houses: ☐ 1 Major Barn: ☒ 2 Mjr Barns: ☐ 3 Mjr Barns: ☐ Corn Cribs, 1: ☒, 2: ☐, 3+: ☐
Garage: ☐ Mach. Shed: ☐ Granary: ☐ Smokehouse: ☐ Summer Kitchen: ☐ Silo: ☒ Windmill: ☐
Grain Bins: ☐ Pump House: ☐ Hog House: ☐ Chicken Coop: ☒ Outhouse: ☐ Mobile Homes: ☐
Sheds, 1-3: ☒ 3+: ☐ Metal Bldgs: ☐ Comments: Part of large gravel pit



PHOTO GOES HERE

FRAME# 12 | Pres. Funct.: Barn | Same ? ☐

Residence: ☐ Outbuilding: ☐ Pub/Ac: ☐ Commercial: ☐ Barn: ☐ Industrial: ☐ Structural: ☐ Religious: ☐	
Deteriorated: ☐ Abandoned: ☐ Lrg: ☐ Mid: ☒ Sml: ☐	
2051 or: Stories: 1: ☐ 1-½: ☐ 2: ☐ 2+: ☐	
Frame: ☒ Masonry: ☐ Polar: ☐ Log: ☐ Other:	
Clpbd: ☒ Weatherbd: ☐ Vert: ☒ Wd. Shngl: ☐ Brick: ☐ Stone: ☐ Block: ☐ Metal: ☐ Asbestos: ☐ Vinyl: ☐ Tar Ppr: ☐	
Brick: ☐ Stone: ☐ Block: ☐ Poured or Stucco: ☐ Tile: ☐	
Gable: ☒ Hipped: ☐ Flat: ☐ Mansard: ☐ Other:	
Asphalt Shngl: ☒ Metal: ☐ Wood Shngl: ☐ Other:	
Good: ☐ Fair: ☒ Alt: ☐ Vy Atd: ☐ Add., Major: ☐ Minor: ☐	
1700-1799: ☐ 1800-1859: ☐ 1860-1910: ☒ 1910-1945: ☐	

Bibliography and further notes on Reverse

Surveyed by: _____ Date: _____

#1 BUILDING 2	FRAME# 13	Pres. Funct.: Residence	Same ? ☒
Original Function	Residence: ☒ Outbuilding: ☐ Public: ☐ Commercial: ☐ Barn: ☐ Industrial: ☐ Structural: ☐ Religious: ☐
Condition/Use/size	Deteriorated: ☐ Abandoned: ☐ Lrg: ☒ Mid: ☐ Sm: ☐
Building TYPE	1014 or: Stories: 1: ☐ 1-½: ☐ 2: ☒ 2+: ☐
Structure	Frame: ☒ Masonry: ☐ Polar: ☐ Log: ☐ Other:
Siding material	Clpbd: ☐ Weatherbd: ☐ Vert: ☐ Wd. Shngl: ☐ Brick: ☐ Stone: ☐ Block: ☐ Metal: ☒ Asbestos: ☐ Vinyl: ☐ Tar Ppr: ☐
Foundation	Brick: ☐ Stone: ☐ Block: ☐ Poured or Stucco: ☐ Tile: ☐
Roof	Gable: ☐ Hipped: ☒ Flat: ☐ Mansard: ☐ Other:
Roof Material	Asphalt Shngl: ☒ Metal: ☐ Wood Shngl: ☐ Other:
Integrity	Good: ☐ Fair: ☒ Alt: ☐ Vy Atd: ☐ Add., Major: ☐ Minor: ☐
Period	1700-1799: ☐ 1800-1859: ☐ 1860-1910: ☒ 1910-1945: ☐
BUILDING 3	or: Note:
BUILDING 4	or: Note:

IL 422-0455

ILLINOIS RURAL SURVEY

County: McHenry	Site #: 4729	Town: Holiday Hills	
¼: NE	Sec: 18	TWP: 44N	Range: 9E

Street: River Rd Street View: ✓

Industrial/Commercial Complex w/3 or more Bldgs.: ☐

FARMSTEAD ☐

House: ✓ 2 Houses: ☐ 1 Major Barn: ✓ 2 Mj Barns: ✓ 3 Mj Barns: ☐ Corn Cribs: 1 ☐, 2 ☐, 3+ ☐

Garage: ☐ Mach. Shed: ☐ Granary: ☐ Smokehouse: ☐ Summer Kitchen: ☐ Silo: ✓ Windmill: ☐

Grain Bins: ☐ Pump House: ☐ Hog Houses: ☐ Chicken Coop: ☐ Outhouse: ☐ Mobile Homes: ☐

Sheds, 1-3: ☐ 3+: ☐ Metal Bldgs: ☐ Comments:

PHOTO (Additional photos on back)

FRAME# 14	Pres. Funct.:	Same ? ☐	≠1 BUILDING 2≠
Residence ☐ Outbuilding ☐ Public ☐ Commercial ☐ Barn ☐ Industrial ☐ Structural ☐ Religious ☐			Original Function
Deteriorated ☐ Abandoned ☐ Lrg ☐ Mid ✓ Sml ☐			Condition/Use/Hrs
1104 or:	Stories: 1 ☐ 1-½ ☐ 2 ✓ 2+ ☐		Building TYPE
Frame ✓ Masonry ☐ Pole ☐ Log ☐ Other:			Structure
Clapbd ☐ Weatherbd ☐ Vert ☐ Wd. Shngl ☐ Brick ☐ Stone ☐ Block ☐ Metal ☐ Asbestos ✓ Vinyl ☐ Tar Ppr ☐			Siding material
Brick ☐ Stone ☐ Block ✓ Poured or Stucco ☐ Tile ☐			Foundation
Gable ☐ Hipped ✓ Flat ☐ Mansard ☐ Other:			Roof
Asphalt Shngl ✓ Metal ☐ Wood Shngl ☐ Other:			Roof Material
Good ☐ Fair ✓ Alt ☐ Vy Alt ☐ Add., Major ☐ Minor ☐			Integrity
1700-1799 ☐ 1800-1859 ☐ 1860-1910 ✓ 1910-1945 ☐			Period
Bibliography and further notes on Reverse			BUILDING 3
Surveyed by:	Date:		BUILDING 4

FRAME# 14	Pres. Funct.: Boat Storage	Same ? ☐	≠1 BUILDING 2≠
Residence ☐ Outbuilding ☐ Public ☐ Commercial ☐ Barn ✓ Industrial ☐ Structural ☐ Religious ☐			Original Function
Deteriorated ☐ Abandoned ☐ Lrg ✓ Mid ☐ Sml ☐			Condition/Use/Hrs
3107 or	Stories: 1 ☐ 1-½ ☐ 2 ☐ 2+ ☐		Building TYPE
Frame ✓ Masonry ✓ Pole ☐ Log ☐ Other:			Structure
Clapbd ☐ Weatherbd ☐ Vert ✓ Wd. Shngl ☐ Brick ☐ Stone ☐ Block ☐ Metal ☐ Asbestos ☐ Vinyl ☐ Tar Ppr ☐			Siding material
Brick ☐ Stone ☐ Block ✓ Poured or Stucco ☐ Tile ☐			Foundation
Gable ✓ Hipped ☐ Flat ☐ Mansard ☐ Other:			Roof
Asphalt Shngl ☐ Metal ☐ Wood Shngl ✓ Other:			Roof Material
Good ✓ Fair ☐ Alt ☐ Vy Alt ☐ Add., Major ☐ Minor ☐			Integrity
1700-1799 ☐ 1800-1859 ☐ 1860-1910 ☐ 1910-1945 ✓			Period
or	Note:		BUILDING 3
or	Note:		BUILDING 4

IL 422-0468

ILLINOIS RURAL SURVEY

County: McHenry	Site #: 4730	Town: Lakemoor	
¼: NW	Sec: 8	TWP: 44N	Range: 9E

Street: Lily Lake Rd Street View: ✓

Industrial/Commercial Complex w/3 or more Bldgs.: ☐

FARMSTEAD ☐

House: ✓ 2 Houses: ☐ 1 Major Barn: ✓ 2 Mj Barns: ☐ 3 Mj Barns: ☐ Corn Cribs: 1 ✓ 2 ☐, 3+ ☐

Garage: ☐ Mach. Shed: ✓ Granary: ✓ Smokehouse: ☐ Summer Kitchen: ✓ Silo: ☐ Windmill: ☐

Grain Bins: ☐ Pump House: ☐ Hog Houses: ☐ Chicken Coop: ☐ Outhouse: ☐ Mobile Homes: ✓

Sheds, 1-3: ☐ 3+: ✓ Metal Bldgs: ☐ Comments:



PHOTO (Additional photos on back)

FRAME# 15	Pres. Funct.: Residence	Same ? ☐	≠1 BUILDING 2≠
Residence ☐ Outbuilding ☐ Public ☐ Commercial ☐ Barn ☐ Industrial ☐ Structural ☐ Religious ☐			Original Function
Deteriorated ☐ Abandoned ☐ Lrg ☐ Mid ☐ Sml ☐			Condition/Use/Hrs
1101 or 101	Stories: 1 ☐ 1-½ ☐ 2 ✓ 2+ ☐		Building TYPE
Frame ✓ Masonry ☐ Pole ☐ Log ☐ Other:			Structure
Clapbd ✓ Weatherbd ☐ Vert ☐ Wd. Shngl ☐ Brick ☐ Stone ☐ Block ☐ Metal ☐ Asbestos ☐ Vinyl ☐ Tar Ppr ☐			Siding material
Brick ✓ Stone ✓ Block ☐ Poured or Stucco ✓ Tile ☐			Foundation
Gable ✓ Hipped ☐ Flat ☐ Mansard ☐ Other:			Roof
Asphalt Shngl ☐ Metal ☐ Wood Shngl ✓ Other:			Roof Material
Good ☐ Fair ✓ Alt ☐ Vy Alt ☐ Add., Major ✓ Minor ☐			Integrity
1700-1799 ☐ 1800-1859 ✓ 1860-1910 ☐ 1910-1945 ☐			Period
Bibliography and further notes on Reverse			BUILDING 3 18
Surveyed by:	Date:		BUILDING 4 17

FRAME# 16	Pres. Funct.: Barn	Same ? ☐	≠1 BUILDING 2≠
Residence ☐ Outbuilding ☐ Public ☐ Commercial ☐ Barn ✓ Industrial ☐ Structural ☐ Religious ☐			Original Function
Deteriorated ☐ Abandoned ☐ Lrg ☐ Mid ✓ Sml ☐			Condition/Use/Hrs
2103 or	Stories: 1 ☐ 1-½ ☐ 2 ☐ 2+ ☐		Building TYPE
Frame ✓ Masonry ☐ Pole ☐ Log ☐ Other:			Structure
Clapbd ☐ Weatherbd ☐ Vert ✓ Wd. Shngl ☐ Brick ☐ Stone ☐ Block ☐ Metal ☐ Asbestos ☐ Vinyl ☐ Tar Ppr ☐			Siding material
Brick ☐ Stone ✓ Block ☐ Poured or Stucco ☐ Tile ☐			Foundation
Gable ✓ Hipped ☐ Flat ☐ Mansard ☐ Other:			Roof
Asphalt Shngl ☐ Metal ☐ Wood Shngl ✓ Other:			Roof Material
Good ✓ Fair ☐ Alt ☐ Vy Alt ☐ Add., Major ☐ Minor ☐			Integrity
1700-1799 ☐ 1800-1859 ☐ 1860-1910 ✓ 1910-1945 ☐			Period
3101 or attached to house	Note:		BUILDING 3
3100 or Misc. old outbuildings	Note:		BUILDING 4

IL 422-0468



18



16



17

ILLINOIS RURAL SURVEY

County	Site #	Town
McHenry	4731	Lakemoor

¼	Sec	TWP	Range
SW	5	44N	9E

Street: Lily Lake Rd Street View: ☐

Industrial/Commercial Complex w/3 or more Bldgs.: ☐

FARMSTEAD ☐

House: ☒ 2 Houses: ☐ 1 Major Barn: ☒ 2 Mjr Barns: ☒ 3 Mjr Barns: ☐ Corn Cribs, 1: ☒, 2: ☐, 3+: ☐

Garage: ☐ Mach. Shed: ☐ Granary: ☐ Smokehouse: ☐ Summer Kitchen: ☐ Silo: ☒ Windmill: ☐

Grain Bins: ☐ Pump House: ☒ Hog Houses: ☐ Chicken Coop: ☐ Outhouse: ☐ Mobile Homes: ☐

Sheds, 1-3: ☒ 3+: ☐ Metal Bldgs: ☐ Comments:

PHOTO GOES HERE

	BUILDING 2	
FRAME# 19 Pres. Funct.: Residence Same ? ☐	#1 BUILDING 2	FRAME# 19 Pres. Funct.: Barn Same ? ☐
Residence: ☐ Outbuilding: ☐ Public: ☐ Commercial: ☐ Barn: ☐ Industrial: ☐ Structural: ☐ Religious: ☐	Original Function	Residence: ☐ Outbuilding: ☐ Public: ☐ Commercial: ☐ Barn: ☐ Industrial: ☐ Structural: ☐ Religious: ☐
Deteriorated: ☐ Abandoned: ☐ Lrg: ☒ Md: ☐ Sml: ☐	Condition/Usefulness	Deteriorated: ☐ Abandoned: ☐ Lrg: ☒ Md: ☐ Sml: ☐
1101 or: Stories: 1: ☐ 1-½: ☐ 2: ☒ 2+: ☐	Building TYPE	2107 or: Stories: 1: ☐ 1-½: ☐ 2: ☐ 2+: ☐
Frame: ☒ Masonry: ☐ Pole: ☐ Log: ☐ Other:	Structure	Frame: ☒ Masonry: ☐ Pole: ☐ Log: ☐ Other:
Clpbd: ☒ Weathrbd: ☐ Vert: ☐ Wd. Shngl: ☐ Brick: ☐ Stone: ☐ Block: ☐ Metal: ☐ Asbestos: ☐ Vinyl: ☐ Tar Ppr: ☐	Siding material	Clpbd: ☐ Weathrbd: ☐ Vinyl: ☒ Wd. Shngl: ☐ Brick: ☐ Stone: ☐ Block: ☐ Metal: ☐ Asbestos: ☐ Vinyl: ☐ Tar Ppr: ☐
Brick: ☐ Stone: ☐ Block: ☐ Poured or Stucco: ☐ Tile: ☐	Foundation	Brick: ☐ Stone: ☐ Block: ☐ Poured or Stucco: ☐ Tile: ☐
Gable: ☒ Hipped: ☐ Flat: ☐ Mansard: ☐ Other:	Roof	Gable: ☒ Hipped: ☐ Flat: ☐ Mansard: ☐ Other:
Asphalt Shngl: ☒ Metal: ☐ Wood Shngl: ☐ Other:	Roof Material	Asphalt Shngl: ☒ Metal: ☐ Wood Shngl: ☐ Other:
Good: ☒ Fair: ☐ Altr: ☐ Vy Altd: ☐ Add., Major: ☒ Minor: ☐	Integrity	Good: ☒ Fair: ☐ Altr: ☐ Vy Altd: ☐ Add., Major: ☐ Minor: ☐
1700-1799: ☐ 1800-1859: ☐ 1860-1910: ☒ 1910-1945: ☐	Period	1700-1799: ☐ 1800-1859: ☐ 1860-1910: ☒ 1910-1945: ☐
Bibliography and further notes on Reverse	BUILDING 3	or: Note:
Surveyed by: Date:	BUILDING 4	or: Note:

IL 423-8/85

ILLINOIS RURAL SURVEY

County	Site #	Town
McHenry	4732	Lakemoor

¼	Sec	TWP	Range
SW	5	44N	9E

Street: Lily Lake Rd Street View: ☒

Industrial/Commercial Complex w/3 or more Bldgs.: ☐

FARMSTEAD ☐

House: ☒ 2 Houses: ☐ 1 Major Barn: ☒ 2 Mjr Barns: ☐ 3 Mjr Barns: ☐ Corn Cribs, 1: ☐, 2: ☐, 3+: ☐

Garage: ☐ Mach. Shed: ☐ Granary: ☐ Smokehouse: ☐ Summer Kitchen: ☐ Silo: ☒ Windmill: ☐

Grain Bins: ☐ Pump House: ☒ Hog Houses: ☐ Chicken Coop: ☐ Outhouse: ☐ Mobile Homes: ☐

Sheds, 1-3: ☐ 3+: ☐ Metal Bldgs: ☒ Comments: New house, New garage



PHOTO GOES HERE

	BUILDING 2	
FRAME# 20 Pres. Funct.: Barn Same ? ☒	#1 BUILDING 2	FRAME# Pres. Funct.: Same ? ☐
Residence: ☐ Outbuilding: ☐ Public: ☐ Commercial: ☐ Barn: ☒ Industrial: ☐ Structural: ☐ Religious: ☐	Original Function	Residence: ☐ Outbuilding: ☐ Public: ☐ Commercial: ☐ Barn: ☐ Industrial: ☐ Structural: ☐ Religious: ☐
Deteriorated: ☐ Abandoned: ☐ Lrg: ☐ Md: ☒ Sml: ☐	Condition/Usefulness	Deteriorated: ☐ Abandoned: ☐ Lrg: ☐ Md: ☐ Sml: ☐
2111 or: 205 Stories: 1: ☐ 1-½: ☐ 2: ☐ 2+: ☐	Building TYPE	or: Stories: 1: ☐ 1-½: ☐ 2: ☐ 2+: ☐
Frame: ☒ Masonry: ☐ Pole: ☐ Log: ☐ Other:	Structure	Frame: ☐ Masonry: ☐ Pole: ☐ Log: ☐ Other:
Clpbd: ☐ Weathrbd: ☐ Vert: ☒ Wd. Shngl: ☐ Brick: ☐ Stone: ☐ Block: ☐ Metal: ☐ Asbestos: ☐ Vinyl: ☐ Tar Ppr: ☐	Siding material	Clpbd: ☐ Weathrbd: ☐ Vert: ☐ Wd. Shngl: ☐ Brick: ☐ Stone: ☐ Block: ☐ Metal: ☐ Asbestos: ☐ Vinyl: ☐ Tar Ppr: ☐
Brick: ☐ Stone: ☐ Block: ☐ Poured or Stucco: ☐ Tile: ☐	Foundation	Brick: ☐ Stone: ☐ Block: ☐ Poured or Stucco: ☐ Tile: ☐
Gable: ☒ Hipped: ☐ Flat: ☐ Mansard: ☐ Other:	Roof	Gable: ☐ Hipped: ☐ Flat: ☐ Mansard: ☐ Other:
Asphalt Shngl: ☒ Metal: ☐ Wood Shngl: ☐ Other:	Roof Material	Asphalt Shngl: ☐ Metal: ☐ Wood Shngl: ☐ Other:
Good: ☐ Fair: ☒ Altr: ☐ Vy Altd: ☐ Add., Major: ☐ Minor: ☐	Integrity	Good: ☐ Fair: ☐ Altr: ☐ Vy Altd: ☐ Add., Major: ☐ Minor: ☐
1700-1799: ☐ 1800-1859: ☐ 1860-1910: ☒ 1910-1945: ☐	Period	1700-1799: ☐ 1800-1859: ☐ 1860-1910: ☐ 1910-1945: ☐
Bibliography and further notes on Reverse	BUILDING 3	or: Note:
Surveyed by: Date:	BUILDING 4	or: Note:

IL 423-8/85

ILLINOIS RURAL SURVEY

County: McHenry	Site #: 4733	Town: Holiday Hills	
¼: NE	Sec: 17	TWP: 44N	Range: 9E

Street: 30150 Dowell Rd Street View: ☒

Industrial/Commercial Complex w/3 or more Bldgs.: ☐

FARMSTEAD ☐

House: ☒ 2 Houses: ☐ 1 Major Barn: ☒ 2 Mj Barns: ☐ 3 Mj Barns: ☐ Corn Cribs, 1: ☐, 2: ☐, 3+: ☐

Garage: ☒ Mach. Shed: ☐ Granary: ☐ Smokehouse: ☐ Summer Kitchen: ☐ Silo: ☐ Windmill: ☐

Grain Bins: ☐ Pump House: ☒ Hog Houses: ☐ Chicken Coop: ☐ Outhouse: ☐ Mobile Homes: ☐

Sheds, 1-3: ☐ 3+: ☐ Metal Bldgs: ☐ Comments: House & Barn on different sides of Rd

PHOTO GOES HERE

PHOTO (Additional photos on back)

BUILDING 1	BUILDING 2
FRAME# 21	FRAME# 22
Pres. Funct.: House	Pres. Funct.: Barn
Same ? ☒	Same ? ☒
Residence: ☒ Outbuilding: ☐ Public: ☐ Commercial: ☐ Barn: ☐ Industrial: ☐ Structural: ☐ Religious: ☐	Residence: ☐ Outbuilding: ☐ Public: ☐ Commercial: ☐ Barn: ☒ Industrial: ☐ Structural: ☐ Religious: ☐
Deteriorated: ☐ Abandoned: ☐ Lrg: ☐ Md: ☒ Sml: ☐	Deteriorated: ☐ Abandoned: ☐ Lrg: ☐ Md: ☐ Sm: ☒
1 0 ☒ or: Gable front; Stories: 1: ☐ 1-½: ☐ 2: ☒ 2+: ☐	2 0 ☒ or: ; Stories: 1: ☐ 1-½: ☐ 2: ☐ 2+: ☐
Frame: ☒ Masonry: ☐ Pole: ☐ Log: ☐ Other:	Frame: ☒ Masonry: ☐ Pole: ☐ Log: ☐ Other:
Clpbd: ☐ Weathrbd: ☐ Vert: ☐ Wd. Shngl: ☐ Brick: ☐ Stone: ☐ Block: ☐ Metal: ☐ Asbestos: ☒ Vinyl: ☐ Tar Ppr: ☐	Clpbd: ☐ Weathrbd: ☐ Vert: ☐ Wd. Shngl: ☐ Brick: ☐ Stone: ☐ Block: ☐ Metal: ☒ Asbestos: ☐ Vinyl: ☐ Tar Ppr: ☐
Brick: ☐ Stone: ☐ Block: ☐ Poured or Stucco: ☒ Tile: ☐ was full stone	Brick: ☐ Stone: ☒ Block: ☐ Poured or Stucco: ☐ Tile: ☐
Gable: ☒ Hipped: ☐ Flat: ☐ Mansard: ☐ Other:	Gable: ☒ Hipped: ☐ Flat: ☐ Mansard: ☐ Other:
Asphalt Shngl: ☒ Metal: ☐ Wood Shngl: ☐ Other:	Asphalt Shngl: ☐ Metal: ☒ Wood Shngl: ☐ Other:
Good: ☐ Fair: ☒ Alt: ☐ Vy Alt'd: ☐ Add., Major: ☐ Minor: ☐	Good: ☐ Fair: ☐ Alt: ☒ Vy Alt'd: ☐ Add., Major: ☐ Minor: ☐
1700-1799: ☐ 1800-1859: ☐ 1860-1910: ☒ 1910-1945: ☐	1700-1799: ☐ 1800-1859: ☐ 1860-1910: ☒ 1910-1945: ☐

Bibliography and further notes on Reverse

Surveyed by: _____ Date: _____

BUILDING 3	BUILDING 4
or: Note:	or: Note:

IL 423-0465

ILLINOIS RURAL SURVEY

County: McHenry	Site #: 4734	Town: Holiday Hills	
¼: NE	Sec: 17	TWP: 44N	Range: 9E

Street: Dowell at Highwood Street View: ☒

Industrial/Commercial Complex w/3 or more Bldgs.: ☐

FARMSTEAD ☐

House: ☒ 2 Houses: ☐ 1 Major Barn: ☐ 2 Mj Barns: ☒ 3 Mj Barns: ☐ Corn Cribs, 1: ☐, 2: ☐, 3+: ☐

Garage: ☐ Mach. Shed: ☐ Granary: ☐ Smokehouse: ☐ Summer Kitchen: ☐ Silo: ☐ Windmill: ☐

Grain Bins: ☐ Pump House: ☐ Hog Houses: ☐ Chicken Coop: ☐ Outhouse: ☐ Mobile Homes: ☐

Sheds, 1-3: ☐ 3+: ☐ Metal Bldgs: ☐ Comments: Newer Gothic barn



PHOTO GOES HERE

BUILDING 1	BUILDING 2
FRAME# 23	FRAME# 24
Pres. Funct.: Barn	Pres. Funct.: House
Same ? ☐	Same ? ☐
Residence: ☐ Outbuilding: ☐ Public: ☐ Commercial: ☐ Barn: ☒ Industrial: ☐ Structural: ☐ Religious: ☐	Residence: ☒ Outbuilding: ☐ Public: ☐ Commercial: ☐ Barn: ☐ Industrial: ☐ Structural: ☐ Religious: ☐
Deteriorated: ☐ Abandoned: ☐ Lrg: ☐ Md: ☒ Sml: ☐	Deteriorated: ☐ Abandoned: ☐ Lrg: ☒ Md: ☐ Sm: ☐
2 0 3 or: ; Stories: 1: ☐ 1-½: ☐ 2: ☐ 2+: ☐	1 0 4 or: ; Stories: 1: ☐ 1-½: ☐ 2: ☒ 2+: ☐
Frame: ☒ Masonry: ☐ Pole: ☐ Log: ☐ Other:	Frame: ☒ Masonry: ☐ Pole: ☐ Log: ☐ Other:
Clpbd: ☐ Weathrbd: ☐ Vert: ☐ Wd. Shngl: ☐ Brick: ☐ Stone: ☐ Block: ☐ Metal: ☐ Asbestos: ☒ Vinyl: ☐ Tar Ppr: ☐	Clpbd: ☐ Weathrbd: ☐ Vert: ☐ Wd. Shngl: ☐ Brick: ☐ Stone: ☐ Block: ☐ Metal: ☒ Asbestos: ☐ Vinyl: ☐ Tar Ppr: ☐
Brick: ☐ Stone: ☒ Block: ☐ Poured or Stucco: ☐ Tile: ☐	Brick: ☐ Stone: ☐ Block: ☐ Poured or Stucco: ☐ Tile: ☐
Gable: ☒ Hipped: ☐ Flat: ☐ Mansard: ☐ Other:	Gable: ☐ Hipped: ☒ Flat: ☐ Mansard: ☐ Other:
Asphalt Shngl: ☒ Metal: ☐ Wood Shngl: ☐ Other:	Asphalt Shngl: ☒ Metal: ☐ Wood Shngl: ☐ Other:
Good: ☐ Fair: ☒ Alt: ☐ Vy Alt'd: ☐ Add., Major: ☐ Minor: ☐	Good: ☐ Fair: ☒ Alt: ☐ Vy Alt'd: ☐ Add., Major: ☐ Minor: ☐
1700-1799: ☐ 1800-1859: ☐ 1860-1910: ☒ 1910-1945: ☐	1700-1799: ☐ 1800-1859: ☐ 1860-1910: ☒ 1910-1945: ☐

Bibliography and further notes on Reverse

Surveyed by: _____ Date: _____

BUILDING 3	BUILDING 4
or: Note:	or: Note:

IL 423-0465



Previously owned by the Dowells



ILLINOIS RURAL SURVEY

County: McHenry | Site #: 4735 | Town:
¼: SW | Sec: 19 | TWP: 44N | Range: 9E
Street: Ill 176 | Street View: ☒
Industrial/Commercial Complex w/3 or more Bldgs.: ☐

FARMSTEAD [ ]
House: ☒ 2 Houses: ☐ 1 Major Barn: ☒ 2 Mjr Barns: ☐ 3 Mjr Barns: ☐ Corn Cribs, 1: ☐, 2: ☐, 3+: ☐
Garage: ☐ Mach. Shed: ☒ Granary: ☐ Smokehouse: ☐ Summer Kitchen: ☐ Silo: ☐ Windmill: ☐
Grain Bins: ☐ Pump House: ☐ Hog Houses: ☐ Chicken Coop: ☐ Outhouse: ☐ Mobile Homes: ☐
Sheds, 1-3: ☐ 3+: ☐ Metal Bldgs: ☐ Comments:



PHOTO GOES HERE

FRAME# 25	Pres. Funct.: Barn	Same ? ☒	#1 BUILDING 2nd: FRAME# 25
Residence: ☐ Outbuilding: ☐ Public: ☐ Commercial: ☐ Barn: ☐ Industrial: ☐ Structural: ☐ Religious: ☐			Original Function: Residence: ☒ Outbuilding: ☐ Public: ☐ Commercial: ☐ Barn: ☐ Industrial: ☐ Structural: ☐ Religious: ☐
Deteriorated: ☐ Abandoned: ☐ Lrg: ☐ Md: ☐ Sml: ☐			Condition/use/size: Deteriorated: ☐ Abandoned: ☐ Lrg: ☒ Md: ☐ Sml: ☐
2 0 7 or:	Stories: 1: ☐ 1-½: ☐ 2: ☐ 2+: ☐		Building TYPE: 1 0 1 or: Stories: 1: ☐ 1-½: ☐ 2: ☒ 2+: ☐
Frame: ☒ Masonry: ☐ Pole: ☐ Log: ☐ Other:			Structure: Frame: ☒ Masonry: ☐ Pole: ☐ Log: ☐ Other:
Clpbd: ☐ Weathrbd: ☒ Vert: ☒ Wd. Shngl: ☐ Brick: ☐ Stone: ☐ Block: ☐ Metal: ☐ Asbestos: ☐ Vinyl: ☐ Tar Ppr: ☐			Siding material: Clpbd: ☐ Weathrbd: ☐ Vert: ☒ Wd. Shngl: ☐ Brick: ☐ Stone: ☐ Block: ☐ Metal: ☐ Asbestos: ☐ Vinyl: ☐ Tar Ppr: ☐
Brick: ☐ Stone: ☐ Block: ☐ Poured or Stucco: ☐ Tile: ☐			Foundation: Brick: ☐ Stone: ☐ Block: ☐ Poured or Stucco: ☐ Tile: ☐
Gable: ☒ Hipped: ☐ Flat: ☐ Mansard: ☐ Other:			Roof: Gable: ☒ Hipped: ☐ Flat: ☐ Mansard: ☐ Other:
Asphalt Shngl: ☒ Metal: ☐ Wood Shngl: ☐ Other:			Roof Material: Asphalt Shngl: ☒ Metal: ☐ Wood Shngl: ☐ Other:
Good: ☒ Fair: ☐ Attr: ☐ Vy Attd: ☐ Add., Major: ☐ Minor: ☐			Integrity: Good: ☐ Fair: ☐ Attr: ☐ Vy Attd: ☒ Add., Major: ☒ Minor: ☐
1700-1799: ☐ 1800-1850: ☐ 1860-1910: ☐ 1910-1945: ☒			Period: 1700-1799: ☐ 1800-1850: ☐ 1860-1910: ☒ 1910-1945: ☐
Bibliography and further notes on Reverse			BUILDING 3: or: Note:
Surveyed by: Date:			BUILDING 4: or: Note:

IL 422-8465

ILLINOIS RURAL SURVEY

County: McHenry | Site #: 4736 | Town:
¼: NE | Sec: 25 | TWP: 44N | Range: 8E
Street: Ill 176 | Street View: ☐
Industrial/Commercial Complex w/3 or more Bldgs.: ☐

FARMSTEAD ☐
House: ☒ 2 Houses: ☐ 1 Major Barn: ☒ 2 Mjr Barns: ☐ 3 Mjr Barns: ☐ Corn Cribs, 1: ☐, 2: ☐, 3+: ☐
Garage: ☐ Mach. Shed: ☐ Granary: ☐ Smokehouse: ☐ Summer Kitchen: ☐ Silo: ☒ Windmill: ☐
Grain Bins: ☐ Pump House: ☒ Hog Houses: ☐ Chicken Coop: ☒ Outhouse: ☐ Mobile Homes: ☐
Sheds, 1-3: ☒ 3+: ☐ Metal Bldgs: ☐ Comments: New house



PHOTO GOES HERE

FRAME# 26	Pres. Funct.: Barn	Same ? ☐	#1 BUILDING 2nd: FRAME#
Residence: ☐ Outbuilding: ☐ Public: ☐ Commercial: ☐ Barn: ☐ Industrial: ☐ Structural: ☐ Religious: ☐			Original Function: Residence: ☐ Outbuilding: ☐ Public: ☐ Commercial: ☐ Barn: ☐ Industrial: ☐ Structural: ☐ Religious: ☐
Deteriorated: ☐ Abandoned: ☐ Lrg: ☒ Md: ☐ Sml: ☐			Condition/use/size: Deteriorated: ☐ Abandoned: ☐ Lrg: ☐ Md: ☐ Sml: ☐
2 0 1 or:	Stories: 1: ☐ 1-½: ☐ 2: ☐ 2+: ☐		Building TYPE: or: Stories: 1: ☐ 1-½: ☐ 2: ☐ 2+: ☐
Frame: ☒ Masonry: ☐ Pole: ☐ Log: ☐ Other:			Structure: Frame: ☐ Masonry: ☐ Pole: ☐ Log: ☐ Other:
Clpbd: ☐ Weathrbd: ☐ Vert: ☒ Wd. Shngl: ☐ Brick: ☐ Stone: ☐ Block: ☐ Metal: ☐ Asbestos: ☐ Vinyl: ☐ Tar Ppr: ☐			Siding material: Clpbd: ☐ Weathrbd: ☐ Vert: ☐ Wd. Shngl: ☐ Brick: ☐ Stone: ☐ Block: ☐ Metal: ☐ Asbestos: ☐ Vinyl: ☐ Tar Ppr: ☐
Brick: ☐ Stone: ☒ Block: ☐ Poured or Stucco: ☐ Tile: ☐			Foundation: Brick: ☐ Stone: ☐ Block: ☐ Poured or Stucco: ☐ Tile: ☐
Gable: ☒ Hipped: ☐ Flat: ☐ Mansard: ☐ Other:			Roof: Gable: ☐ Hipped: ☐ Flat: ☐ Mansard: ☐ Other:
Asphalt Shngl: ☒ Metal: ☐ Wood Shngl: ☐ Other:			Roof Material: Asphalt Shngl: ☐ Metal: ☐ Wood Shngl: ☐ Other:
Good: ☒ Fair: ☐ Attr: ☐ Vy Attd: ☐ Add., Major: ☐ Minor: ☐			Integrity: Good: ☐ Fair: ☐ Attr: ☐ Vy Attd: ☐ Add., Major: ☐ Minor: ☐
1700-1799: ☐ 1800-1850: ☐ 1860-1910: ☐ 1910-1945: ☐			Period: 1700-1799: ☐ 1800-1850: ☐ 1860-1910: ☐ 1910-1945: ☐
Bibliography and further notes on Reverse			BUILDING 3: or: Note:
Surveyed by: Date:			BUILDING 4: or: Note:

IL 422-8465

ILLINOIS RURAL SURVEY

County: McHenry | Site #: 4737 | Town:
¼: SW | Sec: 25 | TWP: 44N | Range: 8E
Street: Dee 176 | Street View: X
Industrial/Commercial Complex w/3 or more Bldgs.: ☐

FARMSTEAD ☐
House: X | 2 Houses: ☐ | 1 Major Barn: X | 2 Mj Barns: ☐ | 3 Mj Barns: ☐ | Corn Cribs, 1: ☐, 2: ☐, 3+: ☐
Garage: ☐ | Mach. Shed: ☐ | Grainery: ☐ | Smokehouse: ☐ | Summer Kitchen: ☐ | Silo: ☐ | Windmill: ☐
Grain Bins: ☐ | Pump House: ☐ | Hog Houses: ☐ | Chicken Coop: X | Outhouse: ☐ | Mobile Homes: ☐
Sheds, 1-3: X | 3+: ☐ | Metal Bldgs: X | Comments: 2


PHOTO (Additional photos on back)

FRAME# 27	Pres. Funct.: Barn	Same? X	#1 BUILDING 2#	FRAME# 28	Pres. Funct.: House	Same? ☐
Residence ☐ Outbuilding ☐ Public ☐ Commercial ☐ Barn X Industrial ☐ Structural ☐ Religious ☐			Original Function	Residence X Outbuilding ☐ Public ☐ Commercial ☐ Barn ☐ Industrial ☐ Structural ☐ Religious ☐		
Deteriorated ☐ Abandoned ☐ Lrg ☐ Md X Sml ☐			Condition/use/size	Deteriorated ☐ Abandoned ☐ Lrg X Md ☐ Sml ☐		
1201 or	Stories: 1 ☐ 1½ ☐ 2 ☐ 2+ ☐		Building TYPE	1104 or	Stories: 1 ☐ 1½ ☐ 2 ☐ 2+ ☐	
Frame X Masonry ☐ Pole ☐ Log ☐ Other			Structure	Frame X Masonry ☐ Pole ☐ Log ☐ Other		
Clpbd ☐ Weatherbd ☐ Vert X Wd. Shngl ☐ Brick ☐ Stone ☐ Block ☐ Metal ☐ Asbestos ☐ Vinyl ☐ Tar Ppr ☐			Siding material	Clpbd ☐ Weatherbd ☐ Vert ☐ Wd. Shngl ☐ Brick ☐ Stone ☐ Block ☐ Metal ☐ Asbestos X Vinyl ☐ Tar Ppr ☐		
Brick ☐ Stone ☐ Block X Poured or Stucco ☐ Tile ☐			Foundation	Brick ☐ Stone X Block ☐ Poured or Stucco ☐ Tile ☐		
Gable X Hipped ☐ Flat ☐ Mansard ☐ Other			Roof	Gable ☐ Hipped X Flat ☐ Mansard ☐ Other		
Asphalt Shngl ☐ Metal ☐ Wood Shngl X Other			Roof Material	Asphalt Shngl ☐ Metal ☐ Wood Shngl X Other		
Good X Fair ☐ Alt ☐ Vy Alt ☐ Add., Major ☐ Minor ☐			Integrity	Good X Fair ☐ Alt ☐ Vy Alt ☐ Add., Major ☐ Minor ☐		
1700-1799 ☐ 1800-1859 ☐ 1860-1910 X 1910-1945 ☐			Period	1700-1799 ☐ 1800-1859 ☐ 1860-1910 X 1910-1945 ☐		
Bibliography and further notes on Reverse			BUILDING 3	402 or	Note: Sm red brick school?	
Surveyed by	Date		BUILDING 4	or	Note:	

IL 422-6465

ILLINOIS RURAL SURVEY

County: McHenry | Site #: 4738 | Town:
¼: SE | Sec: 26 | TWP: 44N | Range: 8E
Street: 176 @ Valley View | Street View: X from Valley View
Industrial/Commercial Complex w/3 or more Bldgs.: ☐

FARMSTEAD ☐
House: ☐ | 2 Houses: ☐ | 1 Major Barn: ☐ | 2 Mj Barns: ☐ | 3 Mj Barns: ☐ | Corn Cribs, 1: ☐, 2: ☐, 3+: ☐
Garage: ☐ | Mach. Shed: ☐ | Grainery: ☐ | Smokehouse: ☐ | Summer Kitchen: ☐ | Silo: ☐ | Windmill: ☐
Grain Bins: ☐ | Pump House: ☐ | Hog Houses: ☐ | Chicken Coop: ☐ | Outhouse: ☐ | Mobile Homes: ☐
Sheds, 1-3: ☐ | 3+: ☐ | Metal Bldgs: ☐ | Comments:

FRAME# 29	Pres. Funct.: Residence	Same? X	#1 BUILDING 2#	FRAME# 29	Pres. Funct.: Barn	Same? X
Residence X Outbuilding ☐ Public ☐ Commercial ☐ Barn ☐ Industrial ☐ Structural ☐ Religious ☐			Original Function	Residence ☐ Outbuilding ☐ Public ☐ Commercial ☐ Barn X Industrial ☐ Structural ☐ Religious ☐		
Deteriorated ☐ Abandoned ☐ Lrg X Md ☐ Sml ☐			Condition/use/size	Deteriorated ☐ Abandoned ☐ Lrg X Md ☐ Sml ☐		
1108 or	Stories: 1 ☐ 1½ X 2 ☐ 2+ ☐		Building TYPE	1201 or	Stories: 1 ☐ 1½ ☐ 2 ☐ 2+ ☐	
Frame X Masonry ☐ Pole ☐ Log ☐ Other			Structure	Frame X Masonry ☐ Pole ☐ Log ☐ Other		
Clpbd X Weatherbd ☐ Vert ☐ Wd. Shngl ☐ Brick ☐ Stone ☐ Block ☐ Metal ☐ Asbestos ☐ Vinyl ☐ Tar Ppr ☐			Siding material	Clpbd ☐ Weatherbd ☐ Vert X Wd. Shngl ☐ Brick ☐ Stone ☐ Block ☐ Metal ☐ Asbestos ☐ Vinyl ☐ Tar Ppr ☐		
Brick ☐ Stone ☐ Block ☐ Poured or Stucco X Tile ☐			Foundation	Brick ☐ Stone X Block ☐ Poured or Stucco ☐ Tile ☐		
Gable X Hipped ☐ Flat ☐ Mansard ☐ Other			Roof	Gable X Hipped ☐ Flat ☐ Mansard ☐ Other		
Asphalt Shngl X Metal ☐ Wood Shngl ☐ Other			Roof Material	Asphalt Shngl ☐ Metal ☐ Wood Shngl X Other		
Good X Fair ☐ Alt ☐ Vy Alt ☐ Add., Major ☐ Minor ☐			Integrity	Good ☐ Fair X Alt ☐ Vy Alt ☐ Add., Major ☐ Minor ☐		
1700-1799 ☐ 1800-1859 ☐ 1860-1910 ☐ 1910-1945 X			Period	1700-1799 ☐ 1800-1859 ☐ 1860-1910 X 1910-1945 ☐		
Bibliography and further notes on Reverse			BUILDING 3	or	Note	
Surveyed by	Date		BUILDING 4	or	Note	

IL 422-6465

ILLINOIS RURAL SURVEY

County: McHenry | Site #: 4739 | Town:
¼: SE | Sec: 26 | TWP: 44N | Range: 8E
Street: 176 at Valley Grove | Street View: X
Industrial/Commercial Complex w/3 or more Bldgs.: ☐

FARMSTEAD ☐
House: X | 2 Houses: ☐ | 1 Major Barn: ☐ | 2 Mj Barns: ☐ | 3 Mj Barns: ☐ | Corn Cribs, 1: ☐, 2: ☐, 3+: ☐
Garage: ☐ | Mach. Shed: ☐ | Granary: ☐ | Smokehouse: ☐ | Summer Kitchen: ☐ | Silo: ☐ | Windmill: X
Grain Bins: ☐ | Pump House: ☐ | Hog Houses: ☐ | Chicken Coop: ☐ | Outhouse: ☐ | Mobile Homes: ☐
Sheds, 1-3: ☐ 3+: ☐ | Metal Bldgs: ☐ | Comments:



FRAME# 30	Pres. Funct.: Residence	Same ? ☐	
Residence: ☐ Outbuilding: ☐ Public: ☐ Commercial: ☐ Barn: ☐ Industrial: ☐ Structural: ☐ Religious: ☐			
Deteriorated: ☐ Abandoned: ☐ Lrg: X Md: X Sml: ☐			
1100 or 116	Stories: 1: ☐ 1-½: ☐ 2: X 2+: ☐		
Frame: ☐ Masonry: X Pole: ☐ Log: ☐ Other:			
Clapbd: ☐ Weatherbd: ☐ Vert: ☐ Wd. Shngl: ☐ Brick: X Stone: ☐ Block: ☐ Metal: ☐ Asbestos: ☐ Vinyl: ☐ Tar Ppr: ☐	Painted		
Brick: ☐ Stone: ☐ Block: ☐ Poured or Stucco: ☐ Tile: ☐			
Gable: X Hipped: ☐ Flat: ☐ Mansard: ☐ Other:			
Asphalt Shngl: X Metal: ☐ Wood Shngl: ☐ Other:			
Good: ☐ Fair: X Alt: ☐ Vy Add: ☐ Add., Major: ☐ Minor: X			
1700-1799: ☐ 1800-1859: ☐ 1860-1910: X 1910-1945: ☐			
Bibliography and further notes on Reverse			
Surveyed by: Date:			

w/ BUILDING 2 w	FRAME#	Pres. Funct:	Same ? ☐
Original Function	Residence: ☐ Outbuilding: ☐ Public: ☐ Commercial: ☐ Barn: ☐ Industrial: ☐ Structural: ☐ Religious: ☐		
Condition/Use/Use	Deteriorated: ☐ Abandoned: ☐ Lrg: ☐ Md: ☐ Sml: ☐		
Building TYPE	or	Stories: 1: ☐ 1-½: ☐ 2: ☐ 2+: ☐	
Structure	Frame: ☐ Masonry: ☐ Pole: ☐ Log: ☐ Other:		
Siding material	Clapbd: ☐ Weatherbd: ☐ Vert: ☐ Wd. Shngl: ☐ Brick: ☐ Stone: ☐ Block: ☐ Metal: ☐ Asbestos: ☐ Vinyl: ☐ Tar Ppr: ☐		
Foundation	Brick: ☐ Stone: ☐ Block: ☐ Poured or Stucco: ☐ Tile: ☐		
Roof	Gable: ☐ Hipped: ☐ Flat: ☐ Mansard: ☐ Other:		
Roof Material	Asphalt Shngl: ☐ Metal: ☐ Wood Shngl: ☐ Other:		
Integrity	Good: ☐ Fair: ☐ Alt: ☐ Vy Add: ☐ Add., Major: ☐ Minor: ☐		
Period	1700-1799: ☐ 1800-1859: ☐ 1860-1910: ☐ 1910-1945: ☐		
BUILDING 3	or	Note:	
BUILDING 4	or	Note:	

IL 422-6433

ILLINOIS RURAL SURVEY

County: McHenry | Site #: 4740 | Town:
¼: SE | Sec: 27 | TWP: 44N | Range: 8E
Street: Rt 176 | Street View: X Way Off Road
Industrial/Commercial Complex w/3 or more Bldgs.: ☐

FARMSTEAD ☐
House: X | 2 Houses: ☐ | 1 Major Barn: X | 2 Mj Barns: ☐ | 3 Mj Barns: ☐ | Corn Cribs, 1: ☐, 2: ☐, 3+: ☐
Garage: ☐ | Mach. Shed: ☐ | Granary: ☐ | Smokehouse: ☐ | Summer Kitchen: ☐ | Silo: ☐ | Windmill: ☐
Grain Bins: ☐ | Pump House: ☐ | Hog Houses: ☐ | Chicken Coop: X | Outhouse: ☐ | Mobile Homes: ☐
Sheds, 1-3: X 3+: ☐ | Metal Bldgs: ☐ | Comments: Wash house

FRAME# 31	Pres. Funct.: Res	Same ? X	
Residence: ☐ Outbuilding: ☐ Public: ☐ Commercial: ☐ Barn: ☐ Industrial: ☐ Structural: ☐ Religious: ☐			
Deteriorated: X Abandoned: ☐ Lrg: X Md: ☐ Sml: ☐			
1102 or	Stories: 1: ☐ 1-½: ☐ 2: X 2+: ☐		
Frame: X Masonry: ☐ Pole: ☐ Log: ☐ Other:			
Clapbd: X Weatherbd: ☐ Vert: ☐ Wd. Shngl: ☐ Brick: ☐ Stone: ☐ Block: ☐ Metal: ☐ Asbestos: ☐ Vinyl: ☐ Tar Ppr: ☐			
Brick: ☐ Stone: ☐ Block: ☐ Poured or Stucco: ☐ Tile: ☐			
Gable: X Hipped: ☐ Flat: ☐ Mansard: ☐ Other:			
Asphalt Shngl: X Metal: ☐ Wood Shngl: ☐ Other:			
Good: X Fair: ☐ Alt: ☐ Vy Add: ☐ Add., Major: ☐ Minor: ☐			
1700-1799: ☐ 1800-1859: ☐ 1860-1910: X 1910-1945: ☐			
Bibliography and further notes on Reverse			
Surveyed by: Date:			

w/ BUILDING 2 w	FRAME# 32	Pres. Funct: Barn	Same X
Original Function	Residence: ☐ Outbuilding: ☐ Public: ☐ Commercial: ☐ Barn: X Industrial: ☐ Structural: ☐ Religious: ☐		
Condition/Use/Use	Deteriorated: X Abandoned: ☐ Lrg: X Md: ☐ Sml: ☐		
Building TYPE	2111 or	Stories: 1: ☐ 1-½: ☐ 2: ☐ 2+: ☐	
Structure	Frame: X Masonry: ☐ Pole: ☐ Log: ☐ Other:		
Siding material	Clapbd: ☐ Weatherbd: ☐ Vert: X Wd. Shngl: ☐ Brick: ☐ Stone: ☐ Block: ☐ Metal: ☐ Asbestos: ☐ Vinyl: ☐ Tar Ppr: ☐		
Foundation	Brick: ☐ Stone: X Block: X Poured or Stucco: ☐ Tile: ☐		
Roof	Gable: X Hipped: ☐ Flat: ☐ Mansard: ☐ Other:		
Roof Material	Asphalt Shngl: X Metal: ☐ Wood Shngl: ☐ Other:		
Integrity	Good: X Fair: ☐ Alt: ☐ Vy Add: ☐ Add., Major: ☐ Minor: ☐		
Period	1700-1799: ☐ 1800-1859: ☐ 1860-1910: X 1910-1945: ☐		
BUILDING 3	or	Note	
BUILDING 4	or	Note	

IL 422-6433



ILLINOIS RURAL SURVEY

County: McHenry	Site #: 4741	Town:	
¼: SW	Sec: 24	TWP: 44N	Range: 8E
Street: Ill 176		Street View ☐	

Industrial/Commercial Complex w/3 or more Bldgs.: ☐

FARMSTEAD ☐

House: ☒ 2 Houses: ☐ 1 Major Barn: ☒ 2 Mjr Barns: ☐ 3 Mjr Barns: ☐ Corn Cribs, 1 ☐, 2 ☐, 3+ ☐
Garage: ☒ Mach. Shed: ☐ Grainery: ☐ Smokehouse: ☐ Summer Kitchen: ☐ Silo: ☐ Windmill ☐
Grain Bins: ☐ Pump House: ☐ Hog Houses: ☐ Chicken Coop: ☒ Outhouse: ☒ Mobile Homes ☐
Sheds, 1-3: ☒ 3+: ☐ Metal Bldgs: ☐ Comments:



HOTO
S HERE

FRAME# 33	Pres. Funct.: Residence	Same ? ☐	
Residence: ☒ Outbuilding: ☐ Public: ☐ Commercial: ☐ Barn ☐ Industrial ☐ Structural ☐ Religious ☐			
Deteriorated: ☐ Abandoned: ☐ Lrg: ☒ Md ☐ Sml ☐			
1 ☐ 2 ☐	Stories: 1 ☐ 1½ ☐ 2 ☒ 2+ ☐		
Frame: ☒ Masonry: ☒ Pole: ☐ Log: ☐ Other:			
Clpbd: ☐ Weathrbd: ☐ Vert: ☐ Wd. Shngl: ☐ Brick: ☐ Stone: ☐ Block: ☐ Metal: ☒ Asbstos: ☐ Vinyl: ☐ Tar Ppr: ☐			
Brick: ☒ Stone: ☐ Block: ☐ Poured or Stucco: ☐ Tile: ☐			
Gable: ☒ Hipped: ☐ Flat: ☐ Mansard: ☐ Other:			
Asphalt Shngl: ☐ Metal: ☐ Wood Shngl: ☒ Other:			
Good: ☐ Fair: ☒ Attr: ☐ Vy Attd: ☐ Add., Major: ☒ Minor: ☐			
1700-1799: ☐ 1800-1859: ☐ 1860-1910: ☒ 1910-1945: ☐			

Bibliography and further notes on Reverse

Surveyed by: _____ Date: _____

#1 BUILDING 2#	FRAME# 34	Pres. Funct.: ~~Garage~~ Residence
Original Function	Residence ☐ Outbuilding ☒ Public ☐ Commercial ☐ Barn ☐ Industrial ☐ Structural ☐ Religious ☐	
Condition/Usefulness	Deteriorated ☐ Abandoned ☐ Lrg ☒ Md ☐ Sml ☐	
Building TYPE	Garage house	Stories: 1 ☐ 1½ ☐ 2 ☒ 2+ ☐
Structure	Frame ☒ Masonry ☐ Pole ☐ Log ☐ Other:	
Siding material	Clpbd ☐ Weathrbd ☒ Vert ☐ Wd. Shngl ☐ Brick ☐ Stone ☐ Block ☐ Metal ☒ Asbstos ☐ Vinyl ☐ Tar Ppr ☐	
Foundation	Brick ☐ Stone ☐ Block ☐ Poured or Stucco ☐ Tile ☐	
Roof	Gable ☒ Hipped ☐ Flat ☐ Mansard ☐ Other	
Roof Material	Asphalt Shngl ☐ Metal ☐ Wood Shngl ☒ Other	
Integrity	Good ☒ Fair ☒ Attr ☐ Vy Attd ☒ Add., Major ☐ Minor ☐	
Period	1700-1799 ☐ 1800-1859 ☐ 1860-1910 ☒ 1910-1945 ☐	
BUILDING 3	35	or Barn Note
BUILDING 4		or Note

8, 422-0486



ILLINOIS RURAL SURVEY

County: McHenry | Site #: 4742 | Town:
¼: SW | Sec: 26 | TWP: 44N | Range: 8E
Street: | Street View: X
Industrial/Commercial Complex w/3 or more Bldgs.: ☐ Meyers Farm

FARMSTEAD ☐
House: ☐ 2 Houses: X 1 Major Barn: ☐ 2 Mjr Barns: ☐ 3 Mjr Barns: ☐ Corn Cribs: 1: X 2: ☐ 3+: ☐
Garage: ☐ Mach. Shed: X Granary: ☐ Smokehouse: ☐ Summer Kitchen: ☐ Silo: ☐ Windmill: ☐
Grain Bins: ☐ Pump House: ☐ Hog Houses: ☐ Chicken Coop: ☐ Outhouse: ☐ Mobile Homes: ☐
Sheds, 1-3: X 3+: ☐ Metal Bldgs: ☐ Comments:



PHOTO (additional photos on back)

BUILDING 1	BUILDING 2
FRAME#: 1	Pres. Funct.: Residence	Same ? ☐
	FRAME#: 2	Pres. Funct.: Residence	Same ? X
Residence: ☐ Outbuilding: ☐ Public: ☐ Commercial: ☐ Barn: ☐ Industrial: ☐ Structural: ☐ Religious: ☐	Original Function: Residence: X Outbuilding: ☐ Public: ☐ Commercial: ☐ Barn: ☐ Industrial: ☐ Structural: ☐ Religious: ☐
Deteriorated: ☐ Abandoned: ☐ Lrg: X Md: ☐ Sml: ☐	Condition/Use/Size: Deteriorated: ☐ Abandoned: ☐ Lrg: ☐ Md: X Sml: ☐
Building TYPE: 1 1 0 6 or:	Stories: 1: X 1-½: ☐ 2: ☐ 2+: ☐	Building TYPE: 1 1 0 2 or:	Stories: 1: ☐ 1-½: ☐ 2: X 2+: ☐
Frame: X Masonry: ☐ Pole: ☐ Log: ☐ Other:	Structure: Frame: X Masonry: ☐ Pole: ☐ Log: ☐ Other:
Clpbd: X Weatherbd: X Vert: ☐ Wd. Shngl: ☐ Brick: ☐ Stone: ☐ Block: ☐ Metal: ☐ Asbestos: ☐ Vinyl: ☐ Tar Ppr: ☐	Siding material: Clpbd: X Weatherbd: ☐ Vert: ☐ Wd. Shngl: ☐ Brick: ☐ Stone: ☐ Block: ☐ Metal: ☐ Asbestos: ☐ Vinyl: ☐ Tar Ppr: ☐
Brick: ☐ Stone: ☐ Block: ☐ Poured or Stucco: ☐ Tile: ☐	Foundation: Brick: ☐ Stone: ☐ Block: ☐ Poured or Stucco: X Tile: ☐
Gable: X Hipped: ☐ Flat: ☐ Mansard: ☐ Other:	Roof: Gable: X Hipped: ☐ Flat: ☐ Mansard: ☐ Other:
Asphalt Shngl: X Metal: ☐ Wood Shngl: ☐ Other:	Roof Material: Asphalt Shngl: X Metal: ☐ Wood Shngl: ☐ Other:
Good: ☐ Fair: X Alt: ☐ Vy Alt: ☐ Add., Major: X Minor: ☐	Integrity: Good: X Fair: ☐ Alt: ☐ Vy Alt: ☐ Add., Major: X Minor: ☐
1700-1799: ☐ 1800-1859: ☐ 1860-1909: X 1910-1945: ☐	Period: 1700-1799: ☐ 1800-1859: ☐ 1860-1909: X 1910-1945: ☐
Bibliography and further notes on Reverse	BUILDING 3: or Note:
Surveyed by: Date:	BUILDING 4: or Note:

8. 422-6488

ILLINOIS RURAL SURVEY

County: McHenry | Site #: 4743 | Town:
¼: NE 26 NW | Sec: 25 | TWP: 44N | Range: 8E
Street: Valley View | Street View: X
Industrial/Commercial Complex w/3 or more Bldgs.: ☐

FARMSTEAD ☐
House: X 2 Houses: ☐ 1 Major Barn: X 2 Mjr Barns: ☐ 3 Mjr Barns: ☐ Corn Cribs: 1: X 2: ☐ 3+: ☐
Garage: X Mach. Shed: ☐ Granary: ☐ Smokehouse: ☐ Summer Kitchen: ☐ Silo: X Windmill: ☐
Grain Bins: ☐ Pump House: X Hog Houses: ☐ Chicken Coop: ☐ Outhouse: ☐ Mobile Homes: ☐
Sheds, 1-3: X 3+: ☐ Metal Bldgs: ☐ Comments:



PHOTO (additional photos on back)

BUILDING 1	BUILDING 2
FRAME#: 3	Pres. Funct.: House	Same ? ☐
	FRAME#: 4	Pres. Funct.: Barn	Same ? ☐
Residence: ☐ Outbuilding: ☐ Public: ☐ Commercial: ☐ Barn: ☐ Industrial: ☐ Structural: ☐ Religious: ☐	Original Function: Residence: ☐ Outbuilding: ☐ Public: ☐ Commercial: ☐ Barn: X Industrial: ☐ Structural: ☐ Religious: ☐
Deteriorated: ☐ Abandoned: ☐ Lrg: ☐ Md: X Sml: ☐	Condition/Use/Size: Deteriorated: ☐ Abandoned: ☐ Lrg: X Md: ☐ Sml: ☐
Building TYPE: 1 1 0 4 or: 102	Stories: 1: ☐ 1-½: ☐ 2: X 2+: ☐	Building TYPE: 2 1 1 1 or: 205	Stories: 1: ☐ 1-½: ☐ 2: ☐ 2+: ☐
Frame: X Masonry: ☐ Pole: ☐ Log: ☐ Other:	Structure: Frame: X Masonry: ☐ Pole: ☐ Log: ☐ Other:
Clpbd: X Weatherbd: ☐ Vert: ☐ Wd. Shngl: ☐ Brick: ☐ Stone: ☐ Block: ☐ Metal: ☐ Asbestos: ☐ Vinyl: ☐ Tar Ppr: ☐	Siding material: Clpbd: ☐ Weatherbd: ☐ Vert: X Wd. Shngl: ☐ Brick: ☐ Stone: ☐ Block: ☐ Metal: ☐ Asbestos: ☐ Vinyl: ☐ Tar Ppr: ☐
Brick: ☐ Stone: ☐ Block: ☐ Poured or Stucco: ☐ Tile: ☐ Cobble stone	Foundation: Brick: ☐ Stone: ☐ Block: ☐ Poured or Stucco: ☐ Tile: ☐
Gable: X Hipped: ☐ Flat: ☐ Mansard: ☐ Other:	Roof: Gable: X Hipped: ☐ Flat: ☐ Mansard: ☐ Other:
Asphalt Shngl: X Metal: ☐ Wood Shngl: ☐ Other:	Roof Material: Asphalt Shngl: ☐ Metal: ☐ Wood Shngl: X Other:
Good: ☐ Fair: X Alt: ☐ Vy Alt: ☐ Add., Major: ☐ Minor: ☐	Integrity: Good: X Fair: ☐ Alt: ☐ Vy Alt: ☐ Add., Major: ☐ Minor: ☐
1700-1799: ☐ 1800-1859: X 1860-1909: X 1910-1945: ☐	Period: 1700-1799: ☐ 1800-1859: ☐ 1860-1909: X 1910-1945: ☐
Bibliography and further notes on Reverse	BUILDING 3: or Note: Brick silo / No top
Surveyed by: Date:	BUILDING 4: or Note:

8. 422-6488



ILLINOIS RURAL SURVEY

County: McHenry | Site #: 4744 | Town:
¼: SW | Sec: 24 | TWP: 44 N | Range: 8E
Street: Valley View | Street View: [ ]
Industrial/Commercial Complex w/3 or more Bldgs.: [ ]

FARMSTEAD: [X]
House: [X] 2 Houses: [ ] 1 Major Barn: [ ] 2 My Barns: [ ] 3 My Barns: [ ] Corn Cribs: 1 [ ], 2 [ ], 3+ [ ]
Garage: [ ] Mach. Shed: [ ] Granary: [ ] Smokehouse: [ ] Summer Kitchen: [ ] Silo: [ ] Windmill: [ ]
Grain Bins: [ ] Pump House: [ ] Hog House: [ ] Chicken Coop: [ ] Outhouse: [ ] Mobile Homes: [ ]
Sheds, 1-3: [X] 3+: [ ] Metal Bldgs: [ ] Comments:



FRAME# 5	Pres. Funct.: Residence	Same ? [X]	≠1 BUILDING 2≠
Residence: [X] Outbuilding: [ ] Public: [ ] Commercial: [ ] Barn: [ ] Industrial: [ ] Structural: [ ] Religious: [ ]			Original Function
Deteriorated: [ ] Abandoned: [X] Lrg: [ ] Mid: [X] Sml: [ ]			Condition/Integrity
1 1 0 2 or:	Stories: 1: [ ] 1-½: [ ] 2: [X] 2+: [ ]		Building TYPE
Frame: [X] Masonry: [ ] Pole: [ ] Log: [ ] Other:			Structure
Clpbd: [X] Weatherbd: [ ] Vert: [ ] Wd. Shngl: [ ] Brick: [ ] Stone: [ ] Block: [ ] Metal: [ ] Asbestos: [ ] Vinyl: [ ] Tar Ppr: [ ]			Siding material
Brick: [ ] Stone: [ ] Block: [ ] Poured or Stucco: [ ] Tile: [ ]			Foundation
Gable: [X] Hipped: [ ] Flat: [ ] Mansard: [ ] Other:			Roof
Asphalt Shngl: [X] Metal: [ ] Wood Shngl: [ ] Other:			Roof Material
Good: [X] Fair: [ ] Alt: [ ] Vy Alt: [ ] Add., Major: [ ] Minor: [ ]			Integrity
1700-1799: [ ] 1800-1859: [ ] 1860-1910: [X] 1910-1945: [ ]			Period
Bibliography and further notes on Reverse			BUILDING 3
Surveyed by: Date			BUILDING 4

Same ? [ ]
Residence [ ] Outbuilding [ ] Public [ ] Commercial [ ] Barn [ ] Industrial [ ] Structural [ ] Religious [ ]
Deteriorated [ ] Abandoned [ ] Lrg [ ] Mid [ ] Sm [ ]
or: Stories: 1 [ ] 1-½ [ ] 2 [ ] 2+ [ ]
Frame [ ] Masonry [ ] Pole [ ] Log [ ] Other
Clpbd [ ] Weatherbd [ ] Vert [ ] Wd. Shngl [ ] Brick [ ] Stone [ ] Block [ ] Metal [ ] Asbestos [ ] Vinyl [ ] Tar Ppr [ ]
Brick [ ] Stone [ ] Block [ ] Poured or Stucco [ ] Tile [ ]
Gable [ ] Hipped [ ] Flat [ ] Mansard [ ] Other
Asphalt Shngl [ ] Metal [ ] Wood Shngl [ ] Other
Good [ ] Fair [ ] Alt [ ] Vy Alt [ ] Add., Major [ ] Minor [ ]
1700-1799 [ ] 1800-1859 [ ] 1860-1910 [ ] 1910-1945 [ ]
or: Notes:
or: Notes:

R. 422-0455

ILLINOIS RURAL SURVEY

County: McHenry | Site #: 4745 | Town:
¼: SE | Sec: 25 | TWP: 44N | Range: 8E
Street: 4809 Buhl Rd | Street View: [X]
Industrial/Commercial Complex w/3 or more Bldgs.: [ ]

FARMSTEAD: [X]
House: [ ] 2 Houses: [ ] 1 Major Barn: [ ] 2 My Barns: [ ] 3 My Barns: [ ] Corn Cribs: 1 [ ], 2: [ ], 3+ [ ]
Garage: [ ] Mach. Shed: [ ] Granary: [ ] Smokehouse: [ ] Summer Kitchen: [ ] Silo: [ ] Windmill: [ ]
Grain Bins: [ ] Pump House: [ ] Hog House: [ ] Chicken Coop: [ ] Outhouse: [ ] Mobile Homes: [ ]
Sheds, 1-3: [ ] 3+: [ ] Metal Bldgs: [ ] Comments:



FRAME# 6	Pres. Funct.: Residence	Same ? [X]	≠1 BUILDING 2≠
Residence: [X] Outbuilding: [ ] Public: [ ] Commercial: [ ] Barn: [ ] Industrial: [ ] Structural: [ ] Religious: [ ]			Original Function
Deteriorated: [ ] Abandoned: [ ] Lrg: [ ] Mid: [ ] Sml: [X]			Condition/Integrity
1 7 0 2 or:	Stories: 1: [ ] 1-½: [ ] 2: [X] 2+: [ ]		Building TYPE
Frame: [X] Masonry: [ ] Pole: [ ] Log: [ ] Other:			Structure
Clpbd: [ ] Weatherbd: [ ] Vert: [ ] Wd. Shngl: [ ] Brick: [ ] Stone: [ ] Block: [ ] Metal: [X] Asbestos: [ ] Vinyl: [ ] Tar Ppr: [ ]			Siding material
Brick: [ ] Stone: [ ] Block: [ ] Poured or Stucco: [ ] Tile: [ ]			Foundation
Gable: [X] Hipped: [ ] Flat: [ ] Mansard: [ ] Other:			Roof
Asphalt Shngl: [X] Metal: [ ] Wood Shngl: [ ] Other:			Roof Material
Good: [ ] Fair: [X] Alt: [ ] Vy Alt: [ ] Add., Major: [ ] Minor: [ ]			Integrity
1700-1799: [ ] 1800-1859: [ ] 1860-1910: [X] 1910-1945: [ ]			Period
Bibliography and further notes on Reverse			BUILDING 3
Surveyed by: Date			BUILDING 4

Same ? [ ]
Residence [ ] Outbuilding [ ] Public [ ] Commercial [ ] Barn [ ] Industrial [ ] Structural [ ] Religious [ ]
Deteriorated [ ] Abandoned [ ] Lrg [ ] Mid [ ] Sm [ ]
or: Stories: 1 [ ] 1-½ [ ] 2 [ ] 2+ [ ]
Frame [ ] Masonry [ ] Pole [ ] Log [ ] Other
Clpbd [ ] Weatherbd [ ] Vert [ ] Wd. Shngl [ ] Brick [ ] Stone [ ] Block [ ] Metal [ ] Asbestos [ ] Vinyl [ ] Tar Ppr [ ]
Brick [ ] Stone [ ] Block [ ] Poured or Stucco [ ] Tile [ ]
Gable [ ] Hipped [ ] Flat [ ] Mansard [ ] Other
Asphalt Shngl [ ] Metal [ ] Wood Shngl [ ] Other
Good [ ] Fair [ ] Alt [ ] Vy Alt [ ] Add., Major [ ] Minor [ ]
1700-1799 [ ] 1800-1859 [ ] 1860-1910 [ ] 1910-1945 [ ]
or: Notes:
or: Notes:

R. 422-0455

ILLINOIS RURAL SURVEY

County: McHenry	Site #: 4746	Town:	
¼: SE	Sec: 25	TWP: 44N	Range: 8E
Street: Bard Rd		Street View: ✓	

Industrial/Commercial Complex w/3 or more Bldgs.: ☐

FARMSTEAD ☐

House: ☒ 3 Houses: ☒ 1 Major Barn: ☐ 2 Mjr Barns: ☐ 3 Mjr Barns: ☐ Corn Cribs: 1 ☐, 2 ☐, 3+ ☐

Garage: ☐ Mach. Shed: ☐ Granary: ☐ Smokehouse: ☐ Summer Kitchen: ☐ Silo: ☐ Windmill: ☐

Grain Bins: ☐ Pump House: ☐ Hog House: ☐ Chicken Coop: ☒ Outhouse: ☐ Mobile Homes: ☐

Sheds, 1-3: ☐ 3+: ☐ Metal Bldgs: ☒ Comments: Moore Farm 2 new house



FRAME# 7	Pres. Funct.: Residence	Same ? ☐	w/1 BUILDING 2w	FRAME# 8	Pres. Funct.: Barn	Same ? ☒
Residence: ☒ Outbuilding: ☐ Public: ☐ Commercial: ☐ Barn: ☐ Industrial: ☐ Structural: ☐ Religious: ☐			Original Function	Residence: ☐ Outbuilding: ☐ Public: ☐ Commercial: ☐ Barn: ☒ Industrial: ☐ Structural: ☐ Religious: ☐		
Deteriorated: ☐ Abandoned: ☐ Lrg: ☐ Mid: ☒ Sml: ☐			Condition/Integrity	Deteriorated: ☐ Abandoned: ☐ Lrg: ☒ Mid: ☐ Sm: ☐		
1 0	or:	Stories: 1: ☐ 1-½: ☐ 2: ☒ 2+: ☐	Building TYPE	2 0 1	or:	Stories: 1: ☐ 1-½: ☐ 2: ☐ 2+: ☐
Frame: ☒ Masonry: ☐ Pole: ☐ Log: ☐ Other:			Structure	Frame: ☒ Masonry: ☐ Pole: ☐ Log: ☐ Other:		
Clpbd: ☐ Weathrbd: ☐ Vert: ☐ Wd. Shngl: ☐ Brick: ☐ Stone: ☐ Block: ☐ Metal: ☒ Asbestos: ☐ Vinyl: ☐ Tar Ppr: ☐			Siding material	Clpbd: ☐ Weathrbd: ☐ Vert: ☐ Wd. Shngl: ☐ Brick: ☐ Stone: ☐ Block: ☐ Metal: ☒ Asbestos: ☐ Vinyl: ☐ Tar Ppr: ☐		
Brick: ☐ Stone: ☐ Block: ☐ Poured or Stucco: ☐ Tile: ☐			Foundation	Brick: ☐ Stone: ☒ Block: ☐ Poured or Stucco: ☐ Tile: ☐		
Gable: ☒ Hipped: ☐ Flat: ☐ Mansard: ☐ Other:			Roof	Gable: ☒ Hipped: ☐ Flat: ☐ Mansard: ☐ Other:		
Asphalt Shngl: ☒ Metal: ☐ Wood Shngl: ☐ Other:			Roof Material	Asphalt Shngl: ☐ Metal: ☐ Wood Shngl: ☐ Other:		
Good: ☐ Fair: ☒ Alt: ☐ Vy Alt: ☐ Add., Major: ☒ Minor: ☐			Integrity	Good: ☐ Fair: ☒ Alt: ☐ Vy Alt: ☐ Add., Major: ☐ Minor: ☐		
1700-1799: ☐ 1800-1859: ☐ 1860-1910: ☒ 1910-1945: ☐			Period	1700-1799: ☐ 1800-1859: ☐ 1860-1910: ☒ 1910-1945: ☐		
Bibliography and further notes on Reverse			BUILDING 3		or:	Note:
Surveyed by:	Date:		BUILDING 4		or:	Note:

IL 422-6468

ILLINOIS RURAL SURVEY

County: McHenry	Site #: 4747	Town:	
¼: SE	Sec: 30	TWP: 44N	Range: 9E
Street:		Street View: ✓	

Industrial/Commercial Complex w/3 or more Bldgs.: ☐

FARMSTEAD ☐

House: ☒ 2 Houses: ☐ 1 Major Barn: ☒ 2 Mjr Barns: ☐ 3 Mjr Barns: ☐ Corn Cribs: 1 ☐, 2 ☐, 3+ ☐

Garage: ☐ Mach. Shed: ☐ Granary: ☐ Smokehouse: ☐ Summer Kitchen: ☐ Silo: ☐ Windmill: ☐

Grain Bins: ☐ Pump House: ☐ Hog House: ☐ Chicken Coop: ☐ Outhouse: ☐ Mobile Homes: ☐

Sheds, 1-3: ☐ 3+: ☐ Metal Bldgs: ☐ Comments: Fox Valley campgrounds



Photo (measure photos on back)

FRAME# 801	Pres. Funct.: House	Same ? ✓	w/1 BUILDING 2w	FRAME#	Pres. Funct.: Barn	Same ? ☒
Residence: ☒ Outbuilding: ☐ Public: ☐ Commercial: ☐ Barn: ☐ Industrial: ☐ Structural: ☐ Religious: ☐			Original Function	Residence: ☐ Outbuilding: ☐ Public: ☐ Commercial: ☐ Barn: ☐ Industrial: ☐ Structural: ☐ Religious: ☐		
Deteriorated: ☐ Abandoned: ☐ Lrg: ☐ Mid: ☐ Sml: ☐			Condition/Integrity	Deteriorated: ☐ Abandoned: ☐ Lrg: ☐ Mid: ☒ Sm: ☐		
1 0 1	or:	Stories: 1: ☐ 1-½: ☐ 2: ☒ 2+: ☐	Building TYPE	2 0 1	or:	Stories: 1: ☐ 1-½: ☐ 2: ☐ 2+: ☐
Frame: ☒ Masonry: ☒ Pole: ☐ Log: ☐ Other:			Structure	Frame: ☒ Masonry: ☐ Pole: ☐ Log: ☐ Other:		
Clpbd: ☐ Weathrbd: ☐ Vert: ☐ Wd. Shngl: ☐ Brick: ☒ Stone: ☐ Block: ☐ Metal: ☐ Asbestos: ☐ Vinyl: ☐ Tar Ppr: ☐			Siding material	Clpbd: ☐ Weathrbd: ☐ Vert: ☐ Wd. Shngl: ☐ Brick: ☐ Stone: ☐ Block: ☐ Metal: ☐ Asbestos: ☒ Vinyl: ☐ Tar Ppr: ☐		
Brick: ☒ Stone: ☐ Block: ☐ Poured or Stucco: ☐ Tile: ☐			Foundation	Brick: ☐ Stone: ☐ Block: ☐ Poured or Stucco: ☐ Tile: ☐		
Gable: ☒ Hipped: ☐ Flat: ☐ Mansard: ☐ Other:			Roof	Gable: ☒ Hipped: ☐ Flat: ☐ Mansard: ☐ Other:		
Asphalt Shngl: ☒ Metal: ☐ Wood Shngl: ☐ Other:			Roof Material	Asphalt Shngl: ☒ Metal: ☐ Wood Shngl: ☐ Other:		
Good: ☐ Fair: ☒ Alt: ☐ Vy Alt: ☐ Add., Major: ☒ Minor: ☐			Integrity	Good: ☐ Fair: ☒ Alt: ☐ Vy Alt: ☐ Add., Major: ☐ Minor: ☐		
1700-1799: ☐ 1800-1859: ☐ 1860-1910: ☒ 1910-1945: ☐			Period	1700-1799: ☐ 1800-1859: ☐ 1860-1910: ☒ 1910-1945: ☐		
Bibliography and further notes on Reverse			BUILDING 3		or:	Note:
Surveyed by:	Date:		BUILDING 4		or:	Note:

IL 422-6468

ILLINOIS RURAL SURVEY

County: McHenry | Site #: 4748 | Town:
¼: NE | Sec: 25 | TWP: 44N | Range: 8E
Street: Bunl | Street View: ✓
Industrial/Commercial Complex w/3 or more Bldgs.: ☐

FARMSTEAD: ✓

House: ✓ 2 Houses: ☐ 1 Major Barn: ☐ 2 Mj Barns: ☐ 3 Mj Barns: ☐ Corn Cribs: 1 ☐, 2 ☐, 3+ ☐
Garage: ✓ Mach. Shed: ☐ Granary: ☐ Smokehouse: ☐ Summer Kitchen: ☐ Silo: ☐ Windmill: ☐
Grain Bins: ☐ Pump House: ☐ Hog Houses: ☐ Chicken Coop: ☐ Outhouse: ☐ Mobile Homes: ☐
Sheds, 1-3: ☐ 3+: ☐ Metal Bldgs: ☐ Comments:



PHOTO HERE

FRAME#: 10 | Pres. Funct.: Residence | Same ? ✓

Residence: ✓ Outbuilding: ☐ Public: ☐ Commercial: ☐ Barn: ☐ Industrial: ☐ Structural: ☐ Religious: ☐
Deteriorated: ☐ Abandoned: ☐ Lrg: ☐ Mid: ✓ Sml: ☐
1102 or: Stories: 1: ☐ 1-½: ☐ 2: ☐ 2+: ☐
Frame: ✓ Masonry: ☐ Pole: ☐ Log: ☐ Other:
Clpbd: ☐ Weatherbd: ☐ Vert: ☐ Wd. Shngl: ☐ Brick: ☐
Stone: ☐ Block: ☐ Metal: ✓ Asbestos: ☐ Vinyl: ☐ Tar Ppr: ☐
Brick: ☐ Stone: ✓ Block: ☐ Poured or Stucco: ☐ Tile: ☐
Gable: ✓ Hipped: ☐ Flat: ☐ Mansard: ☐ Other:
Asphalt Shngl: ✓ Metal: ☐ Wood Shngl: ☐ Other:
Good: ☐ Fair: ✓ Attr: ☐ Vy Attd: ☐ Add., Major: ✓ Minor: ☐
1700-1799: ☐ 1800-1859: ☐ 1860-1910: ✓ 1910-1945: ☐

Bibliography and further notes on Reverse

Surveyed by: Date:

ex I BUILDING 2 ex	FRAME#: Pres. Funct.: Same ? ☐
Original Function	Residence ☐ Outbuilding ☐ Public ☐ Commercial ☐ Barn ☐ Industrial ☐ Structural ☐ Religious ☐
Condition/Usefulness	Deteriorated ☐ Abandoned ☐ Lrg ☐ Mid ☐ Sml ☐
Building TYPE	or: Stories: 1 ☐ 1-½ ☐ 2 ☐ 2+ ☐
Structure	Frame ☐ Masonry ☐ Pole ☐ Log ☐ Other:
Siding material	Clpbd ☐ Weatherbd ☐ Vert ☐ Wd. Shngl ☐ Brick ☐ Stone ☐ Block ☐ Metal ☐ Asbestos ☐ Vinyl ☐ Tar Ppr ☐
Foundation	Brick ☐ Stone ☐ Block ☐ Poured or Stucco ☐ Tile ☐
Roof	Gable ☐ Hipped ☐ Flat ☐ Mansard ☐ Other:
Roof Material	Asphalt Shngl ☐ Metal ☐ Wood Shngl ☐ Other:
Integrity	Good ☐ Fair ☐ Attr ☐ Vy Attd ☐ Add., Major ☐ Minor ☐
Period	1700-1799 ☐ 1800-1859 ☐ 1860-1910 ☐ 1910-1945 ☐
BUILDING 3	or: Note:
BUILDING 4	or: Note:

IL 422-0486

ILLINOIS RURAL SURVEY

County: McHenry | Site #: 4749 | Town:
¼: SW | Sec: 5 | TWP: 43N | Range: 9E
Street: Raccoon Bridge Rd | Street View: ☐
Industrial/Commercial Complex w/3 or more Bldgs.: ☐ River Bend Tavern

FARMSTEAD: ☐

House: ☐ 2 Houses: ☐ 1 Major Barn: ☐ 2 Mj Barns: ☐ 3 Mj Barns: ☐ Corn Cribs: 1 ☐, 2 ☐, 3+ ☐
Garage: ☐ Mach. Shed: ☐ Granary: ☐ Smokehouse: ☐ Summer Kitchen: ☐ Silo: ☐ Windmill: ☐
Grain Bins: ☐ Pump House: ☐ Hog Houses: ☐ Chicken Coop: ☐ Outhouse: ☐ Mobile Homes: ☐
Sheds, 1-3: ☐ 3+: ☐ Metal Bldgs: ☐ Comments:



PHOTO HERE

FRAME#: 11 | Pres. Funct.: Tavern | Same ? ☐

Residence: ☐ Outbuilding: ☐ Public: ✓ Commercial: ✓ Barn: ☐ Industrial: ☐ Structural: ☐ Religious: ☐
Deteriorated: ☐ Abandoned: ☐ Lrg: ☐ Mid: ☐ Sml: ☐
503 or: Stories: 1: ☐ 1-½: ☐ 2: ☐ 2+: ☐
Frame: ✓ Masonry: ☐ Pole: ☐ Log: ☐ Other:
Clpbd: ✓ Weatherbd: ☐ Vert: ☐ Wd. Shngl: ☐ Brick: ☐
Stone: ☐ Block: ☐ Metal: ☐ Asbestos: ☐ Vinyl: ☐ Tar Ppr: ☐
Brick: ☐ Stone: ☐ Block: ☐ Poured or Stucco: ☐ Tile: ☐
Gable: ✓ Hipped: ☐ Flat: ☐ Mansard: ☐ Other:
Asphalt Shngl: ✓ Metal: ☐ Wood Shngl: ☐ Other:
Good: ☐ Fair: ✓ Attr: ☐ Vy Attd: ☐ Add., Major: ✓ Minor: ☐
1700-1799: ☐ 1800-1859: ☐ 1860-1910: ☐ 1910-1945: ✓

Bibliography and further notes on Reverse

Surveyed by: Date:

ex I BUILDING 2 ex	FRAME#: Pres. Funct.: Same ? ☐
Original Function	Residence ☐ Outbuilding ☐ Public ☐ Commercial ☐ Barn ☐ Industrial ☐ Structural ☐ Religious ☐
Condition/Usefulness	Deteriorated ☐ Abandoned ☐ Lrg ☐ Mid ☐ Sml ☐
Building TYPE	or: Stories: 1 ☐ 1-½ ☐ 2 ☐ 2+ ☐
Structure	Frame ☐ Masonry ☐ Pole ☐ Log ☐ Other:
Siding material	Clpbd ☐ Weatherbd ☐ Vert ☐ Wd. Shngl ☐ Brick ☐ Stone ☐ Block ☐ Metal ☐ Asbestos ☐ Vinyl ☐ Tar Ppr ☐
Foundation	Brick ☐ Stone ☐ Block ☐ Poured or Stucco ☐ Tile ☐
Roof	Gable ☐ Hipped ☐ Flat ☐ Mansard ☐ Other:
Roof Material	Asphalt Shngl ☐ Metal ☐ Wood Shngl ☐ Other:
Integrity	Good ☐ Fair ☐ Attr ☐ Vy Attd ☐ Add., Major ☐ Minor ☐
Period	1700-1799 ☐ 1800-1859 ☐ 1860-1910 ☐ 1910-1945 ☐
BUILDING 3	or: Note:
BUILDING 4	or: Note:

IL 422-0486

ILLINOIS RURAL SURVEY



County: McHenry | Site #: 4750 | Town:
¼: NE | Sec: 8 | TWP: 43N | Range: 9E
Street: Three Oaks Rd | Street View: X
Industrial/Commercial Complex w/3 or more Bldgs.: ☐

FARMSTEAD ☐
House: X | 2 Houses: ☐ | 1 Major Barn: X | 2 Mjr Barns: ☐ | 3 Mjr Barns: ☐ | Corn Cribs: 1 ☐, 2 ☐, 3+ ☐
Garage: ☐ | Mach. Shed: ☐ | Granary: ☐ | Smokehouse: ☐ | Summer Kitchen: ☐ | Silo: X | Windmill: ☐
Grain Bins: ☐ | Pump House: X | Hog House: ☐ | Chicken Coop: ☐ | Outhouse: ☐ | Mobile Homes: ☐
Sheds, 1-3: ☐ 3+: ☐ | Metal Bldgs: ☐ | Comments:

PHOTO (Additional photos on back)

FRAME# 12	Pres. Funct.: Residence	Same ? X	
Residence: X	Outbuilding: ☐	Public: ☐	Commercial: ☐	Barn: ☐	Industrial: ☐	Structural: ☐	Religious: ☐
Deteriorated: ☐	Abandoned: ☐	Lrg: ☐	Md: ☐	Sml: X
1 1/2	Stories: 1 ☐	1-½: ☐	2: X	2+: ☐
Frame: X	Masonry: ☐	Pole: ☐	Log: ☐	Other:
Clapbd: X	Weatherbd: ☐	Vert: ☐	Wd. Shngl: ☐	Brick: ☐
Stone: ☐	Block: ☐	Metal: ☐	Asbestos: ☐	Vinyl: ☐	Tar Ppr: ☐
Brick: ☐	Stone: ☐	Block: ☐	Poured or Stucco: ☐	Tile: ☐
Gable: X	Hipped: ☐	Flat: ☐	Mansard: ☐	Other:
Asphalt Shngl: X	Metal: ☐	Wood Shngl: ☐	Other:
Good: X	Fair: ☐	Alt: ☐	Vy Alt: ☐	Add., Major: X	Minor: ☐
1700-1799: ☐	1800-1859: ☐	1860-1909: X	1910-1945: ☐

Bibliography and further notes on Reverse

Surveyed by: _____ Date: _____

or 1 BUILDING 2	FRAME# 12	Pres. Funct.: Barn	Same ? ☐
Original Function	Residence: ☐	Outbuilding: ☐	Public: ☐	Commercial: ☐	Barn: X	Industrial: ☐	Structural: ☐	Religious: ☐
Condition/use/size	Deteriorated: ☐	Abandoned: ☐	Lrg: ☐	Md: X	Sml: ☐
Building TYPE	9	0	7	or	Stories: 1 ☐	1-½: ☐	2: ☐	2+: ☐
Structure	Frame: X	Masonry: ☐	Pole: ☐	Log: ☐	Other:
Siding material	Clapbd: ☐	Weatherbd: ☐	Vert: X	Wd. Shngl: ☐	Brick: ☐
	Stone: ☐	Block: ☐	Metal: ☐	Asbestos: ☐	Vinyl: ☐	Tar Ppr: ☐
Foundation	Brick: ☐	Stone: ☐	Block: ☐	Poured or Stucco: X	Tile: ☐
Roof	Gable: X	Hipped: ☐	Flat: ☐	Mansard: ☐	Other:
Roof Material	Asphalt Shngl: ☐	Metal: ☐	Wood Shngl: X	Other:
Integrity	Good: X	Fair: ☐	Alt: ☐	Vy Alt: ☐	Add., Major: ☐	Minor: ☐
Period	1700-1799: ☐	1800-1859: ☐	1860-1910: X	1910-1945: ☐
BUILDING 3					or	Note:
BUILDING 4					or	Note:

8. 422-6468

ILLINOIS RURAL SURVEY



County: McHenry | Site #: 4751 | Town:
¼: NE | Sec: 26 | TWP: 43N | Range: 8E
Street: Algonquin Beach Rd | Street View: X
Industrial/Commercial Complex w/3 or more Bldgs.: ☐ Lochaven Resort

FARMSTEAD ☐
House: ☐ | 2 Houses: ☐ | 1 Major Barn: ☐ | 2 Mjr Barns: ☐ | 3 Mjr Barns: ☐ | Corn Cribs: 1 ☐, 2 ☐, 3+ ☐
Garage: ☐ | Mach. Shed: ☐ | Granary: ☐ | Smokehouse: ☐ | Summer Kitchen: ☐ | Silo: ☐ | Windmill: ☐
Grain Bins: ☐ | Pump House: ☐ | Hog House: ☐ | Chicken Coop: ☐ | Outhouse: ☐ | Mobile Homes: ☐
Sheds, 1-3: ☐ 3+: ☐ | Metal Bldgs: ☐ | Comments: Many small cottages All the same

FRAME# 13	Pres. Funct.: Cottages	Same ? X	
Residence: X	Outbuilding: ☐	Public: ☐	Commercial: X	Barn: ☐	Industrial: ☐	Structural: ☐	Religious: ☐
Deteriorated: X	Abandoned: ☐	Lrg: ☐	Md: ☐	Sml: X
1 1/2	Stories: 1: X	1-½: ☐	2: ☐	2+: ☐
Frame: X	Masonry: ☐	Pole: ☐	Log: ☐	Other:
Clapbd: X	Weatherbd: X	Vert: ☐	Wd. Shngl: ☐	Brick: ☐
Stone: ☐	Block: ☐	Metal: ☐	Asbestos: X	Vinyl: ☐	Tar Ppr: ☐
Brick: ☐	Stone: ☐	Block: ☐	Poured or Stucco: ☐	Tile: ☐
Gable: X	Hipped: ☐	Flat: ☐	Mansard: ☐	Other:
Asphalt Shngl: X	Metal: ☐	Wood Shngl: ☐	Other:
Good: X	Fair: ☐	Alt: ☐	Vy Alt: ☐	Add., Major: ☐	Minor: ☐
1700-1799: ☐	1800-1859: ☐	1860-1910: X	1910-1945: X

Bibliography and further notes on Reverse

Surveyed by: _____ Date: _____

or 1 BUILDING 2	FRAME# 15	Pres. Funct.: Unknown	Same ? ☐
Original Function	Residence: ☐	Outbuilding: ☐	Public: ☐	Commercial: X	Barn: ☐	Industrial: ☐	Structural: ☐	Religious: ☐
Condition/use/size	Deteriorated: ☐	Abandoned: ☐	Lrg: ☐	Md: ☐	Sml: ☐ Unknown
Building TYPE					or Photo house	Stories: 1 ☐	1-½: ☐	2: X	2+: ☐
Structure	Frame: ☐	Masonry: ☐	Pole: ☐	Log: ☐	Other:
Siding material	Clapbd: ☐	Weatherbd: ☐	Vert: ☐	Wd. Shngl: ☐	Brick: ☐
	Stone: ☐	Block: ☐	Metal: ☐	Asbestos: ☐	Vinyl: ☐	Tar Ppr: ☐
Foundation	Brick: ☐	Stone: ☐	Block: ☐	Poured or Stucco: ☐	Tile: ☐
Roof	Gable: X	Hipped: ☐	Flat: ☐	Mansard: ☐	Other:
Roof Material	Asphalt Shngl: X	Metal: ☐	Wood Shngl: ☐	Other:
Integrity	Good: ☐	Fair: ☐	Alt: ☐	Vy Alt: ☐	Add., Major: ☐	Minor: ☐
Period	1700-1799: ☐	1800-1859: ☐	1860-1910: ☐	1910-1945: X
BUILDING 3					or	Note:
BUILDING 4					or	Note:

8. 422-6469



14

15

The Recharge Resort closed in the 1960's

ILLINOIS RURAL SURVEY

County: McHenry | Site #: 4752 | Town:

¼: NE | Sec: 26 | TWP: 43N | Range: 8E

Street: 10820 River Rd | Street View: ✓

Industrial/Commercial Complex w/3 or more Bldgs.: ☐

FARMSTEAD ☐

House: ✓ 2 Houses: ☐ 1 Major Barn: ☐ 2 Mjr Barns: ☐ 3 Mjr Barns: ☐ Corn Cribs, 1: ☐, 2: ☐, 3+: ☐

Garage: ☐ Mach. Shed: ☐ Granary: ☐ Smokehouse: ☐ Summer Kitchen: ☐ Silo: ☐ Windmill: ☐

Grain Bins: ☐ Pump House: ☐ Hog Houses: ☐ Chicken Coop: ☐ Outhouse: ☐ Mobile Homes: ☐

Sheds, 1-3: ☐ 3+: ☐ Metal Bldgs: ☐ Comments:



FRAME# 16 | Pres. Funct.: Cottage | Same ? ✓

Residence: ✓ Outbuilding: ☐ Public: ☐ Commercial: ☐ Barn: ☐ Industrial: ☐ Structural: ☐ Religious: ☐	Original Function	Residence: ☐ Outbuilding: ☐ Public: ☐ Commercial: ☐ Barn: ☐ Industrial: ☐ Structural: ☐ Religious: ☐
Deteriorated: ☐ Abandoned: ☐ Lrg: ☐ Md: ☐ Sml: ✓	Condition/Usefulness	Deteriorated: ☐ Abandoned: ☐ Lrg: ☐ Md: ☐ Sm: ☐
1 1 0 6 or: Stones, 1: ✓ 1-½: ☐ 2: ☐ 2+: ☐	Building TYPE	or: Stones, 1: ☐ 1-½: ☐ 2: ☐ 2+: ☐
Frame: ✓ Masonry: ☐ Pole: ☐ Log: ☐ Other:	Structure	Frame: ☐ Masonry: ☐ Pole: ☐ Log: ☐ Other:
Clpbd: ✓ Weatherbd: ☐ Vert: ☐ Wd. Shngl: ☐ Brick: ☐ Stone: ☐ Block: ☐ Metal: ☐ Asbestos: ☐ Vinyl: ☐ Tar Ppr: ☐	Siding material	Clpbd: ☐ Weatherbd: ☐ Vert: ☐ Wd. Shngl: ☐ Brick: ☐ Stone: ☐ Block: ☐ Metal: ☐ Asbestos: ☐ Vinyl: ☐ Tar Ppr: ☐
Brick: ☐ Stone: ☐ Block: ☐ Poured or Stucco: ☐ Tile: ☐	Foundation	Brick: ☐ Stone: ☐ Block: ☐ Poured or Stucco: ☐ Tile: ☐
Gable: ✓ Hipped: ☐ Flat: ☐ Mansard: ☐ Other:	Roof	Gable: ☐ Hipped: ☐ Flat: ☐ Mansard: ☐ Other:
Asphalt Shngl: ✓ Metal: ☐ Wood Shngl: ☐ Other:	Roof Material	Asphalt Shngl: ☐ Metal: ☐ Wood Shngl: ☐ Other:
Good: ☐ Fair: ✓ Attr: ☐ Vy Attd: ☐ Add., Major: ☐ Minor: ☐	Integrity	Good: ☐ Fair: ☐ Attr: ☐ Vy Attd: ☐ Add., Major: ☐ Minor: ☐
1700-1799: ☐ 1800-1859: ☐ 1860-1910: ☐ 1910-1945: ✓	Period	1700-1799: ☐ 1800-1859: ☐ 1860-1910: ☐ 1910-1945: ☐
Bibliography and further notes on Reverse	BUILDING 3	or: Note:
Surveyed by: Date:	BUILDING 4	or: Note:

IL 422-0405

ILLINOIS RURAL SURVEY

County: McHenry | Site #: 4753 | Town:

¼: NE | Sec: 26 | TWP: 43N | Range: 8E

Street: 10350 River Rd | Street View: ✓

Industrial/Commercial Complex w/3 or more Bldgs.: ☐

FARMSTEAD ☐

House: ☐ 2 Houses: ☐ 1 Major Barn: ☐ 2 Mjr Barns: ☐ 3 Mjr Barns: ☐ Corn Cribs, 1: ☐, 2: ☐, 3+: ☐

Garage: ☐ Mach. Shed: ☐ Granary: ☐ Smokehouse: ☐ Summer Kitchen: ☐ Silo: ☐ Windmill: ☐

Grain Bins: ☐ Pump House: ☐ Hog Houses: ☐ Chicken Coop: ☐ Outhouse: ☐ Mobile Homes: ☐

Sheds, 1-3: ☐ 3+: ☐ Metal Bldgs: ☐ Comments: Carriage House / Garage



FRAME# 17 | Pres. Funct.: Residence | Same ? ☐

Residence: ✓ Outbuilding: ☐ Public: ☐ Commercial: ☐ Barn: ☐ Industrial: ☐ Structural: ☐ Religious: ☐	Original Function	Residence: ☐ Outbuilding: ☐ Public: ☐ Commercial: ☐ Barn: ☐ Industrial: ☐ Structural: ☐ Religious: ☐
Deteriorated: ☐ Abandoned: ☐ Lrg: ✓ Md: ☐ Sml: ☐	Condition/Usefulness	Deteriorated: ☐ Abandoned: ☐ Lrg: ☐ Md: ☐ Sm: ☐
or: Unique Stones, 1: ✓ 1-½: ☐ 2: ☐ 2+: ☐	Building TYPE	or: Stones, 1: ☐ 1-½: ☐ 2: ☐ 2+: ☐
Frame: ✓ Masonry: ✓ Pole: ☐ Log: ☐ Other:	Structure	Frame: ☐ Masonry: ☐ Pole: ☐ Log: ☐ Other:
Clpbd: ☐ Weatherbd: ☐ Vert: ☐ Wd. Shngl: ☐ Brick: ✓ Stone: ✓ Block: ☐ Metal: ☐ Asbestos: ☐ Vinyl: ☐ Tar Ppr: ☐	Siding material	Clpbd: ☐ Weatherbd: ☐ Vert: ☐ Wd. Shngl: ☐ Brick: ☐ Stone: ☐ Block: ☐ Metal: ☐ Asbestos: ☐ Vinyl: ☐ Tar Ppr: ☐
Brick: ☐ Stone: ☐ Block: ☐ Poured or Stucco: ☐ Tile: ☐	Foundation	Brick: ☐ Stone: ☐ Block: ☐ Poured or Stucco: ☐ Tile: ☐
Gable: ✓ Hipped: ✓ Flat: ✓ Mansard: ☐ Other:	Roof	Gable: ☐ Hipped: ☐ Flat: ☐ Mansard: ☐ Other:
Asphalt Shngl: ✓ Metal: ☐ Wood Shngl: ✓ Other:	Roof Material	Asphalt Shngl: ☐ Metal: ☐ Wood Shngl: ☐ Other:
Good: ☐ Fair: ☐ Attr: ☐ Vy Attd: ☐ Add., Major: ✓ Minor: ☐	Integrity	Good: ☐ Fair: ☐ Attr: ☐ Vy Attd: ☐ Add., Major: ☐ Minor: ☐
1700-1799: ☐ 1800-1859: ☐ 1860-1910: ☐ 1910-1945: ✓ Maybe later	Period	1700-1799: ☐ 1800-1859: ☐ 1860-1910: ☐ 1910-1945: ☐
Bibliography and further notes on Reverse	BUILDING 3	or: Note:
Surveyed by: Date:	BUILDING 4	or: Note:

IL 422-0405

ILLINOIS RURAL SURVEY

County: McHenry | Site #: 4754 | Town:
¼: NE | Sec: 26 | TWP: 43N | Range: 8E
Street: River Rd | Street View: ✓
Industrial/Commercial Complex w/3 or more Bldgs.: ☐

FARMSTEAD ☐
House: ✓ 2 Houses: ☐ 1 Major Barn ☐ 2 Mjr Barns: ☐ 3 Mjr Barns: ☐ Corn Cribs: 1 ☐, 2 ☐, 3+ ☐
Garage: ☐ Mach. Shed: ☐ Granary: ☐ Smokehouse: ☐ Summer Kitchen: ☐ Silo ☐ Windmill ☐
Grain Bins: ☐ Pump House: ☐ Hog House: ☐ Chicken Coop: ☐ Outhouse: ☐ Mobile Homes: ☐
Sheds, 1-3: ☐ 3+: ☐ Metal Bldgs: ☐ Comments:



PHOTO HERE

FRAME# 18 | Pres. Funct.: Residence | Same ? ✓

Residence: ✓ Outbuilding: ☐ Public: ☐ Commercial: ☐ Barn: ☐ Industrial: ☐ Structural: ☐ Religious: ☐
Deteriorated: ☐ Abandoned: ☐ Lrg: ☐ Md: ✓ Sml: ☐
108 or: | Stories: 1 ☐ 1-½: ✓ 2: ☐ 2+: ☐
Frame: ✓ Masonry: ☐ Pole: ☐ Log: ☐ Other:
Clpbd: ✓ Weatherbd: ☐ Vert: ☐ Wd. Shngl: ☐ Brick: ☐
Stone: ☐ Block: ☐ Metal: ☐ Asbestos: ☐ Vinyl: ☐ Tar Ppr: ☐
Brick: ☐ Stone: ☐ Block: ✓ Poured or Stucco: ☐ Tile: ☐
Gable: ✓ Hipped: ☐ Flat: ☐ Mansard: ☐ Other:
Asphalt Shngl: ✓ Metal: ☐ Wood Shngl: ☐ Other:
Good: ✓ Fair: ☐ Alt: ☐ Vy Alt: ☐ Add., Major: ☐ Minor: ☐
1700-1799: ☐ 1800-1859: ☐ 1860-1910: ☐ 1910-1945: ✓

Bibliography and further notes on Reverse

Surveyed by: Date:

#1 BUILDING 2	
FRAME#	Pres. Funct.: Same ? ☐
Original Function	Residence ☐ Outbuilding ☐ Public ☐ Commercial ☐ Barn ☐ Industrial ☐ Structural ☐ Religious ☐
Condition/use/size	Deteriorated ☐ Abandoned ☐ Lrg ☐ Md ☐ Sm ☐
Building TYPE	or Stories: 1 ☐ 1-½ ☐ 2 ☐ 2+ ☐
Structure	Frame ☐ Masonry ☐ Pole ☐ Log ☐ Other
Siding material	Clpbd ☐ Weatherbd ☐ Vert ☐ Wd. Shngl ☐ Brick ☐ Stone ☐ Block ☐ Metal ☐ Asbestos ☐ Vinyl ☐ Tar Ppr ☐
Foundation	Brick ☐ Stone ☐ Block ☐ Poured or Stucco ☐ Tile ☐
Roof	Gable ☐ Hipped ☐ Flat ☐ Mansard ☐ Other
Roof Material	Asphalt Shngl ☐ Metal ☐ Wood Shngl ☐ Other
Integrity	Good ☐ Fair ☐ Alt ☐ Vy Alt ☐ Add., Major ☐ Minor ☐
Period	1700-1799 ☐ 1800-1859 ☐ 1860-1910 ☐ 1910-1945 ☐
BUILDING 3	or Note:
BUILDING 4	or Note:

IL 422-6469

ILLINOIS RURAL SURVEY

County: McHenry | Site #: 4755 | Town:
¼: NE | Sec: 26 | TWP: 43N | Range: 8E
Street: River Rd | Street View: ✓
Industrial/Commercial Complex w/3 or more Bldgs.: ☐

FARMSTEAD ☐
House: ✓ 2 Houses: ☐ 1 Major Barn ☐ 2 Mjr Barns: ☐ 3 Mjr Barns: ☐ Corn Cribs: 1 ☐, 2 ☐, 3+ ☐
Garage: ☐ Mach. Shed: ☐ Granary: ☐ Smokehouse: ☐ Summer Kitchen: ☐ Silo ☐ Windmill ☐
Grain Bins: ☐ Pump House: ☐ Hog House: ☐ Chicken Coop: ☐ Outhouse: ☐ Mobile Homes: ☐
Sheds, 1-3: ☐ 3+: ☐ Metal Bldgs: ☐ Comments:

PHOTO HERE

FRAME# 19 | Pres. Funct.: Residence | Same ? ✓

Residence: ✓ Outbuilding: ☐ Public: ☐ Commercial: ☐ Barn: ☐ Industrial: ☐ Structural: ☐ Religious: ☐
Deteriorated: ☐ Abandoned: ☐ Lrg: ✓ Md: ☐ Sml: ☐
108 or: | Stories: 1 ☐ 1-½: ✓ 2: ☐ 2+: ☐
Frame: ✓ Masonry: ☐ Pole: ☐ Log: ☐ Other:
Clpbd: ✓ Weatherbd: ☐ Vert: ☐ Wd. Shngl: ☐ Brick: ☐
Stone: ☐ Block: ☐ Metal: ☐ Asbestos: ☐ Vinyl: ☐ Tar Ppr: ☐
Brick: ☐ Stone: ☐ Block: ☐ Poured or Stucco: ☐ Tile: ☐
Gable: ☐ Hipped: ✓ Flat: ☐ Mansard: ☐ Other:
Asphalt Shngl: ✓ Metal: ☐ Wood Shngl: ☐ Other:
Good: ☐ Fair: ✓ Alt: ☐ Vy Alt: ☐ Add., Major: ☐ Minor: ☐
1700-1799: ☐ 1800-1859: ☐ 1860-1910: ☐ 1910-1945: ✓

Bibliography and further notes on Reverse

Surveyed by: Date:

#1 BUILDING 2	
FRAME#	Pres. Funct.: Same ? ☐
Original Function	Residence ☐ Outbuilding ☐ Public ☐ Commercial ☐ Barn ☐ Industrial ☐ Structural ☐ Religious ☐
Condition/use/size	Deteriorated ☐ Abandoned ☐ Lrg ☐ Md ☐ Sm ☐
Building TYPE	or Stories: 1 ☐ 1-½ ☐ 2 ☐ 2+ ☐
Structure	Frame ☐ Masonry ☐ Pole ☐ Log ☐ Other
Siding material	Clpbd ☐ Weatherbd ☐ Vert ☐ Wd. Shngl ☐ Brick ☐ Stone ☐ Block ☐ Metal ☐ Asbestos ☐ Vinyl ☐ Tar Ppr ☐
Foundation	Brick ☐ Stone ☐ Block ☐ Poured or Stucco ☐ Tile ☐
Roof	Gable ☐ Hipped ☐ Flat ☐ Mansard ☐ Other
Roof Material	Asphalt Shngl ☐ Metal ☐ Wood Shngl ☐ Other
Integrity	Good ☐ Fair ☐ Alt ☐ Vy Alt ☐ Add., Major ☐ Minor ☐
Period	1700-1799 ☐ 1800-1859 ☐ 1860-1910 ☐ 1910-1945 ☐
BUILDING 3	or Note:
BUILDING 4	or Note:

IL 422-6469

ILLINOIS RURAL SURVEY

County: McHenry | Site #: 4756 | Town:

¼: NE | Sec: 26 | TWP: 43N | Range: 8E

Street: 10270 River Rd | Street View: X

Industrial/Commercial Complex w/3 or more Bldgs.: ☐

FARMSTEAD ☐

House: X | 2 Houses: ☐ | 1 Major Barn: ☐ | 2 Mjr Barns: ☐ | 3 Mjr Barns: ☐ | Corn Cribs: 1 ☐, 2 ☐, 3+ ☐

Garage: ☐ | Mach. Shed: ☐ | Granary: ☐ | Smokehouse: ☐ | Summer Kitchen: ☐ | Silo: ☐ | Windmill: ☐

Grain Bins: ☐ | Pump House: ☐ | Hog Houses: ☐ | Chicken Coop: ☐ | Outhouse: ☐ | Mobile Homes: ☐

Sheds, 1-3: ☐ 3+: ☐ | Metal Bldgs: ☐ | Comments: Garage on lower story

FRAME# 20 | Pres. Funct.: Residence | Same? X

Residence: X | Outbuilding: ☐ | Public: ☐ | Commercial: ☐ | Barn: ☐ | Industrial: ☐ | Structural: ☐ | Religious: ☐

Determinated: ☐ | Abandoned: ☐ | Lrg: ☐ | Md: X | Sml: ☐

1 1 1 | or: | Stories: 1 ☐ | 1-½ ☐ | 2 X | 2+ ☐

Frame: X | Masonry: ☐ | Pole: ☐ | Log: ☐ | Other:

Clpbd: X | Weatherbd: ☐ | Vert: ☐ | Wd. Shngl: ☐ | Brick: ☐ | Stone: X | Block: ☐ | Metal: ☐ | Asbestos: ☐ | Vinyl: ☐ | Tar Ppr: ☐

Brick: ☐ | Stone: ☐ | Block: ☐ | Poured or Stucco: X | Tile: ☐

Gable: X | Hipped: ☐ | Flat: ☐ | Mansard: ☐ | Other:

Asphalt Shngl: X | Metal: ☐ | Wood Shngl: ☐ | Other:

Good: ☐ | Fair: X | Alt: ☐ | Vy Alt: ☐ | Add., Major: ☐ | Minor: ☐

1700-1799: ☐ | 1800-1859: ☐ | 1860-1910: ☐ | 1910-1945: X

Bibliography and further notes on Reverse

Surveyed by: | Date

#1 BUILDING 2	FRAME#	Pres. Funct.:	Same? ☐
Original Function	Residence ☐ Outbuilding ☐ Public ☐ Commercial ☐ Barn ☐ Industrial ☐ Structural ☐ Religious ☐		
Condition/Integrity	Determinated ☐ Abandoned ☐ Lrg ☐ Md ☐ Sml ☐		
Building TYPE	or	Stories: 1 ☐ 1-½ ☐ 2 ☐ 2+ ☐	
Structure	Frame ☐ Masonry ☐ Pole ☐ Log ☐ Other		
Siding material	Clpbd ☐ Weatherbd ☐ Vert ☐ Wd. Shngl ☐ Brick ☐ Stone ☐ Block ☐ Metal ☐ Asbestos ☐ Vinyl ☐ Tar Ppr ☐		
Foundation	Brick ☐ Stone ☐ Block ☐ Poured or Stucco ☐ Tile ☐		
Roof	Gable ☐ Hipped ☐ Flat ☐ Mansard ☐ Other		
Roof Material	Asphalt Shngl ☐ Metal ☐ Wood Shngl ☐ Other		
Integrity	Good ☐ Fair ☐ Alt ☐ Vy Alt ☐ Add., Major ☐ Minor ☐		
Period	1700-1799 ☐ 1800-1859 ☐ 1860-1910 ☐ 1910-1945 ☐		
BUILDING 3	or	Notes	
BUILDING 4	or	Notes	

IL 422-0488

A

ILLINOIS RURAL SURVEY

County: McHenry | Site #: 4757 | Town:

¼: NE | Sec: 26 | TWP: 43N | Range: 8E

Street: 10150 River Rd | Street View: X

Industrial/Commercial Complex w/3 or more Bldgs.: ☐

FARMSTEAD X

House: X | 2 Houses: ☐ | 1 Major Barn: X | 2 Mjr Barns: ☐ | 3 Mjr Barns: ☐ | Corn Cribs: 1 X, 2 ☐, 3+ ☐

Garage: ☐ | Mach. Shed: ☐ | Granary: X | Smokehouse: ☐ | Summer Kitchen: ☐ | Silo: ☐ | Windmill: X

Grain Bins: ☐ | Pump House: X | Hog Houses: ☐ | Chicken Coop: ☐ | Outhouse: ☐ | Mobile Homes: ☐

Sheds, 1-3: ☐ 3+: ☐ | Metal Bldgs: ☐ | Comments: Believed to have ~~been~~ incorporated original log cabin

FRAME# 21 | Pres. Funct.: Residence | Same? ☐

Residence: X | Outbuilding: ☐ | Public: ☐ | Commercial: ☐ | Barn: ☐ | Industrial: ☐ | Structural: ☐ | Religious: ☐

Determinated: ☐ | Abandoned: ☐ | Lrg: ☐ | Md: X | Sml: ☐

1 6 1 | or: | Stories: 1 ☐ | 1-½ ☐ | 2 X | 2+ ☐

Frame: X | Masonry: ☐ | Pole: ☐ | Log: ☐ | Other:

Clpbd: X | Weatherbd: ☐ | Vert: ☐ | Wd. Shngl: ☐ | Brick: ☐ | Stone: ☐ | Block: ☐ | Metal: ☐ | Asbestos: ☐ | Vinyl: ☐ | Tar Ppr: ☐

Brick: ☐ | Stone: ☐ | Block: ☐ | Poured or Stucco: X | Tile: ☐

Gable: X | Hipped: ☐ | Flat: ☐ | Mansard: ☐ | Other:

Asphalt Shngl: X | Metal: ☐ | Wood Shngl: ☐ | Other:

Good: ☐ | Fair: X | Alt: ☐ | Vy Alt: ☐ | Add., Major: X | Minor: ☐

1700-1799: ☐ | 1800-1859: X | 1860-1910: ☐ | 1910-1945: ☐

Bibliography and further notes on Reverse

Surveyed by: | Date

#1 BUILDING 2	FRAME# 22	Pres. Funct.: Barn	Same? X
Original Function	Residence ☐ Outbuilding ☐ Public ☐ Commercial ☐ Barn X Industrial ☐ Structural ☐ Religious ☐		
Condition/Integrity	Determinated ☐ Abandoned ☐ Lrg X Md ☐ Sml ☐		
Building TYPE	2 0 1	or	Stories: 1 ☐ 1-½ ☐ 2 ☐ 2+ ☐
Structure	Frame X Masonry ☐ Pole ☐ Log ☐ Other		
Siding material	Clpbd ☐ Weatherbd ☐ Vert X Wd. Shngl ☐ Brick ☐ Stone ☐ Block ☐ Metal ☐ Asbestos ☐ Vinyl ☐ Tar Ppr ☐		
Foundation	Brick ☐ Stone X Block ☐ Poured or Stucco ☐ Tile ☐		
Roof	Gable X Hipped ☐ Flat ☐ Mansard ☐ Other Wooden cupola		
Roof Material	Asphalt Shngl ☐ Metal X Wood Shngl ☐ Other		
Integrity	Good ☐ Fair X Alt ☐ Vy Alt ☐ Add., Major ☐ Minor ☐		
Period	1700-1799 ☐ 1800-1859 ☐ 1860-1910 X 1910-1945 ☐		
BUILDING 3	or	Notes	
BUILDING 4	or	Notes	

IL 422-0488

ILLINOIS RURAL SURVEY

County: McHenry | Site #: 4758 | Town:
¼: NE | Sec: 26 | TWP: 43N | Range: 8E
Street: 10075 Ringwood Rd | Street View: X
Industrial/Commercial Complex w/3 or more Bldgs.: ☐

FARMSTEAD: X
House: X | 2 Houses: ☐ | 1 Major Barn: X | 2 Mj Barns: ☐ | 3 Mj Barns: ☐ | Corn Cribs: 1 X 2: ☐, 3+: ☐
Garage: ☐ | Mach. Shed: ☐ | Granary: ☐ | Smokehouse: ☐ | Summer Kitchen: ☐ | Silo: ☐ | Windmill: ☐
Grain Bins: ☐ | Pump House: ☐ | Hog House: ☐ | Chicken Coop: ☐ | Outhouse: ☐ | Mobile Homes: ☐
Sheds, 1-2: ☐ 3+: ☐ | Metal Bldgs: ☐ | Comments:

PHOTO TAKEN HERE

FRAME # 23 | Pres. Funct.: Residence | Same ? X

Residence: X | Outbuilding: ☐ | Public: ☐ | Commercial: ☐ | Barn: ☐ | Industrial: ☐ | Structural: ☐ | Religious: ☐
Deteriorated: ☐ | Abandoned: ☐ | Lrg: ☐ | Md: X | Sml: ☐
1 0 2 or | Stories: 1: ☐ | 1½: ☐ | 2: X | 2+: ☐
Frame: X | Masonry: ☐ | Pole: ☐ | Log: ☐ | Other:
Clpbd: ☐ | Weatherbd: ☐ | Vert: ☐ | Wd. Shngl: ☐ | Brick: ☐
Stone: ☐ | Block: ☐ | Metal: ☐ | Asbestos: X | Vinyl: ☐ | Tar Ppr: ☐
Brick: ☐ | Stone: ☐ | Block: ☐ | Poured or Stucco: X | Tile: ☐
Gable: X | Hipped: ☐ | Flat: ☐ | Mansard: ☐ | Other:
Asphalt Shngl: X | Metal: ☐ | Wood Shngl: ☐ | Other:
Good: ☐ | Fair: X | Alt: ☐ | Vy Alt: ☐ | Add., Major: ☐ | Minor: X
1700-1799: ☐ | 1800-1859: ☐ | 1860-1910: X | 1910-1945: ☐

Bibliography and further notes on Reverse

Surveyed by: _____ Date: _____

BUILDING 2a	FRAME # 24	Pres. Funct.: Barn	Same ? ☐
Original Function	Residence: ☐	Outbuilding: ☐	Public: ☐	Commercial: ☐	Barn: X	Industrial: ☐	Structural: ☐	Religious: ☐
Condition/Integrity	Deteriorated: ☐	Abandoned: ☐	Lrg: ☐	Md: X	Sml: ☐
Building TYPE	2 0 1 or 2 1 1	Stories: 1: ☐	1½: ☐	2: ☐	2+: ☐
Structure	Frame: X	Masonry: ☐	Pole: ☐	Log: ☐	Other:
Siding material	Clpbd: ☐	Weatherbd: ☐	Vert: X	Wd. Shngl: ☐	Brick: ☐	Stone: ☐	Block: ☐	Metal: ☐	Asbestos: ☐	Vinyl: ☐	Tar Ppr: ☐
Foundation	Brick: ☐	Stone: X	Block: ☐	Poured or Stucco: ☐	Tile: ☐
Roof	Gable: X	Hipped: ☐	Flat: ☐	Mansard: ☐	Other:
Roof Material	Asphalt Shngl: ☐	Metal: X	Wood Shngl: ☐	Other: Corrugated Metal
Integrity	Good: ☐	Fair: X	Alt: ☐	Vy Alt: ☐	Add., Major: ☐	Minor: ☐
Period	1700-1799: ☐	1800-1859: ☐	1860-1910: X	1910-1945: ☐
BUILDING 3	or	Note:
BUILDING 4	or	Note:

IL 422-0465

ILLINOIS RURAL SURVEY

County: McHenry | Site #: 4759 | Town:
¼: NE | Sec: 26 | TWP: 43N | Range: 8E
Street: 10215 Hilg Ringwood Rd | Street View: X
Industrial/Commercial Complex w/3 or more Bldgs.: ☐

FARMSTEAD: ☐
House: X | 2 Houses: ☐ | 1 Major Barn: ☐ | 2 Mj Barns: ☐ | 3 Mj Barns: ☐ | Corn Cribs: 1: ☐, 2: ☐, 3+: ☐
Garage: ☐ | Mach. Shed: ☐ | Granary: ☐ | Smokehouse: ☐ | Summer Kitchen: ☐ | Silo: ☐ | Windmill: ☐
Grain Bins: ☐ | Pump House: ☐ | Hog House: ☐ | Chicken Coop: ☐ | Outhouse: ☐ | Mobile Homes: ☐
Sheds, 1-2: ☐ 3+: ☐ | Metal Bldgs: ☐ | Comments:


PHOTO TAKEN HERE

FRAME # 25 | Pres. Funct.: Barn | Same ? X

Residence: X | Outbuilding: ☐ | Public: ☐ | Commercial: ☐ | Barn: ☐ | Industrial: ☐ | Structural: ☐ | Religious: ☐
Deteriorated: ☐ | Abandoned: ☐ | Lrg: ☐ | Md: ☐ | Sml: X
1 1 0 or | Stories: 1: X | 1½: ☐ | 2: ☐ | 2+: ☐
Frame: X | Masonry: ☐ | Pole: ☐ | Log: ☐ | Other:
Clpbd: ☐ | Weatherbd: X | Vert: ☐ | Wd. Shngl: ☐ | Brick: ☐
Stone: ☐ | Block: ☐ | Metal: ☐ | Asbestos: ☐ | Vinyl: ☐ | Tar Ppr: ☐
Brick: ☐ | Stone: ☐ | Block: ☐ | Poured or Stucco: ☐ | Tile: ☐ ?
Gable: ☐ | Hipped: X | Flat: ☐ | Mansard: ☐ | Other:
Asphalt Shngl: X | Metal: ☐ | Wood Shngl: ☐ | Other:
Good: ☐ | Fair: ☐ | Alt: ☐ | Vy Alt: ☐ | Add., Major: ☐ | Minor: X
1700-1799: ☐ | 1800-1859: ☐ | 1860-1910: ☐ | 1910-1945: X

Bibliography and further notes on Reverse

Surveyed by: _____ Date: _____

BUILDING 2a	FRAME #	Pres. Funct.:	Same ? ☐
Original Function	Residence: ☐	Outbuilding: ☐	Public: ☐	Commercial: ☐	Barn: ☐	Industrial: ☐	Structural: ☐	Religious: ☐
Condition/Integrity	Deteriorated: ☐	Abandoned: ☐	Lrg: ☐	Md: ☐	Sml: ☐
Building TYPE	or	Stories: 1: ☐	1½: ☐	2: ☐	2+: ☐
Structure	Frame: ☐	Masonry: ☐	Pole: ☐	Log: ☐	Other:
Siding material	Clpbd: ☐	Weatherbd: ☐	Vert: ☐	Wd. Shngl: ☐	Brick: ☐	Stone: ☐	Block: ☐	Metal: ☐	Asbestos: ☐	Vinyl: ☐	Tar Ppr: ☐
Foundation	Brick: ☐	Stone: ☐	Block: ☐	Poured or Stucco: ☐	Tile: ☐
Roof	Gable: ☐	Hipped: ☐	Flat: ☐	Mansard: ☐	Other:
Roof Material	Asphalt Shngl: ☐	Metal: ☐	Wood Shngl: ☐	Other:
Integrity	Good: ☐	Fair: ☐	Alt: ☐	Vy Alt: ☐	Add., Major: ☐	Minor: ☐
Period	1700-1799: ☐	1800-1859: ☐	1860-1910: ☐	1910-1945: ☐
BUILDING 3	or	Note:
BUILDING 4	or	Note:

IL 422-0465

ILLINOIS RURAL SURVEY

County: McHenry	Site #: 4760	Town:	
NE	Sec: 26	TWP: 43N	Range: 8E
Street: 10205 Hig. River Rd		Street View: ☑	

Industrial/Commercial Complex w/3 or more Bldgs.: ☐

FARMSTEAD ☐

House: ☑ 2 Houses: ☐ 1 Major Barn: ☐ 2 Mjr Barns: ☐ 3 Mjr Barns: ☐ Corn Cribs, 1: ☐, 2: ☐, 3+: ☐

Garage: ☐ Mach. Shed: ☐ Granary: ☐ Smokehouse: ☐ Summer Kitchen: ☐ Silo: ☐ Windmill: ☐

Grain Bins: ☐ Pump House: ☐ Hog Houses: ☐ Chicken Coop: ☐ Outhouse: ☐ Mobile Homes: ☐

Sheds, 1-3: ☐ 3+: ☐ Metal Bldgs: ☐ Comments:

FRAME# 26	Pres. Funct. Bottag	Same ? ☑	
Residence ☑ Outbuilding ☐ Public ☐ Commercial ☐ Barn ☐ Industrial ☐ Structural ☐ Religious ☐			
Deteriorated ☐ Abandoned ☐ Lrg ☐ Md ☑ Sml ☐			
1 06 or 109	Stories: 1 ☑ 1½ ☐ 2 ☐ 2+ ☐		
Frame ☑ Masonry ☐ Pole ☐ Log ☐ Other			
Clpbd ☐ Weatherbd ☐ Vert ☐ Wd. Shngl ☐ Brick ☐ Stone ☐ Block ☐ Metal ☐ Asbestos ☐ Vinyl ☐ Tar Ppr ☐ ?			
Brick ☐ Stone ☐ Block ☐ Poured or Stucco ☐ Tile ☐			
Gable ☑ Hipped ☐ Flat ☐ Mansard ☐ Other			
Asphalt Shngl ☐ Metal ☐ Wood Shngl ☑ Other			
Good ☐ Fair ☑ Atr ☐ Vy Atd ☐ Add., Major ☑ Minor ☐			
1700-1799 ☐ 1800-1859 ☐ 1860-1910 ☐ 1910-1945 ☑			

Bibliography and further notes on Reverse

Surveyed by _____ Date _____

⇒1 BUILDING 2⇒	FRAME#	Pres. Funct. _____ Same ? ☐
Original Function	Residence ☐ Outbuilding ☐ Public ☐ Commercial ☐ Barn ☐ Industrial ☐ Structural ☐ Religious ☐	
Condition/Assistance	Deteriorated ☐ Abandoned ☐ Lrg ☐ Md ☐ Sm ☐	
Building Type	or	Stories: 1 ☐ 1½ ☐ 2 ☐ 2+ ☐
Structure	Frame ☐ Masonry ☐ Pole ☐ Log ☐ Other	
Siding material	Clpbd ☐ Weatherbd ☐ Vert ☐ Wd. Shngl ☐ Brick ☐ Stone ☐ Block ☐ Metal ☐ Asbestos ☐ Vinyl ☐ Tar Ppr ☐	
Foundation	Brick ☐ Stone ☐ Block ☐ Poured or Stucco ☐ Tile ☐	
Roof	Gable ☐ Hipped ☐ Flat ☐ Mansard ☐ Other	
Roof Material	Asphalt Shngl ☐ Metal ☐ Wood Shngl ☐ Other	
Integrity	Good ☐ Fair ☐ Atr ☐ Vy Atd ☐ Add., Major ☐ Minor ☐	
Period	1700-1799 ☐ 1800-1859 ☐ 1860-1910 ☐ 1910-1945 ☐	
BUILDING 3	or	Note:
BUILDING 4	or	Note:

IL 422-6468

ILLINOIS RURAL SURVEY

County: McHenry | Site #: 4761 | Town: Algonquin

¼: NE | Sec: 27 | TWP: 43N | Range: 8E

Street: 10520 Greenwood Ct | Street View: X

Industrial/Commercial Complex w/3 or more Bldgs.: ☐

FARMSTEAD ☐

House: ☐ 2 Houses: ☐ 1 Major Barn: ☐ 2 Mj Barns: ☐ 3 Mj Barns: ☐ Corn Cribs: 1 ☐, 2 ☐, 3+ ☐

Garage: ☐ Mach. Shed: ☐ Granary: ☐ Smokehouse: ☐ Summer Kitchen: ☐ Silo: ☐ Windmill: ☐

Grain Bins: ☐ Pump House: ☐ Hog Houses: ☐ Chicken Coop: ☐ Outhouse: ☐ Mobile Homes: ☐

Sheds, 1-3: ☐ 3+: ☐ Metal Bldgs: ☐ Comments:

PHOTO HERE

FRAME# 1	Pres. Funct.: Residence	Same ? ☐	w/1 BUILDING 2w	FRAME#	Pres. Funct.:	Same ? ☐
Residence: ☐ Outbuilding: ☐ Public: ☐ Commercial: ☐ Barn: ☐ Industrial: ☐ Structural: ☐ Religious: ☐			Original Function	Residence: ☐ Outbuilding: ☐ Public: ☐ Commercial: ☐ Barn: ☐ Industrial: ☐ Structural: ☐ Religious: ☐		
Deteriorated: ☐ Abandoned: ☐ Lrg: ☐ Md: ☐ Sml: ☐			Condition/Usefulness	Deteriorated: ☐ Abandoned: ☐ Lrg: ☐ Md: ☐ Sm: ☐		
4 0 2 or:	Stories: 1: ☐ 1-½: ☐ 2: ☐ 2+: ☐		Building TYPE	or	Stories: 1: ☐ 1-½: ☐ 2: ☐ 2+: ☐	
Frame: ☐ Masonry: ☐ Pole: ☐ Log: ☐ Other:			Structure	Frame: ☐ Masonry: ☐ Pole: ☐ Log: ☐ Other:		
Clpbd: ☐ Weathrbd: ☐ Vert: ☐ Wd. Shngl: ☐ Brick: ☐ Stone: ☐ Block: ☐ Metal: ☐ Asbestos: ☐ Vinyl: ☐ Tar Ppr: ☐			Siding material	Clpbd: ☐ Weathrbd: ☐ Vert: ☐ Wd. Shngl: ☐ Brick: ☐ Stone: ☐ Block: ☐ Metal: ☐ Asbestos: ☐ Vinyl: ☐ Tar Ppr: ☐		
Brick: ☐ Stone: ☐ Block: ☐ Poured or Stucco: ☐ Tile: ☐			Foundation	Brick: ☐ Stone: ☐ Block: ☐ Poured or Stucco: ☐ Tile: ☐		
Gable: ☐ Hipped: ☐ Flat: ☐ Mansard: ☐ Other:			Roof	Gable: ☐ Hipped: ☐ Flat: ☐ Mansard: ☐ Other:		
Asphalt Shngl: ☐ Metal: ☐ Wood Shngl: ☐ Other:			Roof Material	Asphalt Shngl: ☐ Metal: ☐ Wood Shngl: ☐ Other:		
Good: ☐ Fair: ☐ Alt: ☐ Vy Alt: ☐ Add., Major: ☐ Minor: ☐			Integrity	Good: ☐ Fair: ☐ Alt: ☐ Vy Alt: ☐ Add., Major: ☐ Minor: ☐		
1700-1799: ☐ 1800-1859: ☐ 1860-1910: ☐ 1910-1945: ☐			Period	1700-1799: ☐ 1800-1859: ☐ 1860-1910: ☐ 1910-1945: ☐		
Bibliography and further notes on Reverse			BUILDING 3	or	Note:	
Surveyed by:	Date:		BUILDING 4	or	Note:	

IL 422-6408

ILLINOIS RURAL SURVEY

County: McHenry | Site #: 4762 | Town:

¼: NE | Sec: 27 | TWP: 43N | Range: 8E

Street: 4525 Greenwood Ct | Street View: X

Industrial/Commercial Complex w/3 or more Bldgs.: ☐

FARMSTEAD ☐

House: ☐ 2 Houses: ☐ 1 Major Barn: ☐ 2 Mj Barns: ☐ 3 Mj Barns: ☐ Corn Cribs: 1 ☐, 2 ☐, 3+ ☐

Garage: ☐ Mach. Shed: ☐ Granary: ☐ Smokehouse: ☐ Summer Kitchen: ☐ Silo: ☐ Windmill: ☐

Grain Bins: ☐ Pump House: ☐ Hog Houses: ☐ Chicken Coop: ☐ Outhouse: ☐ Mobile Homes: ☐

Sheds, 1-3: ☐ 3+: ☐ Metal Bldgs: ☐ Comments:

PHOTO HERE

FRAME# 2	Pres. Funct.: Cottage	Same ? ☐	w/1 BUILDING 2w	FRAME#	Pres. Funct.:	Same ? ☐
Residence: ☐ Outbuilding: ☐ Public: ☐ Commercial: ☐ Barn: ☐ Industrial: ☐ Structural: ☐ Religious: ☐			Original Function	Residence: ☐ Outbuilding: ☐ Public: ☐ Commercial: ☐ Barn: ☐ Industrial: ☐ Structural: ☐ Religious: ☐		
Deteriorated: ☐ Abandoned: ☐ Lrg: ☐ Md: ☐ Sml: ☐			Condition/Usefulness	Deteriorated: ☐ Abandoned: ☐ Lrg: ☐ Md: ☐ Sm: ☐		
1 1 1 0 or:	Stories: 1: ☐ 1-½: ☐ 2: ☐ 2+: ☐		Building TYPE	or	Stories: 1: ☐ 1-½: ☐ 2: ☐ 2+: ☐	
Frame: ☐ Masonry: ☐ Pole: ☐ Log: ☐ Other:			Structure	Frame: ☐ Masonry: ☐ Pole: ☐ Log: ☐ Other:		
Clpbd: ☐ Weathrbd: ☐ Vert: ☐ Wd. Shngl: ☐ Brick: ☐ Stone: ☐ Block: ☐ Metal: ☐ Asbestos: ☐ Vinyl: ☐ Tar Ppr: ☐			Siding material	Clpbd: ☐ Weathrbd: ☐ Vert: ☐ Wd. Shngl: ☐ Brick: ☐ Stone: ☐ Block: ☐ Metal: ☐ Asbestos: ☐ Vinyl: ☐ Tar Ppr: ☐		
Brick: ☐ Stone: ☐ Block: ☐ Poured or Stucco: ☐ Tile: ☐			Foundation	Brick: ☐ Stone: ☐ Block: ☐ Poured or Stucco: ☐ Tile: ☐		
Gable: ☐ Hipped: ☐ Flat: ☐ Mansard: ☐ Other:			Roof	Gable: ☐ Hipped: ☐ Flat: ☐ Mansard: ☐ Other:		
Asphalt Shngl: ☐ Metal: ☐ Wood Shngl: ☐ Other:			Roof Material	Asphalt Shngl: ☐ Metal: ☐ Wood Shngl: ☐ Other:		
Good: ☐ Fair: ☐ Alt: ☐ Vy Alt: ☐ Add., Major: ☐ Minor: ☐			Integrity	Good: ☐ Fair: ☐ Alt: ☐ Vy Alt: ☐ Add., Major: ☐ Minor: ☐		
1700-1799: ☐ 1800-1859: ☐ 1860-1910: ☐ 1910-1945: ☐			Period	1700-1799: ☐ 1800-1859: ☐ 1860-1910: ☐ 1910-1945: ☐		
Bibliography and further notes on Reverse			BUILDING 3	or	Note:	
Surveyed by:	Date:		BUILDING 4	or	Note:	

IL 422-6408

ILLINOIS RURAL SURVEY

County: McHenry	Site #: 4763	Town:	
¼: NE	Sec: 27	TWP: 43N	Range: 8E

Street: 4435 Greenwood Ct Street View: ✓

Industrial/Commercial Complex w/3 or more Bldgs.: ☐

FARMSTEAD ☐

House: ☐ 2 Houses: ☐ 1 Major Barn: ☐ 2 Mjr Barns: ☐ 3 Mjr Barns: ☐ Corn Cribs: 1 ☐, 2: ☐, 3+: ☐

Garage: ☐ Mach. Shed: ☐ Granary: ☐ Smokehouse: ☐ Summer Kitchen: ☐ Silo: ☐ Windmill: ☐

Grain Bins: ☐ Pump House: ☐ Hog Houses: ☐ Chicken Coop: ☐ Outhouse: ☐ Mobile Homes: ☐

Sheds, 1-3: ☐ 3+: ☐ Metal Bldgs: ☐ Comments:



FRAME# 3	Pres. Funct.: Cottage	Same ? ✓	BUILDING 2
Residence: ✓ Outbuilding: ☐ Public: ☐ Commercial: ☐ Barn: ☐ Industrial: ☐ Structural: ☐ Religious: ☐			Original Function
Deteriorated: ☐ Abandoned: ☐ Lrg: ☐ Md: ☐ Sml: ✓			Condition/Use/Size
1 1 1 0 or:	Stories: 1: ✓ 1-½: ☐ 2: ☐ 2+: ☐		Building TYPE
Frame: ✓ Masonry: ☐ Pole: ☐ Log: ☐ Other:			Structure
Clpbd: ✓ Weatherbd: ☐ Vert: ☐ Wd. Shngl: ☐ Brick: ☐ Stone: ☐ Block: ☐ Metal: ☐ Asbestos: ☐ Vinyl: ☐ Tar Ppr: ☐			Siding material
Brick: ☐ Stone: ☐ Block: ☐ Poured or Stucco: ☐ Tile: ☐			Foundation
Gable: ☐ Hipped: ✓ Flat: ☐ Mansard: ☐ Other:			Roof
Asphalt Shngl: ✓ Metal: ☐ Wood Shngl: ☐ Other:			Roof Material
Good: ✓ Fair: ☐ Alt: ☐ Vy Alt: ☐ Add., Major: ☐ Minor: ☐			Integrity
1700-1799: ☐ 1800-1859: ☐ 1860-1910: ☐ 1910-1945: ✓			Period
Bibliography and further notes on Reverse			BUILDING 3
Surveyed by: Date:			BUILDING 4

BUILDING 2	
FRAME#	Pres. Funct.: Same ? ☐
Original Function	Residence: ☐ Outbuilding: ☐ Public: ☐ Commercial: ☐ Barn: ☐ Industrial: ☐ Structural: ☐ Religious: ☐
Condition/Use/Size	Deteriorated: ☐ Abandoned: ☐ Lrg: ☐ Md: ☐ Sml: ☐
Building TYPE	or Stories: 1: ☐ 1-½: ☐ 2: ☐ 2+: ☐
Structure	Frame: ☐ Masonry: ☐ Pole: ☐ Log: ☐ Other:
Siding material	Clpbd: ☐ Weatherbd: ☐ Vert: ☐ Wd. Shngl: ☐ Brick: ☐ Stone: ☐ Block: ☐ Metal: ☐ Asbestos: ☐ Vinyl: ☐ Tar Ppr: ☐
Foundation	Brick: ☐ Stone: ☐ Block: ☐ Poured or Stucco: ☐ Tile: ☐
Roof	Gable: ☐ Hipped: ☐ Flat: ☐ Mansard: ☐ Other:
Roof Material	Asphalt Shngl: ☐ Metal: ☐ Wood Shngl: ☐ Other:
Integrity	Good: ☐ Fair: ☐ Alt: ☐ Vy Alt: ☐ Add., Major: ☐ Minor: ☐
Period	1700-1799: ☐ 1800-1859: ☐ 1860-1910: ☐ 1910-1945: ☐
BUILDING 3	or Note:
BUILDING 4	or Note:

IL 422-0408

ILLINOIS RURAL SURVEY

County: McHenry	Site #: 4764	Town: Algonquin	
¼: NE	Sec: 27	TWP: 43N	Range: 8E

Street: Kenilworth Street View: ✓

Industrial/Commercial Complex w/3 or more Bldgs.: ☐

FARMSTEAD ☐

House: ✓ 2 Houses: ☐ 1 Major Barn: ☐ 2 Mjr Barns: ☐ 3 Mjr Barns: ☐ Corn Cribs: 1 ☐, 2: ☐, 3+: ☐

Garage: ☐ Mach. Shed: ☐ Granary: ☐ Smokehouse: ☐ Summer Kitchen: ☐ Silo: ☐ Windmill: ☐

Grain Bins: ☐ Pump House: ☐ Hog Houses: ☐ Chicken Coop: ☐ Outhouse: ☐ Mobile Homes: ☐

Sheds, 1-3: ☐ 3+: ☐ Metal Bldgs: ☐ Comments:



FRAME# 4	Pres. Funct.: Cottage	Same ? ✓	BUILDING 2
Residence: ☐ Outbuilding: ☐ Public: ☐ Commercial: ☐ Barn: ☐ Industrial: ☐ Structural: ☐ Religious: ☐			Original Function
Deteriorated: ☐ Abandoned: ☐ Lrg: ✓ Md: ☐ Sml: ☐			Condition/Use/Size
1 1 1 1 or	Stories: 1: ✓ 1-½: ☐ 2: ☐ 2+: ☐		Building TYPE
Frame: ✓ Masonry: ☐ Pole: ☐ Log: ☐ Other:			Structure
Clpbd: ✓ Weatherbd: ☐ Vert: ☐ Wd. Shngl: ☐ Brick: ☐ Stone: ☐ Block: ☐ Metal: ☐ Asbestos: ☐ Vinyl: ☐ Tar Ppr: ☐			Siding material
Brick: ☐ Stone: ☐ Block: ☐ Poured or Stucco: ✓ Tile: ☐			Foundation
Gable: ✓ Hipped: ☐ Flat: ☐ Mansard: ☐ Other:			Roof
Asphalt Shngl: ✓ Metal: ☐ Wood Shngl: ☐ Other:			Roof Material
Good: ☐ Fair: ✓ Alt: ☐ Vy Alt: ☐ Add., Major: ☐ Minor: ✓			Integrity
1700-1799: ☐ 1800-1859: ☐ 1860-1910: ☐ 1910-1945: ✓			Period
Bibliography and further notes on Reverse			BUILDING 3
Surveyed by: Date:			BUILDING 4

BUILDING 2	
FRAME#	Pres. Funct.: Same ? ☐
Original Function	Residence: ☐ Outbuilding: ☐ Public: ☐ Commercial: ☐ Barn: ☐ Industrial: ☐ Structural: ☐ Religious: ☐
Condition/Use/Size	Deteriorated: ☐ Abandoned: ☐ Lrg: ☐ Md: ☐ Sml: ☐
Building TYPE	or Stories: 1: ☐ 1-½: ☐ 2: ☐ 2+: ☐
Structure	Frame: ☐ Masonry: ☐ Pole: ☐ Log: ☐ Other:
Siding material	Clpbd: ☐ Weatherbd: ☐ Vert: ☐ Wd. Shngl: ☐ Brick: ☐ Stone: ☐ Block: ☐ Metal: ☐ Asbestos: ☐ Vinyl: ☐ Tar Ppr: ☐
Foundation	Brick: ☐ Stone: ☐ Block: ☐ Poured or Stucco: ☐ Tile: ☐
Roof	Gable: ☐ Hipped: ☐ Flat: ☐ Mansard: ☐ Other:
Roof Material	Asphalt Shngl: ☐ Metal: ☐ Wood Shngl: ☐ Other:
Integrity	Good: ☐ Fair: ☐ Alt: ☐ Vy Alt: ☐ Add., Major: ☐ Minor: ☐
Period	1700-1799: ☐ 1800-1859: ☐ 1860-1910: ☐ 1910-1945: ☐
BUILDING 3	or Note:
BUILDING 4	or Note:

IL 422-0408

ILLINOIS RURAL SURVEY



County: McHenry | Site #: 4765 | Town:
¼: NE | Sec: 27 | TWP: 43N | Range: 8E
Street: Cary Algonquin Rd | Street View: X
Industrial/Commercial Complex w/3 or more Bldgs.: ☐

FARMSTEAD ☐
House: X | 2 Houses: ☐ | 1 Major Barn: ☐ | 2 Mjr Barns: ☐ | 3 Mjr Barns: ☐ | Corn Cribs, 1: ☐, 2: ☐, 3+: ☐
Garage: X | Mach. Shed: ☐ | Granary: ☐ | Smokehouse: ☐ | Summer Kitchen: ☐ | Silo: ☐ | Windmill: ☐
Grain Bins: ☐ | Pump House: ☐ | Hog Houses: ☐ | Chicken Coop: ☐ | Outhouse: ☐ | Mobile Homes: ☐
Sheds, 1-3: ☐ 3+: ☐ | Metal Bldgs: ☐ | Comments:

FRAME# 5	Pres. Funct.: Residence	Same? X	#1 BUILDING 2#
Residence: X	Outbuilding: ☐	Public: ☐	Commercial: X	Barn: ☐	Industrial: ☐	Structural: ☐	Religious: ☐
Deteriorated: ☐	Abandoned: ☐	Lrg: X	Md: ☐	Sml: ☐
~~1~~ or: 501	Stories: 1: ☐	1-½: X	2: ☐	2+: ☐
Frame: X	Masonry: X	Pole: ☐	Log: ☐	Other:
Clpbd: ☐	Weathrbd: ☐	Vert: ☐	Wd. Shngl: ☐	Brick: ☐
Stone: ☐	Block: ☐	Metal: ☐	Asbestos: ☐	Vinyl: ☐	Tar Ppr: ☐	Stucco
Brick: ☐	Stone: ☐	Block: ☐	Poured or Stucco: ☐	Tile: ☐
Gable: X	Hipped: ☐	Flat: ☐	Mansard: ☐	Other:
Asphalt Shngl: X	Metal: ☐	Wood Shngl: ☐	Other:
Good: ☐	Fair: X	Alt: ☐	Vy Alt'd: ☐	Add., Major: ☐	Minor: ☐
1700-1799: ☐	1800-1859: ☐	1860-1910: ☐	1910-1945: X	1936

Bibliography and further notes on Reverse

Surveyed by: _____ Date: _____

Original Function	Residence: ☐	Outbuilding: ☐	Public: ☐	Commercial: ☐	Barn: ☐	Industrial: ☐	Structural: ☐	Religious: ☐
Condition/Use/Age	Deteriorated: ☐	Abandoned: ☐	Lrg: ☐	Md: ☐	Sm: ☐
Building TYPE	or	Stories: 1: ☐	1-½: ☐	2: ☐	2+: ☐
Structure	Frame: ☐	Masonry: ☐	Pole: ☐	Log: ☐	Other:
Siding material	Clpbd: ☐	Weathrbd: ☐	Vert: ☐	Wd. Shngl: ☐	Brick: ☐
	Stone: ☐	Block: ☐	Metal: ☐	Asbestos: ☐	Vinyl: ☐	Tar Ppr: ☐
Foundation	Brick: ☐	Stone: ☐	Block: ☐	Poured or Stucco: ☐	Tile: ☐
Roof	Gable: ☐	Hipped: ☐	Flat: ☐	Mansard: ☐	Other:
Roof Material	Asphalt Shngl: ☐	Metal: ☐	Wood Shngl: ☐	Other:
Integrity	Good: ☐	Fair: ☐	Alt: ☐	Vy Alt'd: ☐	Add., Major: ☐	Minor: ☐
Period	1700-1799: ☐	1800-1859: ☐	1860-1910: ☐	1910-1945: ☐
BUILDING 3	or	Note:
BUILDING 4	or	Note:

IL 422-6488

ILLINOIS RURAL SURVEY

County: McHenry | Site #: 4766 | Town:
¼: NE | Sec: 27 | TWP: 43N | Range: 8E
Street: 1163 Cary Algonquin | Street View: X
Industrial/Commercial Complex w/3 or more Bldgs.: ☐

FARMSTEAD ☐
House: X | 2 Houses: ☐ | 1 Major Barn: ☐ | 2 Mjr Barns: ☐ | 3 Mjr Barns: ☐ | Corn Cribs, 1: ☐, 2: ☐, 3+: ☐
Garage: X | Mach. Shed: ☐ | Granary: ☐ | Smokehouse: ☐ | Summer Kitchen: ☐ | Silo: X | Windmill: ☐
Grain Bins: ☐ | Pump House: ☐ | Hog Houses: ☐ | Chicken Coop: ☐ | Outhouse: ☐ | Mobile Homes: ☐
Sheds, 1-3: ☐ 3+: ☐ | Metal Bldgs: ☐ | Comments:

FRAME# 6	Pres. Funct.: Residence	Same? X	#1 BUILDING 2#
Residence: X	Outbuilding: ☐	Public: ☐	Commercial: ☐	Barn: ☐	Industrial: ☐	Structural: ☐	Religious: ☐
Deteriorated: ☐	Abandoned: ☐	Lrg: ☐	Md: X	Sml: ☐
104 or:	Stories: 1: ☐	1-½: ☐	2: X	2+: ☐
Frame: ☐	Masonry: ☐	Pole: ☐	Log: ☐	Other:
Clpbd: ☐	Weathrbd: ☐	Vert: ☐	Wd. Shngl: ☐	Brick: ☐
Stone: ☐	Block: ☐	Metal: ☐	Asbestos: ☐	Vinyl: ☐	Tar Ppr: ☐	Stucco
Brick: ☐	Stone: ☐	Block: ☐	Poured or Stucco: ☐	Tile: ☐
Gable: ☐	Hipped: X	Flat: ☐	Mansard: ☐	Other:
Asphalt Shngl: X	Metal: ☐	Wood Shngl: ☐	Other:
Good: ☐	Fair: X	Alt: ☐	Vy Alt'd: ☐	Add., Major: ☐	Minor: ☐
1700-1799: ☐	1800-1859: ☐	1860-1910: ☐	1910-1945: X

Bibliography and further notes on Reverse

Surveyed by: _____ Date: _____

FRAME# 7	Pres. Funct.: Sto Residence	Same? ☐
Original Function	Residence: ☐	Outbuilding: ☐	Public: ☐	Commercial: ☐	Barn: ☐	Industrial: ☐	Structural: ☐	Religious: ☐
Condition/Use/Age	Deteriorated: ☐	Abandoned: ☐	Lrg: ☐	Md: ☐	Sm: ☐
Building TYPE	5140 304	Stories: 1: ☐	1-½: ☐	2: ☐	2+: ☐
Structure	Frame: ☐	Masonry: ☐	Pole: ☐	Log: ☐	Other:
Siding material	Clpbd: ☐	Weathrbd: ☐	Vert: ☐	Wd. Shngl: ☐	Brick: ☐
	Stone: ☐	Block: ☐	Metal: ☐	Asbestos: ☐	Vinyl: ☐	Tar Ppr: ☐
Foundation	Brick: ☐	Stone: ☐	Block: ☐	Poured or Stucco: ☐	Tile: ☐
Roof	Gable: ☐	Hipped: ☐	Flat: ☐	Mansard: ☐	Other:
Roof Material	Asphalt Shngl: ☐	Metal: ☐	Wood Shngl: ☐	Other:
Integrity	Good: ☐	Fair: ☐	Alt: ☐	Vy Alt'd: ☐	Add., Major: ☐	Minor: ☐
Period	1700-1799: ☐	1800-1859: ☐	1860-1910: ☐	1910-1945: ☐
BUILDING 3	or	Note:
BUILDING 4	or	Note:

IL 422-6488

Was a store w/ rooms for rent above



ILLINOIS RURAL SURVEY

County: McHenry | Site #: 4767 | Town:
¼: NE | Sec: 27 | TWP: 43N | Range: 8E
Street: 215 Beach Way | Street View: ✓
Industrial/Commercial Complex w/3 or more Bldgs.: ☐

FARMSTEAD ☐
House: ☐ 2 Houses: ☐ 1 Major Barn: ☐ 2 Mjr Barns: ☐ 3 Mjr Barns: ☐ Corn Cribs, 1: ☐, 2: ☐, 3+: ☐
Garage: ☐ Mach. Shed: ☐ Granary: ☐ Smokehouse: ☐ Summer Kitchen: ☐ Silo: ☐ Windmill: ☐
Grain Bins: ☐ Pump House: ☐ Hog Houses: ☐ Chicken Coop: ☐ Outhouse: ☐ Mobile Homes: ☐
Sheds, 1-3: ☐ 3+: ☐ Metal Bldgs: ☐ Comments:



PHOTO GOES HERE

FRAME# 8	Pres. Funct.: Residence	Same ? ✓	
Residence: ✓ Outbuilding: ☐ Public: ☐ Commercial: ☐ Barn: ☐ Industrial: ☐ Structural: ☐ Religious: ☐			
Deteriorated: ☐ Abandoned: ☐ Lrg: ☐ Mid: ✓ Sml: ☐			
1 1 1 1 or:	Stories: ✓ 1: ☐ 1-½: ☐ 2: ☐ 2+: ☐		
Frame: ✓ Masonry: ☐ Pole: ☐ Log: ☐ Other:			
Clpbd: ☐ Weatherbd: ☐ Vert: ✓ Wd. Shngl: ✓ Brick: ☐ Stone: ☐ Block: ☐ Metal: ☐ Asbestos: ☐ Vinyl: ☐ Tar Ppr: ☐			
Brick: ☐ Stone: ☐ Block: ☐ Poured or Stucco: ✓ Tile: ☐			
Gable: ✓ Hipped: ☐ Flat: ☐ Mansard: ☐ Other:			
Asphalt Shngl: ✓ Metal: ☐ Wood Shngl: ☐ Other:			
Good: ☐ Fair: ✓ Alt: ☐ Vy Alt'd: ☐ Add., Major: ☐ Minor: ☐			
1700-1799: ☐ 1800-1859: ☐ 1860-1910: ☐ 1910-1945: ✓			
Bibliography and further notes on Reverse			
Surveyed by: Date:			

BUILDING 2	FRAME#	Pres. Funct.: Same ? ☐
Original Function	Residence: ☐ Outbuilding: ☐ Public: ☐ Commercial: ☐ Barn: ☐ Industrial: ☐ Structural: ☐ Religious: ☐	
Condition/Usefulness	Deteriorated: ☐ Abandoned: ☐ Lrg: ☐ Mid: ☐ Sml: ☐	
Building TYPE	or	Stories: 1: ☐ 1-½: ☐ 2: ☐ 2+: ☐
Structure	Frame: ☐ Masonry: ☐ Pole: ☐ Log: ☐ Other:	
Siding material	Clpbd: ☐ Weatherbd: ☐ Vert: ☐ Wd. Shngl: ☐ Brick: ☐ Stone: ☐ Block: ☐ Metal: ☐ Asbestos: ☐ Vinyl: ☐ Tar Ppr: ☐	
Foundation	Brick: ☐ Stone: ☐ Block: ☐ Poured or Stucco: ☐ Tile: ☐	
Roof	Gable: ☐ Hipped: ☐ Flat: ☐ Mansard: ☐ Other:	
Roof Material	Asphalt Shngl: ☐ Metal: ☐ Wood Shngl: ☐ Other:	
Integrity	Good: ☐ Fair: ☐ Alt: ☐ Vy Alt'd: ☐ Add., Major: ☐ Minor: ☐	
Period	1700-1799: ☐ 1800-1859: ☐ 1860-1910: ☐ 1910-1945: ☐	
BUILDING 3	or	Note:
BUILDING 4	or	Note:

IL 422-6466

ILLINOIS RURAL SURVEY

County: McHenry | Site #: 4768 | Town: Algonquin
¼: NE | Sec: 27 | TWP: 43N | Range: 8E
Street: 1177 Beach Way | Street View: ✓
Industrial/Commercial Complex w/3 or more Bldgs.: ☐

FARMSTEAD ☐
House: ✓ 2 Houses: ☐ 1 Major Barn: ☐ 2 Mjr Barns: ☐ 3 Mjr Barns: ☐ Corn Cribs, 1: ☐, 2: ☐, 3+: ☐
Garage: ✓ Mach. Shed: ☐ Granary: ☐ Smokehouse: ☐ Summer Kitchen: ☐ Silo: ☐ Windmill: ☐
Grain Bins: ☐ Pump House: ☐ Hog Houses: ☐ Chicken Coop: ☐ Outhouse: ☐ Mobile Homes: ☐
Sheds, 1-3: ☐ 3+: ☐ Metal Bldgs: ☐ Comments:



PHOTO GOES HERE

FRAME# 9	Pres. Funct.: Residence	Same ? ✓	
Residence: ✓ Outbuilding: ☐ Public: ☐ Commercial: ☐ Barn: ☐ Industrial: ☐ Structural: ☐ Religious: ☐			
Deteriorated: ☐ Abandoned: ☐ Lrg: ✓ Mid: ☐ Sml: ☐			
1 1 1 1 or: Cape Cod	Stories: 1: ☐ 1-½: ✓ 2: ☐ 2+: ☐		
Frame: ✓ Masonry: ☐ Pole: ☐ Log: ☐ Other:			
Clpbd: ✓ Weatherbd: ☐ Vert: ☐ Wd. Shngl: ☐ Brick: ☐ Stone: ☐ Block: ☐ Metal: ☐ Asbestos: ☐ Vinyl: ☐ Tar Ppr: ☐			
Brick: ☐ Stone: ☐ Block: ☐ Poured or Stucco: ✓ Tile: ☐			
Gable: ✓ Hipped: ☐ Flat: ☐ Mansard: ☐ Other:			
Asphalt Shngl: ✓ Metal: ☐ Wood Shngl: ☐ Other:			
Good: ☐ Fair: ✓ Alt: ☐ Vy Alt'd: ☐ Add., Major: ☐ Minor: ✓			
1700-1799: ☐ 1800-1859: ☐ 1860-1910: ☐ 1910-1945: ✓			
Bibliography and further notes on Reverse			
Surveyed by: Date:			

BUILDING 2	FRAME#	Pres. Funct.: Same ? ☐
Original Function	Residence: ☐ Outbuilding: ☐ Public: ☐ Commercial: ☐ Barn: ☐ Industrial: ☐ Structural: ☐ Religious: ☐	
Condition/Usefulness	Deteriorated: ☐ Abandoned: ☐ Lrg: ☐ Mid: ☐ Sml: ☐	
Building TYPE	or	Stories: 1: ☐ 1-½: ☐ 2: ☐ 2+: ☐
Structure	Frame: ☐ Masonry: ☐ Pole: ☐ Log: ☐ Other:	
Siding material	Clpbd: ☐ Weatherbd: ☐ Vert: ☐ Wd. Shngl: ☐ Brick: ☐ Stone: ☐ Block: ☐ Metal: ☐ Asbestos: ☐ Vinyl: ☐ Tar Ppr: ☐	
Foundation	Brick: ☐ Stone: ☐ Block: ☐ Poured or Stucco: ☐ Tile: ☐	
Roof	Gable: ☐ Hipped: ☐ Flat: ☐ Mansard: ☐ Other:	
Roof Material	Asphalt Shngl: ☐ Metal: ☐ Wood Shngl: ☐ Other:	
Integrity	Good: ☐ Fair: ☐ Alt: ☐ Vy Alt'd: ☐ Add., Major: ☐ Minor: ☐	
Period	1700-1799: ☐ 1800-1859: ☐ 1860-1910: ☐ 1910-1945: ☐	
BUILDING 3	or	Note:
BUILDING 4	or	Note:

IL 422-6478

ILLINOIS RURAL SURVEY

County: McHenry | Site #: 4769 | Town: Algonquin
¼: NE | Sec: 27 | TWP: 43N | Range: 8E
Street: 1215 Beachway | Street View: ✓
Industrial/Commercial Complex w/3 or more Bldgs.: ☐

FARMSTEAD ☐
House: ✓ 2 Houses: ☐ 1 Major Barn: ☐ 2 Mj Barns: ☐ 3 Mj Barns: ☐ Corn Cribs, 1: ☐, 2: ☐, 3+: ☐
Garage: ☐ Mach. Shed: ☐ Granary: ☐ Smokehouse: ☐ Summer Kitchen: ☐ Silo: ☐ Windmill: ☐
Grain Bins: ☐ Pump House: ☐ Hog Houses: ☐ Chicken Coop: ☐ Outhouse: ☐ Mobile Homes: ☐
Sheds, 1-3: ☐ 3+: ☐ Metal Bldgs: ☐ Comments:



FRAME# 10 | Pres. Funct.: Residence | Same ? ✓

Residence: ✓ Outbuilding: ☐ Public: ☐ Commercial: ☐ Barn: ☐ Industrial: ☐ Structural: ☐ Religious: ☐	Original Function	Residence: ☐ Outbuilding: ☐ Public: ☐ Commercial: ☐ Barn: ☐ Industrial: ☐ Structural: ☐ Religious: ☐
Determinated: ☐ Abandoned: ☐ Lrg: ☐ Mid: ✓ Sml: ☐	Condition/Aware	Determinated: ☐ Abandoned: ☐ Lrg: ☐ Mid: ☐ Sm: ☐
or: Cape Cod; Stories: 1: ☐ 1-½: ✓ 2: ☐ 2+: ☐	Building TYPE	or; Stories: 1: ☐ 1-½: ☐ 2: ☐ 2+: ☐
Frame: ✓ Masonry: ☐ Pole: ☐ Log: ☐ Other:	Structure	Frame: ☐ Masonry: ☐ Pole: ☐ Log: ☐ Other:
Clpbd: ☐ Weatherbd: ✓ Vert: ☐ Wd. Shngl: ☐ Brick: ☐ Stone: ☐ Block: ☐ Metal: ☐ Asbestos: ☐ Vinyl: ☐ Tar Ppr: ☐	Siding material	Clpbd: ☐ Weatherbd: ☐ Vert: ☐ Wd. Shngl: ☐ Brick: ☐ Stone: ☐ Block: ☐ Metal: ☐ Asbestos: ☐ Vinyl: ☐ Tar Ppr: ☐
Brick: ☐ Stone: ☐ Block: ☐ Poured or Stucco: ☐ Tile: ☐	Foundation	Brick: ☐ Stone: ☐ Block: ☐ Poured or Stucco: ☐ Tile: ☐
Gable: ✓ Hipped: ☐ Flat: ☐ Mansard: ☐ Other:	Roof	Gable: ☐ Hipped: ☐ Flat: ☐ Mansard: ☐ Other:
Asphalt Shngl: ✓ Metal: ☐ Wood Shngl: ☐ Other:	Roof Material	Asphalt Shngl: ☐ Metal: ☐ Wood Shngl: ☐ Other:
Good: ✓ Fair: ☐ Altr: ☐ Vy Altd: ☐ Add., Major: ☐ Minor: ☐	Integrity	Good: ☐ Fair: ☐ Altr: ☐ Vy Altd: ☐ Add., Major: ☐ Minor: ☐
1700-1799: ☐ 1800-1859: ☐ 1860-1910: ☐ 1910-1945: ✓	Period	1700-1799: ☐ 1800-1859: ☐ 1860-1910: ☐ 1910-1945: ☐
Bibliography and further notes on Reverse	BUILDING 3	or; Note:
Surveyed by: Date:	BUILDING 4	or; Note:

IL 422-0408

ILLINOIS RURAL SURVEY

County: McHenry | Site #: 4770 | Town: Algonquin
¼: NE | Sec: 27 | TWP: 43N | Range: 8E
Street: 1309 Beachway | Street View: ✓
Industrial/Commercial Complex w/3 or more Bldgs.: ☐

FARMSTEAD ☐
House: ✓ 2 Houses: ☐ 1 Major Barn: ☐ 2 Mj Barns: ☐ 3 Mj Barns: ☐ Corn Cribs, 1: ☐, 2: ☐, 3+: ☐
Garage: ☐ Mach. Shed: ☐ Granary: ☐ Smokehouse: ☐ Summer Kitchen: ☐ Silo: ☐ Windmill: ☐
Grain Bins: ☐ Pump House: ☐ Hog Houses: ☐ Chicken Coop: ☐ Outhouse: ☐ Mobile Homes: ☐
Sheds, 1-3: ☐ 3+: ☐ Metal Bldgs: ☐ Comments:



FRAME# 11 | Pres. Funct.: Cottage | Same ? ✓

Residence: ✓ Outbuilding: ☐ Public: ☐ Commercial: ☐ Barn: ☐ Industrial: ☐ Structural: ☐ Religious: ☐	Original Function	Residence: ☐ Outbuilding: ☐ Public: ☐ Commercial: ☐ Barn: ☐ Industrial: ☐ Structural: ☐ Religious: ☐
Determinated: ☐ Abandoned: ☐ Lrg: ☐ Mid: ✓ Sml: ☐	Condition/Aware	Determinated: ☐ Abandoned: ☐ Lrg: ☐ Mid: ☐ Sm: ☐
1 1 1 1 or: Stories: 1: ✓ 1-½: ✓ 2: ☐ 2+: ☐	Building TYPE	or; Stories: 1: ☐ 1-½: ☐ 2: ☐ 2+: ☐
Frame: ✓ Masonry: ☐ Pole: ☐ Log: ☐ Other:	Structure	Frame: ☐ Masonry: ☐ Pole: ☐ Log: ☐ Other:
Clpbd: ☐ Weatherbd: ☐ Vert: ☐ Wd. Shngl: ☐ Brick: ☐ Stone: ☐ Block: ☐ Metal: ☐ Asbestos: ✓ Vinyl: ☐ Tar Ppr: ☐	Siding material	Clpbd: ☐ Weatherbd: ☐ Vert: ☐ Wd. Shngl: ☐ Brick: ☐ Stone: ☐ Block: ☐ Metal: ☐ Asbestos: ☐ Vinyl: ☐ Tar Ppr: ☐
Brick: ☐ Stone: ☐ Block: ✓ Poured or Stucco: ☐ Tile: ☐	Foundation	Brick: ☐ Stone: ☐ Block: ☐ Poured or Stucco: ☐ Tile: ☐
Gable: ✓ Hipped: ☐ Flat: ☐ Mansard: ☐ Other:	Roof	Gable: ☐ Hipped: ☐ Flat: ☐ Mansard: ☐ Other:
Asphalt Shngl: ✓ Metal: ☐ Wood Shngl: ☐ Other:	Roof Material	Asphalt Shngl: ☐ Metal: ☐ Wood Shngl: ☐ Other:
Good: ☐ Fair: ✓ Altr: ☐ Vy Altd: ☐ Add., Major: ☐ Minor: ☐	Integrity	Good: ☐ Fair: ☐ Altr: ☐ Vy Altd: ☐ Add., Major: ☐ Minor: ☐
1700-1799: ☐ 1800-1859: ☐ 1860-1910: ☐ 1910-1945: ✓	Period	1700-1799: ☐ 1800-1859: ☐ 1860-1910: ☐ 1910-1945: ☐
Bibliography and further notes on Reverse	BUILDING 3	or; Note:
Surveyed by: Date:	BUILDING 4	or; Note:

IL 422-0408

ILLINOIS RURAL SURVEY

County: McHenry | Site #: 4771 | Town: Algonquin

¼: NE | Sec: 27 | TWP: 43N | Range: 8E

Street: Braumwing | Street View: X

Industrial/Commercial Complex w/3 or more Bldgs.: ☐

FARMSTEAD ☐

House: X | 2 Houses: ☐ | 1 Major Barn: ☐ | 2 Mj Barns: ☐ | 3 Mj Barns: ☐ | Corn Cribs, 1: ☐, 2: ☐, 3+: ☐

Garage: X | Mach. Shed: ☐ | Granary: ☐ | Smokehouse: ☐ | Summer Kitchen: ☐ | Silo: ☐ | Windmill: ☐

Grain Bins: ☐ | Pump House: ☐ | Hog Houses: ☐ | Chicken Coop: ☐ | Outhouse: ☐ | Mobile Homes: ☐

Sheds, 1-3: ☐ 3+: ☐ | Metal Bldgs: ☐ | Comments:

FRAME# 12	Pres. Funct.: Cottage	Same ? X	
Residence: X	Outbuilding: ☐	Public: ☐	Commercial: ☐
Barn: ☐	Industrial: ☐	Structural: ☐	Religious: ☐
Deteriorated: ☐	Abandoned: ☐	Lrg: ☐	Md: X
Sml: ☐			
1 1 0 6 or:	Stories: 1: X	1-½: ☐	2: ☐ 2+: ☐
Frame: X	Masonry: ☐	Pole: ☐	Log: ☐
Other:			
Clpbd: ☐	Weatherbd: ☐	Vert: ☐	Wd. Shngl: ☐
Brick: ☐	Stone: ☐	Block: ☐	Metal: X
Asbestos: ☐	Vinyl: ☐	Tar Ppr: ☐	
Brick: ☐	Stone: X	Block: ☐	Poured or Stucco: ☐
Tile: ☐			
Gable: X	Hipped: ☐	Flat: ☐	Mansard: ☐
Other:			
Asphalt Shngl: X	Metal: ☐	Wood Shngl: ☐	Other:
Good: ☐	Fair: X	Alt: ☐	Vy Alt'd: ☐
Add., Major: ☐	Minor: X		
1700-1799: ☐	1800-1859: ☐	1860-1910: ☐	1910-1945: X

Bibliography and further notes on Reverse

Surveyed by: _____ Date: _____

#1 BUILDING 2#	FRAME#	Pres. Funct.:	Same ? ☐
Original Function	Residence: ☐	Outbuilding: ☐	Public: ☐
Commercial: ☐	Barn: ☐	Industrial: ☐	Structural: ☐
Religious: ☐			
Condition/Use/size	Deteriorated: ☐	Abandoned: ☐	Lrg: ☐
Md: ☐	Sml: ☐		
Building TYPE	or:	Stories: 1: ☐	1-½: ☐ 2: ☐ 2+: ☐
Structure	Frame: ☐	Masonry: ☐	Pole: ☐
Log: ☐	Other:		
Siding material	Clpbd: ☐	Weatherbd: ☐	Vert: ☐
Wd. Shngl: ☐	Brick: ☐	Stone: ☐	Block: ☐
Metal: ☐	Asbestos: ☐	Vinyl: ☐	Tar Ppr: ☐
Foundation	Brick: ☐	Stone: ☐	Block: ☐
Poured or Stucco: ☐	Tile: ☐		
Roof	Gable: ☐	Hipped: ☐	Flat: ☐
Mansard: ☐	Other:		
Roof Material	Asphalt Shngl: ☐	Metal: ☐	Wood Shngl: ☐
Other:			
Integrity	Good: ☐	Fair: ☐	Alt: ☐
Vy Alt'd: ☐	Add., Major: ☐	Minor: ☐	
Period	1700-1799: ☐	1800-1859: ☐	1860-1910: ☐
1910-1945: ☐			
BUILDING 3	or:	Note:	
BUILDING 4	or:	Note:	

IL 422-6468

ILLINOIS RURAL SURVEY

County: McHenry | Site #: 4772 | Town: Algonquin

¼: NE | Sec: 27 | TWP: 43N | Range: 8E

Street: Braumwing | Street View: X

Industrial/Commercial Complex w/3 or more Bldgs.: ☐

FARMSTEAD ☐

House: X | 2 Houses: ☐ | 1 Major Barn: ☐ | 2 Mj Barns: ☐ | 3 Mj Barns: ☐ | Corn Cribs, 1: ☐, 2: ☐, 3+: ☐

Garage: X | Mach. Shed: ☐ | Granary: ☐ | Smokehouse: ☐ | Summer Kitchen: ☐ | Silo: ☐ | Windmill: ☐

Grain Bins: ☐ | Pump House: ☐ | Hog Houses: ☐ | Chicken Coop: ☐ | Outhouse: ☐ | Mobile Homes: ☐

Sheds, 1-3: ☐ 3+: ☐ | Metal Bldgs: ☐ | Comments:



FRAME# 13	Pres. Funct.: Bungalow	Same ? X	
Residence: X	Outbuilding: ☐	Public: ☐	Commercial: ☐
Barn: ☐	Industrial: ☐	Structural: ☐	Religious: ☐
Deteriorated: ☐	Abandoned: ☐	Lrg: ☐	Md: ☐
Sml: X			
1 1 1 1 or: Cape Cod	Stories: 1: ☐	1-½: X	2: ☐ 2+: ☐
Frame: ☐	Masonry: ☐	Pole: ☐	Log: ☐
Other:			
Clpbd: X	Weatherbd: ☐	Vert: ☐	Wd. Shngl: ☐
Brick: ☐	Stone: ☐	Block: ☐	Metal: ☐
Asbestos: ☐	Vinyl: ☐	Tar Ppr: ☐	
Brick: ☐	Stone: ☐	Block: ☐	Poured or Stucco: X
Tile: ☐			
Gable: X	Hipped: ☐	Flat: ☐	Mansard: ☐
Other:			
Asphalt Shngl: X	Metal: ☐	Wood Shngl: ☐	Other:
Good: X	Fair: ☐	Alt: ☐	Vy Alt'd: ☐
Add., Major: ☐	Minor: ☐		
1700-1799: ☐	1800-1859: ☐	1860-1910: ☐	1910-1945: X

Bibliography and further notes on Reverse

Surveyed by: _____ Date: _____

#1 BUILDING 2#	FRAME#	Pres. Funct.:	Same ? ☐
Original Function	Residence: ☐	Outbuilding: ☐	Public: ☐
Commercial: ☐	Barn: ☐	Industrial: ☐	Structural: ☐
Religious: ☐			
Condition/Use/size	Deteriorated: ☐	Abandoned: ☐	Lrg: ☐
Md: ☐	Sml: ☐		
Building TYPE	or:	Stories: 1: ☐	1-½: ☐ 2: ☐ 2+: ☐
Structure	Frame: ☐	Masonry: ☐	Pole: ☐
Log: ☐	Other:		
Siding material	Clpbd: ☐	Weatherbd: ☐	Vert: ☐
Wd. Shngl: ☐	Brick: ☐	Stone: ☐	Block: ☐
Metal: ☐	Asbestos: ☐	Vinyl: ☐	Tar Ppr: ☐
Foundation	Brick: ☐	Stone: ☐	Block: ☐
Poured or Stucco: ☐	Tile: ☐		
Roof	Gable: ☐	Hipped: ☐	Flat: ☐
Mansard: ☐	Other:		
Roof Material	Asphalt Shngl: ☐	Metal: ☐	Wood Shngl: ☐
Other:			
Integrity	Good: ☐	Fair: ☐	Alt: ☐
Vy Alt'd: ☐	Add., Major: ☐	Minor: ☐	
Period	1700-1799: ☐	1800-1859: ☐	1860-1910: ☐
1910-1945: ☐			
BUILDING 3	or:	Note:	
BUILDING 4	or:	Note:	

IL 422-6468

ILLINOIS RURAL SURVEY

County: McHenry | Site #: 4773 | Town: Algonquin
NE | Sec: 27 | TWP: 43N | Range: SE

Street: Beach Way | Street View: ✓

Industrial/Commercial Complex w/3 or more Bldgs.: ☐

FARMSTEAD ☐

House: ☐ 2 Houses: ☐ 1 Major Barn: ☐ 2 Mjr Barns: ☐ 3 Mjr Barns: ☐ Corn Cribs, 1: ☐, 2: ☐, 3+: ☐
Garage: ☐ Mach. Shed: ☐ Granary: ☐ Smokehouse: ☐ Summer Kitchen: ☐ Silo: ☐ Windmill: ☐
Grain Bins: ☐ Pump House: ☐ Hog House: ☐ Chicken Coop: ☐ Outhouse: ☐ Mobile Homes: ☐
Sheds, 1-3: ☐ 3+: ☐ Metal Bldgs: ☐ Comments:

HHURU (Additional photos on back)

FRAME# 14	Pres. Funct.: Cottage (left) Same? ✓	#1 BUILDING 2#	FRAME# 14 Pres. Funct.: Cottage (Right) Same? ✓
Residence: ✓ Outbuilding: ☐ Public: ☐ Commercial: ☐ Barn: ☐ Industrial: ☐ Structural: ☐ Religious: ☐		Original Function	Residence: ✓ Outbuilding: ☐ Public: ☐ Commercial: ☐ Barn: ☐ Industrial: ☐ Structural: ☐ Religious: ☐
Deteriorated: ☐ Abandoned: ☐ Lrg: ☐ Md: ☐ Sml: ✓		Condition/Integrity	Deteriorated: ☐ Abandoned: ☐ Lrg: ☐ Md: ✓ Sm: ☐
1 1 2 or: Fishing Hut	Stories: 1: ✓ 1-½: ☐ 2: ☐ 2+: ☐	Building TYPE	1 0 6 or	Stories: 1: ✓ 1-½: ☐ 2: ☐ 2+: ☐
Frame: ✓ Masonry: ☐ Pole: ☐ Log: ☐ Other:		Structure	Frame: ✓ Masonry: ☐ Pole: ☐ Log: ☐ Other:
Clpbd: ☐ Weathrbd: ✓ Vert: ☐ Wd. Shngl: ☐ Brick: ☐ Stone: ☐ Block: ☐ Metal: ☐ Asbestos: ☐ Vinyl: ☐ Tar Ppr: ☐		Siding material	Clpbd: ☐ Weathrbd: ✓ Vert: ☐ Wd. Shngl: ☐ Brick: ☐ Stone: ☐ Block: ☐ Metal: ☐ Asbestos: ☐ Vinyl: ☐ Tar Ppr: ☐
Brick: ☐ Stone: ☐ Block: ☐ Poured or Stucco: ☐ Tile: ☐		Foundation	Brick: ☐ Stone: ☐ Block: ☐ Poured or Stucco: ☐ Tile: ☐
Gable: ✓ Hipped: ☐ Flat: ☐ Mansard: ☐ Other:		Roof	Gable: ✓ Hipped: ☐ Flat: ☐ Mansard: ☐ Other:
Asphalt Shngl: ✓ Metal: ☐ Wood Shngl: ☐ Other:		Roof Material	Asphalt Shngl: ✓ Metal: ☐ Wood Shngl: ☐ Other:
Good: ✓ Fair: ☐ Alter: ☐ Vy Alter: ☐ Add., Major: ☐ Minor: ☐		Integrity	Good: ✓ Fair: ☐ Alter: ☐ Vy Alter: ☐ Add., Major: ☐ Minor: ☐
1700-1799: ☐ 1800-1859: ☐ 1860-1910: ☐ 1910-1945: ✓		Period	1700-1799: ☐ 1800-1859: ☐ 1860-1910: ☐ 1910-1945: ✓
Bibliography and further notes on Reverse		BUILDING 3	or Note:
Surveyed by: Date:		BUILDING 4	or Note:

IL 422-6468

ILLINOIS RURAL SURVEY

County: McHenry | Site #: 4774 | Town: Algonquin
NE | Sec: 27 | TWP: 43N | Range: SE

Street: Beach Way | Street View: ✓

Industrial/Commercial Complex w/3 or more Bldgs.: ☐

FARMSTEAD ☐

House: ✓ 2 Houses: ☐ 1 Major Barn: ☐ 2 Mjr Barns: ☐ 3 Mjr Barns: ☐ Corn Cribs, 1: ☐, 2: ☐, 3+: ☐
Garage: ☐ Mach. Shed: ☐ Granary: ☐ Smokehouse: ☐ Summer Kitchen: ☐ Silo: ☐ Windmill: ☐
Grain Bins: ☐ Pump House: ☐ Hog House: ☐ Chicken Coop: ☐ Outhouse: ☐ Mobile Homes: ☐
Sheds, 1-3: ☐ 3+: ☐ Metal Bldgs: ☐ Comments:

FRAME# 15	Pres. Funct.: Residence Same? ✓	#1 BUILDING 2#	FRAME# Pres. Funct.: Same? ☐
Residence: ☐ Outbuilding: ☐ Public: ☐ Commercial: ☐ Barn: ☐ Industrial: ☐ Structural: ☐ Religious: ☐		Original Function	Residence: ☐ Outbuilding: ☐ Public: ☐ Commercial: ☐ Barn: ☐ Industrial: ☐ Structural: ☐ Religious: ☐
Deteriorated: ☐ Abandoned: ☐ Lrg: ☐ Md: ✓ Sml: ☐		Condition/Integrity	Deteriorated: ☐ Abandoned: ☐ Lrg: ☐ Md: ☐ Sm: ☐
1 0 8 or:	Stories: 1: ☐ 1-½: ✓ 2: ☐ 2+: ☐	Building TYPE	or	Stories: 1: ☐ 1-½: ☐ 2: ☐ 2+: ☐
Frame: ✓ Masonry: ☐ Pole: ☐ Log: ☐ Other:		Structure	Frame: ☐ Masonry: ☐ Pole: ☐ Log: ☐ Other:
Clpbd: ✓ Weathrbd: ☐ Vert: ☐ Wd. Shngl: ☐ Brick: ☐ Stone: ☐ Block: ☐ Metal: ☐ Asbestos: ☐ Vinyl: ☐ Tar Ppr: ☐		Siding material	Clpbd: ☐ Weathrbd: ☐ Vert: ☐ Wd. Shngl: ☐ Brick: ☐ Stone: ☐ Block: ☐ Metal: ☐ Asbestos: ☐ Vinyl: ☐ Tar Ppr: ☐
Brick: ☐ Stone: ☐ Block: ☐ Poured or Stucco: ☐ Tile: ☐		Foundation	Brick: ☐ Stone: ☐ Block: ☐ Poured or Stucco: ☐ Tile: ☐
Gable: ✓ Hipped: ☐ Flat: ☐ Mansard: ☐ Other:		Roof	Gable: ☐ Hipped: ☐ Flat: ☐ Mansard: ☐ Other:
Asphalt Shngl: ✓ Metal: ☐ Wood Shngl: ☐ Other:		Roof Material	Asphalt Shngl: ☐ Metal: ☐ Wood Shngl: ☐ Other:
Good: ☐ Fair: ☐ Alter: ✓ Vy Alter: ☐ Add., Major: ☐ Minor: ☐		Integrity	Good: ☐ Fair: ☐ Alter: ☐ Vy Alter: ☐ Add., Major: ☐ Minor: ☐
1700-1799: ☐ 1800-1859: ☐ 1860-1910: ☐ 1910-1945: ✓		Period	1700-1799: ☐ 1800-1859: ☐ 1860-1910: ☐ 1910-1945: ☐
Bibliography and further notes on Reverse		BUILDING 3	or Note:
Surveyed by: Date:		BUILDING 4	or Note:

IL 422-6468

ILLINOIS RURAL SURVEY

County: McHenry | Site #: 4775 | Town: Algonquin
¼: NE | Sec: 27 | TWP: 43N | Range: 8E
Street: 1364 Beach Way | Street View: X
Industrial/Commercial Complex w/3 or more Bldgs.: ☐

FARMSTEAD ☐
House: X | 2 Houses: ☐ | 1 Major Barn ☐ | 2 Mj Barns: ☐ | 3 Mj Barns: ☐ | Corn Cribs, 1 ☐, 2 ☐, 3+ ☐
Garage: X | Mach. Shed: ☐ | Granary: ☐ | Smokehouse: ☐ | Summer Kitchen: ☐ | Silo: ☐ | Windmill ☐
Grain Bins: ☐ | Pump House: ☐ | Hog Houses: ☐ | Chicken Coop: ☐ | Outhouse: ☐ | Mobile Homes: ☐
Sheds, 1-3: ☐ 3+: ☐ | Metal Bldgs: ☐ | Comments:

FRAME# 16	Pres. Funct.: Real Cottage	Same ? X	#1 BUILDING 2a
Residence: X	Outbuilding: ☐	Public: ☐	Commercial: ☐
Barn: ☐	Industrial: ☐	Structural: ☐	Religious: ☐
Deteriorated: ☐	Abandoned: ☐	Lrg: ☐	Mid: X
Sml: ☐			
or:	Stories: 1: ☐	1-½: X	2: ☐
2+: ☐			
Frame: X	Masonry: ☐	Pole: ☐	Log: ☐
Other:			
Clbrd: ☐	Weathrbd: ☐	Vert: ☐	Wd. Shngl: ☐
Brick: ☐	Stone: ☐	Block: ☐	Metal: X
Asbestos: ☐	Vinyl: ☐	Tar Ppr: ☐	
Brick: X	Stone: ☐	Block: ☐	Poured or Stucco: X
Tile: ☐			
Gable: X	Hipped: ☐	Flat: ☐	Mansard: ☐
Other:			
Asphalt Shngl: X	Metal: ☐	Wood Shngl: ☐	Other:
Good: ☐	Fair: X	Alt: ☐	Vy Alt'd: ☐
Add., Major: ☐	Minor: ☐		
1700-1799: ☐	1800-1859: ☐	1860-1910: ☐	1910-1945: X

Bibliography and further notes on Reverse

Surveyed by: _____ Date: _____

FRAME#	Pres. Funct.:	Same ? ☐	#1 BUILDING 2a
Original Function	Residence ☐	Outbuilding ☐	Public ☐
Commercial ☐	Barn ☐	Industrial ☐	Structural ☐
Religious ☐			
Condition/usefulness	Deteriorated ☐	Abandoned ☐	Lrg ☐
Mid ☐	Sml ☐		
Building TYPE	or	Stories: 1 ☐	1-½ ☐
2 ☐	2+ ☐		
Structure	Frame ☐	Masonry ☐	Pole ☐
Log ☐	Other		
Siding material	Clbrd ☐	Weathrbd ☐	Vert ☐
Wd. Shngl ☐	Brick ☐		
Stone ☐	Block ☐	Metal ☐	Asbestos ☐
Vinyl ☐	Tar Ppr ☐		
Foundation	Brick ☐	Stone ☐	Block ☐
Poured or Stucco ☐	Tile ☐		
Roof	Gable ☐	Hipped ☐	Flat ☐
Mansard ☐	Other		
Roof Material	Asphalt Shngl ☐	Metal ☐	Wood Shngl ☐
Other			
Integrity	Good ☐	Fair ☐	Alt ☐
Vy Alt'd ☐	Add., Major ☐	Minor ☐	
Period	1700-1799 ☐	1800-1859 ☐	1860-1910 ☐
1910-1945 ☐			
BUILDING 3	or	Notes	
BUILDING 4	or	Notes	

IL 422-0405

ILLINOIS RURAL SURVEY

County: McHenry | Site #: 4776 | Town: Algonquin
¼: NE | Sec: 27 | TWP: 43N | Range: 8E
Street: 1395 Beachway | Street View: X
Industrial/Commercial Complex w/3 or more Bldgs.: ☐

FARMSTEAD ☐
House: ☐ | 2 Houses: ☐ | 1 Major Barn ☐ | 2 Mj Barns: ☐ | 3 Mj Barns: ☐ | Corn Cribs, 1 ☐, 2 ☐, 3+ ☐
Garage: ☐ | Mach. Shed: ☐ | Granary: ☐ | Smokehouse: ☐ | Summer Kitchen: ☐ | Silo: ☐ | Windmill ☐
Grain Bins: ☐ | Pump House: ☐ | Hog Houses: ☐ | Chicken Coop: ☐ | Outhouse: ☐ | Mobile Homes: ☐
Sheds, 1-3: ☐ 3+: ☐ | Metal Bldgs: ☐ | Comments:



FRAME# 17	Pres. Funct.: Cottage	Same ? X	#1 BUILDING 2a
Residence: X	Outbuilding: ☐	Public: ☐	Commercial: ☐
Barn: ☐	Industrial: ☐	Structural: ☐	Religious: ☐
Deteriorated: ☐	Abandoned: ☐	Lrg: ☐	Mid: X
Sml: ☐			
or:	Stories: 1: X	1-½: ☐	2: ☐
2+: ☐			
Frame: X	Masonry: ☐	Pole: ☐	Log: ☐
Other:			
Clbrd: ☐	Weathrbd: ☐	Vert: ☐	Wd. Shngl: ☐
Brick: ☐	Stone: ☐	Block: ☐	Metal: ☐
Asbestos: X	Vinyl: ☐	Tar Ppr: ☐	
Brick: ☐	Stone: ☐	Block: ☐	Poured or Stucco: X
Tile: ☐			
Gable: ☐	Hipped: X	Flat: ☐	Mansard: ☐
Other:			
Asphalt Shngl: X	Metal: ☐	Wood Shngl: ☐	Other:
Good: ☐	Fair: X	Alt: ☐	Vy Alt'd: ☐
Add., Major: X	Minor: ☐		
1700-1799: ☐	1800-1859: ☐	1860-1910: ☐	1910-1945: X

Bibliography and further notes on Reverse

Surveyed by: _____ Date: _____

FRAME#	Pres. Funct.:	Same ? ☐	#1 BUILDING 2a
Original Function	Residence ☐	Outbuilding ☐	Public ☐
Commercial ☐	Barn ☐	Industrial ☐	Structural ☐
Religious ☐			
Condition/usefulness	Deteriorated ☐	Abandoned ☐	Lrg ☐
Mid ☐	Sml ☐		
Building TYPE	or	Stories: 1 ☐	1-½ ☐
2 ☐	2+ ☐		
Structure	Frame ☐	Masonry ☐	Pole ☐
Log ☐	Other		
Siding material	Clbrd ☐	Weathrbd ☐	Vert ☐
Wd. Shngl ☐	Brick ☐		
Stone ☐	Block ☐	Metal ☐	Asbestos ☐
Vinyl ☐	Tar Ppr ☐		
Foundation	Brick ☐	Stone ☐	Block ☐
Poured or Stucco ☐	Tile ☐		
Roof	Gable ☐	Hipped ☐	Flat ☐
Mansard ☐	Other		
Roof Material	Asphalt Shngl ☐	Metal ☐	Wood Shngl ☐
Other			
Integrity	Good ☐	Fair ☐	Alt ☐
Vy Alt'd ☐	Add., Major ☐	Minor ☐	
Period	1700-1799 ☐	1800-1859 ☐	1860-1910 ☐
1910-1945 ☐			
BUILDING 3	or	Notes	
BUILDING 4	or	Notes	

IL 422-0405

ILLINOIS RURAL SURVEY

County: McHenry | Site #: 4777 | Town: Algonquin
¼: NE | Sec: 27 | TWP: 43N | Range: 8E
Street: 208 Mohawk Trail | Street View: X

Industrial/Commercial Complex w/3 or more Bldgs.: ☐

FARMSTEAD ☐

House: X 2 Houses: ☐ 1 Major Barn: ☐ 2 Mjr Barns: ☐ 3 Mjr Barns: ☐ Corn Cribs, 1: ☐, 2: ☐, 3+: ☐
Garage: X Mach. Shed: ☐ Granary: ☐ Smokehouse: ☐ Summer Kitchen: ☐ Silo: ☐ Windmill: ☐
Grain Bins: ☐ Pump House: ☐ Hog House: ☐ Chicken Coop: ☐ Outhouse: ☐ Mobile Homes: ☐
Sheds, 1-3: ☐ 3+: ☐ Metal Bldgs: ☐ Comments: _____

FRAME# 18	Pres. Funct.: Residence — Same ? ☐
Residence: ☐ Outbuilding: ☐ Public: ☐ Commercial: ☐ Barn: ☐ Industrial: ☐ Structural: ☐ Religious: ☐	
Deteriorated: ☐ Abandoned: ☐ Lrg: X Md: ☐ Sm: ☐	
1 0 7 or: 7 — Stories: 1: ☐ 1-½: ☐ 2: X 2+: ☐	
Frame: X Masonry: ☐ Pole: ☐ Log: ☐ Other: _____	
Clpbd: ☐ Weathrbd: ☐ Vert: ☐ Wd. Shngl: ☐ Brick: ☐ Stone: ☐ Block: ☐ Metal: ☐ Asbestos: X Vinyl: ☐ Tar Ppr: ☐	
Brick: ☐ Stone: ☐ Block: ☐ Poured or Stucco: X Tile: ☐	
Gable: X Hipped: ☐ Flat: ☐ Mansard: ☐ Other: _____	
Asphalt Shngl: X Metal: ☐ Wood Shngl: ☐ Other: _____	
Good: X Fair: ☐ Alt: ☐ Vy Alt'd: ☐ Add., Major: ☐ Minor: ☐	
1700-1799: ☐ 1800-1859: ☐ 1860-1910: ☐ 1910-1945: X	
Bibliography and further notes on Reverse	
Surveyed by: _____ Date: _____	

#1 BUILDING 2#	FRAME# — Pres. Funct.: _____ — Same ? ☐
Original Function	Residence: ☐ Outbuilding: ☐ Public: ☐ Commercial: ☐ Barn: ☐ Industrial: ☐ Structural: ☐ Religious: ☐
Condition/Use/Size	Deteriorated: ☐ Abandoned: ☐ Lrg: ☐ Md: ☐ Sm: ☐
Building TYPE	or: — Stories: 1: ☐ 1-½: ☐ 2: ☐ 2+: ☐
Structure	Frame: ☐ Masonry: ☐ Pole: ☐ Log: ☐ Other: _____
Siding material	Clpbd: ☐ Weathrbd: ☐ Vert: ☐ Wd. Shngl: ☐ Brick: ☐ Stone: ☐ Block: ☐ Metal: ☐ Asbestos: ☐ Vinyl: ☐ Tar Ppr: ☐
Foundation	Brick: ☐ Stone: ☐ Block: ☐ Poured or Stucco: ☐ Tile: ☐
Roof	Gable: ☐ Hipped: ☐ Flat: ☐ Mansard: ☐ Other: _____
Roof Material	Asphalt Shngl: ☐ Metal: ☐ Wood Shngl: ☐ Other: _____
Integrity	Good: ☐ Fair: ☐ Alt: ☐ Vy Alt'd: ☐ Add., Major: ☐ Minor: ☐
Period	1700-1799: ☐ 1800-1859: ☐ 1860-1910: ☐ 1910-1945: ☐
BUILDING 3	or: — Note:
BUILDING 4	or: — Note:

IL 422-0455

ILLINOIS RURAL SURVEY

County: McHenry | Site #: 4778 | Town: Algonquin
¼: NE | Sec: 27 | TWP: 43N | Range: 8E
Street: 220 Mohawk Trail | Street View: X

Industrial/Commercial Complex w/3 or more Bldgs.: ☐

FARMSTEAD ☐

House: ☐ 2 Houses: ☐ 1 Major Barn: ☐ 2 Mjr Barns: ☐ 3 Mjr Barns: ☐ Corn Cribs, 1: ☐, 2: ☐, 3+: ☐
Garage: ☐ Mach. Shed: ☐ Granary: ☐ Smokehouse: ☐ Summer Kitchen: ☐ Silo: ☐ Windmill: ☐
Grain Bins: ☐ Pump House: ☐ Hog House: ☐ Chicken Coop: ☐ Outhouse: ☐ Mobile Homes: ☐
Sheds, 1-3: ☐ 3+: ☐ Metal Bldgs: ☐ Comments: _____



FRAME# 19	Pres. Funct.: Residence — Same ? X
Residence: X Outbuilding: ☐ Public: ☐ Commercial: ☐ Barn: ☐ Industrial: ☐ Structural: ☐ Religious: ☐	
Deteriorated: ☐ Abandoned: ☐ Lrg: ☐ Md: X Sm: ☐	
1 1 1 or: — Stories: 1: ☐ 1-½: X 2: ☐ 2+: ☐	
Frame: X Masonry: ☐ Pole: ☐ Log: ☐ Other: _____	
Clpbd: X Weathrbd: ☐ Vert: ☐ Wd. Shngl: ☐ Brick: ☐ Stone: ☐ Block: ☐ Metal: ☐ Asbestos: ☐ Vinyl: ☐ Tar Ppr: ☐	
Brick: ☐ Stone: ☐ Block: ☐ Poured or Stucco: X Tile: ☐	
Gable: X Hipped: ☐ Flat: ☐ Mansard: ☐ Other: _____	
Asphalt Shngl: X Metal: ☐ Wood Shngl: ☐ Other: _____	
Good: ☐ Fair: X Alt: ☐ Vy Alt'd: ☐ Add., Major: X Minor: ☐ dormer	
1700-1799: ☐ 1800-1859: ☐ 1860-1910: ☐ 1910-1945: X	
Bibliography and further notes on Reverse	
Surveyed by: _____ Date: _____	

#1 BUILDING 2#	FRAME# — Pres. Funct.: _____ — Same ? ☐
Original Function	Residence: ☐ Outbuilding: ☐ Public: ☐ Commercial: ☐ Barn: ☐ Industrial: ☐ Structural: ☐ Religious: ☐
Condition/Use/Size	Deteriorated: ☐ Abandoned: ☐ Lrg: ☐ Md: ☐ Sm: ☐
Building TYPE	or: — Stories: 1: ☐ 1-½: ☐ 2: ☐ 2+: ☐
Structure	Frame: ☐ Masonry: ☐ Pole: ☐ Log: ☐ Other: _____
Siding material	Clpbd: ☐ Weathrbd: ☐ Vert: ☐ Wd. Shngl: ☐ Brick: ☐ Stone: ☐ Block: ☐ Metal: ☐ Asbestos: ☐ Vinyl: ☐ Tar Ppr: ☐
Foundation	Brick: ☐ Stone: ☐ Block: ☐ Poured or Stucco: ☐ Tile: ☐
Roof	Gable: ☐ Hipped: ☐ Flat: ☐ Mansard: ☐ Other: _____
Roof Material	Asphalt Shngl: ☐ Metal: ☐ Wood Shngl: ☐ Other: _____
Integrity	Good: ☐ Fair: ☐ Alt: ☐ Vy Alt'd: ☐ Add., Major: ☐ Minor: ☐
Period	1700-1799: ☐ 1800-1859: ☐ 1860-1910: ☐ 1910-1945: ☐
BUILDING 3	or: — Note:
BUILDING 4	or: — Note:

IL 422-0455

ILLINOIS RURAL SURVEY

County: McHenry | Site #: 4779 | Town: Algonquin
¼: NE | Sec: 27 | TWP: 43N | Range: 8E
Street: | Street View: X
Industrial/Commercial Complex w/3 or more Bldgs.: ☐

FARMSTEAD ☐
House: X | 2 Houses: ☐ | 1 Major Barn ☐ | 2 Mj Barns: ☐ | 3 Mj Barns: ☐ | Corn Cribs: 1 ☐, 2 ☐, 3+ ☐
Garage: X | Mach. Shed: ☐ | Granary: ☐ | Smokehouse: ☐ | Summer Kitchen: ☐ | Silo: ☐ | Windmill: ☐
Grain Bins: ☐ | Pump House: ☐ | Hog Houses: ☐ | Chicken Coop: ☐ | Outhouse: ☐ | Mobile Homes: ☐
Sheds, 1-3: ☐ 3+: ☐ | Metal Bldgs: ☐ | Comments:



FRAME# 70 | Pres. Funct.: Residence | Same ? X

Residence: X Outbuilding: ☐ Public: ☐ Commercial: ☐ Barn: ☐ Industrial: ☐ Structural: ☐ Religious: ☐	
Deteriorated: ☐ Abandoned: ☐ Lrg: X Mid: ☐ Sml: ☐	
1 1 1 1 or: Stories: 1: ☐ 1-½: X 2: ☐ 2+: ☐	
Frame: X Masonry: ☐ Pole: ☐ Log: ☐ Other:	
Clpbd: X Weatherbd: ☐ Vert: ☐ Wd. Shngl: ☐ Brick: ☐ Stone: ☐ Block: ☐ Metal: ☐ Asbestos: ☐ Vinyl: ☐ Tar Ppr: ☐	
Brick: ☐ Stone: ☐ Block: X Poured or Stucco: ☐ Tile: ☐	
Gable: X Hipped: ☐ Flat: ☐ Mansard: ☐ Other:	
Asphalt Shngl: X Metal: ☐ Wood Shngl: ☐ Other:	
Good: ☐ Fair: X Alt: ☐ Vy Alt'd: ☐ Add., Major: ☐ Minor: ☐	
1700-1799: ☐ 1800-1859: ☐ 1860-1910: ☐ 1910-1945: X	
Bibliography and further notes on Reverse	
Surveyed by: Date:	

#1 BUILDING 2#	FRAME#	Pres. Funct.: Same ? ☐
Original Function	Residence ☐ Outbuilding ☐ Public ☐ Commercial ☐ Barn ☐ Industrial ☐ Structural ☐ Religious ☐	
Condition/Usefulness	Deteriorated ☐ Abandoned ☐ Lrg ☐ Mid ☐ Sm ☐	
Building TYPE	or	Stories: 1: ☐ 1-½: ☐ 2: ☐ 2+: ☐
Structure	Frame ☐ Masonry ☐ Pole ☐ Log ☐ Other:	
Siding material	Clpbd ☐ Weatherbd ☐ Vert ☐ Wd. Shngl ☐ Brick ☐ Stone ☐ Block ☐ Metal ☐ Asbestos ☐ Vinyl ☐ Tar Ppr ☐	
Foundation	Brick ☐ Stone ☐ Block ☐ Poured or Stucco ☐ Tile ☐	
Roof	Gable ☐ Hipped ☐ Flat ☐ Mansard ☐ Other:	
Roof Material	Asphalt Shngl ☐ Metal ☐ Wood Shngl ☐ Other:	
Integrity	Good ☐ Fair ☐ Alt ☐ Vy Alt'd ☐ Add., Major ☐ Minor ☐	
Period	1700-1799 ☐ 1800-1859 ☐ 1860-1910 ☐ 1910-1945 ☐	
BUILDING 3	or	Note:
BUILDING 4	or	Note:

IL 422-8499

ILLINOIS RURAL SURVEY

County: McHenry | Site #: 4780 | Town: Algonquin
¼: NE | Sec: 27 | TWP: 43N | Range: 8E
Street: 1389 Cary Algonquin | Street View: X
Industrial/Commercial Complex w/3 or more Bldgs.: ☐

FARMSTEAD ☐
House: X | 2 Houses: ☐ | 1 Major Barn ☐ | 2 Mj Barns: ☐ | 3 Mj Barns: ☐ | Corn Cribs: 1 ☐, 2 ☐, 3+ ☐
Garage: X | Mach. Shed: ☐ | Granary: ☐ | Smokehouse: ☐ | Summer Kitchen: ☐ | Silo: ☐ | Windmill: ☐
Grain Bins: ☐ | Pump House: ☐ | Hog Houses: ☐ | Chicken Coop: ☐ | Outhouse: ☐ | Mobile Homes: ☐
Sheds, 1-3: ☐ 3+: ☐ | Metal Bldgs: ☐ | Comments:



FRAME# 21 | Pres. Funct.: Residence | Same ? X

Residence: X Outbuilding: ☐ Public: ☐ Commercial: ☐ Barn: ☐ Industrial: ☐ Structural: ☐ Religious: ☐	
Deteriorated: ☐ Abandoned: ☐ Lrg: X Mid: ☐ Sml: ☐	
1 1 0 3 or: Stories: 1: ☐ 1-½: ☐ 2: X 2+: ☐	
Frame: X Masonry: ☐ Pole: ☐ Log: ☐ Other:	
Clpbd: ☐ Weatherbd: ☐ Vert: ☐ Wd. Shngl: ☐ Brick: ☐ Stone: X Block: ☐ Metal: ☐ Asbestos: ☐ Vinyl: ☐ Tar Ppr: ☐	
Brick: ☐ Stone: ☐ Block: ☐ Poured or Stucco: X Tile: ☐	
Gable: X Hipped: ☐ Flat: ☐ Mansard: ☐ Other:	
Asphalt Shngl: X Metal: ☐ Wood Shngl: ☐ Other:	
Good: X Fair: ☐ Alt: ☐ Vy Alt'd: ☐ Add., Major: ☐ Minor: X	
1700-1799: ☐ 1800-1859: ☐ 1860-1910: X 1910-1945: ☐	
Bibliography and further notes on Reverse	
Surveyed by: Date:	

#1 BUILDING 2#	FRAME#	Pres. Funct.: Same ? ☐
Original Function	Residence ☐ Outbuilding ☐ Public ☐ Commercial ☐ Barn ☐ Industrial ☐ Structural ☐ Religious ☐	
Condition/Usefulness	Deteriorated ☐ Abandoned ☐ Lrg ☐ Mid ☐ Sm ☐	
Building TYPE	or	Stories: 1: ☐ 1-½: ☐ 2: ☐ 2+: ☐
Structure	Frame ☐ Masonry ☐ Pole ☐ Log ☐ Other:	
Siding material	Clpbd ☐ Weatherbd ☐ Vert ☐ Wd. Shngl ☐ Brick ☐ Stone ☐ Block ☐ Metal ☐ Asbestos ☐ Vinyl ☐ Tar Ppr ☐	
Foundation	Brick ☐ Stone ☐ Block ☐ Poured or Stucco ☐ Tile ☐	
Roof	Gable ☐ Hipped ☐ Flat ☐ Mansard ☐ Other:	
Roof Material	Asphalt Shngl ☐ Metal ☐ Wood Shngl ☐ Other:	
Integrity	Good ☐ Fair ☐ Alt ☐ Vy Alt'd ☐ Add., Major ☐ Minor ☐	
Period	1700-1799 ☐ 1800-1859 ☐ 1860-1910 ☐ 1910-1945 ☐	
BUILDING 3	or	Note:
BUILDING 4	or	Note:

IL 422-8499

ILLINOIS RURAL SURVEY

County: McHenry | Site #: 4781 | Town:

¼: NW 26 | Sec: SW 23 | TWP: 43N | Range: 8E

Street: Camp Algonquin | Street View: X

Industrial/Commercial Complex w/3 or more Bldgs.: ☐

FARMSTEAD ☐

House: X | 2 Houses: ☐ | 1 Major Barn: ☐ | 2 Mjr Barns: ☐ | 3 Mjr Barns: ☐ | Corn Cribs, 1: ☐, 2: ☐, 3+: ☐

Garage: X | Mach. Shed: ☐ | Granary: ☐ | Smokehouse: ☐ | Summer Kitchen: ☐ | Silo: ☐ | Windmill: ☐

Grain Bins: ☐ | Pump House: ☐ | Hog Houses: ☐ | Chicken Coop: ☐ | Outhouse: ☐ | Mobile Homes: ☐

Sheds, 1-3: ☐ 3+: ☐ | Metal Bldgs: ☐ | Comments:



PHOTO (Additional photos on back)

PHOTO GOES HERE

FRAME# 22 | Pres. Funct.: Residence | Same ? ☐

Residence: X | Outbuilding: ☐ | Public: ☐ | Commercial: ☐ | Barn: ☐ | Industrial: ☐ | Structural: ☐ | Religious: ☐

Deteriorated: ☐ | Abandoned: ☐ | Lrg: ☐ | Mdl: X | Sml: ☐

[illegible] or: 112 | Stories: 1: X | 1-½: ☐ | 2: ☐ | 2+: ☐

Frame: X | Masonry: ☐ | Pole: ☐ | Log: ☐ | Other:

Clpbd: ☐ | Weatherbd: ☐ | Vert: ☐ | Wd. Shngl: ☐ | Brick: ☐

Stone: ☐ | Block: ☐ | Metal: X | Asbestos: ☐ | Vinyl: ☐ | Tar Ppr: ☐

Brick: ☐ | Stone: ☐ | Block: ☐ | Poured or Stucco: ☐ | Tile: ☐

Gable: X | Hipped: ☐ | Flat: ☐ | Mansard: ☐ | Other:

Asphalt Shngl: X | Metal: ☐ | Wood Shngl: ☐ | Other:

Good: ☐ | Fair: X | Alt: ☐ | Vy Alt: ☐ | Add., Major: ☐ | Minor: ☐

1700-1799: ☐ | 1800-1859: ☐ | 1860-1910: ☐ | 1910-1945: X

Bibliography and further notes on Reverse

Surveyed by: | Date:

w/ BUILDING 2+	FRAME#	Pres. Funct.:	Same ? ☐
Original Function	Residence: ☐	Outbuilding: ☐	Public: ☐	Commercial: ☐	Barn: ☐	Industrial: ☐	Structural: ☐	Religious: ☐
Condition/Usefulness	Deteriorated: ☐	Abandoned: ☐	Lrg: ☐	Mdl: ☐	Sml: ☐
Building TYPE	or	Stories: 1: ☐	1-½: ☐	2: ☐	2+: ☐
Structure	Frame: ☐	Masonry: ☐	Pole: ☐	Log: ☐	Other:
Siding material	Clpbd: ☐	Weatherbd: ☐	Vert: ☐	Wd. Shngl: ☐	Brick: ☐	Stone: ☐	Block: ☐	Metal: ☐	Asbestos: ☐	Vinyl: ☐	Tar Ppr: ☐
Foundation	Brick: ☐	Stone: ☐	Block: ☐	Poured or Stucco: ☐	Tile: ☐
Roof	Gable: ☐	Hipped: ☐	Flat: ☐	Mansard: ☐	Other:
Roof Material	Asphalt Shngl: ☐	Metal: ☐	Wood Shngl: ☐	Other:
Integrity	Good: ☐	Fair: ☐	Alt: ☐	Vy Alt: ☐	Add., Major: ☐	Minor: ☐
Period	1700-1799: ☐	1800-1859: ☐	1860-1910: ☐	1910-1945: ☐
BUILDING 3	or	Note:
BUILDING 4	or	Note:

IL 422-0498

ILLINOIS RURAL SURVEY

County: McHenry | Site #: 478B | Town:

¼: NW 26 / SW | Sec: 23 | TWP: 43N | Range: 8E

Street: Camp Algonquin | Street View: ☐

Industrial/Commercial Complex w/3 or more Bldgs.: ☐ → Mfg Camp Algonquin

FARMSTEAD ☐

House: ☐ | 2 Houses: ☐ | 1 Major Barn: X | 2 Mjr Barns: ☐ | 3 Mjr Barns: ☐ | Corn Cribs, 1: ☐, 2: ☐, 3+: ☐

Garage: ☐ | Mach. Shed: ☐ | Granary: ☐ | Smokehouse: ☐ | Summer Kitchen: ☐ | Silo: ☐ | Windmill: ☐

Grain Bins: ☐ | Pump House: X | Hog Houses: ☐ | Chicken Coop: ☐ | Outhouse: ☐ | Mobile Homes: ☐

Sheds, 1-3: ☐ 3+: ☐ | Metal Bldgs: ☐ | Comments:



PHOTO GOES HERE

FRAME# 23 | Pres. Funct.: B 7 Maintenance Storage | Same ? ☐

Residence: ☐ | Outbuilding: ☐ | Public: ☐ | Commercial: ☐ | Barn: X | Industrial: ☐ | Structural: ☐ | Religious: ☐

Deteriorated: ☐ | Abandoned: ☐ | Lrg: ☐ | Mdl: X | Sml: ☐

205 or | Stories: 1: ☐ | 1-½: ☐ | 2: ☐ | 2+: ☐

Frame: X | Masonry: ☐ | Pole: ☐ | Log: ☐ | Other:

Clpbd: ☐ | Weatherbd: ☐ | Vert: ☐ | Wd. Shngl: ☐ | Brick: ☐

Stone: ☐ | Block: ☐ | Metal: ☐ | Asbestos: X | Vinyl: ☐ | Tar Ppr: ☐

Brick: ☐ | Stone: X | Block: ☐ | Poured or Stucco: ☐ | Tile: ☐

Gable: X | Hipped: ☐ | Flat: ☐ | Mansard: ☐ | Other:

Asphalt Shngl: X | Metal: ☐ | Wood Shngl: ☐ | Other:

Good: ☐ | Fair: X | Alt: ☐ | Vy Alt: ☐ | Add., Major: ☐ | Minor: ☐

1700-1799: ☐ | 1800-1859: ☐ | 1860-1910: X | 1910-1945: ☐

Bibliography and further notes on Reverse

Surveyed by: | Date:

w/ BUILDING 2+	FRAME# 24	Pres. Funct.: Administration Building	Same ? ☐
Original Function	Residence: X	Outbuilding: ☐	Public: ☐	Commercial: ☐	Barn: ☐	Industrial: ☐	Structural: ☐	Religious: ☐
Condition/Usefulness	Deteriorated: ☐	Abandoned: ☐	Lrg: ☐	Mdl: X	Sml: ☐
Building TYPE	1103 or	Stories: 1: ☐	1-½: ☐	2: X	2+: ☐
Structure	Frame: X	Masonry: ☐	Pole: ☐	Log: ☐	Other:
Siding material	Clpbd: X	Weatherbd: ☐	Vert: ☐	Wd. Shngl: ☐	Brick: ☐	Stone: ☐	Block: ☐	Metal: ☐	Asbestos: ☐	Vinyl: ☐	Tar Ppr: ☐
Foundation	Brick: ☐	Stone: ☐	Block: ☐	Poured or Stucco: X	Tile: ☐
Roof	Gable: X	Hipped: ☐	Flat: ☐	Mansard: ☐	Other:
Roof Material	Asphalt Shngl: X	Metal: ☐	Wood Shngl: ☐	Other:
Integrity	Good: X	Fair: ☐	Alt: ☐	Vy Alt: ☐	Add., Major: ☐	Minor: ☐
Period	1700-1799: ☐	1800-1859: ☐	1860-1910: X	1910-1945: ☐
BUILDING 3	or	Note:
BUILDING 4	or	Note:

IL 422-0498

ILLINOIS RURAL SURVEY



County: McHenry | Site #: 4781 | Town:
¼: NW 26 | Sec: SW 23 | TWP: 43N | Range: 8E
Street: Camp Algonquin | Street View: ☐
Industrial/Commercial Complex w/3 or more Bldgs.: ☐

FARMSTEAD ☐
House: ☐ 2 Houses: ☐ 1 Major Barn: ☐ 2 Mjr Barns: ☐ 3 Mjr Barns: ☐ Corn Cribs, 1: ☐, 2: ☐, 3+: ☐
Garage: ☐ Mach. Shed: ☐ Granary: ☐ Smokehouse: ☐ Summer Kitchen: ☐ Silo: ☐ Windmill: ☐
Grain Bins: ☐ Pump House: ☐ Hog House: ☐ Chicken Coop: ☐ Outhouse: ☐ Mobile Homes: ☐
Sheds, 1-3: ☐ 3+: ☐ Metal Bldgs: ☐ Comments:

FRAME # 25	Pres. Funct.: ~~Tribune Dormitory~~ Activity Bldg	Same ? ☐	⇔1 BUILDING 2⇔	FRAME # 26	Pres. Funct.: Rec Hall	Same ? ☐
Residence: ☐ Outbuilding: ☐ Public: ☐ Commercial: ☐ Barn: ☐ Industrial: ☐ Structural: ☐ Religious: ☐			Original Function	Residence: ☐ Outbuilding: ☐ Public: ☐ Commercial: ☐ Barn: ☐ Industrial: ☐ Structural: ☐ Religious: ☐		
Deteriorated: ☐ Abandoned: ☐ Lrg: ☐ Mid: ☐ Sml: ☐			Condition/Use/Size	Deteriorated: ☐ Abandoned: ☐ Lrg: ☐ Mid: ☐ Sml: ☐		
or:	Stories: 1: ☒ 1-½: ☐ 2: ☐ 2+: ☐		Building TYPE	or:	Stories: 1: ☒ 1-½: ☐ 2: ☐ 2+: ☐	
Frame: ☐ Masonry: ☐ Pole: ☐ Log: ☐ Other:			Structure	Frame: ☐ Masonry: ☐ Pole: ☐ Log: ☐ Other:		
Clpbd: ☐ Weathrbd: ☒ Vert: ☐ Wd. Shngl: ☐ Brick: ☐ Stone: ☐ Block: ☐ Metal: ☐ Asbestos: ☐ Vinyl: ☐ Tar Ppr: ☐			Siding material	Clpbd: ☐ Weathrbd: ☐ Vert: ☐ Wd. Shngl: ☒ Brick: ☐ Stone: ☐ Block: ☐ Metal: ☐ Asbestos: ☐ Vinyl: ☐ Tar Ppr: ☐		
Brick: ☐ Stone: ☐ Block: ☐ Poured or Stucco: ☒ Tile: ☐			Foundation	Brick: ☐ Stone: ☐ Block: ☐ Poured or Stucco: ☐ Tile: ☐	Block 54/1/5	
Gable: ☐ Hipped: ☒ Flat: ☐ Mansard: ☐ Other:			Roof	Gable: ☒ Hipped: ☐ Flat: ☐ Mansard: ☐ Other:		
Asphalt Shngl: ☒ Metal: ☐ Wood Shngl: ☐ Other:			Roof Material	Asphalt Shngl: ☒ Metal: ☐ Wood Shngl: ☐ Other:		
Good: ☒ Fair: ☐ Alt: ☐ Vy Alt: ☐ Add., Major: ☐ Minor: ☐			Integrity	Good: ☒ Fair: ☐ Alt: ☐ Vy Alt: ☐ Add., Major: ☐ Minor: ☐		
1700-1799: ☐ 1800-1859: ☐ 1860-1910: ☐ 1910-1945: ☒			Period	1700-1799: ☐ 1800-1859: ☐ 1860-1910: ☐ 1910-1945: ☒		
Bibliography and further notes on Reverse			BUILDING 3	or	Notes:	
Surveyed by:	Date:		BUILDING 4	or	Notes:	

IL 422-0485



County: McHenry | Site #: 4781 | Town:
¼: NW 26 | Sec: SW 23 | TWP: 43N | Range: 8E
Street: Camp Algonquin | Street View: ☐
Industrial/Commercial Complex w/3 or more Bldgs.: ☐

FARMSTEAD ☐
House: ☐ 2 Houses: ☐ 1 Major Barn: ☐ 2 Mjr Barns: ☐ 3 Mjr Barns: ☐ Corn Cribs, 1: ☐, 2: ☐, 3+: ☐
Garage: ☐ Mach. Shed: ☐ Granary: ☐ Smokehouse: ☐ Summer Kitchen: ☐ Silo: ☐ Windmill: ☐
Grain Bins: ☐ Pump House: ☐ Hog House: ☐ Chicken Coop: ☐ Outhouse: ☐ Mobile Homes: ☐
Sheds, 1-3: ☐ 3+: ☐ Metal Bldgs: ☐ Comments:

FRAME # 27	Pres. Funct.: (3) Tribune Dormitory	Same ? ☐	⇔1 BUILDING 2⇔	FRAME # 28	Pres. Funct.: Residence	Same ? ☒
Residence: ☐ Outbuilding: ☐ Public: ☐ Commercial: ☐ Barn: ☐ Industrial: ☐ Structural: ☐ Religious: ☐			Original Function	Residence: ☒ Outbuilding: ☐ Public: ☐ Commercial: ☐ Barn: ☐ Industrial: ☐ Structural: ☐ Religious: ☐		
Deteriorated: ☐ Abandoned: ☐ Lrg: ☐ Mid: ☐ Sml: ☐			Condition/Use/Size	Deteriorated: ☐ Abandoned: ☐ Lrg: ☐ Mid: ☐ Sm: ☐		
or:	Stories: 1: ☐ 1-½: ☐ 2: ☐ 2+: ☐		Building TYPE	or:	Stories: 1: ☒ 1-½: ☐ 2: ☐ 2+: ☐	
Frame: ☒ Masonry: ☐ Pole: ☐ Log: ☐ Other:			Structure	Frame: ☒ Masonry: ☐ Pole: ☐ Log: ☐ Other:		
Clpbd: ☐ Weathrbd: ☐ Vert: ☐ Wd. Shngl: ☒ Brick: ☐ Stone: ☐ Block: ☐ Metal: ☐ Asbestos: ☐ Vinyl: ☐ Tar Ppr: ☐			Siding material	Clpbd: ☒ Weathrbd: ☐ Vert: ☐ Wd. Shngl: ☐ Brick: ☐ Stone: ☐ Block: ☐ Metal: ☐ Asbestos: ☐ Vinyl: ☐ Tar Ppr: ☐		
Brick: ☐ Stone: ☐ Block: ☐ Poured or Stucco: ☐ Tile: ☐			Foundation	Brick: ☐ Stone: ☐ Block: ☐ Poured or Stucco: ☐ Tile: ☐		
Gable: ☒ Hipped: ☐ Flat: ☐ Mansard: ☐ Other:			Roof	Gable: ☐ Hipped: ☒ Flat: ☐ Mansard: ☐ Other:		
Asphalt Shngl: ☒ Metal: ☐ Wood Shngl: ☐ Other:			Roof Material	Asphalt Shngl: ☒ Metal: ☐ Wood Shngl: ☐ Other:		
Good: ☒ Fair: ☐ Alt: ☐ Vy Alt: ☐ Add., Major: ☐ Minor: ☐			Integrity	Good: ☐ Fair: ☒ Alt: ☐ Vy Alt: ☐ Add., Major: ☐ Minor: ☐		
1700-1799: ☐ 1800-1859: ☐ 1860-1910: ☐ 1910-1945: ☒			Period	1700-1799: ☐ 1800-1859: ☐ 1860-1910: ☐ 1910-1945: ☒		
Bibliography and further notes on Reverse			BUILDING 3	or	Notes:	
Surveyed by:	Date:		BUILDING 4	or	Notes:	

IL 422-0485



Lydia Larrabee
658-8212

ILLINOIS RURAL SURVEY

County: McHenry | Site #: 4782 | Town:
¼: SE | Sec: 23 | TWP: 43N | Range: 8E
Street: 199 Riverview | Street View: ☐
Industrial/Commercial Complex w/3 or more Bldgs.: ☐

FARMSTEAD ☐
House: ☐ 2 Houses: ☐ 1 Major Barn: ☐ 2 Mjr Barns: ☐ 3 Mjr Barns: ☐ Corn Cribs, 1: ☐, 2: ☐, 3+: ☐
Garage: ☐ Mach. Shed: ☐ Granary: ☐ Smokehouse: ☐ Summer Kitchen: ☐ Silo: ☐ Windmill: ☐
Grain Bins: ☐ Pump House: ☐ Hog House: ☐ Chicken Coop: ☐ Outhouse: ☐ Mobile Homes: ☐
Sheds, 1-3: ☐ 3+: ☐ Metal Bldgs: ☐ Comments:

FRAME# 2B	Pres. Funct.: Cottage	Same ? ✓	#1 BUILDING 2#
Residence ✓ Outbuilding ☐ Public ☐ Commercial ☐ Barn ☐ Industrial ☐ Structural ☐ Religious ☐			Original Function
Deteriorated: ☐ Abandoned: ☐ Lrg ☐ Md ☐ Sml ✓			Condition/usefulness
1 0 9 or	Stories: 1 ✓ 1-½: ☐ 2: ☐ 2+: ☐		Building TYPE
Frame ✓ Masonry: ☐ Pole: ☐ Log: ☐ Other:			Structure
Clpbd: ☐ Weatherbd: ☐ Vert: ☐ Wd. Shngl: ☐ Brick: ☐ Stone: ☐ Block: ☐ Metal: ☐ Asbestos: ✓ Vinyl: ☐ Tar Ppr: ☐			Siding material
Brick: ☐ Stone: ☐ Block: ☐ Poured or Stucco: ☐ Tile: ☐			Foundation
Gable: ✓ Hipped: ☐ Flat: ☐ Mansard: ☐ Other:			Roof
Asphalt Shngl: ✓ Metal: ☐ Wood Shngl: ☐ Other:			Roof Material
Good: ☐ Fair: ✓ Alt: ☐ Vy Alt: ☐ Add., Major: ✓ Minor: ☐			Integrity
1700-1799: ☐ 1800-1859: ☐ 1860-1910: ☐ 1910-1945: ✓			Period
Bibliography and further notes on Reverse			BUILDING 3
Surveyed by: Date:			BUILDING 4

FRAME# | Pres. Funct.: | Same ? ☐
Residence ☐ Outbuilding ☐ Public ☐ Commercial ☐ Barn ☐ Industrial ☐ Structural ☐ Religious ☐
Deteriorated ☐ Abandoned ☐ Lrg ☐ Md ☐ Sm ☐
or | Stories: 1 ☐ 1-½ ☐ 2: ☐ 2+ ☐
Frame ☐ Masonry ☐ Pole ☐ Log ☐ Other
Clpbd ☐ Weatherbd ☐ Vert ☐ Wd Shngl ☐ Brick ☐ Stone ☐ Block ☐ Metal ☐ Asbestos ☐ Vinyl ☐ Tar Ppr ☐
Brick ☐ Stone ☐ Block ☐ Poured or Stucco ☐ Tile ☐
Gable ☐ Hipped ☐ Flat ☐ Mansard ☐ Other
Asphalt Shngl ☐ Metal ☐ Wood Shngl ☐ Other
Good ☐ Fair ☐ Alt ☐ Vy Alt ☐ Add., Major ☐ Minor ☐
1700-1799 ☐ 1800-1859 ☐ 1860-1910 ☐ 1910-1945 ☐
or | Note:
or | Note:

8. 422-6488

ILLINOIS RURAL SURVEY

County: McHenry | Site #: 4783 | Town:
¼: SE | Sec: 23 | TWP: 43N | Range: 8E
Street: 1905 Riverview | Street View: ✓
Industrial/Commercial Complex w/3 or more Bldgs.: ☐

FARMSTEAD ☐
House: ☐ 2 Houses: ☐ 1 Major Barn: ☐ 2 Mjr Barns: ☐ 3 Mjr Barns: ☐ Corn Cribs, 1: ☐, 2: ☐, 3+: ☐
Garage: ☐ Mach. Shed: ☐ Granary: ☐ Smokehouse: ☐ Summer Kitchen: ☐ Silo: ☐ Windmill: ☐
Grain Bins: ☐ Pump House: ☐ Hog House: ☐ Chicken Coop: ☐ Outhouse: ☐ Mobile Homes: ☐
Sheds, 1-3: ☐ 3+: ☐ Metal Bldgs: ☐ Comments:

PHOTO GOES HERE

KEY TO BUILDING TYPES

100 RESIDENCE
101 I House | 107 Chalet | 113 German
102 Upright/Wing | 108 Bungalow | 114 Galena
103 Four over four | 109 Shotgun | 115 Italianate
104 Prairie Square | 110 Pyramid cottage | 116 Greek Rev.
105 L cottage | 111 Square cottage | 117 Queen Anne
106 Workers cottage | 112 One pen | 118 Carpnter Goth

200 BARN
201 Gable | 205 Gambrel | 209 Dairy Gothic
202 Gableled | 206 Gambrel ext. | 210 Western
203 Extended gable | 207 Dairy Gambrel | 211 Banked
204 Broken ext. gable | 208 Gothic | 212 Forebay

300 OUTBLDG
301 Summer Kitchen | 303 Corn Crib | 304 Silo
302 Smoke House

400 PUBLIC 401 Town Hall 402 School 403 Post Office
500 COMMERCIAL 501 Store 502 Cafe 503 Tavern 504 Gas Sta 505 Inn
600 RELIGIOUS 601 Church
700 INDUSTRIAL 701 Grain Elev 702 Factory 703 Mill 704 R R
800 STRUCTURE 801 Windmill 802 Bridge 803 Fence 804 Tank

NO PHOTO GATE LOCKED

PHOTO (Additional photos on back)

FRAME# NONE	Pres. Funct.: COTTAGE	Same ? ☐	#1 BUILDING 2#
Residence ☐ Outbuilding ☐ Public ☐ Commercial ☐ Barn ☐ Industrial ☐ Structural ☐ Religious ☐			Original Function
Deteriorated ☐ Abandoned ☐ Lrg ☐ Md ☐ Sml ☐			Condition/usefulness
or	Stories: 1 ☐ 1-½ ☐ 2 ☐ 2+ ☐		Building TYPE
Frame ☐ Masonry ☐ Pole ☐ Log ☐ Other			Structure
Clpbd ☐ Weatherbd ☐ Vert ☐ Wd. Shngl ☐ Brick ☐ Stone ☐ Block ☐ Metal ☐ Asbestos ☐ Vinyl ☐ Tar Ppr ☐			Siding material
Brick ☐ Stone ☐ Block ☐ Poured or Stucco ☐ Tile ☐			Foundation
Gable ☐ Hipped ☐ Flat ☐ Mansard ☐ Other			Roof
Asphalt Shngl ☐ Metal ☐ Wood Shngl ☐ Other			Roof Material
Good ☐ Fair ☐ Alt ☐ Vy Alt ☐ Add., Major ☐ Minor ☐			Integrity
1700-1799 ☐ 1800-1859 ☐ 1860-1910 ☐ 1910-1945 ☐			Period
Bibliography and further notes on Reverse			BUILDING 3
Surveyed by: Date:			BUILDING 4

FRAME# | Pres. Funct.: | Same ? ☐
Residence ☐ Outbuilding ☐ Public ☐ Commercial ☐ Barn ☐ Industrial ☐ Structural ☐ Religious ☐
Deteriorated ☐ Abandoned ☐ Lrg ☐ Md ☐ Sm ☐
or | Stories: 1 ☐ 1-½ ☐ 2 ☐ 2+ ☐
Frame ☐ Masonry ☐ Pole ☐ Log ☐ Other
Clpbd ☐ Weatherbd ☐ Vert ☐ Wd Shngl ☐ Brick ☐ Stone ☐ Block ☐ Metal ☐ Asbestos ☐ Vinyl ☐ Tar Ppr ☐
Brick ☐ Stone ☐ Block ☐ Poured or Stucco ☐ Tile ☐
Gable ☐ Hipped ☐ Flat ☐ Mansard ☐ Other
Asphalt Shngl ☐ Metal ☐ Wood Shngl ☐ Other
Good ☐ Fair ☐ Alt ☐ Vy Alt ☐ Add., Major ☐ Minor ☐
1700-1799 ☐ 1800-1859 ☐ 1860-1910 ☐ 1910-1945 ☐
or | Note:
or | Note:

8. 422-6488

ILLINOIS RURAL SURVEY

County: McHenry | Site #: 4784 | Town:
¼: SE | Sec: 23 | TWP: 43N | Range: 8E
Street: 1909+ Riverview | Street View: ☐
Industrial/Commercial Complex w/3 or more Bldgs.: ☐

FARMSTEAD ☐
House: ☐ 2 Houses: ☐ 1 Major Barn: ☐ 2 Mj Barns: ☐ 3 Mj Barns: ☐ Corn Cribs: 1 ☐, 2 ☐, 3+ ☐
Garage: ☐ Mach. Shed: ☐ Granary: ☐ Smokehouse: ☐ Summer Kitchen: ☐ Silo: ☐ Windmill: ☐
Grain Bins: ☐ Pump House: ☐ Hog Houses: ☐ Chicken Coop: ☐ Outhouse: ☐ Mobile Homes: ☐
Sheds, 1-3: ☐ 3+: ☐ Metal Bldgs: ☐ Comments: 3+ buildings/only one visible



HHUIU (Additional photos on back)

FRAME# 99	Pres. Funct.: Cottage	Same ? ☒	w/ BUILDING 2 ☐ FRAME# ☐ Pres. Funct.: ☐ Same ? ☐
Residence: ☒ Outbuilding: ☐ Public: ☐ Commercial: ☐ Barn: ☐ Industrial: ☐ Structural: ☐ Religious: ☐			Original Function: Residence ☐ Outbuilding ☐ Public ☐ Commercial ☐ Barn ☐ Industrial ☐ Structural ☐ Religious ☐
Deteriorated: ☐ Abandoned: ☐ Lrg ☐ Md ☐ Sml ☒			Condition/Usefulness: Deteriorated ☐ Abandoned ☐ Lrg ☐ Md ☐ Sm ☐
1 / 1 / 2+	Stories: 1: ☒ 1-½: ☐ 2: ☐ 2+: ☐		Building TYPE: ☐ or ☐ Stories: 1 ☐ 1-½ ☐ 2 ☐ 2+ ☐
Frame: ☒ Masonry: ☐ Pole: ☐ Log: ☐ Other:			Structure: Frame ☐ Masonry ☐ Pole ☐ Log ☐ Other
Clpbd: ☒ Weatherbd: ☐ Vert: ☐ Wd. Shngl: ☐ Brick: ☐ Stone: ☐ Block: ☐ Metal: ☐ Asbestos: ☐ Vinyl: ☐ Tar Ppr: ☐			Siding material: Clpbd ☐ Weatherbd ☐ Vert ☐ Wd. Shngl ☐ Brick ☐ Stone ☐ Block ☐ Metal ☐ Asbestos ☐ Vinyl ☐ Tar Ppr ☐
Brick: ☐ Stone: ☐ Block: ☐ Poured or Stucco: ☐ Tile: ☐			Foundation: Brick ☐ Stone ☐ Block ☐ Poured or Stucco ☐ Tile ☐
Gable: ☒ Hipped: ☐ Flat: ☐ Mansard: ☐ Other:			Roof: Gable ☐ Hipped ☐ Flat ☐ Mansard ☐ Other
Asphalt Shngl: ☒ Metal: ☐ Wood Shngl: ☐ Other:			Roof Material: Asphalt Shngl ☐ Metal ☐ Wood Shngl ☐ Other
Good: ☐ Fair: ☒ Altr: ☐ Vy Altd: ☐ Add., Major: ☐ Minor: ☐			Integrity: Good ☐ Fair ☐ Altr ☐ Vy Altd ☐ Add., Major ☐ Minor ☐
1700-1799: ☐ 1800-1859: ☐ 1860-1910: ☐ 1910-1945: ☒			Period: 1700-1799 ☐ 1800-1859 ☐ 1860-1910 ☐ 1910-1945 ☐
Bibliography and further notes on Reverse			BUILDING 3: ☐ or Note:
Surveyed by: Date:			BUILDING 4: ☐ or Note:

IL 422-0465

ILLINOIS RURAL SURVEY

County: McHenry | Site #: 4785 | Town:
¼: SE | Sec: 23 | TWP: 43N | Range: 8E
Street: 1913 Riverview | Street View: ☒
Industrial/Commercial Complex w/3 or more Bldgs.: ☐

FARMSTEAD ☐
House: ☐ 2 Houses: ☐ 1 Major Barn: ☐ 2 Mj Barns: ☐ 3 Mj Barns: ☐ Corn Cribs: 1 ☐, 2 ☐, 3+ ☐
Garage: ☐ Mach. Shed: ☐ Granary: ☐ Smokehouse: ☐ Summer Kitchen: ☐ Silo: ☐ Windmill: ☐
Grain Bins: ☐ Pump House: ☐ Hog Houses: ☐ Chicken Coop: ☐ Outhouse: ☐ Mobile Homes: ☐
Sheds, 1-3: ☐ 3+: ☐ Metal Bldgs: ☐ Comments:



FRAME# 30	Pres. Funct.: Residence	Same ? ☒	w/ BUILDING 2 ☐ FRAME# ☐ Pres. Funct.: ☐ Same ? ☐
Residence: ☒ Outbuilding: ☐ Public: ☐ Commercial: ☐ Barn: ☐ Industrial: ☐ Structural: ☐ Religious: ☐			Original Function: Residence ☐ Outbuilding ☐ Public ☐ Commercial ☐ Barn ☐ Industrial ☐ Structural ☐ Religious ☐
Deteriorated: ☐ Abandoned: ☐ Lrg ☐ Md ☒ Sml ☒			Condition/usefulness: Deteriorated ☐ Abandoned ☐ Lrg ☐ Md ☐ Sm ☐
1 / 1 / 1 or	Stories: 1: ☐ 1-½: ☐ 2: ☐ 2+: ☐		Building TYPE: ☐ or ☐ Stories: 1: ☐ 1-½: ☐ 2: ☐ 2+: ☐
Frame: ☒ Masonry: ☐ Pole: ☐ Log: ☐ Other:			Structure: Frame ☐ Masonry ☐ Pole ☐ Log ☐ Other
Clpbd: ☐ Weatherbd: ☐ Vert: ☐ Wd. Shngl: ☐ Brick: ☐ Stone: ☐ Block: ☐ Metal: ☒ Asbestos: ☐ Vinyl: ☐ Tar Ppr: ☐			Siding material: Clpbd ☐ Weatherbd ☐ Vert ☐ Wd. Shngl ☐ Brick ☐ Stone ☐ Block ☐ Metal ☐ Asbestos ☐ Vinyl ☐ Tar Ppr ☐
Brick: ☐ Stone: ☐ Block: ☒ Poured or Stucco: ☐ Tile: ☐			Foundation: Brick ☐ Stone ☐ Block ☐ Poured or Stucco ☐ Tile ☐
Gable: ☒ Hipped: ☐ Flat: ☐ Mansard: ☐ Other:			Roof: Gable ☐ Hipped ☐ Flat ☐ Mansard ☐ Other
Asphalt Shngl: ☒ Metal: ☐ Wood Shngl: ☐ Other:			Roof Material: Asphalt Shngl ☐ Metal ☐ Wood Shngl ☐ Other
Good: ☐ Fair: ☐ Altr: ☒ Vy Altd: ☒ Add., Major: ☒ Minor: ☐			Integrity: Good ☐ Fair ☐ Altr ☐ Vy Altd ☐ Add., Major ☐ Minor ☐
1700-1799: ☐ 1800-1859: ☐ 1860-1910: ☐ 1910-1945: ☒			Period: 1700-1799 ☐ 1800-1859 ☐ 1860-1910 ☐ 1910-1945 ☐
Bibliography and further notes on Reverse			BUILDING 3: ☐ or Note:
Surveyed by: Date:			BUILDING 4: ☐ or Note:

IL 422-0465

ILLINOIS RURAL SURVEY

County: McHenry | Site #: 4786 | Town:
¼: SE | Sec: 23 | TWP: 43N | Range: 8E
Street: 1923 Riverview | Street View: X
Industrial/Commercial Complex w/3 or more Bldgs.: ☐

FARMSTEAD ☐
House: ☐ 2 Houses: X 1 Major Barn: ☐ 2 Mjr Barns: ☐ 3 Mjr Barns: ☐ Corn Cribs, 1: ☐, 2: ☐, 3+: ☐
Garage: ☐ Mach. Shed: ☐ Granary: ☐ Smokehouse: ☐ Summer Kitchen: ☐ Silo: ☐ Windmill: ☐
Grain Bins: ☐ Pump House: ☐ Hog Houses: ☐ Chicken Coop: ☐ Outhouse: ☐ Mobile Homes: ☐
Sheds, 1-3: ☐ 3+: ☐ Metal Bldgs: ☐ Comments: new house



FRAME# 32	Pres. Funct.: Cottage	Same ? ☐ X	FRAME# / Pres. Funct.: / Same ? ☐
Residence: X Outbuilding: ☐ Public: ☐ Commercial: ☐ Barn: ☐ Industrial: ☐ Structural: ☐ Religious: ☐		Original Function	Residence: ☐ Outbuilding: ☐ Public: ☐ Commercial: ☐ Barn: ☐ Industrial: ☐ Structural: ☐ Religious: ☐
Deteriorated: ☐ Abandoned: ☐ Lrg: ☐ Md: ☐ Sml: X		Condition/Use/Size	Deteriorated: ☐ Abandoned: ☐ Lrg: ☐ Md: ☐ Sm: ☐
1 1 0 or 1 1 2	Stories: 1: X 1-½: ☐ 2: ☐ 2+: ☐	Building TYPE	or / Stories: 1: ☐ 1-½: ☐ 2: ☐ 2+: ☐
Frame: X Masonry: ☐ Pole: ☐ Log: ☐ Other:		Structure	Frame: ☐ Masonry: ☐ Pole: ☐ Log: ☐ Other:
Clpbd: X Weathrbd: ☐ Vert: ☐ Wd. Shngl: ☐ Brick: ☐ Stone: X Block: ☐ Metal: ☐ Asbestos: ☐ Vinyl: ☐ Tar Ppr: ☐		Siding material	Clpbd: ☐ Weathrbd: ☐ Vert: ☐ Wd. Shngl: ☐ Brick: ☐ Stone: ☐ Block: ☐ Metal: ☐ Asbestos: ☐ Vinyl: ☐ Tar Ppr: ☐
Brick: ☐ Stone: ☐ Block: ☐ Poured or Stucco: ☐ Tile: ☐		Foundation	Brick: ☐ Stone: ☐ Block: ☐ Poured or Stucco: ☐ Tile: ☐
Gable: ☐ Hipped: X Flat: ☐ Mansard: ☐ Other:		Roof	Gable: ☐ Hipped: ☐ Flat: ☐ Mansard: ☐ Other:
Asphalt Shngl: X Metal: ☐ Wood Shngl: ☐ Other:		Roof Material	Asphalt Shngl: ☐ Metal: ☐ Wood Shngl: ☐ Other:
Good: ☐ Fair: X Alt: ☐ Vy Alt: ☐ Add., Major: ☐ Minor: ☐		Integrity	Good: ☐ Fair: ☐ Alt: ☐ Vy Alt: ☐ Add., Major: ☐ Minor: ☐
1700-1799: ☐ 1800-1859: ☐ 1860-1910: ☐ 1910-1945: X		Period	1700-1799: ☐ 1800-1859: ☐ 1860-1910: ☐ 1910-1945: ☐
Bibliography and further notes on Reverse		BUILDING 3	or / Note:
Surveyed by: / Date:		BUILDING 4	or / Note:

IL 433-8483

ILLINOIS RURAL SURVEY

County: McHenry | Site #: 4787 | Town:
¼: SE | Sec: 23 | TWP: 43N | Range: 8E
Street: 1925 Riverview | Street View: X
Industrial/Commercial Complex w/3 or more Bldgs.: ☐

FARMSTEAD ☐
House: X 2 Houses: ☐ 1 Major Barn: ☐ 2 Mjr Barns: ☐ 3 Mjr Barns: ☐ Corn Cribs, 1: ☐, 2: ☐, 3+: ☐
Garage: X Mach. Shed: ☐ Granary: ☐ Smokehouse: ☐ Summer Kitchen: ☐ Silo: ☐ Windmill: ☐
Grain Bins: ☐ Pump House: ☐ Hog Houses: ☐ Chicken Coop: ☐ Outhouse: ☐ Mobile Homes: ☐
Sheds, 1-3: ☐ 3+: ☐ Metal Bldgs: ☐ Comments:



FRAME# 33	Pres. Funct.: Residence	Same ? X	FRAME# / Pres. Funct.: / Same ? ☐
Residence: X Outbuilding: ☐ Public: ☐ Commercial: ☐ Barn: ☐ Industrial: ☐ Structural: ☐ Religious: ☐		Original Function	Residence: ☐ Outbuilding: ☐ Public: ☐ Commercial: ☐ Barn: ☐ Industrial: ☐ Structural: ☐ Religious: ☐
Deteriorated: ☐ Abandoned: ☐ Lrg: ☐ Md: X Sml: ☐		Condition/Use/Size	Deteriorated: ☐ Abandoned: ☐ Lrg: ☐ Md: ☐ Sm: ☐
1 1 0 1 or	Stories: 1: ☐ 1-½: ☐ 2: X 2+: ☐	Building TYPE	or / Stories: 1: ☐ 1-½: ☐ 2: ☐ 2+: ☐
Frame: X Masonry: ☐ Pole: ☐ Log: ☐ Other:		Structure	Frame: ☐ Masonry: ☐ Pole: ☐ Log: ☐ Other:
Clpbd: ☐ Weathrbd: ☐ Vert: X Wd. Shngl: ☐ Brick: ☐ Stone: ☐ Block: ☐ Metal: ☐ Asbestos: ☐ Vinyl: ☐ Tar Ppr: ☐		Siding material	Clpbd: ☐ Weathrbd: ☐ Vert: ☐ Wd. Shngl: ☐ Brick: ☐ Stone: ☐ Block: ☐ Metal: ☐ Asbestos: ☐ Vinyl: ☐ Tar Ppr: ☐
Brick: ☐ Stone: ☐ Block: ☐ Poured or Stucco: ☐ Tile: ☐		Foundation	Brick: ☐ Stone: ☐ Block: ☐ Poured or Stucco: ☐ Tile: ☐
Gable: X Hipped: ☐ Flat: ☐ Mansard: ☐ Other:		Roof	Gable: ☐ Hipped: ☐ Flat: ☐ Mansard: ☐ Other:
Asphalt Shngl: ☐ Metal: ☐ Wood Shngl: X Other:		Roof Material	Asphalt Shngl: ☐ Metal: ☐ Wood Shngl: ☐ Other:
Good: ☐ Fair: ☐ Alt: ☐ Vy Alt: X Add., Major: X Minor: ☐		Integrity	Good: ☐ Fair: ☐ Alt: ☐ Vy Alt: ☐ Add., Major: ☐ Minor: ☐
1700-1799: ☐ 1800-1859: ☐ 1860-1910: X 1910-1945: ☐		Period	1700-1799: ☐ 1800-1859: ☐ 1860-1910: ☐ 1910-1945: ☐
Bibliography and further notes on Reverse		BUILDING 3	or / Note:
Surveyed by: / Date:		BUILDING 4	or / Note:

IL 433-8483

ILLINOIS RURAL SURVEY

County: McHenry | Site #: 4788 | Town:
¼: SE | Sec: 23 | TWP: 43N | Range: 8E
Street: Riverview | Street View: ☒
Industrial/Commercial Complex w/3 or more Bldgs.: ☐



PHOTO HERE

FARMSTEAD ☐
House: ☒ 2 Houses: ☐ 1 Major Barn: ☐ 2 Mjr Barns: ☐ 3 Mjr Barns: ☐ Corn Cribs, 1: ☐, 2: ☐, 3+: ☐
Garage: ☒ Mach. Shed: ☐ Granary: ☐ Smokehouse: ☐ Summer Kitchen: ☐ Silo: ☐ Windmill: ☐
Grain Bins: ☐ Pump House: ☐ Hog Houses: ☐ Chicken Coop: ☐ Outhouse: ☐ Mobile Homes: ☐
Sheds, 1-3: ☐ 3+: ☐ Metal Bldgs: ☐ Comments:

FRAME# 34 | Pres. Funct.: Residence | Same ? ☒

Residence: ☒ Outbuilding: ☐ Public: ☐ Commercial: ☐ Barn: ☐ Industrial: ☐ Structural: ☐ Religious: ☐
Deteriorated: ☐ Abandoned: ☐ Lrg: ☐ Mid: ☒ Sml: ☐
1 0 8 or: | Stories: ☒ 1-Ht: ☐ 2: ☐ 2+: ☐
Frame: ☒ Masonry: ☐ Pole: ☐ Log: ☐ Other:
Clpbd: ☐ Weathrbd: ☒ Vert: ☐ Wd. Shngl: ☐ Brick: ☐
Stone: ☐ Block: ☐ Metal: ☐ Asbestos: ☐ Vinyl: ☐ Tar Ppr: ☐
Brick: ☐ Stone: ☐ Block: ☐ Poured or Stucco: ☐ Tile: ☐
Gable: ☐ Hipped: ☒ Flat: ☐ Mansard: ☐ Other:
Asphalt Shngl: ☒ Metal: ☐ Wood Shngl: ☐ Other:
Good: ☐ Fair: ☐ Attr: ☐ Vy Attd: ☒ Add., Major: ☒ Minor: ☐
1700-1799: ☐ 1800-1859: ☐ 1860-1910: ☐ 1910-1945: ☒

Bibliography and further notes on Reverse

Surveyed by: Date:

#1 BUILDING 2+	FRAME#	Pres. Funct.:	Same ? ☐
Original Function	Residence ☐ Outbuilding ☐ Public ☐ Commercial ☐ Barn ☐ Industrial ☐ Structural ☐ Religious ☐		
Condition/Integrity	Deteriorated ☐ Abandoned ☐ Lrg ☐ Mid ☐ Sml ☐		
Building TYPE	or	Stories: 1 ☐ 1-Ht ☐ 2 ☐ 2+ ☐	
Structure	Frame ☐ Masonry ☐ Pole ☐ Log ☐ Other		
Siding material	Clpbd ☐ Weathrbd ☐ Vert ☐ Wd. Shngl ☐ Brick ☐ Stone ☐ Block ☐ Metal ☐ Asbestos ☐ Vinyl ☐ Tar Ppr ☐		
Foundation	Brick ☐ Stone ☐ Block ☐ Poured or Stucco ☐ Tile ☐		
Roof	Gable ☐ Hipped ☐ Flat ☐ Mansard ☐ Other		
Roof Material	Asphalt Shngl ☐ Metal ☐ Wood Shngl ☐ Other		
Integrity	Good ☐ Fair ☐ Attr ☐ Vy Attd ☐ Add., Major ☐ Minor ☐		
Period	1700-1799 ☐ 1800-1859 ☐ 1860-1910 ☐ 1910-1945 ☐		
BUILDING 3	or	Note:	
BUILDING 4	or	Note:	

IL 422-0408

ILLINOIS RURAL SURVEY

County: McHenry | Site #: 4789 | Town:
¼: SE | Sec: 23 | TWP: 43N | Range: 8E
Street: Riverview | Street View: ☒
Industrial/Commercial Complex w/3 or more Bldgs.: ☐



PHOTO HERE

FARMSTEAD ☐
House: ☒ 2 Houses: ☐ 1 Major Barn: ☐ 2 Mjr Barns: ☐ 3 Mjr Barns: ☐ Corn Cribs, 1: ☐, 2: ☐, 3+: ☐
Garage: ☒ Mach. Shed: ☐ Granary: ☐ Smokehouse: ☐ Summer Kitchen: ☐ Silo: ☐ Windmill: ☐
Grain Bins: ☐ Pump House: ☐ Hog Houses: ☐ Chicken Coop: ☐ Outhouse: ☐ Mobile Homes: ☐
Sheds, 1-3: ☐ 3+: ☐ Metal Bldgs: ☐ Comments:

FRAME# 35 | Pres. Funct.: Residence | Same ? ☒

Residence: ☒ Outbuilding: ☐ Public: ☐ Commercial: ☐ Barn: ☐ Industrial: ☐ Structural: ☐ Religious: ☐
Deteriorated: ☐ Abandoned: ☐ Lrg: ☒ Mid: ☐ Sml: ☐
1 1 0 or: | Stories: ☒ 1-Ht: ☐ 2: ☐ 2+: ☐
Frame: ☒ Masonry: ☐ Pole: ☐ Log: ☐ Other:
Clpbd: ☐ Weathrbd: ☐ Vert: ☐ Wd. Shngl: ☐ Brick: ☐
Stone: ☐ Block: ☐ Metal: ☒ Asbestos: ☐ Vinyl: ☐ Tar Ppr: ☐
Brick: ☐ Stone: ☐ Block: ☐ Poured or Stucco: ☐ Tile: ☐
Gable: ☐ Hipped: ☒ Flat: ☐ Mansard: ☐ Other:
Asphalt Shngl: ☒ Metal: ☐ Wood Shngl: ☐ Other:
Good: ☐ Fair: ☐ Attr: ☐ Vy Attd: ☒ Add., Major: ☒ Minor: ☐
1700-1799: ☐ 1800-1859: ☐ 1860-1910: ☐ 1910-1945: ☒

Bibliography and further notes on Reverse

Surveyed by: Date:

#1 BUILDING 2+	FRAME#	Pres. Funct.:	Same ? ☐
Original Function	Residence ☐ Outbuilding ☐ Public ☐ Commercial ☐ Barn ☐ Industrial ☐ Structural ☐ Religious ☐		
Condition/Integrity	Deteriorated ☐ Abandoned ☐ Lrg ☐ Mid ☐ Sml ☐		
Building TYPE	or	Stories: 1 ☐ 1-Ht ☐ 2 ☐ 2+ ☐	
Structure	Frame ☐ Masonry ☐ Pole ☐ Log ☐ Other		
Siding material	Clpbd ☐ Weathrbd ☐ Vert ☐ Wd. Shngl ☐ Brick ☐ Stone ☐ Block ☐ Metal ☐ Asbestos ☐ Vinyl ☐ Tar Ppr ☐		
Foundation	Brick ☐ Stone ☐ Block ☐ Poured or Stucco ☐ Tile ☐		
Roof	Gable ☐ Hipped ☐ Flat ☐ Mansard ☐ Other		
Roof Material	Asphalt Shngl ☐ Metal ☐ Wood Shngl ☐ Other		
Integrity	Good ☐ Fair ☐ Attr ☐ Vy Attd ☐ Add., Major ☐ Minor ☐		
Period	1700-1799 ☐ 1800-1859 ☐ 1860-1910 ☐ 1910-1945 ☐		
BUILDING 3	or	Note:	
BUILDING 4	or	Note:	

IL 422-0408

ILLINOIS RURAL SURVEY

County: McHenry | Site #: 4790 | Town:
¼: SE | Sec: 23 | TWP: 43N | Range: 8E
Street: Riverview | Street View: R

Industrial/Commercial Complex w/3 or more Bldgs.: ☐

FARMSTEAD ☐

House: ☐ 2 Houses: ☐ 1 Major Barn: ☐ 2 Mj Barns: ☐ 3 Mj Barns: ☐ Corn Cribs, 1: ☐, 2: ☐, 3+: ☐
Garage: ☐ Mach. Shed: ☐ Granary: ☐ Smokehouse: ☐ Summer Kitchen: ☐ Silo: ☐ Windmill: ☐
Grain Bins: ☐ Pump House: ☐ Hog Houses: ☐ Chicken Coop: ☐ Outhouse: ☐ Mobile Homes: ☐
Sheds, 1-3: ☐ 3+: ☐ Metal Bldgs: ☐ Comments:



FRAME# 35 | Pres. Funct.: Residence | Same ? ☐

Residence: ☒ Outbuilding: ☐ Public: ☐ Commercial: ☐ Barn: ☐ Industrial: ☐ Structural: ☐ Religious: ☐	Original Function	Residence: ☐ Outbuilding: ☐ Public: ☐ Commercial: ☐ Barn: ☐ Industrial: ☐ Structural: ☐ Religious: ☐
Deteriorated: ☐ Abandoned: ☐ Lrg: ☐ Md: ☒ Sml: ☐	Condition/Usefulness	Deteriorated: ☐ Abandoned: ☐ Lrg: ☐ Md: ☐ Sm: ☐
1 1 1 0 or: Stories: 1: ☒ 1-½: ☐ 2: ☐ 2+: ☐	Building TYPE	or: Stories: 1: ☐ 1-½: ☐ 2: ☐ 2+: ☐
Frame: ☒ Masonry: ☐ Pole: ☐ Log: ☐ Other:	Structure	Frame: ☐ Masonry: ☐ Pole: ☐ Log: ☐ Other:
Clpbd: ☐ Weatherbd: ☐ Vert: ☒ Wd. Shngl: ☐ Brick: ☐ Stone: ☐ Block: ☐ Metal: ☐ Asbestos: ☐ Vinyl: ☐ Tar Ppr: ☐	Siding material	Clpbd: ☐ Weatherbd: ☐ Vert: ☐ Wd. Shngl: ☐ Brick: ☐ Stone: ☐ Block: ☐ Metal: ☐ Asbestos: ☐ Vinyl: ☐ Tar Ppr: ☐
Brick: ☐ Stone: ☐ Block: ☐ Poured or Stucco: ☐ Tile: ☐	Foundation	Brick: ☐ Stone: ☐ Block: ☐ Poured or Stucco: ☐ Tile: ☐
Gable: ☐ Hipped: ☒ Flat: ☐ Mansard: ☐ Other:	Roof	Gable: ☐ Hipped: ☐ Flat: ☐ Mansard: ☐ Other:
Asphalt Shngl: ☒ Metal: ☐ Wood Shngl: ☐ Other:	Roof Material	Asphalt Shngl: ☐ Metal: ☐ Wood Shngl: ☐ Other:
Good: ☐ Fair: ☐ Altr: ☒ Vy Altd: ☐ Add., Major: ☐ Minor: ☐	Integrity	Good: ☐ Fair: ☐ Altr: ☐ Vy Altd: ☐ Add., Major: ☐ Minor: ☐
1700-1799: ☐ 1800-1859: ☐ 1860-1910: ☐ 1910-1945: ☒	Period	1700-1799: ☐ 1800-1859: ☐ 1860-1910: ☐ 1910-1945: ☐
Bibliography and further notes on Reverse	BUILDING 3	or: Note:
Surveyed by: Date:	BUILDING 4	or: Note:

IL 422-0456

ILLINOIS RURAL SURVEY

County: McHenry | Site #: 4791 | Town:
¼: SE | Sec: 23 | TWP: 43N | Range: 8E
Street: 1937 Riverview | Street View: R

Industrial/Commercial Complex w/3 or more Bldgs.: ☐

FARMSTEAD ☐

House: ☒ 2 Houses: ☐ 1 Major Barn: ☐ 2 Mj Barns: ☐ 3 Mj Barns: ☐ Corn Cribs, 1: ☐, 2: ☐, 3+: ☐
Garage: ☒ Mach. Shed: ☐ Granary: ☐ Smokehouse: ☐ Summer Kitchen: ☐ Silo: ☐ Windmill: ☐
Grain Bins: ☐ Pump House: ☐ Hog Houses: ☐ Chicken Coop: ☐ Outhouse: ☐ Mobile Homes: ☐
Sheds, 1-3: ☐ 3+: ☐ Metal Bldgs: ☐ Comments:



FRAME# 36 | Pres. Funct.: Residence/Cottage | Same ? ☒

Residence: ☒ Outbuilding: ☐ Public: ☐ Commercial: ☐ Barn: ☐ Industrial: ☐ Structural: ☐ Religious: ☐	Original Function	Residence: ☐ Outbuilding: ☐ Public: ☐ Commercial: ☐ Barn: ☐ Industrial: ☐ Structural: ☐ Religious: ☐
Deteriorated: ☐ Abandoned: ☐ Lrg: ☐ Md: ☒ Sml: ☐	Condition/Usefulness	Deteriorated: ☐ Abandoned: ☐ Lrg: ☐ Md: ☐ Sm: ☐
1 1 1 0 or: Stories: 1: ☒ 1-½: ☐ 2: ☐ 2+: ☐	Building TYPE	or: Stories: 1: ☐ 1-½: ☐ 2: ☐ 2+: ☐
Frame: ☒ Masonry: ☐ Pole: ☐ Log: ☐ Other:	Structure	Frame: ☐ Masonry: ☐ Pole: ☐ Log: ☐ Other:
Clpbd: ☐ Weatherbd: ☐ Vert: ☐ Wd. Shngl: ☐ Brick: ☐ Stone: ☐ Block: ☐ Metal: ☐ Asbestos: ☒ Vinyl: ☐ Tar Ppr: ☐	Siding material	Clpbd: ☐ Weatherbd: ☐ Vert: ☐ Wd. Shngl: ☐ Brick: ☐ Stone: ☐ Block: ☐ Metal: ☐ Asbestos: ☐ Vinyl: ☐ Tar Ppr: ☐
Brick: ☐ Stone: ☐ Block: ☒ Poured or Stucco: ☒ Tile: ☐	Foundation	Brick: ☐ Stone: ☐ Block: ☐ Poured or Stucco: ☐ Tile: ☐
Gable: ☐ Hipped: ☒ Flat: ☐ Mansard: ☐ Other:	Roof	Gable: ☐ Hipped: ☐ Flat: ☐ Mansard: ☐ Other:
Asphalt Shngl: ☒ Metal: ☐ Wood Shngl: ☐ Other:	Roof Material	Asphalt Shngl: ☐ Metal: ☐ Wood Shngl: ☐ Other:
Good: ☐ Fair: ☒ Altr: ☐ Vy Altd: ☐ Add., Major: ☐ Minor: ☐	Integrity	Good: ☐ Fair: ☐ Altr: ☐ Vy Altd: ☐ Add., Major: ☐ Minor: ☐
1700-1799: ☐ 1800-1859: ☐ 1860-1910: ☐ 1910-1945: ☒	Period	1700-1799: ☐ 1800-1859: ☐ 1860-1910: ☐ 1910-1945: ☐
Bibliography and further notes on Reverse	BUILDING 3	or: Note:
Surveyed by: Date:	BUILDING 4	or: Note:

IL 422-0456



ILLINOIS RURAL SURVEY

County: McHenry	Site #: 4792	Town:	
Sec: SE	Sec: 23	TWP: 43N	Range: 8E
Street: 1939 Riverview		Street View: [X]	

Industrial/Commercial Complex w/3 or more Bldgs.: [ ]

FARMSTEAD [ ]

House: [ ] 2 Houses: [ ] 1 Major Barn: [ ] 2 Mjr Barns: [ ] 3 Mjr Barns: [ ] Corn Cribs, 1 [ ], 2 [ ], 3+ [ ]

Garage: [ ] Mach. Shed: [ ] Granary: [ ] Smokehouse: [ ] Summer Kitchen: [ ] Silo: [ ] Windmill: [ ]

Grain Bins: [ ] Pump House: [ ] Hog Houses: [ ] Chicken Coop: [ ] Outhouse: [ ] Mobile Homes: [ ]

Sheds, 1-3: [ ] 3+: [ ] Metal Bldgs: [ ] Cemetery: NO PHOTO - GATE CLOSED

PHOTO GOES HERE

KEY TO BUILDING TYPES

100 RESIDENCE
- 101 I House
- 102 Upright/Wing
- 103 Four over four
- 104 Prairie Square
- 105 I cottage
- 106 Workers cottage
- 107 Chalet
- 108 Bungalow
- 109 Shotgun
- 110 Pyramid cottage
- 111 Square cottage
- 112 One pen
- 113 German
- 114 Galerie
- 115 Italianate
- 116 Greek Rev
- 117 Queen Anne
- 118 Carpenter Goth

200 BARN
- 201 Gable
- 202 Gable/ext
- 203 Extended gable
- 204 Broken ext. gable
- 205 Gambrel
- 206 Gambrel ext.
- 207 Dairy Gambrel
- 208 Gothic
- 209 Dairy Gothic
- 210 Western
- 211 Banked
- 212 Forebay

300 OUTBLDG
- 301 Summer Kitchen
- 302 Smoke House
- 303 Corn Crib
- 304 Silo

400 PUBLIC 401 Town Hall 402 School 403 Post Office

500 COMMERCIAL 501 Store 502 Cafe 503 Tavern 504 Gas Sta 505 Inn

600 RELIGIOUS 601 Church

700 INDUSTRIAL 701 Grain Elev 702 Factory 703 Mill 704 R.R.

800 STRUCTURE 801 Windmill 802 Bridge 803 Fence 804 Tank

PHOTO GOES HERE

PHOTO (Additional photos on back)

FRAME# [illegible]	Pres. Funct.: Residence	Same ? [ ]	
Residence [X] Outbuilding [ ] Public [ ] Commercial [ ] Barn [ ] Industrial [ ] Structural [ ] Religious [ ]			
Deteriorated [ ] Abandoned [ ] Lrg [ ] Md [X] Sml [ ]			
1 1 1 1 or	Stories: 1 [ ] 1½ [X] 2 [ ] 2+ [ ]		
Frame: [ ] Masonry: [ ] Pole: [ ] Log: [ ] Other:			
Clpbd: [ ] Weathrbd: [ ] Vert: [ ] Wd. Shngl: [ ] Brick: [ ] Stone: [ ] Block: [ ] Metal [X] Asbstos: [ ] Vinyl: [ ] Tar Ppr: [ ]			
Brick: [ ] Stone: [ ] Block: [ ] Poured or Stucco: [ ] Tile: [ ]			
Gable: [X] Hipped: [ ] Flat: [ ] Mansard: [ ] Other:			
Asphalt Shngl: [X] Metal: [ ] Wood Shngl: [ ] Other:			
Good: [ ] Fair: [ ] Altr: [ ] Vy Altd: [ ] Add., Major: [ ] Minor: [ ]			
1700-1799: [ ] 1800-1859: [ ] 1860-1910: [ ] 1910-1945: [X]			
Bibliography and further notes on Reverse			
Surveyed by:	Date:		

w/ BUILDING 2 w	FRAME #	Pres. Funct. ... Same ? [ ]
Original Function	Residence [ ] Outbuilding [ ] Public [ ] Commercial [ ] Barn [ ] Industrial [ ] Structural [ ] Religious [ ]	
Condition/Usehure	Deteriorated [ ] Abandoned [ ] Lrg [ ] Md [ ] Sml [ ]	
Building TYPE	or	Stories: 1 [ ] 1½ [ ] 2 [ ] 2+ [ ]
Structure	Frame [ ] Masonry [ ] Pole [ ] Log [ ] Other	
Siding material	Clpbd [ ] Weathrbd [ ] Vert [ ] Wd. Shngl [ ] Brick [ ] Stone [ ] Block [ ] Metal [ ] Asbstos [ ] Vinyl [ ] Tar Ppr [ ]	
Foundation	Brick [ ] Stone [ ] Block [ ] Poured or Stucco [ ] Tile [ ]	
Roof	Gable [ ] Hipped [ ] Flat [ ] Mansard [ ] Other	
Roof Material	Asphalt Shngl [ ] Metal [ ] Wood Shngl [ ] Other	
Integrity	Good [ ] Fair [ ] Altr [ ] Vy Altd [ ] Add., Major [ ] Minor [ ]	
Period	1700-1799 [ ] 1800-1859 [ ] 1860-1910 [ ] 1910-1945 [ ]	
BUILDING 3	or	Note
BUILDING 4	or	Note

A 622-0486

ILLINOIS RURAL SURVEY

County: McHenry | Site #: 4793 | Town:
¼: SE | Sec: 23 | TWP: 43N | Range: 8E
Street: 1945 Riverview | Street View: ✓
Industrial/Commercial Complex w/3 or more Bldgs.: ☐

FARMSTEAD ☐
House: ✓ 2 Houses: ☐ 1 Major Barn: ☐ 2 Mj Barns: ☐ 3 Mj Barns: ☐ Corn Cribs: 1 ☐, 2 ☐, 3+ ☐
Garage: ✓ Mach. Shed: ☐ Granary: ☐ Smokehouse: ☐ Summer Kitchen: ☐ Silo: ☐ Windmill: ☐
Grain Bins: ☐ Pump House: ☐ Hog Houses: ☐ Chicken Coop: ☐ Outhouse: ☐ Mobile Homes: ☐
Sheds, 1-2: ☐ 3+: ☐ Metal Bldgs: ☐ Comments:


PHOTO GOES HERE

FRAME# 2-84 Pres. Funct.: Residence	Same ? ✓	a.1 BUILDING 2a	FRAME# Pres. Funct. Same ? ☐
Residence: ✓ Outbuilding: ☐ Public: ☐ Commercial: ☐ Barn: ☐ Industrial: ☐ Structural: ☐ Religious: ☐		Original Function	Residence: ☐ Outbuilding: ☐ Public: ☐ Commercial: ☐ Barn: ☐ Industrial: ☐ Structural: ☐ Religious: ☐
Deteriorated: ☐ Abandoned: ☐ Lrg: ☐ Md: ✓ Sml: ☐		Condition/Usefulness	Deteriorated: ☐ Abandoned: ☐ Lrg: ☐ Md: ☐ Sm: ☐
or: Stories: 1: ☐ 1½: ✓ 2: ☐ 2+: ☐		Building TYPE	or: Stories: 1: ☐ 1½: ☐ 2: ☐ 2+: ☐
Frame: ✓ Masonry: ☐ Pole: ☐ Log: ☐ Other:		Structure	Frame: ☐ Masonry: ☐ Pole: ☐ Log: ☐ Other:
Clpbd: ☐ Weathrbd: ☐ Vert: ☐ Wd. Shngl: ☐ Brick: ☐ Stone: ☐ Block: ☐ Metal: ✓ Asbestos: ☐ Vinyl: ☐ Tar Ppr: ☐		Siding material	Clpbd: ☐ Weathrbd: ☐ Vert: ☐ Wd. Shngl: ☐ Brick: ☐ Stone: ☐ Block: ☐ Metal: ☐ Asbestos: ☐ Vinyl: ☐ Tar Ppr: ☐
Brick: ☐ Stone: ☐ Block: ☐ Poured or Stucco: ☐ Tile: ☐		Foundation	Brick: ☐ Stone: ☐ Block: ☐ Poured or Stucco: ☐ Tile: ☐
Gable: ✓ Hipped: ☐ Flat: ☐ Mansard: ☐ Other:		Roof	Gable: ☐ Hipped: ☐ Flat: ☐ Mansard: ☐ Other:
Asphalt Shngl: ✓ Metal: ☐ Wood Shngl: ☐ Other:		Roof Material	Asphalt Shngl: ☐ Metal: ☐ Wood Shngl: ☐ Other:
Good: ☐ Fair: ✓ Alt: ☐ Vy Alt'd: ☐ Add., Major: ✓ Minor: ☐		Integrity	Good: ☐ Fair: ☐ Alt: ☐ Vy Alt'd: ☐ Add., Major: ☐ Minor:
1700-1799: ☐ 1800-1859: ☐ 1860-1910: ☐ 1910-1945: ✓		Period	1700-1799: ☐ 1800-1859: ☐ 1860-1910: ☐ 1910-1945: ☐
Bibliography and further notes on Reverse		BUILDING 3	or: Note
Surveyed by: Date:		BUILDING 4	or: Note

IL 422-0481

ILLINOIS RURAL SURVEY

County: McHenry | Site #: 4794 | Town:
¼: SE | Sec: 23 | TWP: 43N | Range: 8E
Street: 1947 Riverview | Street View: ✓
Industrial/Commercial Complex w/3 or more Bldgs.: ☐

FARMSTEAD ☐
House: ✓ 2 Houses: ☐ 1 Major Barn: ☐ 2 Mj Barns: ☐ 3 Mj Barns: ☐ Corn Cribs: 1 ☐, 2 ☐, 3+ ☐
Garage: ✓ Mach. Shed: ☐ Granary: ☐ Smokehouse: ☐ Summer Kitchen: ☐ Silo: ☐ Windmill: ☐
Grain Bins: ☐ Pump House: ☐ Hog Houses: ☐ Chicken Coop: ☐ Outhouse: ☐ Mobile Homes: ☐
Sheds, 1-2: ☐ 3+: ☐ Metal Bldgs: ☐ Comments:


PHOTO GOES HERE

FRAME# 3-84 Pres. Funct.: Residence	Same ? ✓	a.1 BUILDING 2a	FRAME# Pres. Funct. Same ? ☐
Residence: ✓ Outbuilding: ☐ Public: ☐ Commercial: ☐ Barn: ☐ Industrial: ☐ Structural: ☐ Religious: ☐		Original Function	Residence: ☐ Outbuilding: ☐ Public: ☐ Commercial: ☐ Barn: ☐ Industrial: ☐ Structural: ☐ Religious: ☐
Deteriorated: ☐ Abandoned: ☐ Lrg: ☐ Md: ✓ Sml: ☐		Condition/Usefulness	Deteriorated: ☐ Abandoned: ☐ Lrg: ☐ Md: ☐ Sm: ☐
7 0 6 or: Stories: 1: ✓ 1½: ☐ 2: ☐ 2+: ☐		Building TYPE	or: Stories: 1: ☐ 1½: ☐ 2: ☐ 2+: ☐
Frame: ✓ Masonry: ☐ Pole: ☐ Log: ☐ Other:		Structure	Frame: ☐ Masonry: ☐ Pole: ☐ Log: ☐ Other:
Clpbd: ☐ Weathrbd: ☐ Vert: ☐ Wd. Shngl: ☐ Brick: ☐ Stone: ☐ Block: ☐ Metal: ☐ Asbestos: ✓ Vinyl: ☐ Tar Ppr: ☐		Siding material	Clpbd: ☐ Weathrbd: ☐ Vert: ☐ Wd. Shngl: ☐ Brick: ☐ Stone: ☐ Block: ☐ Metal: ☐ Asbestos: ☐ Vinyl: ☐ Tar Ppr: ☐
Brick: ☐ Stone: ☐ Block: ☐ Poured or Stucco: ☐ Tile: ☐		Foundation	Brick: ☐ Stone: ☐ Block: ☐ Poured or Stucco: ☐ Tile: ☐
Gable: ✓ Hipped: ☐ Flat: ☐ Mansard: ☐ Other:		Roof	Gable: ☐ Hipped: ☐ Flat: ☐ Mansard: ☐ Other:
Asphalt Shngl: ✓ Metal: ☐ Wood Shngl: ☐ Other:		Roof Material	Asphalt Shngl: ☐ Metal: ☐ Wood Shngl: ☐ Other:
Good: ☐ Fair: ✓ Alt: ☐ Vy Alt'd: ☐ Add., Major: ☐ Minor: ☐		Integrity	Good: ☐ Fair: ☐ Alt: ☐ Vy Alt'd: ☐ Add., Major: ☐ Minor:
1700-1799: ☐ 1800-1859: ☐ 1860-1910: ☐ 1910-1945: ✓		Period	1700-1799: ☐ 1800-1859: ☐ 1860-1910: ☐ 1910-1945: ☐
Bibliography and further notes on Reverse		BUILDING 3	or: Note
Surveyed by: Date:		BUILDING 4	or: Note

IL 422-0481



ILLINOIS RURAL SURVEY

County: McHenry | Site #: 4795 | Town:
¼: SE | Sec: 23 | TWP: 43N | Range: 8E
Street: 1953 Riverview | Street View: ✓
Industrial/Commercial Complex ≥3 or more Bldgs.: ☐

FARMSTEAD ☐
House: ✓ 2 Houses: ☐ 1 Major Barn ☐ 2 Mj Barns: ☐ 3 Mj Barns ☐ Corn Cribs: 1 ☐, 2 ☐, 3+ ☐
Garage: ✓ Mach. Shed: ☐ Granary: ☐ Smokehouse: ☐ Summer Kitchen: ☐ Silo: ☐ Windmill: ☐
Grain Bins: ☐ Pump House: ☐ Hog House: ☐ Chicken Coop: ☐ Outhouse: ☐ Mobile Homes: ☐
Shed, 1-3: ☐ 3+: ☐ Metal Bldgs: ☐ Comments:



PHOTO INSERT PLACES OF INTEREST HERE

FRAME # 5	Pres. Funct.: Residence	Same ? ☐	≥1 BUILDING 2+	FRAME #	Pres. Funct.	Same ? ☐
Residence: ✓ Outbuilding: ☐ Public: ☐ Commercial: ☐ Barn: ☐ Industrial: ☐ Structural: ☐ Religious: ☐			Original Function	Residence: ☐ Outbuilding: ☐ Public: ☐ Commercial: ☐ Barn: ☐ Industrial: ☐ Structural: ☐ Religious: ☐		
Deteriorated: ☐ Abandoned: ☐ Lrg: ✓ Mid: ☐ Sml: ☐			Condition/usefulness	Deteriorated: ☐ Abandoned: ☐ Lrg: ☐ Mid: ☐ Sml: ☐		
1 0 8 or	Stories: 1 ☐ 1-½: ✓ 2: ☐ 2+: ☐		Building TYPE	or	Stories: 1 ☐ 1½: ☐ 2: ☐ 2+: ☐	
Frame: ✓ Masonry: ☐ Pole: ☐ Log: ☐ Other:			Structure	Frame: ☐ Masonry: ☐ Pole: ☐ Log: ☐ Other:		
Clpbd: ✓ Weatherbd: ☐ Vert: ☐ Wd. Shngl: ☐ Brick: ☐ Stone: ☐ Block: ☐ Metal: ☐ Asbestos: ☐ Vinyl: ☐ Tar Ppr: ☐			Siding material	Clpbd: ☐ Weatherbd: ☐ Vert: ☐ Wd. Shngl: ☐ Brick: ☐ Stone: ☐ Block: ☐ Metal: ☐ Asbestos: ☐ Vinyl: ☐ Tar Ppr: ☐		
Brick: ☐ Stone: ☐ Block: ✓ Poured or Stucco: ☐ Tile: ☐			Foundation	Brick: ☐ Stone: ☐ Block: ☐ Poured or Stucco: ☐ Tile: ☐		
Gable: ✓ Hipped: ☐ Flat: ☐ Mansard: ☐ Other:			Roof	Gable: ☐ Hipped: ☐ Flat: ☐ Mansard: ☐ Other:		
Asphalt Shngl: ✓ Metal: ☐ Wood Shngl: ☐ Other:			Roof Material	Asphalt Shngl: ☐ Metal: ☐ Wood Shngl: ☐ Other:		
Good: ☐ Fair: ✓ Alt: ☐ Vy Alt: ☐ Adt., Major: ✓ Minor: ☐			Integrity	Good: ☐ Fair: ☐ Alt: ☐ Vy Alt: ☐ Adt., Major: ☐ Minor:		
1700-1799: ☐ 1800-1859: ☐ 1860-1910: ☐ 1910-1945: ✓			Period	1700-1799: ☐ 1800-1859: ☐ 1860-1910: ☐ 1910-1945: ☐		
Bibliography and further notes on Reverse			BUILDING 3	or	Note	
Surveyed by:	Date:		BUILDING 4	or	Note	

IL 422-0488

ILLINOIS RURAL SURVEY

County: McHenry | Site #: 4796 | Town:
¼: SE | Sec: 23 | TWP: 43N | Range: 8E
Street: 1955 Riverview | Street View: ☐
Industrial/Commercial Complex ≥3 or more Bldgs.: ☐

FARMSTEAD ☐
House: ✓ 2 Houses: ☐ 1 Major Barn ☐ 2 Mj Barns: ☐ 3 Mj Barns ☐ Corn Cribs: 1 ☐, 2 ☐, 3+ ☐
Garage: ✓ Mach. Shed: ☐ Granary: ☐ Smokehouse: ☐ Summer Kitchen: ☐ Silo: ☐ Windmill: ☐
Grain Bins: ☐ Pump House: ☐ Hog House: ☐ Chicken Coop: ☐ Outhouse: ☐ Mobile Homes: ☐
Shed, 1-3: ☐ 3+: ☐ Metal Bldgs: ☐ Comments:



PHOTO INSERT PLACES OF INTEREST HERE

FRAME # 6	Pres. Funct.: Garage	Same ✓	≥1 BUILDING 2+	FRAME # 7	Pres. Funct.: Residence	Same ? ☐
Residence: ☐ Outbuilding: ✓ Public: ☐ Commercial: ☐ Barn: ☐ Industrial: ☐ Structural: ☐ Religious: ☐			Original Function	Residence: ✓ Outbuilding: ☐ Public: ☐ Commercial: ☐ Barn: ☐ Industrial: ☐ Structural: ☐ Religious: ☐		
Deteriorated: ☐ Abandoned: ☐ Lrg: ✓ Mid: ☐ Sml: ☐			Condition/usefulness	Deteriorated: ☐ Abandoned: ☐ Lrg: ☐ Mid: ✓ Sml: ☐		
or	Stories: 1 ☐ 1-½: ☐ 2: ✓ 2+: ☐		Building TYPE	1 0 4 or	Stories: 1 ☐ 1½: ☐ 2: ✓ 2+: ☐	
Frame: ✓ Masonry: ☐ Pole: ☐ Log: ☐ Other:			Structure	Frame: ✓ Masonry: ☐ Pole: ☐ Log: ☐ Other:		
Clpbd: ☐ Weatherbd: ☐ Vert: ☐ Wd. Shngl: ☐ Brick: ☐ Stone: ☐ Block: ☐ Metal: ☐ Asbestos: ✓ Vinyl: ☐ Tar Ppr: ☐			Siding material	Clpbd: ✓ Weatherbd: ☐ Vert: ☐ Wd. Shngl: ☐ Brick: ☐ Stone: ☐ Block: ☐ Metal: ☐ Asbestos: ☐ Vinyl: ☐ Tar Ppr: ☐		
Brick: ☐ Stone: ☐ Block: ☐ Poured or Stucco: ☐ Tile: ☐ ?			Foundation	Brick: ☐ Stone: ☐ Block: ☐ Poured or Stucco: ✓ Tile: ☐		
Gable: ✓ Hipped: ☐ Flat: ☐ Mansard: ☐ Other:			Roof	Gable: ☐ Hipped: ✓ Flat: ☐ Mansard: ☐ Other:		
Asphalt Shngl: ✓ Metal: ☐ Wood Shngl: ☐ Other:			Roof Material	Asphalt Shngl: ✓ Metal: ☐ Wood Shngl: ☐ Other:		
Good: ☐ Fair: ✓ Alt: ☐ Vy Alt: ☐ Adt., Major: ☐ Minor: ☐			Integrity	Good: ☐ Fair: ✓ Alt: ☐ Vy Alt: ☐ Adt., Major: ☐ Minor:		
1700-1799: ☐ 1800-1859: ☐ 1860-1910: ☐ 1910-1945: ✓			Period	1700-1799: ☐ 1800-1859: ☐ 1860-1910: ☐ 1910-1945: ✓		
Bibliography and further notes on Reverse			BUILDING 3	or	Note	
Surveyed by:	Date:		BUILDING 4	or	Note	

IL 422-0488



ILLINOIS RURAL SURVEY

County: McHenry | Site #: 4797 | Town:
¼: NW | Sec: 24 | TWP: 43N | Range: 8E
Street: 303 Bruce St | Street View: ☐

Industrial/Commercial Complex w/3 or more Bldgs. ☐

FARMSTEAD ☐

House: ☒ 2 Houses: ☐ 1 Major Barn: ☐ 2 Mjr Barns: ☐ 3 Mjr Barns: ☐ Corn Cribs, 1: ☐, 2: ☐, 3+: ☐
Garage: ☒ Mach. Shed: ☐ Granary: ☐ Smokehouse: ☐ Summer Kitchen: ☐ Silo: ☐ Windmill: ☐
Grain Bins: ☐ Pump House: ☐ Hog Houses: ☐ Chicken Coop: ☐ Outhouse: ☐ Mobile Homes: ☐
Sheds, 1-3: ☐ 3+: ☐ Metal Bldgs: ☐ Comments:

PHOTO GOES HERE

FRAME# 87	Pres. Funct.: Cottage	Same ? ☒	
Residence: ☒ Outbuilding: ☐ Public: ☐ Commercial: ☐ Barn: ☐ Industrial: ☐ Structural: ☐ Religious: ☐			
Deteriorated: ☐ Abandoned: ☐ Lrg: ☐ Mid: ☒ Sml: ☐			
1 1 1 1 or:	Stories: 1: ☐ 1-½: ☒ 2: ☐ 2+: ☐		
Frame: ☐ Masonry: ☐ Pole: ☐ Log: ☐ Other:			
Clpbd: ☐ Weatherbd: ☐ Vert: ☐ Wd. Shngl: ☐ Brick: ☐ Stone: ☐ Block: ☐ Metal: ☒ Asbestos: ☐ Vinyl: ☐ Tar Ppr: ☐			
Brick: ☐ Stone: ☐ Block: ☐ Poured or Stucco: ☐ Tile: ☐			
Gable: ☒ Hipped: ☐ Flat: ☐ Mansard: ☐ Other:			
Asphalt Shngl: ☒ Metal: ☐ Wood Shngl: ☐ Other:			
Good: ☐ Fair: ☒ Alt: ☐ Vy Alt'd: ☐ Add., Major: ☐ Minor: ☐			
1700-1799: ☐ 1800-1859: ☐ 1860-1910: ☐ 1910-1945: ☒			
Bibliography and further notes on Reverse			
Surveyed by: JLB	Date: 11/24/80		

m1 BUILDING 2 or	FRAME#	Pres. Funct: Same ? ☐
Original Function	Residence ☐ Outbuilding ☐ Public ☐ Commercial ☐ Barn ☐ Industrial ☐ Structural ☐ Religious ☐	
Condition/Use/Future	Deteriorated ☐ Abandoned ☐ Lrg ☐ Mid ☐ Sml ☐	
Building TYPE	or	Stories: 1: ☐ 1-½: ☐ 2: ☐ 2+: ☐
Structure	Frame ☐ Masonry ☐ Pole ☐ Log ☐ Other	
Siding material	Clpbd ☐ Weatherbd ☐ Vert ☐ Wd. Shngl ☐ Brick ☐ Stone ☐ Block ☐ Metal ☐ Asbestos ☐ Vinyl ☐ Tar Ppr ☐	
Foundation	Brick ☐ Stone ☐ Block ☐ Poured or Stucco ☐ Tile ☐	
Roof	Gable ☐ Hipped ☐ Flat ☐ Mansard ☐ Other	
Roof Material	Asphalt Shngl ☐ Metal ☐ Wood Shngl ☐ Other	
Integrity	Good ☐ Fair ☐ Alt ☐ Vy Alt'd ☐ Add., Major ☐ Minor ☐	
Period	1700-1799 ☐ 1800-1859 ☐ 1860-1910 ☐ 1910-1945 ☐	
BUILDING 3	or	Note
BUILDING 4	or	Note

IL 422-0485

ILLINOIS RURAL SURVEY

County: McHenry | Site #: 4798 | Town:
¼: NW | Sec: 24 | TWP: 43N | Range: 8E
Street: 303 Bruce St | Street View: ☐

Industrial/Commercial Complex w/3 or more Bldgs. ☐

FARMSTEAD ☐

House: ☒ 2 Houses: ☐ 1 Major Barn: ☐ 2 Mjr Barns: ☐ 3 Mjr Barns: ☐ Corn Cribs, 1: ☐, 2: ☐, 3+: ☐
Garage: ☒ Mach. Shed: ☐ Granary: ☐ Smokehouse: ☐ Summer Kitchen: ☐ Silo: ☐ Windmill: ☐
Grain Bins: ☐ Pump House: ☐ Hog Houses: ☐ Chicken Coop: ☐ Outhouse: ☐ Mobile Homes: ☐
Sheds, 1-3: ☐ 3+: ☐ Metal Bldgs: ☐ Comments:



PHOTO GOES HERE

FRAME# 89	Pres. Funct.: Cottage	Same ? ☒	
Residence: ☒ Outbuilding: ☐ Public: ☐ Commercial: ☐ Barn: ☐ Industrial: ☐ Structural: ☐ Religious: ☐			
Deteriorated: ☐ Abandoned: ☐ Lrg: ☐ Mid: ☒ Sml: ☐			
1 1 1 1 or:	Stories: 1: ☐ 1-½: ☒ 2: ☐ 2+: ☐		
Frame: ☒ Masonry: ☐ Pole: ☐ Log: ☐ Other:			
Clpbd: ☐ Weatherbd: ☐ Vert: ☒ Wd. Shngl: ☐ Brick: ☐ Stone: ☐ Block: ☐ Metal: ☒ Asbestos: ☐ Vinyl: ☐ Tar Ppr: ☐			
Brick: ☐ Stone: ☐ Block: ☐ Poured or Stucco: ☐ Tile: ☐			
Gable: ☐ Hipped: ☐ Flat: ☐ Mansard: ☐ Other:			
Asphalt Shngl: ☒ Metal: ☐ Wood Shngl: ☐ Other:			
Good: ☐ Fair: ☐ Alt: ☒ Vy Alt'd: ☐ Add., Major: ☒ Minor: ☐			
1700-1799: ☐ 1800-1859: ☐ 1860-1910: ☐ 1910-1945: ☒			
Bibliography and further notes on Reverse			
Surveyed by:	Date:		

m1 BUILDING 2 or	FRAME#	Pres. Funct: Same ? ☐
Original Function	Residence ☐ Outbuilding ☐ Public ☐ Commercial ☐ Barn ☐ Industrial ☐ Structural ☐ Religious ☐	
Condition/Use/Future	Deteriorated ☐ Abandoned ☐ Lrg ☐ Mid ☐ Sml ☐	
Building TYPE	or	Stories: 1: ☐ 1-½: ☐ 2: ☐ 2+: ☐
Structure	Frame ☐ Masonry ☐ Pole ☐ Log ☐ Other	
Siding material	Clpbd ☐ Weatherbd ☐ Vert ☐ Wd. Shngl ☐ Brick ☐ Stone ☐ Block ☐ Metal ☐ Asbestos ☐ Vinyl ☐ Tar Ppr ☐	
Foundation	Brick ☐ Stone ☐ Block ☐ Poured or Stucco ☐ Tile ☐	
Roof	Gable ☐ Hipped ☐ Flat ☐ Mansard ☐ Other	
Roof Material	Asphalt Shngl ☐ Metal ☐ Wood Shngl ☐ Other	
Integrity	Good ☐ Fair ☐ Alt ☐ Vy Alt'd ☐ Add., Major ☐ Minor ☐	
Period	1700-1799 ☐ 1800-1859 ☐ 1860-1910 ☐ 1910-1945 ☐	
BUILDING 3	or	Note
BUILDING 4	or	Note

IL 422-0485

ILLINOIS RURAL SURVEY

County: McHenry | Site #: 4799 | Town:
Qtr: NW | Sec: 24 | TWP: 43N | Range: 8E
Street: 3011 Grove St | Street View: X

Industrial/Commercial Complex w/3 or more Bldgs. [ ]

FARMSTEAD [ ]

House [ ] 2 Houses [ ] 1 Major Barn [ ] 2 Mjr Barns [ ] 3 Mjr Barns [ ] Corn Cribs, 1 [ ], 2 [ ], 3+ [ ]
Garage [ ] Mach. Shed [ ] Granary [ ] Smokehouse [ ] Summer Kitchen [ ] Silo [ ] Windmill [ ]
Grain Bins [ ] Pump House [ ] Hog Houses [ ] Chicken Coop [ ] Outhouse [ ] Mobile Homes [ ]
Sheds, 1-2 [ ] 3+ [ ] Metal Bldgs [ ] Comments:



FRAME# 90 | Pres. Funct.: Cottage | Same ? [X]

Residence [X] Outbuilding [ ] Public [ ] Commercial [ ] Barn [ ] Industrial [ ] Structural [ ] Religious [ ]
Deteriorated [ ] Abandoned [ ] Lrg [ ] Md [X] Sml [ ]
[ ] [ ] [ ] [ ] or: | Stories: 1 [X] 1½ [ ] 2 [ ] 2+ [ ]
Frame [X] Masonry [ ] Pole [ ] Log [ ] Other:
Clpbd [X] Weatherbd [ ] Vert [ ] Wd. Shngl [ ] Brick [ ]
Stone [ ] Block [ ] Metal [ ] Asbestos [ ] Vinyl [ ] Tar Ppr [ ]
Brick [ ] Stone [ ] Block [ ] Poured or Stucco [X] Tile [ ]
Gable [ ] Hipped [X] Flat [ ] Mansard [ ] Other:
Asphalt Shngl [X] Metal [ ] Wood Shngl [ ] Other
Good [ ] Fair [X] Alt. [ ] Vy Alt'd [ ] Adj., Major [ ] Minor [X]
1700-1799 [ ] 1800-1859 [ ] 1860-1910 [ ] 1910-1945 [X]

Bibliography and further notes on Reverse

Surveyed by: Date:

IL 422-6485

BUILDING 2	FRAME#	Pres. Funct.	Same ? [ ]
Original Function	Residence [ ] Outbuilding [ ] Public [ ] Commercial [ ] Barn [ ] Industrial [ ] Structural [ ] Religious [ ]		
Condition/Integrity	Deteriorated [ ] Abandoned [ ] Lrg [ ] Md [ ] Sml [ ]		
Building TYPE	[ ] [ ] [ ] [ ] or	Stories: 1 [ ] 1½ [ ] 2 [ ] 2+ [ ]	
Structure	Frame [ ] Masonry [ ] Pole [ ] Log [ ] Other		
Siding material	Clpbd [ ] Weatherbd [ ] Vert [ ] Wd. Shngl [ ] Brick [ ] Stone [ ] Block [ ] Metal [ ] Asbestos [ ] Vinyl [ ] Tar Ppr [ ]		
Foundation	Brick [ ] Stone [ ] Block [ ] Poured or Stucco [ ] Tile [ ]		
Roof	Gable [ ] Hipped [ ] Flat [ ] Mansard [ ] Other		
Roof Material	Asphalt Shngl [ ] Metal [ ] Wood Shngl [ ] Other		
Integrity	Good [ ] Fair [ ] Alt [ ] Vy Alt'd [ ] Adj., Major [ ] Minor		
Period	1700-1799 [ ] 1800-1859 [ ] 1860-1910 [ ] 1910-1945 [ ]		
BUILDING 3	[ ] [ ] [ ] [ ] or	Note	
BUILDING 4	[ ] [ ] [ ] [ ] or	Note	

ILLINOIS RURAL SURVEY

County: McHenry | Site #: 4800 | Town:
Qtr: NW | Sec: 24 | TWP: 43N | Range: 8E
Street: 3007 Grove St | Street View: [ ]

Industrial/Commercial Complex w/3 or more Bldgs. [ ]

FARMSTEAD [ ]

House [X] 2 Houses [ ] 1 Major Barn [ ] 2 Mjr Barns [ ] 3 Mjr Barns [ ] Corn Cribs, 1 [ ], 2 [ ], 3+ [ ]
Garage [X] Mach. Shed [ ] Granary [ ] Smokehouse [ ] Summer Kitchen [ ] Silo [ ] Windmill [ ]
Grain Bins [ ] Pump House [ ] Hog Houses [ ] Chicken Coop [ ] Outhouse [ ] Mobile Homes [ ]
Sheds, 1-2 [ ] 3+ [ ] Metal Bldgs [ ] Comments:



FRAME# 10 | Pres. Funct.: Cottage | Same ? [X]

Residence [X] Outbuilding [ ] Public [ ] Commercial [ ] Barn [ ] Industrial [ ] Structural [ ] Religious [ ]
Deteriorated [ ] Abandoned [ ] Lrg [ ] Md [X] Sml [X]
[ ] [ ] [ ] [ ] or: 105 | Stories: 1 [X] 1½ [ ] 2 [ ] 2+ [ ]
Frame [X] Masonry [ ] Pole [ ] Log [ ] Other:
Clpbd [X] Weatherbd [ ] Vert [ ] Wd. Shngl [ ] Brick [ ]
Stone [ ] Block [ ] Metal [ ] Asbestos [ ] Vinyl [ ] Tar Ppr [ ]
Brick [ ] Stone [ ] Block [ ] Poured or Stucco [ ] Tile [ ]
Gable [X] Hipped [ ] Flat [ ] Mansard [ ] Other:
Asphalt Shngl [X] Metal [ ] Wood Shngl [ ] Other:
Good [ ] Fair [X] Alt. [ ] Vy Alt'd [ ] Adj., Major [X] Minor [ ]
1700-1799 [ ] 1800-1859 [ ] 1860-1910 [ ] 1910-1945 [X]

Bibliography and further notes on Reverse

Surveyed by: Date:

IL 422-6485

BUILDING 2	FRAME#	Pres. Funct.	Same ? [ ]
Original Function	Residence [ ] Outbuilding [ ] Public [ ] Commercial [ ] Barn [ ] Industrial [ ] Structural [ ] Religious [ ]		
Condition/Integrity	Deteriorated [ ] Abandoned [ ] Lrg [ ] Md [ ] Sml [ ]		
Building TYPE	[ ] [ ] [ ] [ ] or	Stories: 1 [ ] 1½ [ ] 2 [ ] 2+ [ ]	
Structure	Frame [ ] Masonry [ ] Pole [ ] Log [ ] Other		
Siding material	Clpbd [ ] Weatherbd [ ] Vert [ ] Wd. Shngl [ ] Brick [ ] Stone [ ] Block [ ] Metal [ ] Asbestos [ ] Vinyl [ ] Tar Ppr [ ]		
Foundation	Brick [ ] Stone [ ] Block [ ] Poured or Stucco [ ] Tile [ ]		
Roof	Gable [ ] Hipped [ ] Flat [ ] Mansard [ ] Other		
Roof Material	Asphalt Shngl [ ] Metal [ ] Wood Shngl [ ] Other		
Integrity	Good [ ] Fair [ ] Alt [ ] Vy Alt'd [ ] Adj., Major [ ] Minor		
Period	1700-1799 [ ] 1800-1859 [ ] 1860-1910 [ ] 1910-1945 [ ]		
BUILDING 3	[ ] [ ] [ ] [ ] or	Note	
BUILDING 4	[ ] [ ] [ ] [ ] or	Note	

ILLINOIS RURAL SURVEY

County: McHenry | Site #: 4801 | Town:
¼: NW | Sec: 24 | TWP: 43N | Range: 8E
Street: 3503 Nimer St | Street View: ☒
Industrial/Commercial Complex w3 or more Bldgs.: ☐

FARMSTEAD [ ]
House: ☒ 2 Houses: ☐ 1 Major Barn ☐ 2 Mj Barns: ☐ 3 Mj Barns: ☐ Corn Cribs: 1 ☐, 2 ☐, 3+ ☐
Garage: ☒ Mach. Shed: ☐ Granary: ☐ Smokehouse: ☐ Summer Kitchen: ☐ Silo: ☐ Windmill: ☐
Grain Bins: ☐ Pump House: ☐ Hog Houses: ☐ Chicken Coop: ☐ Outhouse ☐ Mobile Homes: ☐
Sheds, 1-3: ☐ 3+: ☐ Metal Bldgs: ☐ Comments:


PHOTO HERE

FRAME# 13 | Pres. Funct.: Cottage | Same ? ☒
Residence: ☒ Outbuilding: ☐ Public: ☐ Commercial: ☐ Barn: ☐ Industrial: ☐ Structural: ☐ Religious: ☐
Deteriorated: ☐ Abandoned: ☐ Lrg: ☐ Md: ☐ Sm: ☒
1105 or | Stories: 1½ ☒ 1: ☐ 2: ☐ 2+: ☐
Frame: ☒ Masonry: ☐ Pole: ☐ Log: ☐ Other:
Clpbd: ☐ Weathrbd: ☐ Vert: ☒ Wd. Shngl: ☐ Brick: ☐
Stone: ☐ Block: ☐ Metal: ☐ Asbestos: ☐ Vinyl: ☐ Tar Ppr: ☐
Brick: ☐ Stone: ☐ Block: ☐ Poured or Stucco: ☐ Tile: ☐
Gable: ☒ Hipped: ☐ Flat: ☐ Mansard: ☐ Other:
Asphalt Shngl: ☒ Metal: ☐ Wood Shngl: ☐ Other:
Good: ☐ Fair: ☒ Alt: ☐ Vy Add: ☐ Add., Major: ☐ Minor: ☐
1700-1799: ☐ 1800-1859: ☐ 1860-1910: ☐ 1910-1945: ☒

Bibliography and further notes on Reverse

Surveyed by: _____ Date: _____

#1 BUILDING 2+	FRAME#	Pres. Funct:	Same ? ☐
Original Function	Residence ☐ Outbuilding ☐ Public ☐ Commercial ☐ Barn ☐ Industrial ☐ Structural ☐ Religious ☐		
Condition/usefulness	Deteriorated ☐ Abandoned ☐ Lrg ☐ Md ☐ Sm ☐		
Building TYPE	or	Stories: 1 ☐ 1½ ☐ 2 ☐ 2+ ☐	
Structure	Frame ☐ Masonry ☐ Pole ☐ Log ☐ Other		
Siding material	Clpbd ☐ Weathrbd ☐ Vert ☐ Wd. Shngl ☐ Brick ☐ Stone ☐ Block ☐ Metal ☐ Asbestos ☐ Vinyl ☐ Tar Ppr ☐		
Foundation	Brick ☐ Stone ☐ Block ☐ Poured or Stucco ☐ Tile ☐		
Roof	Gable ☐ Hipped ☐ Flat ☐ Mansard ☐ Other		
Roof Material	Asphalt Shngl ☐ Metal ☐ Wood Shngl ☐ Other		
Integrity	Good ☐ Fair ☐ Alt ☐ Vy Add ☐ Add., Major ☐ Minor ☐		
Period	1700-1799 ☐ 1800-1859 ☐ 1860-1910 ☐ 1910-1945 ☐		
BUILDING 3	or	Note	
BUILDING 4	or	Note	

IL 422-0465

ILLINOIS RURAL SURVEY

County: McHenry | Site #: 4802 | Town:
¼: NW | Sec: 24 | TWP: 43N | Range: 8E
Street: 3501 Nimer | Street View: ☒
Industrial/Commercial Complex w3 or more Bldgs.: ☐

FARMSTEAD [ ]
House: ☒ 2 Houses: ☐ 1 Major Barn ☐ 2 Mj Barns: ☐ 3 Mj Barns: ☐ Corn Cribs: 1 ☐, 2 ☐, 3+ ☐
Garage: ☐ Mach. Shed: ☐ Granary: ☐ Smokehouse: ☐ Summer Kitchen: ☐ Silo: ☐ Windmill: ☐
Grain Bins: ☐ Pump House: ☐ Hog Houses: ☐ Chicken Coop: ☐ Outhouse ☐ Mobile Homes: ☐
Sheds, 1-3: ☐ 3+: ☐ Metal Bldgs: ☐ Comments:


PHOTO HERE

FRAME# 13 | Pres. Funct.: Farmhouse | Same ? ☒
Residence: ☒ Outbuilding: ☐ Public: ☐ Commercial: ☐ Barn: ☐ Industrial: ☐ Structural: ☐ Religious: ☐
Deteriorated: ☐ Abandoned: ☐ Lrg: ☐ Md: ☒ Sm: ☒
or | Stories: 1½ ☒ 1: ☐ 2: ☐ 2+: ☐
Frame: ☒ Masonry: ☐ Pole: ☐ Log: ☐ Other:
Clpbd: ☒ Weathrbd: ☐ Vert: ☒ Wd. Shngl: ☐ Brick: ☐
Stone: ☐ Block: ☐ Metal: ☐ Asbestos: ☐ Vinyl: ☐ Tar Ppr: ☐
Brick: ☐ Stone: ☐ Block: ☒ Poured or Stucco: ☐ Tile: ☐
Gable: ☒ Hipped: ☐ Flat: ☐ Mansard: ☐ Other:
Asphalt Shngl: ☒ Metal: ☐ Wood Shngl: ☐ Other:
Good: ☐ Fair: ☒ Alt: ☐ Vy Add: ☐ Add., Major: ☐ Minor: ☐
1700-1799: ☐ 1800-1859: ☐ 1860-1910: ☐ 1910-1945: ☒

Bibliography and further notes on Reverse

Surveyed by: _____ Date: _____

#1 BUILDING 2+	FRAME#	Pres. Funct:	Same ? ☐
Original Function	Residence ☐ Outbuilding ☐ Public ☐ Commercial ☐ Barn ☐ Industrial ☐ Structural ☐ Religious ☐		
Condition/usefulness	Deteriorated ☐ Abandoned ☐ Lrg ☐ Md ☐ Sm ☐		
Building TYPE	or	Stories: 1 ☐ 1½ ☐ 2 ☐ 2+ ☐	
Structure	Frame ☐ Masonry ☐ Pole ☐ Log ☐ Other		
Siding material	Clpbd ☐ Weathrbd ☐ Vert ☐ Wd. Shngl ☐ Brick ☐ Stone ☐ Block ☐ Metal ☐ Asbestos ☐ Vinyl ☐ Tar Ppr ☐		
Foundation	Brick ☐ Stone ☐ Block ☐ Poured or Stucco ☐ Tile ☐		
Roof	Gable ☐ Hipped ☐ Flat ☐ Mansard ☐ Other		
Roof Material	Asphalt Shngl ☐ Metal ☐ Wood Shngl ☐ Other		
Integrity	Good ☐ Fair ☐ Alt ☐ Vy Add ☐ Add., Major ☐ Minor ☐		
Period	1700-1799 ☐ 1800-1859 ☐ 1860-1910 ☐ 1910-1945 ☐		
BUILDING 3	or	Note	
BUILDING 4	or	Note	

IL 422-0465

ILLINOIS RURAL SURVEY

County: McHenry | Site: 4803 | Town:
¼: NW | Sec: 24 | TWP: 43N | Range: 8E
Street: 3917 Grove | Street View: Y
Industrial/Commercial Complex w/3 or more Bldgs.: ☐

FARMSTEAD ☐
House: ☒ 2 Houses: ☐ 1 Major Barn: ☐ 2 Mj Barns: ☐ 3 Mj Barns: ☐ Corn Cribs: 1 ☐, 2 ☐, 3+ ☐
Garage: ☐ Mach. Shed: ☐ Granary: ☐ Smokehouse: ☐ Summer Kitchen: ☐ Silo: ☐ Windmill: ☐
Grain Bins: ☐ Pump House: ☐ Hog Houses: ☐ Chicken Coop: ☐ Outhouse: ☐ Mobile Homes: ☐
Sheds, 1-3: ☐ 3+: ☐ Metal Bldgs: ☐ Comments:



FRAME# 4 15 | Pres. Funct.: Residence | Same? Y

Residence ☒ Outbuilding ☐ Public ☐ Commercial ☐ Barn ☐ Industrial ☐ Structural ☐ Religious ☐	
Deteriorated ☐ Abandoned ☐ Lrg ☐ Med ☒ Sml ☐	
1 1 1 or: 104 Stories: 1 ☐ 1½ ☐ 2 ☐ 2+ ☐	
Frame ☒ Masonry ☐ Pole ☐ Log ☐ Other:	
Clpbd ☒ Weatherbd ☐ Vert ☐ Wd. Shngl ☐ Brick ☐ Stone ☐ Block ☐ Metal ☐ Asbestos ☐ Vinyl ☐ Tar Ppr ☐	
Brick ☐ Stone ☐ Block ☐ Poured or Stucco ☒ Tile ☐	
Gable ☒ Hipped ☒ Flat ☐ Mansard ☐ Other:	
Asphalt Shngl ☒ Metal ☐ Wood Shngl ☐ Other:	
Good ☐ Fair ☒ Attr ☐ Vy Attd ☐ Add., Major ☒ Minor ☐	
1700-1799 ☐ 1800-1859 ☐ 1860-1910 ☐ 1910-1945 ☒	

Bibliography and further notes on Reverse

Surveyed by: _____ Date: _____

BUILDING 2	FRAME# Pres. Funct.: Same? ☐
Original Function	Residence ☐ Outbuilding ☐ Public ☐ Commercial ☐ Barn ☐ Industrial ☐ Structural ☐ Religious ☐
Condition/Use/Size	Deteriorated ☐ Abandoned ☐ Lrg ☐ Med ☐ Sm ☐
Building TYPE	or Stories: 1 ☐ 1½ ☐ 2 ☐ 2+ ☐
Structure	Frame ☐ Masonry ☐ Pole ☐ Log ☐ Other
Siding material	Clpbd ☐ Weatherbd ☐ Vert ☐ Wd. Shngl ☐ Brick ☐ Stone ☐ Block ☐ Metal ☐ Asbestos ☐ Vinyl ☐ Tar Ppr ☐
Foundation	Brick ☐ Stone ☐ Block ☐ Poured or Stucco ☐ Tile ☐
Roof	Gable ☐ Hipped ☐ Flat ☐ Mansard ☐ Other
Roof Material	Asphalt Shngl ☐ Metal ☐ Wood Shngl ☐ Other
Integrity	Good ☐ Fair ☐ Attr ☐ Vy Attd ☐ Add., Major ☐ Minor ☐
Period	1700-1799 ☐ 1800-1859 ☐ 1860-1910 ☐ 1910-1945 ☐
BUILDING 3	or Note
BUILDING 4	or Note

IL 422-6488

ILLINOIS RURAL SURVEY

County: McHenry | Site: 4804 | Town:
¼: NW | Sec: 24 | TWP: 43N | Range: 8E
Street: 3915 Grove | Street View: Y
Industrial/Commercial Complex w/3 or more Bldgs.: ☐

FARMSTEAD ☐
House: ☐ 2 Houses: ☐ 1 Major Barn: ☐ 2 Mj Barns: ☐ 3 Mj Barns: ☐ Corn Cribs: 1 ☐, 2 ☐, 3+ ☐
Garage: ☐ Mach. Shed: ☐ Granary: ☐ Smokehouse: ☐ Summer Kitchen: ☐ Silo: ☐ Windmill: ☐
Grain Bins: ☐ Pump House: ☐ Hog Houses: ☐ Chicken Coop: ☐ Outhouse: ☐ Mobile Homes: ☐
Sheds, 1-3: ☐ 3+: ☐ Metal Bldgs: ☐ Comments:



FRAME# 1 5 | Pres. Funct.: Outbuilding | Same? N

Residence ☐ Outbuilding ☒ Public ☐ Commercial ☐ Barn ☐ Industrial ☐ Structural ☐ Religious ☐	
Deteriorated ☐ Abandoned ☐ Lrg ☐ Med ☒ Sml ☐	
1 1 0 0 or: Stories: 1 ☐ 1½ ☐ 2 ☐ 2+ ☐	
Frame ☒ Masonry ☐ Pole ☐ Log ☐ Other:	
Clpbd ☒ Weatherbd ☐ Vert ☐ Wd. Shngl ☐ Brick ☐ Stone ☐ Block ☐ Metal ☐ Asbestos ☐ Vinyl ☐ Tar Ppr ☐	
Brick ☐ Stone ☐ Block ☐ Poured or Stucco ☐ Tile ☐	
Gable ☒ Hipped ☐ Flat ☐ Mansard ☐ Other:	
Asphalt Shngl ☒ Metal ☐ Wood Shngl ☐ Other:	
Good ☐ Fair ☐ Attr ☐ Vy Attd ☐ Add., Major ☐ Minor ☒	
1700-1799 ☐ 1800-1859 ☐ 1860-1910 ☐ 1910-1945 ☒	

Bibliography and further notes on Reverse

Surveyed by: _____ Date: _____

BUILDING 2	FRAME# Pres. Funct.: Same? ☐
Original Function	Residence ☐ Outbuilding ☐ Public ☐ Commercial ☐ Barn ☐ Industrial ☐ Structural ☐ Religious ☐
Condition/Use/Size	Deteriorated ☐ Abandoned ☐ Lrg ☐ Med ☐ Sm ☐
Building TYPE	or Stories: 1 ☐ 1½ ☐ 2 ☐ 2+ ☐
Structure	Frame ☐ Masonry ☐ Pole ☐ Log ☐ Other
Siding material	Clpbd ☐ Weatherbd ☐ Vert ☐ Wd. Shngl ☐ Brick ☐ Stone ☐ Block ☐ Metal ☐ Asbestos ☐ Vinyl ☐ Tar Ppr ☐
Foundation	Brick ☐ Stone ☐ Block ☐ Poured or Stucco ☐ Tile ☐
Roof	Gable ☐ Hipped ☐ Flat ☐ Mansard ☐ Other
Roof Material	Asphalt Shngl ☐ Metal ☐ Wood Shngl ☐ Other
Integrity	Good ☐ Fair ☐ Attr ☐ Vy Attd ☐ Add., Major ☐ Minor ☐
Period	1700-1799 ☐ 1800-1859 ☐ 1860-1910 ☐ 1910-1945 ☐
BUILDING 3	or Note
BUILDING 4	or Note

IL 422-6488

ILLINOIS RURAL SURVEY

County: McHenry | Site #: 4805 | Town:
¼: NW | Sec: 24 | TWP: 43N | Range: 8E
Street: 2413 Grove | Street View ☐
Industrial/Commercial Complex w/3 or more Bldgs.: ☐

FARMSTEAD ☐
House: ☒ 2 Houses: ☐ 1 Major Barn: ☐ 2 Mj Barns: ☐ 3 Mj Barns: ☐ Corn Cribs, 1 ☐, 2 ☐, 3+ ☐
Garage: ☒ Mach. Shed: ☐ Granary: ☐ Smokehouse: ☐ Summer Kitchen: ☐ Silo: ☐ Windmill: ☐
Grain Bins: ☐ Pump House: ☐ Hog Houses: ☐ Chicken Coop: ☐ Outhouse: ☐ Mobile Homes: ☐
Sheds, 1-3: ☐ 3+: ☐ Metal Bldgs: ☐ Comments: _____



PHOTO (PANORAMIC PHOTOS ON BACK)

FRAME# 16 | Pres. Funct.: Cottage | Same ? ☒

Residence: ☒ Outbuilding: ☐ Public: ☐ Commercial: ☐ Barn: ☐ Industrial: ☐ Structural: ☐ Religious: ☐
Determinated: ☐ Abandoned: ☐ Lrg: ☐ Md: ☒ Sml: ☐
1 | 1 | 0 | 0 | or | Stories: 1 ☒ 1½: ☐ 2: ☐ 2+: ☐
Frame: ☒ Masonry: ☐ Pole: ☐ Log: ☐ Other: _____
Clpbd: ☐ Weatherbd: ☐ Vert: ☐ Wd. Shngl: ☐ Brick: ☐
Stone: ☐ Block: ☐ Metal: ☒ Asbestos: ☐ Vinyl: ☐ Tar Ppr: ☐
Brick: ☐ Stone: ☐ Block: ☐ Poured or Stucco: ☐ Tile: ☐
Gable: ☒ Hipped: ☐ Flat: ☐ Mansard: ☐ Other: _____
Asphalt Shngl: ☒ Metal: ☐ Wood Shngl: ☐ Other: _____
Good: ☐ Fair: ☒ Alt: ☐ Vy Alt'd: ☐ Add., Major: ☒ Minor: ☐
1700-1799: ☐ 1800-1859: ☐ 1860-1910: ☐ 1910-1945: ☒

Bibliography and further notes on Reverse

Surveyed by: _____ Date: _____

m1 BUILDING 2 #	FRAME# / Pres. Funct. / Same ? ☐
Original Function	Residence ☐ Outbuilding ☐ Public ☐ Commercial ☐ Barn ☐ Industrial ☐ Structural ☐ Religious ☐
Condition/usetaze	Determinated ☐ Abandoned ☐ Lrg ☐ Md ☐ Sm ☐
Building TYPE	or / Stories: 1 ☐ 1½ ☐ 2 ☐ 2+ ☐
Structure	Frame ☐ Masonry ☐ Pole ☐ Log ☐ Other
Siding material	Clpbd ☐ Weatherbd ☐ Vert ☐ Wd. Shngl ☐ Brick ☐ Stone ☐ Block ☐ Metal ☐ Asbestos ☐ Vinyl ☐ Tar Ppr ☐
Foundation	Brick ☐ Stone ☐ Block ☐ Poured or Stucco ☐ Tile ☐
Roof	Gable ☐ Hipped ☐ Flat ☐ Mansard ☐ Other
Roof Material	Asphalt Shngl ☐ Metal ☐ Wood Shngl ☐ Other
Integrity	Good ☐ Fair ☐ Alt ☐ Vy Alt'd ☐ Add., Major ☐ Minor ☐
Period	1700-1799 ☐ 1800-1859 ☐ 1860-1910 ☐ 1910-1945 ☐
BUILDING 3	or / Note
BUILDING 4	or / Note

IL 422-8468

ILLINOIS RURAL SURVEY

County: McHenry | Site #: 4806 | Town:
¼: NW | Sec: 24 | TWP: 43N | Range: 8E
Street: 2411 Grove | Street View ☒
Industrial/Commercial Complex w/3 or more Bldgs.: ☐

FARMSTEAD ☐
House: ☒ 2 Houses: ☐ 1 Major Barn: ☐ 2 Mj Barns: ☐ 3 Mj Barns: ☐ Corn Cribs, 1 ☐, 2 ☐, 3+ ☐
Garage: ☒ Mach. Shed: ☐ Granary: ☐ Smokehouse: ☐ Summer Kitchen: ☐ Silo: ☐ Windmill: ☐
Grain Bins: ☐ Pump House: ☐ Hog Houses: ☐ Chicken Coop: ☐ Outhouse: ☐ Mobile Homes: ☐
Sheds, 1-3: ☐ 3+: ☐ Metal Bldgs: ☐ Comments: _____



PHOTO (PANORAMIC PHOTOS ON BACK)

FRAME# 17 | Pres. Funct.: Cottage | Same ? ☐

Residence: ☐ Outbuilding: ☐ Public: ☐ Commercial: ☐ Barn: ☐ Industrial: ☐ Structural: ☐ Religious: ☐
Determinated: ☐ Abandoned: ☐ Lrg: ☐ Md: ☒ Sml: ☐
1 | 1 | 0 | 0 | or | Stories: 1 ☒ 1½: ☐ 2: ☐ 2+: ☐
Frame: ☒ Masonry: ☐ Pole: ☐ Log: ☐ Other: _____
Clpbd: ☐ Weatherbd: ☐ Vert: ☐ Wd. Shngl: ☐ Brick: ☐
Stone: ☐ Block: ☐ Metal: ☒ Asbestos: ☐ Vinyl: ☐ Tar Ppr: ☐
Brick: ☐ Stone: ☐ Block: ☐ Poured or Stucco: ☐ Tile: ☐
Gable: ☒ Hipped: ☐ Flat: ☐ Mansard: ☐ Other: _____
Asphalt Shngl: ☒ Metal: ☐ Wood Shngl: ☐ Other: _____
Good: ☐ Fair: ☒ Alt: ☐ Vy Alt'd: ☐ Add., Major: ☒ Minor: ☐
1700-1799: ☐ 1800-1859: ☐ 1860-1910: ☐ 1910-1945: ☒

Bibliography and further notes on Reverse

Surveyed by: _____ Date: _____

m1 BUILDING 2 #	FRAME# / Pres. Funct. / Same ? ☐
Original Function	Residence ☐ Outbuilding ☐ Public ☐ Commercial ☐ Barn ☐ Industrial ☐ Structural ☐ Religious ☐
Condition/usetaze	Determinated ☐ Abandoned ☐ Lrg ☐ Md ☐ Sm ☐
Building TYPE	or / Stories: 1 ☐ 1½ ☐ 2 ☐ 2+ ☐
Structure	Frame ☐ Masonry ☐ Pole ☐ Log ☐ Other
Siding material	Clpbd ☐ Weatherbd ☐ Vert ☐ Wd. Shngl ☐ Brick ☐ Stone ☐ Block ☐ Metal ☐ Asbestos ☐ Vinyl ☐ Tar Ppr ☐
Foundation	Brick ☐ Stone ☐ Block ☐ Poured or Stucco ☐ Tile ☐
Roof	Gable ☐ Hipped ☐ Flat ☐ Mansard ☐ Other
Roof Material	Asphalt Shngl ☐ Metal ☐ Wood Shngl ☐ Other
Integrity	Good ☐ Fair ☐ Alt ☐ Vy Alt'd ☐ Add., Major ☐ Minor ☐
Period	1700-1799 ☐ 1800-1859 ☐ 1860-1910 ☐ 1910-1945 ☐
BUILDING 3	or / Note
BUILDING 4	or / Note

IL 422-8468

ILLINOIS RURAL SURVEY

County: McHenry | Site #: 4807 | Town:
¼: NW | Sec: 24 | TWP: 43N | Range: 8E
Street: 7109 Grove | Street View: X

Industrial/Commercial Complex w/3 or more Bldgs.: ☐

FARMSTEAD [ ]

House: X | 2 Houses: ☐ | 1 Major Barn: ☐ | 2 Mjr Barns: ☐ | 3 Mjr Barns: ☐ | Corn Cribs, 1 ☐, 2 ☐, 3+ ☐
Garage: X | Mach. Shed: ☐ | Granary: ☐ | Smokehouse: ☐ | Summer Kitchen: ☐ | Silo: ☐ | Windmill: ☐
Grain Bins: ☐ | Pump House: ☐ | Hog Houses: ☐ | Chicken Coop: ☐ | Outhouse: ☐ | Mobile Homes: ☐
Sheds, 1-3: ☐ 3+: ☐ | Metal Bldgs: ☐ | Comments:



PHOTO GOES HERE

FRAME: 1 | Pres. Funct.: Cottage | Same ? X

Residence: X | Outbuilding: ☐ | Public: ☐ | Commercial: ☐ | Barn: ☐ | Industrial: ☐ | Structural: ☐ | Religious: ☐
Deteriorated: ☐ | Abandoned: ☐ | Lrg: ☐ | Md: ☐ | Sml: X
| | | | | | or | Stories: 1 X | 1½: ☐ | 2: ☐ | 2+: ☐
Frame: X | Masonry: ☐ | Pole: ☐ | Log: ☐ | Other:
Clpbd: ☐ | Weatherbd: X | Vert: ☐ | Wd. Shngl: ☐ | Brick: ☐
Stone: ☐ | Block: ☐ | Metal: ☐ | Asbestos: ☐ | Vinyl: ☐ | Tar Ppr: ☐
Brick: ☐ | Stone: ☐ | Block: ☐ | Poured or Stucco: X | Tile: ☐
Gable: X | Hipped: ☐ | Flat: ☐ | Mansard: ☐ | Other:
Asphalt Shngl: X | Metal: ☐ | Wood Shngl: ☐ | Other:
Good: ☐ | Fair: X | Alt: ☐ | Vy Alt: ☐ | Add., Major: ☐ | Minor: ☐
1700-1799: ☐ | 1800-1859: ☐ | 1860-1910: ☐ | 1910-1945: X

Bibliography and further notes on Reverse

Surveyed by: _____ Date: _____

#1 BUILDING 2	FRAME: / Pres. Funct.: / Same ? ☐
Original Function	Residence ☐ / Outbuilding ☐ / Public ☐ / Commercial ☐ / Barn ☐ / Industrial ☐ / Structural ☐ / Religious ☐
Condition/use/size	Deteriorated ☐ / Abandoned ☐ / Lrg ☐ / Md ☐ / Sm ☐
Building TYPE	or / Stories: 1 ☐ / 1½ ☐ / 2 ☐ / 2+ ☐
Structure	Frame ☐ / Masonry ☐ / Pole ☐ / Log ☐ / Other
Siding material	Clpbd ☐ / Weatherbd ☐ / Vert ☐ / Wd. Shngl ☐ / Brick ☐ / Stone ☐ / Block ☐ / Metal ☐ / Asbestos ☐ / Vinyl ☐ / Tar Ppr ☐
Foundation	Brick ☐ / Stone ☐ / Block ☐ / Poured or Stucco ☐ / Tile ☐
Roof	Gable ☐ / Hipped ☐ / Flat ☐ / Mansard ☐ / Other
Roof Material	Asphalt Shngl ☐ / Metal ☐ / Wood Shngl ☐ / Other
Integrity	Good ☐ / Fair ☐ / Alt ☐ / Vy Alt ☐ / Add., Major ☐ / Minor
Period	1700-1799 ☐ / 1800-1859 ☐ / 1860-1916 ☐ / 1910-1945 ☐
BUILDING 3	or / Note
BUILDING 4	or / Note

IL 422-6465

ILLINOIS RURAL SURVEY

County: McHenry | Site #: 4808 | Town:
¼: NW | Sec: 24 | TWP: 43N | Range: 8E
Street: 7105 Grove | Street View: X

Industrial/Commercial Complex w/3 or more Bldgs.: ☐

FARMSTEAD ☐

House: X | 2 Houses: ☐ | 1 Major Barn: ☐ | 2 Mjr Barns: ☐ | 3 Mjr Barns: ☐ | Corn Cribs, 1 ☐, 2 ☐, 3+ ☐
Garage: X | Mach. Shed: ☐ | Granary: ☐ | Smokehouse: ☐ | Summer Kitchen: ☐ | Silo: ☐ | Windmill: ☐
Grain Bins: ☐ | Pump House: ☐ | Hog Houses: ☐ | Chicken Coop: ☐ | Outhouse: ☐ | Mobile Homes: ☐
Sheds, 1-3: ☐ 3+: ☐ | Metal Bldgs: ☐ | Comments:



PHOTO GOES HERE

FRAME: 1 | Pres. Funct.: Cottage | Same ? X

Residence: X | Outbuilding: ☐ | Public: ☐ | Commercial: ☐ | Barn: ☐ | Industrial: ☐ | Structural: ☐ | Religious: ☐
Deteriorated: ☐ | Abandoned: ☐ | Lrg: X | Md: ☐ | Sml: ☐
| | | | | | or | Stories: 1 ☐ | 1½: X | 2: ☐ | 2+: ☐
Frame: X | Masonry: ☐ | Pole: ☐ | Log: ☐ | Other:
Clpbd: ☐ | Weatherbd: ☐ | Vert: ☐ | Wd. Shngl: ☐ | Brick: ☐
Stone: ☐ | Block: ☐ | Metal: X | Asbestos: ☐ | Vinyl: ☐ | Tar Ppr: ☐
Brick: ☐ | Stone: ☐ | Block: ☐ | Poured or Stucco: ☐ | Tile: ☐
Gable: X | Hipped: ☐ | Flat: ☐ | Mansard: ☐ | Other:
Asphalt Shngl: X | Metal: ☐ | Wood Shngl: ☐ | Other:
Good: ☐ | Fair: ☐ | Alt: X | Vy Alt: ☐ | Add., Major: X | Minor: ☐
1700-1799: ☐ | 1800-1859: ☐ | 1860-1910: ☐ | 1910-1945: X

Bibliography and further notes on Reverse

Surveyed by: _____ Date: _____

#1 BUILDING 2	FRAME: / Pres. Funct.: / Same ? ☐
Original Function	Residence ☐ / Outbuilding ☐ / Public ☐ / Commercial ☐ / Barn ☐ / Industrial ☐ / Structural ☐ / Religious ☐
Condition/use/size	Deteriorated ☐ / Abandoned ☐ / Lrg ☐ / Md ☐ / Sm ☐
Building TYPE	or / Stories: 1 ☐ / 1½ ☐ / 2 ☐ / 2+ ☐
Structure	Frame ☐ / Masonry ☐ / Pole ☐ / Log ☐ / Other
Siding material	Clpbd ☐ / Weatherbd ☐ / Vert ☐ / Wd. Shngl ☐ / Brick ☐ / Stone ☐ / Block ☐ / Metal ☐ / Asbestos ☐ / Vinyl ☐ / Tar Ppr ☐
Foundation	Brick ☐ / Stone ☐ / Block ☐ / Poured or Stucco ☐ / Tile ☐
Roof	Gable ☐ / Hipped ☐ / Flat ☐ / Mansard ☐ / Other
Roof Material	Asphalt Shngl ☐ / Metal ☐ / Wood Shngl ☐ / Other
Integrity	Good ☐ / Fair ☐ / Alt ☐ / Vy Alt ☐ / Add., Major ☐ / Minor
Period	1700-1799 ☐ / 1800-1859 ☐ / 1860-1916 ☐ / 1910-1945 ☐
BUILDING 3	or / Note
BUILDING 4	or / Note

IL 422-6465

ILLINOIS RURAL SURVEY

County: McHenry | Site #: 4809 | Town:
¼: NW | Sec: 24 | TWP: 43N | Range: 8E
Street: 2106 Grove | Street View: ✓
Industrial/Commercial Complex w/3 or more Bldgs.: ☐

FARMSTEAD ☐
House: ☐ 2 Houses: ☐ 1 Major Barn: ☐ 2 Mjr Barns: ☐ 3 Mjr Barns: ☐ Corn Cribs: 1 ☐, 2 ☐, 3+ ☐
Garage ☐ Mach. Shed ☐ Granary ☐ Smokehouse ☐ Summer Kitchen ☐ Silo ☐ Windmill ☐
Grain Bins: ☐ Pump House: ☐ Hog Houses: ☐ Chicken Coop: ☐ Outhouse ☐ Mobile Homes: ☐
Sheds: 1-3: ☐ 3+: ☐ Metal Bldgs: ☐ Comments:



GTO HERE

FRAME# 920 Pres. Funct: Cottage Same ? ✓	w/1 BUILDING 2ie FRAME# Pres. Funct: Same ? ☐
Residence: ✓ Outbuilding: ☐ Public: ☐ Commercial: ☐ Barn: ☐ Industrial: ☐ Structural: ☐ Religious: ☐	Original Function: Residence ☐ Outbuilding ☐ Public ☐ Commercial ☐ Barn ☐ Industrial ☐ Structural ☐ Religious ☐
Deteriorated: ☐ Abandoned: ☐ Lrg: ☐ Md: ✓ Sml: ☐	Condition/Use/Size: Deteriorated ☐ Abandoned ☐ Lrg ☐ Md ☐ Sm ☐
1 1 0 or: Stories: 1 ✓ 1½ ☐ 2 ☐ 2+ ☐	Building TYPE or Stories: 1 ☐ 1½ ☐ 2 ☐ 2+ ☐
Frame: ✓ Masonry: ☐ Pole: ☐ Log: ☐ Other:	Structure: Frame ☐ Masonry ☐ Pole ☐ Log ☐ Other
Clpbd: ✓ Weatherbd: ☐ Vert: ✓ Wd. Shngl: ☐ Brick: ☐ Stone: ☐ Block: ☐ Metal: ☐ Asbestos: ☐ Vinyl: ☐ Tar Ppr: ☐	Siding material: Clpbd ☐ Weatherbd ☐ Vert ☐ Wd. Shngl ☐ Brick ☐ Stone ☐ Block ☐ Metal ☐ Asbestos ☐ Vinyl ☐ Tar Ppr ☐
Brick: ☐ Stone: ☐ Block: ☐ Poured or Stucco: ☐ Tile: ☐ Block stilts	Foundation: Brick ☐ Stone ☐ Block ☐ Poured or Stucco ☐ Tile ☐
Gable: ☐ Hipped: ✓ Flat: ☐ Mansard: ☐ Other:	Roof: Gable ☐ Hipped ☐ Flat ☐ Mansard ☐ Other
Asphalt Shngl: ✓ Metal: ☐ Wood Shngl: ☐ Other:	Roof Material: Asphalt Shngl ☐ Metal ☐ Wood Shngl ☐ Other
Good: ☐ Fair: ✓ Alt: ☐ Vy Alt: ☐ Add., Major: ☐ Minor: ☐	Integrity: Good ☐ Fair ☐ Alt ☐ Vy Alt ☐ Add., Major ☐ Minor ☐
1700-1799: ☐ 1800-1859: ☐ 1860-1910: ☐ 1910-1945: ✓	Period: 1700-1799 ☐ 1800-1859 ☐ 1860-1910 ☐ 1910-1945 ☐
Bibliography and further notes on Reverse	BUILDING 3: or Note
Surveyed by: Date:	BUILDING 4: or Note

IL 422-8405

ILLINOIS RURAL SURVEY

County: McHenry | Site #: 4810 | Town:
¼: NW | Sec: 24 | TWP: 43N | Range: 8E
Street: 2108 Grove | Street View: ✓
Industrial/Commercial Complex w/3 or more Bldgs.: ☐

FARMSTEAD ☐
House: ☐ 2 Houses: ☐ 1 Major Barn: ☐ 2 Mjr Barns: ☐ 3 Mjr Barns: ☐ Corn Cribs: 1 ☐, 2 ☐, 3+ ☐
Garage: ☐ Mach. Shed: ☐ Granary: ☐ Smokehouse: ☐ Summer Kitchen: ☐ Silo: ☐ Windmill: ☐
Grain Bins: ☐ Pump House: ☐ Hog Houses: ☐ Chicken Coop: ☐ Outhouse: ☐ Mobile Homes: ☐
Sheds: 1-3: ☐ 3+: ☐ Metal Bldgs: ☐ Comments:



E

FRAME# 210 Pres. Funct: Cottage Same ? ✓	w/1 BUILDING 2ie FRAME# Pres. Funct: Same ? ☐
Residence: ✓ Outbuilding: ☐ Public: ☐ Commercial: ☐ Barn: ☐ Industrial: ☐ Structural: ☐ Religious: ☐	Original Function: Residence ☐ Outbuilding ☐ Public ☐ Commercial ☐ Barn ☐ Industrial ☐ Structural ☐ Religious ☐
Deteriorated: ☐ Abandoned: ☐ Lrg: ☐ Md: ☐ Sml: ✓	Condition/Use/Size: Deteriorated ☐ Abandoned ☐ Lrg ☐ Md ☐ Sm ☐
1 1 0 or: Stories: 1 ✓ 1½ ☐ 2 ☐ 2+ ☐	Building TYPE or Stories: 1 ☐ 1½ ☐ 2 ☐ 2+ ☐
Frame: ✓ Masonry: ☐ Pole: ☐ Log: ☐ Other:	Structure: Frame ☐ Masonry ☐ Pole ☐ Log ☐ Other
Clpbd: ☐ Weatherbd: ☐ Vert: ☐ Wd. Shngl: ☐ Brick: ☐ Stone: ☐ Block: ☐ Metal: ✓ Asbestos: ☐ Vinyl: ☐ Tar Ppr: ☐	Siding material: Clpbd ☐ Weatherbd ☐ Vert ☐ Wd. Shngl ☐ Brick ☐ Stone ☐ Block ☐ Metal ☐ Asbestos ☐ Vinyl ☐ Tar Ppr ☐
Brick: ☐ Stone: ☐ Block: ☐ Poured or Stucco: ☐ Tile: ☐ Block stilts	Foundation: Brick ☐ Stone ☐ Block ☐ Poured or Stucco ☐ Tile ☐
Gable: ✓ Hipped: ☐ Flat: ☐ Mansard: ☐ Other:	Roof: Gable ☐ Hipped ☐ Flat ☐ Mansard ☐ Other
Asphalt Shngl: ✓ Metal: ☐ Wood Shngl: ☐ Other:	Roof Material: Asphalt Shngl ☐ Metal ☐ Wood Shngl ☐ Other
Good: ☐ Fair: ✓ Alt: ☐ Vy Alt: ☐ Add., Major: ☐ Minor: ☐	Integrity: Good ☐ Fair ☐ Alt ☐ Vy Alt ☐ Add., Major ☐ Minor
1700-1799: ☐ 1800-1859: ☐ 1860-1910: ☐ 1910-1945: ✓	Period: 1700-1799 ☐ 1800-1859 ☐ 1860-1910 ☐ 1910-1945 ☐
Bibliography and further notes on Reverse	BUILDING 3: or Note
Surveyed by: Date:	BUILDING 4: or Note

IL 422-8405

ILLINOIS RURAL SURVEY

County: McHenry | Site #: 4811 | Town:
¼: NW | Sec: 24 | TWP: 43N | Range: 8E
Street: 2913 Grove | Street View: ✓

Industrial/Commercial Complex w/3 or more Bldgs.: ☐

FARMSTEAD ☐

House: ☐ 2 Houses: ☐ 1 Major Barn: ☐ 2 Mj Barns: ☐ 3 Mj Barns: ☐ Corn Cribs, 1: ☐ 2: ☐ 3+: ☐
Garage: ☐ Mach. Shed: ☐ Granary: ☐ Smokehouse: ☐ Summer Kitchen: ☐ Silo: ☐ Windmill: ☐
Grain Bins: ☐ Pump House: ☐ Hog Houses: ☐ Chicken Coop: ☐ Outhouse: ☐ Mobile Homes: ☐
Sheds, 1-3: ☐ 3+: ☐ Metal Bldgs: ☐ Comments:


PHOTO IS HERE

FRAME# 22 | Pres. Funct.: Res. | Same ? ✓

Residence: ✓ Outbuilding: ☐ Public: ☐ Commercial: ☐ Barn: ☐ Industrial: ☐ Structural: ☐ Religious: ☐	Original Function	Residence: ☐ Outbuilding: ☐ Public: ☐ Commercial: ☐ Barn: ☐ Industrial: ☐ Structural: ☐ Religious: ☐
Deteriorated: ☐ Abandoned: ☐ Lrg: ☐ Md: ✓ Sml: ☐	Condition/Usefulness	Deteriorated: ☐ Abandoned: ☐ Lrg: ☐ Md: ☐ Sml: ☐
or: Stories: 1: ✓ 1½: ☐ 2: ☐ 2+: ☐	Building TYPE	or: Stories: 1: ☐ 1½: ☐ 2: ☐ 2+: ☐
Frame: ☐ Masonry: ☐ Pole: ☐ Log: ☐ Other:	Structure	Frame: ☐ Masonry: ☐ Pole: ☐ Log: ☐ Other:
Clbd: ☐ Weathrbd: ☐ Vert: ☐ Wd. Shngl: ☐ Brick: ✓ Stone: ☐ Block: ☐ Metal: ☐ Asbestos: ☐ Vinyl: ☐ Tar Ppr: ☐	Siding material	Clbd: ☐ Weathrbd: ☐ Vert: ☐ Wd. Shngl: ☐ Brick: ☐ Stone: ☐ Block: ☐ Metal: ☐ Asbestos: ☐ Vinyl: ☐ Tar Ppr: ☐
Brick: ☐ Stone: ☐ Block: ☐ Poured or Stucco: ☐ Tile: ☐	Foundation	Brick: ☐ Stone: ☐ Block: ☐ Poured or Stucco: ☐ Tile: ☐
Gable: ✓ Hipped: ☐ Flat: ☐ Mansard: ☐ Other:	Roof	Gable: ☐ Hipped: ☐ Flat: ☐ Mansard: ☐ Other:
Asphalt Shngl: ✓ Metal: ☐ Wood Shngl: ☐ Other:	Roof Material	Asphalt Shngl: ☐ Metal: ☐ Wood Shngl: ☐ Other:
Good: ☐ Fair: ✓ Alr: ☐ Vy Alt: ☐ Add., Major: ✓ Minor: ☐	Integrity	Good: ☐ Fair: ☐ Alr: ☐ Vy Alt: ☐ Add., Major: ☐ Minor: ☐
1700-1799: ☐ 1800-1859: ☐ 1860-1910: ☐ 1910-1945: ✓	Period	1700-1799: ☐ 1800-1859: ☐ 1860-1910: ☐ 1910-1945: ☐
	BUILDING 3	or: Note
	BUILDING 4	or: Note

Bibliography and further notes on Reverse

Surveyed by: _____ Date: _____

IL 422-0405

ILLINOIS RURAL SURVEY

County: McHenry | Site: 4812 | Town:
¼: NW | Sec: 24 | TWP: 43N | Range: 8E
Street: 3000 Grove | Street View: ☐

Industrial/Commercial Complex w/3 or more Bldgs.: ☐

FARMSTEAD ☐

House: ☐ 2 Houses: ☐ 1 Major Barn: ☐ 2 Mj Barns: ☐ 3 Mj Barns: ☐ Corn Cribs, 1: ☐ 2: ☐ 3+: ☐
Garage: ☐ Mach. Shed: ☐ Granary: ☐ Smokehouse: ☐ Summer Kitchen: ☐ Silo: ☐ Windmill: ☐
Grain Bins: ☐ Pump House: ☐ Hog Houses: ☐ Chicken Coop: ☐ Outhouse: ☐ Mobile Homes: ☐
Sheds, 1-3: ☐ 3+: ☐ Metal Bldgs: ☐ Comments:


PHOTO IS HERE

FRAME# 23 | Pres. Funct.: Cotage | Same ? ✓

Residence: ✓ Outbuilding: ☐ Public: ☐ Commercial: ☐ Barn: ☐ Industrial: ☐ Structural: ☐ Religious: ☐	Original Function	Residence: ☐ Outbuilding: ☐ Public: ☐ Commercial: ☐ Barn: ☐ Industrial: ☐ Structural: ☐ Religious: ☐
Deteriorated: ☐ Abandoned: ☐ Lrg: ☐ Md: ☐ Sml: ✓	Condition/Usefulness	Deteriorated: ☐ Abandoned: ☐ Lrg: ☐ Md: ☐ Sml: ☐
1 1 1 0 or: Stories: 1: ✓ 1½: ☐ 2: ☐ 2+: ☐	Building TYPE	or: Stories: 1: ☐ 1½: ☐ 2: ☐ 2+: ☐
Frame: ✓ Masonry: ☐ Pole: ☐ Log: ☐ Other:	Structure	Frame: ☐ Masonry: ☐ Pole: ☐ Log: ☐ Other:
Clbd: ☐ Weathrbd: ☐ Vert: ☐ Wd. Shngl: ☐ Brick: ☐ Stone: ☐ Block: ☐ Metal: ✓ Asbestos: ☐ Vinyl: ☐ Tar Ppr: ☐	Siding material	Clbd: ☐ Weathrbd: ☐ Vert: ☐ Wd. Shngl: ☐ Brick: ☐ Stone: ☐ Block: ☐ Metal: ☐ Asbestos: ☐ Vinyl: ☐ Tar Ppr: ☐
Brick: ☐ Stone: ☐ Block: ☐ Poured or Stucco: ☐ Tile: ☐	Foundation	Brick: ☐ Stone: ☐ Block: ☐ Poured or Stucco: ☐ Tile: ☐
Gable: ☐ Hipped: ✓ Flat: ☐ Mansard: ☐ Other:	Roof	Gable: ☐ Hipped: ☐ Flat: ☐ Mansard: ☐ Other:
Asphalt Shngl: ✓ Metal: ☐ Wood Shngl: ☐ Other:	Roof Material	Asphalt Shngl: ☐ Metal: ☐ Wood Shngl: ☐ Other:
Good: ☐ Fair: ✓ Alr: ☐ Vy Alt: ☐ Add., Major: ✓ Minor: ☐	Integrity	Good: ☐ Fair: ☐ Alr: ☐ Vy Alt: ☐ Add., Major: ☐ Minor: ☐
1700-1799: ☐ 1800-1859: ☐ 1860-1910: ☐ 1910-1945: ✓	Period	1700-1799: ☐ 1800-1859: ☐ 1860-1910: ☐ 1910-1945: ☐
	BUILDING 3	or: Note
	BUILDING 4	or: Note

Bibliography and further notes on Reverse

Surveyed by: _____ Date: _____

IL 422-0405

ILLINOIS RURAL SURVEY

County: McHenry | Site #: 4813 | Town:

¼: NW | Sec: 24 | TWP: 43N | Range: 8E

Street: 3116 Grove | Street View: ☒

Industrial/Commercial Complex w/3 or more Bldgs. ☐

FARMSTEAD [ ]

House: ☒ 2 Houses: ☐ 1 Major Barn: ☐ 2 Mj Barns: ☐ 3 Mj Barns: ☐ Corn Cribs: 1 ☐, 2: ☐, 3+: ☐

Garage: ☐ Mach. Shed: ☐ Granary: ☐ Smokehouse: ☐ Summer Kitchen: ☐ Silo: ☐ Windmill: ☐

Grain Bins: ☐ Pump House: ☐ Hog Houses: ☐ Chicken Coop: ☐ Outhouse: ☐ Mobile Homes: ☐

Sheds, 1-3: ☐ 3+: ☐ Metal Bldgs: ☐ Comments:



FRAME# 24 | Pres. Funct.: Housing | Same? ☒

Residence: ☒ Outbuilding: ☐ Public: ☐ Commercial: ☐ Barn: ☐ Industrial: ☐ Structural: ☐ Religious: ☐

Deteriorated: ☐ Abandoned: ☐ Lrg: ☐ Md: ☐ Sml: ☒

1110 or: | Stories: 1: ☒ 1-½: ☐ 2: ☐ 2+: ☐

Frame: ☒ Masonry: ☐ Pole: ☐ Log: ☐ Other:

Clpbd: ☐ Weatherbd: ☒ Vert: ☐ Wd. Shngl: ☐ Brick: ☐ Stone: ☐ Block: ☐ Metal: ☐ Asbestos: ☐ Vinyl: ☐ Tar Ppr: ☐

Brick: ☐ Stone: ☐ Block: ☐ Poured or Stucco: ☐ Tile: ☐

Gable: ☒ Hipped: ☒ Flat: ☐ Mansard: ☐ Other:

Asphalt Shngl: ☒ Metal: ☐ Wood Shngl: ☐ Other:

Good: ☒ Fair: ☐ Alt: ☐ Vy Alt: ☐ Add., Major: ☐ Minor: ☐

1700-1799: ☐ 1800-1859: ☐ 1860-1910: ☐ 1910-1945: ☒

Bibliography and further notes on Reverse

Surveyed by: Date:

BUILDING 2	
FRAME#	Pres. Funct.: Same? ☐
Original Function	Residence ☐ Outbuilding ☐ Public ☐ Commercial ☐ Barn ☐ Industrial ☐ Structural ☐ Religious ☐
Condition/use/size	Deteriorated ☐ Abandoned ☐ Lrg ☐ Md ☐ Sm ☐
Building TYPE	or Stories: 1 ☐ 1-½ ☐ 2 ☐ 2+ ☐
Structure	Frame ☐ Masonry ☐ Pole ☐ Log ☐ Other
Siding material	Clpbd ☐ Weatherbd ☐ Vert ☐ Wd. Shngl ☐ Brick ☐ Stone ☐ Block ☐ Metal ☐ Asbestos ☐ Vinyl ☐ Tar Ppr ☐
Foundation	Brick ☐ Stone ☐ Block ☐ Poured or Stucco ☐ Tile ☐
Roof	Gable ☐ Hipped ☐ Flat ☐ Mansard ☐ Other
Roof Material	Asphalt Shngl ☐ Metal ☐ Wood Shngl ☐ Other
Integrity	Good ☐ Fair ☐ Alt ☐ Vy Alt ☐ Add., Major ☐ Minor ☐
Period	1700-1799 ☐ 1800-1859 ☐ 1860-1910 ☐ 1910-1945 ☐
BUILDING 3	or Note
BUILDING 4	or Note

IL 422-6405

ILLINOIS RURAL SURVEY

County: McHenry | Site #: 4814 | Town:

¼: NE | Sec: 24 | TWP: 43N | Range: 8E

Street: 3519 Grove Dr | Street View: ☒

Industrial/Commercial Complex w/3 or more Bldgs.: ☐

FARMSTEAD ☐

House: ☒ 2 Houses: ☐ 1 Major Barn: ☐ 2 Mj Barns: ☐ 3 Mj Barns: ☐ Corn Cribs: 1 ☐, 2: ☐, 3+: ☐

Garage: ☒ Mach. Shed: ☐ Granary: ☐ Smokehouse: ☐ Summer Kitchen: ☐ Silo: ☐ Windmill: ☐

Grain Bins: ☐ Pump House: ☐ Hog Houses: ☐ Chicken Coop: ☐ Outhouse: ☐ Mobile Homes: ☐

Sheds, 1-3: ☐ 3+: ☐ Metal Bldgs: ☐ Comments:



FRAME# 25 | Pres. Funct.: Housing | Same? ☒

Residence: ☒ Outbuilding: ☐ Public: ☐ Commercial: ☐ Barn: ☐ Industrial: ☐ Structural: ☐ Religious: ☐

Deteriorated: ☐ Abandoned: ☐ Lrg: ☐ Md: ☒ Sml: ☐

or: | Stories: 1: ☐ 1-½: ☒ 2: ☐ 2+: ☐

Frame: ☐ Masonry: ☐ Pole: ☐ Log: ☒ Other:

Clpbd: ☐ Weatherbd: ☐ Vert: ☐ Wd. Shngl: ☐ Brick: ☐ Stone: ☐ Block: ☐ Metal: ☐ Asbestos: ☐ Vinyl: ☐ Tar Ppr: ☐ Log

Brick: ☐ Stone: ☐ Block: ☐ Poured or Stucco: ☐ Tile: ☐

Gable: ☒ Hipped: ☐ Flat: ☐ Mansard: ☐ Other:

Asphalt Shngl: ☒ Metal: ☐ Wood Shngl: ☐ Other:

Good: ☒ Fair: ☐ Alt: ☐ Vy Alt: ☐ Add., Major: ☐ Minor: ☐

1700-1799: ☐ 1800-1859: ☐ 1860-1910: ☐ 1910-1945: ☒

Bibliography and further notes on Reverse

Surveyed by: Date:

BUILDING 2	
FRAME#	Pres. Funct.: Same? ☐
Original Function	Residence ☐ Outbuilding ☐ Public ☐ Commercial ☐ Barn ☐ Industrial ☐ Structural ☐ Religious ☐
Condition/use/size	Deteriorated ☐ Abandoned ☐ Lrg ☐ Md ☐ Sm ☐
Building TYPE	or Stories: 1 ☐ 1-½ ☐ 2 ☐ 2+ ☐
Structure	Frame ☐ Masonry ☐ Pole ☐ Log ☐ Other
Siding material	Clpbd ☐ Weatherbd ☐ Vert ☐ Wd. Shngl ☐ Brick ☐ Stone ☐ Block ☐ Metal ☐ Asbestos ☐ Vinyl ☐ Tar Ppr ☐
Foundation	Brick ☐ Stone ☐ Block ☐ Poured or Stucco ☐ Tile ☐
Roof	Gable ☐ Hipped ☐ Flat ☐ Mansard ☐ Other
Roof Material	Asphalt Shngl ☐ Metal ☐ Wood Shngl ☐ Other
Integrity	Good ☐ Fair ☐ Alt ☐ Vy Alt ☐ Add., Major ☐ Minor ☐
Period	1700-1799 ☐ 1800-1859 ☐ 1860-1910 ☐ 1910-1945 ☐
BUILDING 3	or Note
BUILDING 4	or Note

IL 422-6405

ILLINOIS RURAL SURVEY

County: McHenry | Site #: 4815 | Town:

¼: NE | Sec: 24 | TWP: 43N | Range: 8E

Street: 2317 Grove | Street View: X

Industrial/Commercial Complex w/3 or more Bldgs.: ☐

FARMSTEAD ☐

House: X | 2 Houses: ☐ | 1 Major Barn: ☐ | 2 Mjr Barns: ☐ | 3 Mjr Barns: ☐ | Corn Cribs, 1 ☐, 2 ☐, 3+ ☐

Garage: X | Mach. Shed: ☐ | Granary: ☐ | Smokehouse: ☐ | Summer Kitchen: ☐ | Silo: ☐ | Windmill: ☐

Grain Bins: ☐ | Pump House: ☐ | Hog Houses: ☐ | Chicken Coop: ☐ | Outhouse: ☐ | Mobile Homes: ☐

Sheds, 1-3: ☐ 3+: ☐ | Metal Bldgs: ☐ | Comments:

PHOTO ES HERE

FRAME# 26 | Pres. Funct.: Cottage | Same ? ☐

Residence: X | Outbuilding: ☐ | Public: ☐ | Commercial: ☐ | Barn: ☐ | Industrial: ☐ | Structural: ☐ | Religious: ☐

Deteriorated: ☐ | Abandoned: ☐ | Lrg: ☐ | Md: X | Sml: ☐

or: | Stories: 1 ☐ | 1-½: X | 2: ☐ | 2+: ☐

Frame: X | Masonry: ☐ | Pole: ☐ | Log: ☐ | Other:

Clpbd: ☐ | Weatherbd: ☐ | Vert: ☐ | Wd. Shngl: ☐ | Brick: ☐
Stone: ☐ | Block: ☐ | Metal: X | Asbestos: ☐ | Vinyl: ☐ | Tar Ppr: ☐

Brick: ☐ | Stone: ☐ | Block: ☐ | Poured or Stucco: ☐ | Tile: ☐

Gable: X | Hipped: ☐ | Flat: ☐ | Mansard: ☐ | Other:

Asphalt Shngl: X | Metal: ☐ | Wood Shngl: ☐ | Other:

Good: ☐ | Fair: X | Alt: ☐ | Vy Alt: ☐ | Add., Major: ☐ | Minor: ☐

1700-1799: ☐ | 1800-1859: ☐ | 1860-1910: ☐ | 1910-1945: X

Bibliography and further notes on Reverse

Surveyed by: | Date:

w/ BUILDING 2	
FRAME#	Pres. Funct.: ____ Same ? ☐
Original Function	Residence ☐ Outbuilding ☐ Public ☐ Commercial ☐ Barn ☐ Industrial ☐ Structural ☐ Religious ☐
Condition/Use/Size	Deteriorated ☐ Abandoned ☐ Lrg ☐ Md ☐ Sm ☐
Building TYPE	or Stories: 1 ☐ 1-½ ☐ 2 ☐ 2+ ☐
Structure	Frame ☐ Masonry ☐ Pole ☐ Log ☐ Other
Siding material	Clpbd ☐ Weatherbd ☐ Vert ☐ Wd. Shngl ☐ Brick ☐ Stone ☐ Block ☐ Metal ☐ Asbestos ☐ Vinyl ☐ Tar Ppr ☐
Foundation	Brick ☐ Stone ☐ Block ☐ Poured or Stucco ☐ Tile ☐
Roof	Gable ☐ Hipped ☐ Flat ☐ Mansard ☐ Other
Roof Material	Asphalt Shngl ☐ Metal ☐ Wood Shngl ☐ Other
Integrity	Good ☐ Fair ☐ Alt ☐ Vy Alt ☐ Add., Major ☐ Minor ☐
Period	1700-1799 ☐ 1800-1859 ☐ 1860-1910 ☐ 1910-1945 ☐
BUILDING 3	or Note
BUILDING 4	or Note

IL 422-0408

ILLINOIS RURAL SURVEY

County: McHenry | Site #: 4816 | Town:

¼: NE | Sec: 24 | TWP: 43N | Range: 8E

Street: 2315 Grove | Street View: X

Industrial/Commercial Complex w/3 or more Bldgs.: ☐

FARMSTEAD ☐

House: X | 2 Houses: ☐ | 1 Major Barn: ☐ | 2 Mjr Barns: ☐ | 3 Mjr Barns: ☐ | Corn Cribs, 1 ☐, 2 ☐, 3+ ☐

Garage: X | Mach. Shed: ☐ | Granary: ☐ | Smokehouse: ☐ | Summer Kitchen: ☐ | Silo: ☐ | Windmill: ☐

Grain Bins: ☐ | Pump House: ☐ | Hog Houses: ☐ | Chicken Coop: ☐ | Outhouse: ☐ | Mobile Homes: ☐

Sheds, 1-3: ☐ 3+: ☐ | Metal Bldgs: ☐ | Comments:



PHOTO S HERE

FRAME# 27 | Pres. Funct.: Cottage | Same ? X

Residence: X | Outbuilding: ☐ | Public: ☐ | Commercial: ☐ | Barn: ☐ | Industrial: ☐ | Structural: ☐ | Religious: ☐

Deteriorated: ☐ | Abandoned: ☐ | Lrg: ☐ | Md: X | Sml: ☐

or: | Stories: 1 ☐ | 1-½: ☐ | 2: ☐ | 2+: ☐

Frame: X | Masonry: ☐ | Pole: ☐ | Log: ☐ | Other:

Clpbd: ☐ | Weatherbd: ☐ | Vert: ☐ | Wd. Shngl: ☐ | Brick: X
Stone: ☐ | Block: ☐ | Metal: X | Asbestos: ☐ | Vinyl: ☐ | Tar Ppr: ☐

Brick: ☐ | Stone: ☐ | Block: ☐ | Poured or Stucco: ☐ | Tile: ☐

Gable: X | Hipped: X | Flat: ☐ | Mansard: ☐ | Other:

Asphalt Shngl: X | Metal: ☐ | Wood Shngl: ☐ | Other:

Good: ☐ | Fair: ☐ | Alt: ☐ | Vy Alt: X | Add., Major: X | Minor: ☐

1700-1799: ☐ | 1800-1859: ☐ | 1860-1910: ☐ | 1910-1945: X

Bibliography and further notes on Reverse

Surveyed by: | Date:

w/ BUILDING 2	
FRAME#	Pres. Funct.: ____ Same ? ☐
Original Function	Residence ☐ Outbuilding ☐ Public ☐ Commercial ☐ Barn ☐ Industrial ☐ Structural ☐ Religious ☐
Condition/Use/Size	Deteriorated ☐ Abandoned ☐ Lrg ☐ Md ☐ Sm ☐
Building TYPE	or Stories: 1 ☐ 1-½ ☐ 2 ☐ 2+ ☐
Structure	Frame ☐ Masonry ☐ Pole ☐ Log ☐ Other
Siding material	Clpbd ☐ Weatherbd ☐ Vert ☐ Wd. Shngl ☐ Brick ☐ Stone ☐ Block ☐ Metal ☐ Asbestos ☐ Vinyl ☐ Tar Ppr ☐
Foundation	Brick ☐ Stone ☐ Block ☐ Poured or Stucco ☐ Tile ☐
Roof	Gable ☐ Hipped ☐ Flat ☐ Mansard ☐ Other
Roof Material	Asphalt Shngl ☐ Metal ☐ Wood Shngl ☐ Other
Integrity	Good ☐ Fair ☐ Alt ☐ Vy Alt ☐ Add., Major ☐ Minor ☐
Period	1700-1799 ☐ 1800-1859 ☐ 1860-1910 ☐ 1910-1945 ☐
BUILDING 3	or Note
BUILDING 4	or Note

IL 422-0408

ILLINOIS RURAL SURVEY

County: McHenry | Survey #: 4817 | Town:
Qtr: NE | Sec: 24 | TWP: 43N | Range: 8E
Street: 2511 Grove Dr | Street View: ☑
Industrial/Commercial Complex w/3 or more Bldgs.: ☐

FARMSTEAD ☐
House: ☐ 2 Houses: ☐ 1 Major Barn: ☐ 2 Mjr Barns: ☐ 3 Mjr Barns: ☐ Corn Cribs: 1 ☐, 2 ☐, 3+ ☐
Garage: ☐ Mach. Shed: ☐ Granary: ☐ Smokehouse: ☐ Summer Kitchen: ☐ Silo: ☐ Windmill: ☐
Grain Bins: ☐ Pump House: ☐ Hog Houses: ☐ Chicken Coop: ☐ Outhouse: ☐ Mobile Homes: ☐
Sheds: 1-3: ☐ 3+: ☐ Metal Bldgs: ☐ Comments:

FRAME# 28	Pres. Funct. Cottage	Same ? ☑	w/1 BUILDING 2 FRAME# / Pres. Funct / Same ? ☐
Residence ☑ Outbuilding ☐ Public ☐ Commercial ☐ Barn ☐ Industrial ☐ Structural ☐ Religious ☐			Original Function: Residence ☐ Outbuilding ☐ Public ☐ Commercial ☐ Barn ☐ Industrial ☐ Structural ☐ Religious ☐
Determined ☐ Abandoned ☐ Lrg ☐ Mid ☑ Sml ☐			Condition/Usefulness: Determined ☐ Abandoned ☐ Lrg ☐ Mid ☐ Sm ☐
1 1 1 1 or	Stories: ½ ☑ 1-½ ☐ 2 ☐ 2+ ☐		Building TYPE: or / Stories: 1 ☐ 1-½ ☐ 2 ☐ 2+ ☐
Frame: ☑ Masonry ☐ Pole ☐ Log ☐ Other			Structure: Frame ☐ Masonry ☐ Pole ☐ Log ☐ Other
Clpbd: ☑ Weatherbd: ☐ Vert: ☐ Wd. Shngl: ☐ Brick: ☐ Stone: ☐ Block: ☐ Metal: ☐ Asbestos: ☐ Vinyl: ☐ Tar Ppr: ☐			Siding material: Clpbd ☐ Weatherbd ☐ Vert ☐ Wd. Shngl ☐ Brick ☐ Stone ☐ Block ☐ Metal ☐ Asbestos ☐ Vinyl ☐ Tar Ppr ☐
Brick: ☐ Stone: ☐ Block: ☐ Poured or Stucco: ☐ Tile: ☐			Foundation: Brick ☐ Stone ☐ Block ☐ Poured or Stucco ☐ Tile ☐
Gable: ☐ Hipped: ☑ Flat: ☐ Mansard: ☐ Other:			Roof: Gable ☐ Hipped ☐ Flat ☐ Mansard ☐ Other
Asphalt Shngl: ☑ Metal ☐ Wood Shngl: ☐ Other:			Roof Material: Asphalt Shngl ☐ Metal ☐ Wood Shngl ☐ Other
Good: ☑ Fair: ☐ Alt: ☐ Vy Alld: ☐ Add., Major: ☐ Minor: ☐			Integrity: Good ☐ Fair ☐ Alt ☐ Vy Alld ☐ Add., Major ☐ Minor
1700-1799: ☐ 1800-1859: ☐ 1860-1910: ☐ 1910-1945: ☑			Period: 1700-1799 ☐ 1800-1859 ☐ 1860-1910 ☐ 1910-1945 ☐
Bibliography and further notes on Reverse			BUILDING 3: or / Note
Surveyed by: Date:			BUILDING 4: or / Note

IL 422-6465

ILLINOIS RURAL SURVEY

County: McHenry | Survey #: 4818 | Town:
Qtr: NE | Sec: 24 | TWP: 43N | Range: 8E
Street: 2515 Grove | Street View: ☑
Industrial/Commercial Complex w/3 or more Bldgs.: ☐



FARMSTEAD ☐
House: ☑ 2 Houses: ☐ 1 Major Barn: ☐ 2 Mjr Barns: ☐ 3 Mjr Barns: ☐ Corn Cribs: 1 ☐, 2 ☐, 3+ ☐
Garage: ☑ Mach. Shed: ☐ Granary: ☐ Smokehouse: ☐ Summer Kitchen: ☐ Silo: ☐ Windmill: ☐
Grain Bins: ☐ Pump House: ☐ Hog Houses: ☐ Chicken Coop: ☐ Outhouse: ☐ Mobile Homes: ☐
Sheds: 1-3: ☐ 3+: ☐ Metal Bldgs: ☐ Comments:

FRAME# 29	Pres. Funct. Cottage	Same ? ☐	w/1 BUILDING 2 FRAME# / Pres. Funct / Same ? ☐
Residence ☑ Outbuilding ☐ Public ☐ Commercial ☐ Barn ☐ Industrial ☐ Structural ☐ Religious ☐			Original Function: Residence ☐ Outbuilding ☐ Public ☐ Commercial ☐ Barn ☐ Industrial ☐ Structural ☐ Religious ☐
Determined ☐ Abandoned ☐ Lrg ☐ Mid ☐ Sml ☑			Condition/Usefulness: Determined ☐ Abandoned ☐ Lrg ☐ Mid ☐ Sm ☐
1 1 1 1 or	Stories: 1 ☐ 1-½ ☑ 2 ☐ 2+ ☐		Building TYPE: or / Stories: 1 ☐ 1-½ ☐ 2 ☐ 2+ ☐
Frame: ☑ Masonry ☐ Pole ☐ Log ☐ Other			Structure: Frame ☐ Masonry ☐ Pole ☐ Log ☐ Other
Clpbd: ☐ Weatherbd: ☐ Vert: ☐ Wd. Shngl: ☐ Brick: ☐ Stone: ☐ Block: ☐ Metal: ☑ Asbestos: ☐ Vinyl: ☐ Tar Ppr: ☐			Siding material: Clpbd ☐ Weatherbd ☐ Vert ☐ Wd. Shngl ☐ Brick ☐ Stone ☐ Block ☐ Metal ☐ Asbestos ☐ Vinyl ☐ Tar Ppr ☐
Brick: ☐ Stone: ☐ Block: ☐ Poured or Stucco: ☐ Tile: ☐			Foundation: Brick ☐ Stone ☐ Block ☐ Poured or Stucco ☐ Tile ☐
Gable: ☑ Hipped: ☐ Flat: ☐ Mansard: ☐ Other:			Roof: Gable ☐ Hipped ☐ Flat ☐ Mansard ☐ Other
Asphalt Shngl: ☑ Metal ☐ Wood Shngl: ☐ Other:			Roof Material: Asphalt Shngl ☐ Metal ☐ Wood Shngl ☐ Other
Good: ☐ Fair: ☑ Alt: ☑ Vy Alld: ☐ Add., Major: ☑ Minor: ☐			Integrity: Good ☐ Fair ☐ Alt ☐ Vy Alld ☐ Add., Major ☐ Minor
1700-1799: ☐ 1800-1859: ☐ 1860-1910: ☐ 1910-1945: ☑			Period: 1700-1799 ☐ 1800-1859 ☐ 1860-1910 ☐ 1910-1945 ☐
Bibliography and further notes on Reverse			BUILDING 3: or / Note
Surveyed by: Date:			BUILDING 4: or / Note

IL 422-6465

ILLINOIS RURAL SURVEY

County: McHenry | Site #: 4819 | Town:
¼: NE | Sec: 24 | TWP: 43N | Range: 8E
Street: 3503 Grove | Street View: ☐

Industrial/Commercial Complex (#3 or more Bldgs.): ☐

FARMSTEAD ☐

House: ☐ 2 Houses: ☐ 1 Major Barn: ☐ 2 Mj Barns: ☐ 3 Mj Barns: ☐ Corn Cribs: 1 ☐, 2 ☐, 3+ ☐
Garage: ☐ Mach. Shed: ☐ Granary: ☐ Smokehouse: ☐ Summer Kitchen: ☐ Silo: ☐ Windmill: ☐
Grain Bins: ☐ Pump House: ☐ Hog Houses: ☐ Chicken Coop: ☐ Outhouse: ☐ Mobile Homes: ☐
Sheds, 1-3: ☐ 3+: ☐ Metal Bldgs: ☐ Comments:



FRAME# 30 | Pres. Funct.: Utility | Same? ☒

Residence: ☒ Outbuilding: ☐ Public: ☐ Commercial: ☐ Barn: ☐ Industrial: ☐ Structural: ☐ Religious: ☐
Deteriorated: ☐ Abandoned: ☐ Lrg: ☐ Md: ☐ Sm: ☒
| | | | | or | Stories: 1 ☐ 1½ ☒ 2 ☐ 2+ ☐
Frame: ☒ Masonry: ☐ Pole: ☐ Log: ☐ Other:
Clpbd: ☐ Weatherbd: ☐ Vert: ☐ Wd. Shngl: ☐ Brick: ☐
Stone: ☐ Block: ☐ Metal: ☐ Asbestos: ☒ Vinyl: ☐ Tar Ppr: ☐
Brick: ☐ Stone: ☐ Block: ☐ Poured or Stucco: ☐ Tile: ☐
Gable: ☒ Hipped: ☐ Flat: ☐ Mansard: ☐ Other:
Asphalt Shngl: ☒ Metal: ☐ Wood Shngl: ☐ Other:
Good: ☐ Fair: ☒ Alt: ☐ Vy Alt: ☐ Add., Major: ☐ Minor: ☐
1700-1799: ☐ 1800-1859: ☐ 1860-1910: ☐ 1910-1945: ☒

Bibliography and further notes on Reverse

Surveyed by: _____ Date: _____

#1 BUILDING 2+	FRAME# / Pres. Funct. / Same? ☐
Original Function	Residence ☐ Outbuilding ☐ Public ☐ Commercial ☐ Barn ☐ Industrial ☐ Structural ☐ Religious ☐
Condition/Usage	Deteriorated ☐ Abandoned ☐ Lrg ☐ Md ☐ Sm ☐
Building TYPE	or / Stories: 1 ☐ 1½ ☐ 2 ☐ 2+ ☐
Structure	Frame ☐ Masonry ☐ Pole ☐ Log ☐ Other
Siding material	Clpbd ☐ Weatherbd ☐ Vert ☐ Wd. Shngl ☐ Brick ☐ Stone ☐ Block ☐ Metal ☐ Asbestos ☐ Vinyl ☐ Tar Ppr ☐
Foundation	Brick ☐ Stone ☐ Block ☐ Poured or Stucco ☐ Tile ☐
Roof	Gable ☐ Hipped ☐ Flat ☐ Mansard ☐ Other
Roof Material	Asphalt Shngl ☐ Metal ☐ Wood Shngl ☐ Other
Integrity	Good ☐ Fair ☐ Alt ☐ Vy Alt ☐ Add., Major ☐ Minor ☐
Period	1700-1799 ☐ 1800-1859 ☐ 1860-1910 ☐ 1910-1945 ☐
BUILDING 3	or / Note
BUILDING 4	or / Note

IL 422-6485

ILLINOIS RURAL SURVEY

County: McHenry | Site #: 4820 | Town:
¼: NE | Sec: 24 | TWP: 43N | Range: 8E
Street: 3421 Grove | Street View: ☒

Industrial/Commercial Complex (#3 or more Bldgs.): ☐

FARMSTEAD ☐

House: ☒ 2 Houses: ☐ 1 Major Barn: ☐ 2 Mj Barns: ☐ 3 Mj Barns: ☐ Corn Cribs: 1 ☐, 2 ☐, 3+ ☐
Garage: ☒ Mach. Shed: ☐ Granary: ☐ Smokehouse: ☐ Summer Kitchen: ☐ Silo: ☐ Windmill: ☐
Grain Bins: ☐ Pump House: ☐ Hog Houses: ☐ Chicken Coop: ☐ Outhouse: ☐ Mobile Homes: ☐
Sheds, 1-3: ☐ 3+: ☐ Metal Bldgs: ☐ Comments:



FRAME# 31 | Pres. Funct.: Utility | Same? ☒

Residence: ☒ Outbuilding: ☐ Public: ☐ Commercial: ☐ Barn: ☐ Industrial: ☐ Structural: ☐ Religious: ☐
Deteriorated: ☐ Abandoned: ☐ Lrg: ☐ Md: ☐ Sm: ☒
| | | | | or | Stories: 1 ☐ 1½ ☒ 2 ☐ 2+ ☐
Frame: ☒ Masonry: ☐ Pole: ☐ Log: ☐ Other:
Clpbd: ☐ Weatherbd: ☐ Vert: ☐ Wd. Shngl: ☐ Brick: ☐
Stone: ☐ Block: ☐ Metal: ☒ Asbestos: ☐ Vinyl: ☐ Tar Ppr: ☐
Brick: ☐ Stone: ☐ Block: ☐ Poured or Stucco: ☐ Tile: ☐
Gable: ☒ Hipped: ☐ Flat: ☐ Mansard: ☐ Other:
Asphalt Shngl: ☒ Metal: ☐ Wood Shngl: ☐ Other:
Good: ☐ Fair: ☒ Alt: ☐ Vy Alt: ☐ Add., Major: ☐ Minor: ☒ dormer
1700-1799: ☐ 1800-1859: ☐ 1860-1910: ☐ 1910-1945: ☒

Bibliography and further notes on Reverse

Surveyed by: _____ Date: _____

#1 BUILDING 2+	FRAME# / Pres. Funct. / Same? ☐
Original Function	Residence ☐ Outbuilding ☐ Public ☐ Commercial ☐ Barn ☐ Industrial ☐ Structural ☐ Religious ☐
Condition/Usage	Deteriorated ☐ Abandoned ☐ Lrg ☐ Md ☐ Sm ☐
Building TYPE	or / Stories: 1 ☐ 1½ ☐ 2 ☐ 2+ ☐
Structure	Frame ☐ Masonry ☐ Pole ☐ Log ☐ Other
Siding material	Clpbd ☐ Weatherbd ☐ Vert ☐ Wd. Shngl ☐ Brick ☐ Stone ☐ Block ☐ Metal ☐ Asbestos ☐ Vinyl ☐ Tar Ppr ☐
Foundation	Brick ☐ Stone ☐ Block ☐ Poured or Stucco ☐ Tile ☐
Roof	Gable ☐ Hipped ☐ Flat ☐ Mansard ☐ Other
Roof Material	Asphalt Shngl ☐ Metal ☐ Wood Shngl ☐ Other
Integrity	Good ☐ Fair ☐ Alt ☐ Vy Alt ☐ Add., Major ☐ Minor ☐
Period	1700-1799 ☐ 1800-1859 ☐ 1860-1910 ☐ 1910-1945 ☐
BUILDING 3	or / Note
BUILDING 4	or / Note

IL 422-6485

ILLINOIS RURAL SURVEY

County: McHenry | Site #: 4821 | Town:
¼: NE | Sec: 24 | TWP: 43N | Range: 8E
Street: 249 Shore Dr | Street View: X
Industrial/Commercial Complex w/3 or more Bldgs.: ☐

FARMSTEAD ☐
House: X | 2 Houses ☐ | 1 Major Barn ☐ | 2 Mjr Barns ☐ | 3 Mjr Barns ☐ | Corn Cribs: 1 ☐, 2 ☐, 3+ ☐
Garage: ☐ | Mach. Shed ☐ | Granary ☐ | Smokehouse ☐ | Summer Kitchen ☐ | Silo ☐ | Windmill ☐
Grain Bins: ☐ | Pump House ☐ | Hog House ☐ | Chicken Coop ☐ | Outhouse ☐ | Mobile Homes ☐
Sheds: 1-3 ☐ 3+ ☐ | Metal Bldgs ☐ | Comments:



PHOTO GOES HERE

FRAME# 32 | Pres. Funct.: Cottage | Same? X

Residence: X | Outbuilding ☐ | Public ☐ | Commercial ☐ | Barn ☐ | Industrial ☐ | Structural ☐ | Religious ☐
Deteriorated: ☐ | Abandoned: ☐ | Lrg ☐ | Mid ☐ | Sml X
1 | 1 | 1 | 1 or | Stories: 1 ☐ | 1-½ X | 2 ☐ | 2+ ☐
Frame: X | Masonry: ☐ | Pole: ☐ | Log: ☐ | Other:

Clpbd: ☐ | Weatherbd: ☐ | Vert: ☐ | Wd. Shngl: ☐ | Brick: ☐
Stone: ☐ | Block: ☐ | Metal: ☐ | Asbestos: X | Vinyl: ☐ | Tar Ppr: ☐
Brick: ☐ | Stone: ☐ | Block: ☐ | Poured or Stucco: ☐ | Tile: ☐
Gable: X | Hipped: ☐ | Flat: ☐ | Mansard: ☐ | Other
Asphalt Shngl: X | Metal: ☐ | Wood Shngl: ☐ | Other:
Good: ☐ | Fair: X | Alt: ☐ | Vy Alt: ☐ | Add., Major: ☐ | Minor: X Vinyl
1700-1799: ☐ | 1800-1859: ☐ | 1860-1910: ☐ | 1910-1945: X

Bibliography and further notes on Reverse

Surveyed by: _____ Date: _____

w/ BUILDING 2w	FRAME# ____ Pres. Funct.: ____ Same? ☐
Original Function	Residence ☐ Outbuilding ☐ Public ☐ Commercial ☐ Barn ☐ Industrial ☐ Structural ☐ Religious ☐
Condition/Use/Size	Deteriorated ☐ Abandoned ☐ Lrg ☐ Mid ☐ Sm ☐
Building TYPE	or Stories: 1 ☐ 1-½ ☐ 2 ☐ 2+ ☐
Structure	Frame ☐ Masonry ☐ Pole ☐ Log ☐ Other
Siding material	Clpbd ☐ Weatherbd ☐ Vert ☐ Wd Shngl ☐ Brick ☐ Stone ☐ Block ☐ Metal ☐ Asbestos ☐ Vinyl ☐ Tar Ppr ☐
Foundation	Brick ☐ Stone ☐ Block ☐ Poured or Stucco ☐ Tile ☐
Roof	Gable ☐ Hipped ☐ Flat ☐ Mansard ☐ Other
Roof Material	Asphalt Shngl ☐ Metal ☐ Wood Shngl ☐ Other
Integrity	Good ☐ Fair ☐ Alt ☐ Vy Alt ☐ Add., Major ☐ Minor ☐
Period	1700-1799 ☐ 1800-1859 ☐ 1860-1910 ☐ 1910-1945 ☐
BUILDING 3	or Note
BUILDING 4	or Note

IL 422-6468

ILLINOIS RURAL SURVEY

County: McHenry | Site #: 4822 | Town:
¼: NE | Sec: 24 | TWP: 43N | Range: 8E
Street: 2417 Shore Dr | Street View: X
Industrial/Commercial Complex w/3 or more Bldgs.: ☐

FARMSTEAD ☐
House: ☐ | 2 Houses ☐ | 1 Major Barn ☐ | 2 Mjr Barns ☐ | 3 Mjr Barns ☐ | Corn Cribs: 1 ☐, 2 ☐, 3+ ☐
Garage ☐ | Mach. Shed ☐ | Granary ☐ | Smokehouse ☐ | Summer Kitchen ☐ | Silo ☐ | Windmill ☐
Grain Bins ☐ | Pump House ☐ | Hog House ☐ | Chicken Coop ☐ | Outhouse ☐ | Mobile Homes ☐
Sheds: 1-3 ☐ 3+ ☐ | Metal Bldgs ☐ | Comments:

PHOTO GOES HERE

FRAME# 33 | Pres. Funct.: Cottage | Same? X

Residence: X | Outbuilding ☐ | Public ☐ | Commercial ☐ | Barn ☐ | Industrial ☐ | Structural ☐ | Religious ☐
Deteriorated: ☐ | Abandoned: ☐ | Lrg ☐ | Mid ☐ | Sml X
1 | 1 | 1 | 1 or | Stories: 1 X | 1-½ ☐ | 2 ☐ | 2+ ☐
Frame: X | Masonry: ☐ | Pole: ☐ | Log: ☐ | Other:

Clpbd: X | Weatherbd: ☐ | Vert: ☐ | Wd. Shngl: ☐ | Brick: ☐
Stone: ☐ | Block: ☐ | Metal: ☐ | Asbestos: ☐ | Vinyl: ☐ | Tar Ppr: ☐
Brick: ☐ | Stone: ☐ | Block: ☐ | Poured or Stucco: X | Tile: ☐
Gable: X | Hipped: ☐ | Flat: ☐ | Mansard: ☐ | Other:
Asphalt Shngl: ☐ | Metal: ☐ | Wood Shngl: ☐ | Other: Under construction
Good: ☐ | Fair: X | Alt: ☐ | Vy Alt: ☐ | Add., Major: ☐ | Minor: ☐
1700-1799: ☐ | 1800-1859: ☐ | 1860-1910: ☐ | 1910-1945: X

Bibliography and further notes on Reverse

Surveyed by: _____ Date: _____

w/ BUILDING 2w	FRAME# ____ Pres. Funct.: ____ Same? ☐
Original Function	Residence ☐ Outbuilding ☐ Public ☐ Commercial ☐ Barn ☐ Industrial ☐ Structural ☐ Religious ☐
Condition/Use/Size	Deteriorated ☐ Abandoned ☐ Lrg ☐ Mid ☐ Sm ☐
Building TYPE	or Stories: 1 ☐ 1-½ ☐ 2 ☐ 2+ ☐
Structure	Frame ☐ Masonry ☐ Pole ☐ Log ☐ Other
Siding material	Clpbd ☐ Weatherbd ☐ Vert ☐ Wd Shngl ☐ Brick ☐ Stone ☐ Block ☐ Metal ☐ Asbestos ☐ Vinyl ☐ Tar Ppr ☐
Foundation	Brick ☐ Stone ☐ Block ☐ Poured or Stucco ☐ Tile ☐
Roof	Gable ☐ Hipped ☐ Flat ☐ Mansard ☐ Other
Roof Material	Asphalt Shngl ☐ Metal ☐ Wood Shngl ☐ Other
Integrity	Good ☐ Fair ☐ Alt ☐ Vy Alt ☐ Add., Major ☐ Minor ☐
Period	1700-1799 ☐ 1800-1859 ☐ 1860-1910 ☐ 1910-1945 ☐
BUILDING 3	or Note
BUILDING 4	or Note

IL 422-6468

ILLINOIS RURAL SURVEY

County: McHenry | Site #: 4823 | Town:
¼: NE | Sec: 24 | TWP: 43N | Range: 8E
Street: 2411 Grove Dr | Street View: [X]

Industrial/Commercial Complex w/3 or more Bldgs.: [ ]

FARMSTEAD [ ]

House: [X] 2 Houses: [ ] 1 Major Barn: [ ] 2 Mjr Barns: [ ] 3 Mjr Barns: [ ] Corn Cribs, 1 [ ], 2 [ ], 3+ [ ]
Garage: [X] Mach. Shed: [ ] Granary: [ ] Smokehouse: [ ] Summer Kitchen: [ ] Silo: [ ] Windmill: [ ]
Grain Bins: [ ] Pump House: [ ] Hog House: [ ] Chicken Coop: [ ] Outhouse: [ ] Mobile Homes: [ ]
Sheds, 1-3: [ ] 3+ [ ] Metal Bldgs: [ ] Comments:



PHOTO GOES HERE

FRAME# 34	Pres. Funct.: Cottage	Same ? [X]	#1 BUILDING 2#
Residence: [X] Outbuilding: [ ] Public: [ ] Commercial: [ ] Barn: [ ] Industrial: [ ] Structural: [ ] Religious: [ ]			Original Function
Deteriorated: [ ] Abandoned: [ ] Lrg: [ ] Md: [X] Sml: [ ]			Condition/Use/Size
[ ] [ ] [ ] [ ] or	Stories: 1 [X] 1½ [ ] 2 [ ] 2+ [ ]		Building TYPE
Frame: [X] Masonry: [ ] Pole: [ ] Log: [ ] Other:			Structure
Clpbd: [ ] Weatherbd: [ ] Vert: [ ] Wd. Shngl: [ ] Brick: [ ] Stone: [ ] Block: [ ] Metal: [X] Asbestos: [ ] Vinyl: [ ] Tar Ppr: [ ]			Siding material
Brick: [ ] Stone: [ ] Block: [X] Poured or Stucco: [ ] Tile: [ ]			Foundation
Gable: [ ] Hipped: [X] Flat: [ ] Mansard: [ ] Other:			Roof
Asphalt Shngl: [X] Metal: [ ] Wood Shngl: [ ] Other:			Roof Material
Good: [ ] Fair: [X] Alt: [ ] Vy Alt'd: [ ] Adt., Major: [ ] Minor: [X]			Integrity
1700-1799: [ ] 1800-1859: [ ] 1860-1910: [ ] 1910-1945: [X]			Period
Bibliography and further notes on Reverse			BUILDING 3
Surveyed by: Date:			BUILDING 4

FRAME# | Pres. Funct.: | Same ? [ ]
Residence [ ] Outbuilding [ ] Public [ ] Commercial [ ] Barn [ ] Industrial [ ] Structural [ ] Religious [ ]
Deteriorated [ ] Abandoned [ ] Lrg [ ] Md [ ] Sml [ ]
or Stories 1 [ ] 1½ [ ] 2 [ ] 2+ [ ]
Frame [ ] Masonry [ ] Pole [ ] Log [ ] Other
Clpbd [ ] Weatherbd [ ] Vert [ ] Wd. Shngl [ ] Brick [ ] Stone [ ] Block [ ] Metal [ ] Asbestos [ ] Vinyl [ ] Tar Ppr [ ]
Brick [ ] Stone [ ] Block [ ] Poured or Stucco [ ] Tile [ ]
Gable [ ] Hipped [ ] Flat [ ] Mansard [ ] Other
Asphalt Shngl [ ] Metal [ ] Wood Shngl [ ] Other
Good [ ] Fair [ ] Alt [ ] Vy Alt'd [ ] Adt., Major [ ] Minor
1700-1799 [ ] 1800-1859 [ ] 1860-1910 [ ] 1910-1945 [ ]
or Note
or Note

IL 432-8465

ILLINOIS RURAL SURVEY

County: McHenry | Site #: 4824 | Town:
¼: NE | Sec: 24 | TWP: 43N | Range: 8E
Street: 2411 Grove Dr | Street View: [X]

Industrial/Commercial Complex w/3 or more Bldgs.: [ ]

FARMSTEAD [ ]

House: [X] 2 Houses: [ ] 1 Major Barn: [ ] 2 Mjr Barns: [ ] 3 Mjr Barns: [ ] Corn Cribs, 1 [ ], 2 [ ], 3+ [ ]
Garage: [X] Mach. Shed: [ ] Granary: [ ] Smokehouse: [ ] Summer Kitchen: [ ] Silo: [ ] Windmill: [ ]
Grain Bins: [ ] Pump House: [ ] Hog House: [ ] Chicken Coop: [ ] Outhouse: [ ] Mobile Homes: [ ]
Sheds, 1-3: [ ] 3+ [ ] Metal Bldgs: [ ] Comments:



PHOTO GOES HERE

FRAME# 35	Pres. Funct.: Cottage	Same ? [X]	#1 BUILDING 2#
Residence: [X] Outbuilding: [ ] Public: [ ] Commercial: [ ] Barn: [ ] Industrial: [ ] Structural: [ ] Religious: [ ]			Original Function
Deteriorated: [ ] Abandoned: [ ] Lrg: [ ] Md: [X] Sml: [ ]			Condition/Use/Size
[ ] [ ] [ ] [ ] or	Stories: 1 [ ] 1½ [X] 2 [ ] 2+ [ ]		Building TYPE
Frame: [ ] Masonry: [ ] Pole: [ ] Log: [ ] Other:			Structure
Clpbd: [ ] Weatherbd: [ ] Vert: [ ] Wd. Shngl: [ ] Brick: [ ] Stone: [ ] Block: [ ] Metal: [ ] Asbestos: [X] Vinyl: [ ] Tar Ppr: [ ]			Siding material
Brick: [ ] Stone: [ ] Block: [X] Poured or Stucco: [ ] Tile: [ ]			Foundation
Gable: [X] Hipped: [ ] Flat: [ ] Mansard: [ ] Other:			Roof
Asphalt Shngl: [X] Metal: [ ] Wood Shngl: [ ] Other:			Roof Material
Good: [ ] Fair: [X] Alt: [ ] Vy Alt'd: [ ] Adt., Major: [ ] Minor: [X]			Integrity
1700-1799: [ ] 1800-1859: [ ] 1860-1910: [ ] 1910-1945: [X]			Period
Bibliography and further notes on Reverse			BUILDING 3
Surveyed by: Date:			BUILDING 4

FRAME# | Pres. Funct.: | Same ? [ ]
Residence [ ] Outbuilding [ ] Public [ ] Commercial [ ] Barn [ ] Industrial [ ] Structural [ ] Religious [ ]
Deteriorated [ ] Abandoned [ ] Lrg [ ] Md [ ] Sml [ ]
or Stories 1 [ ] 1½ [ ] 2 [ ] 2+ [ ]
Frame [ ] Masonry [ ] Pole [ ] Log [ ] Other
Clpbd [ ] Weatherbd [ ] Vert [ ] Wd. Shngl [ ] Brick [ ] Stone [ ] Block [ ] Metal [ ] Asbestos [ ] Vinyl [ ] Tar Ppr [ ]
Brick [ ] Stone [ ] Block [ ] Poured or Stucco [ ] Tile [ ]
Gable [ ] Hipped [ ] Flat [ ] Mansard [ ] Other
Asphalt Shngl [ ] Metal [ ] Wood Shngl [ ] Other
Good [ ] Fair [ ] Alt [ ] Vy Alt'd [ ] Adt., Major [ ] Minor
1700-1799 [ ] 1800-1859 [ ] 1860-1910 [ ] 1910-1945 [ ]
or Note
or Note

IL 432-8465

ILLINOIS RURAL SURVEY

County: McHenry | Site #: 4525 | Town:

¼: NE | Sec: 24 | TWP: 43N | Range: 8E

Street: 2407 Moore Rd | Street Year: ?

Industrial/Commercial Complex w/3 or more Bldgs.: ☐



PHOTO GOES HERE

FARMSTEAD ☐

House: ☒ 2 Houses: ☐ 1 Major Barn: ☐ 2 Mjr Barns: ☐ 3 Mjr Barns: ☐ Corn Cribs: 1 ☐, 2 ☐, 3+ ☐

Garage: ☒ Mach. Shed: ☐ Granary: ☐ Smokehouse ☐ Summer Kitchen: ☐ Silo: ☐ Windmill: ☐

Grain Bins: ☐ Pump House: ☐ Hog Houses: ☐ Chicken Coop: ☐ Outhouse: ☐ Mobile Homes: ☐

Sheds: 1-3 ☐ 3+: ☐ Metal Bldgs: ☐ Comments: _____

FRAME# 36	Pres. Funct.: Cobbler	Same ? ☒	
Residence: ☒ Outbuilding: ☐ Public: ☐ Commercial: ☐ Barn: ☐ Industrial: ☐ Structural: ☐ Religious: ☐			
Deteriorated: ☐ Abandoned: ☐ Lrg: ☐ Mid: ☒ Sml: ☐			
☐☐☐☐ or:	Stories: 1: ☐ 1½: ☒ 2: ☐ 2+: ☐		
Frame: ☒ Masonry: ☐ Pole: ☐ Log: ☐ Other: _____			
Clapboard: ☐ Weatherboard: ☐ Vert: ☐ Wd Shngl: ☐ Brick: ☐ Stone: ☐ Block: ☐ Metal: ☐ Asbestos: ☒ Vinyl: ☐ Tar Pplr: ☐			
Brick: ☐ Stone: ☐ Block: ☒ Poured or Stucco: ☐ Tile: ☐			
Gable: ☒ Hipped: ☐ Flat: ☐ Mansard: ☐ Other: _____			
Asphalt Shngl: ☒ Metal: ☐ Wood Shngl: ☐ Other: _____			
Good: ☐ Fair: ☒ Atr: ☐ Vy Atd: ☐ Add., Major: ☐ Minor: ☒			
1700-1799: ☐ 1800-1859: ☐ 1860-1910: ☐ 1910-1945: ☒			
Bibliography and further notes on Reverse			
Surveyed by: _____ Date: _____			

BUILDING 2	FRAME#	Pres. Funct.: _____ Same ? ☐
Original Function	Residence: ☐ Outbuilding: ☐ Public: ☐ Commercial: ☐ Barn: ☐ Industrial: ☐ Structural: ☐ Religious: ☐	
Condition/usefulness	Deteriorated: ☐ Abandoned: ☐ Lrg: ☐ Mid: ☐ Sml: ☐	
Building TYPE	☐☐☐☐ or	Stories: 1: ☐ 1½: ☐ 2: ☐ 2+: ☐
Structure	Frame: ☐ Masonry: ☐ Pole: ☐ Log: ☐ Other: _____	
Siding material	Clapboard: ☐ Weatherbd: ☐ Vert: ☐ Wd Shngl: ☐ Brick: ☐ Stone: ☐ Block: ☐ Metal: ☐ Asbestos: ☐ Vinyl: ☐ Tar Pplr: ☐	
Foundation	Brick: ☐ Stone: ☐ Block: ☐ Poured or Stucco: ☐ Tile: ☐	
Roof	Gable: ☐ Hipped: ☐ Flat: ☐ Mansard: ☐ Other: _____	
Roof Material	Asphalt Shngl: ☐ Metal: ☐ Wood Shngl: ☐ Other: _____	
Integrity	Good: ☐ Fair: ☐ Atr: ☐ Vy Atd: ☐ Add., Major: ☐ Minor: ☐	
Period	1700-1799: ☐ 1800-1859: ☐ 1860-1910: ☐ 1910-1945: ☐	
BUILDING 3	☐☐☐☐ or	Note: _____
BUILDING 4	☐☐☐☐ or	Note: _____

IL 422-8448

ILLINOIS RURAL SURVEY

County: McHenry | Site #: 4824 | Town:

¼: NE | Sec: 24 | TWP: 43N | Range: 8E

Street: 2403 Grove | Street View: ☑

Industrial/Commercial Complex w/3 or more Bldgs.: ☐

FARMSTEAD ☐

House: ☑ 2 Houses: ☐ 1 Major Barn: ☐ 2 Mjr Barns: ☐ 3 Mjr Barns: ☐ Corn Cribs, I: ☐, 2: ☐, 3+: ☐

Garage: ☑ Mach. Shed: ☐ Grainery: ☐ Smokehouse: ☐ Summer Kitchen: ☐ Silo: ☐ Windmill: ☐

Grain Bins: ☐ Pump House: ☐ Hog Houses: ☐ Chicken Coop: ☐ Outhouse: ☐ Mobile Homes: ☐

Sheds, 1-3: ☐ 3+: ☐ Metal Bldgs: ☐ Comments:

FRAME# 1	Pres. Funct.: Cottage	Same ? ☑	#1 BUILDING 2 ⇒
Residence: ☑ Outbuilding: ☐ Public: ☐ Commercial: ☐ Barn: ☐ Industrial: ☐ Structural: ☐ Religious: ☐			Original Function.
Deteriorated: ☐ Abandoned: ☐ Lrg ☐ Md ☑ Sml ☐			Condition/Use/size
1 1 1 1 or:	Stories, 1: ☑ 1-½: ☐ 2: ☐ 2+: ☐		Building TYPE
Frame: ☑ Masonry: ☐ Pole: ☐ Log: ☐ Other:			Structure
Clpbd: ☐ Weatherbd: ☐ Vert: ☐ Wd. Shngl: ☐ Brick: ☐ Stone: ☐ Block: ☐ Metal: ☐ Asbestos: ☑ Vinyl: ☐ Tar Ppr: ☐			Siding material
Brick: ☐ Stone: ☐ Block: ☐ Poured or Stucco: ☐ Tile: ☐			Foundation
Gable: ☑ Hipped: ☐ Flat: ☐ Mansard: ☐ Other:			Roof
Asphalt Shngl: ☑ Metal: ☐ Wood Shngl: ☐ Other:			Roof Material
Good: ☐ Fair: ☑ Alt: ☐ Vy Alld: ☐ Add., Major: ☐ Minor: ☐			Integrity
1700-1799: ☐ 1800-1859: ☐ 1860-1910: ☐ 1910-1945: ☑			Period
Bibliography and further notes on Reverse			BUILDING 3
Surveyed by: Date:			BUILDING 4

FRAME# | Pres. Funct.: | Same ? ☐

Residence: ☐ Outbuilding: ☐ Public: ☐ Commercial: ☐ Barn: ☐ Industrial: ☐ Structural: ☐ Religious: ☐

Deteriorated: ☐ Abandoned: ☐ Lrg ☐ Md ☐ Sml ☐

or: | Stories, 1: ☐ 1-½: ☐ 2: ☐ 2+: ☐

Frame: ☐ Masonry: ☐ Pole: ☐ Log: ☐ Other:

Clpbd: ☐ Weatherbd: ☐ Vert: ☐ Wd. Shngl: ☐ Brick: ☐ Stone: ☐ Block: ☐ Metal: ☐ Asbestos: ☐ Vinyl: ☐ Tar Ppr: ☐

Brick: ☐ Stone: ☐ Block: ☐ Poured or Stucco: ☐ Tile: ☐

Gable: ☐ Hipped: ☐ Flat: ☐ Mansard: ☐ Other:

Asphalt Shngl: ☐ Metal: ☐ Wood Shngl: ☐ Other:

Good: ☐ Fair: ☐ Alt: ☐ Vy Alld: ☐ Add., Major: ☐ Minor: ☐

1700-1799: ☐ 1800-1859: ☐ 1860-1910: ☐ 1910-1945: ☐

BUILDING 3 | or: | Note:

BUILDING 4 | or: | Note:

IL 422-0465

ILLINOIS RURAL SURVEY

County: McHenry | Site #: 4827 | Town:

¼: NE | Sec: 24 | TWP: 43N | Range: 8E

Street: 2401 Grove Ln | Street View: ☑

Industrial/Commercial Complex w/3 or more Bldgs.: ☐

FARMSTEAD ☐

House: ☑ 2 Houses: ☐ 1 Major Barn: ☐ 2 Mjr Barns: ☐ 3 Mjr Barns: ☐ Corn Cribs, I: ☐, 2: ☐, 3+: ☐

Garage: ☑ Mach. Shed: ☐ Grainery: ☐ Smokehouse: ☐ Summer Kitchen: ☐ Silo: ☐ Windmill: ☐

Grain Bins: ☐ Pump House: ☐ Hog Houses: ☐ Chicken Coop: ☐ Outhouse: ☐ Mobile Homes: ☐

Sheds, 1-3: ☐ 3+: ☐ Metal Bldgs: ☐ Comments:



FRAME# 2	Pres. Funct.: Cottage	Same ? ☐	#1 BUILDING 2 ⇒
Residence: ☑ Outbuilding: ☐ Public: ☐ Commercial: ☐ Barn: ☐ Industrial: ☐ Structural: ☐ Religious: ☐			Original Function.
Deteriorated: ☐ Abandoned: ☐ Lrg ☑ Md ☐ Sml ☐			Condition/Use/size
1 1 1 1 or: 1.5	Stories, 1: ☐ 1-½: ☑ 2: ☐ 2+: ☐		Building TYPE
Frame: ☑ Masonry: ☐ Pole: ☐ Log: ☐ Other:			Structure
Clpbd: ☐ Weatherbd: ☐ Vert: ☐ Wd. Shngl: ☐ Brick: ☐ Stone: ☐ Block: ☐ Metal: ☑ Asbestos: ☐ Vinyl: ☐ Tar Ppr: ☐			Siding material
Brick: ☐ Stone: ☐ Block: ☑ Poured or Stucco: ☐ Tile: ☐			Foundation
Gable: ☑ Hipped: ☐ Flat: ☐ Mansard: ☐ Other:			Roof
Asphalt Shngl: ☑ Metal: ☐ Wood Shngl: ☐ Other:			Roof Material
Good: ☐ Fair: ☑ Alt: ☐ Vy Alld: ☐ Add., Major: ☐ Minor: ☑			Integrity
1700-1799: ☐ 1800-1859: ☐ 1860-1910: ☐ 1910-1945: ☑			Period
Bibliography and further notes on Reverse			BUILDING 3
Surveyed by: Date:			BUILDING 4

FRAME# | Pres. Funct.: | Same ? ☐

Residence: ☐ Outbuilding: ☐ Public: ☐ Commercial: ☐ Barn: ☐ Industrial: ☐ Structural: ☐ Religious: ☐

Deteriorated: ☐ Abandoned: ☐ Lrg ☐ Md ☐ Sml ☐

or: | Stories, 1: ☐ 1-½: ☐ 2: ☐ 2+: ☐

Frame: ☐ Masonry: ☐ Pole: ☐ Log: ☐ Other:

Clpbd: ☐ Weatherbd: ☐ Vert: ☐ Wd. Shngl: ☐ Brick: ☐ Stone: ☐ Block: ☐ Metal: ☐ Asbestos: ☐ Vinyl: ☐ Tar Ppr: ☐

Brick: ☐ Stone: ☐ Block: ☐ Poured or Stucco: ☐ Tile: ☐

Gable: ☐ Hipped: ☐ Flat: ☐ Mansard: ☐ Other:

Asphalt Shngl: ☐ Metal: ☐ Wood Shngl: ☐ Other:

Good: ☐ Fair: ☐ Alt: ☐ Vy Alld: ☐ Add., Major: ☐ Minor: ☐

1700-1799: ☐ 1800-1859: ☐ 1860-1910: ☐ 1910-1945: ☐

BUILDING 3 | or: | Note:

BUILDING 4 | or: | Note:

IL 422-0465

ILLINOIS RURAL SURVEY

County: McHenry | Site #: 4828 | Town:

¼: NE | Sec: 24 | TWP: 43N | Range: 8E

Street: 2323 Grove Ln | Street View: ☑

Industrial/Commercial Complex w/3 or more Bldgs.: ☐

FARMSTEAD ☐

House: ☑ 2 Houses: ☐ 1 Major Barn: ☐ 2 Mjr Barns: ☐ 3 Mjr Barns: ☐ Corn Cribs, 1: ☐, 2: ☐, 3+: ☐

Garage: ☑ Mech. Shed: ☐ Grainery: ☐ Smokehouse: ☐ Summer Kitchen: ☐ Silo: ☐ Windmill: ☐

Grain Bins: ☐ Pump House: ☐ Hog Houses: ☐ Chicken Coop: ☐ Outhouse: ☐ Mobile Homes: ☐

Sheds, 1-2: ☐ 3+: ☐ Metal Bldgs: ☐ Comments:

FRAME# 3	Pres. Funct.: Cottage Same ? ☑	#1 BUILDING 2	FRAME# / Pres. Funct.: / Same ? ☐
Residence: ☑ Outbuilding: ☐ Public: ☐ Commercial: ☐ Barn: ☐ Industrial: ☐ Structural: ☐ Religious: ☐		Original Function	Residence: ☐ Outbuilding: ☐ Public: ☐ Commercial: ☐ Barn: ☐ Industrial: ☐ Structural: ☐ Religious: ☐
Deteriorated: ☐ Abandoned: ☐ Lrg ☐ Mid ☑ Sml ☐		Condition/usefulness	Deteriorated: ☐ Abandoned: ☐ Lrg ☐ Mid ☐ Sm ☐
1 0 U or:	Stories, 1: ☑ 1-½: ☐ 2: ☐ 2+: ☐	Building TYPE	or: / Stories, 1: ☐ 1-½: ☐ 2: ☐ 2+: ☐
Frame: ☑ Masonry: ☐ Pole: ☐ Log: ☐ Other:		Structure	Frame: ☐ Masonry: ☐ Pole: ☐ Log: ☐ Other:
Clpbd: ☐ Weatherbd: ☐ Vert: ☐ Wd. Shngl: ☐ Brick: ☐ Stone: ☐ Block: ☐ Metal: ☐ Asbestos: ☑ Vinyl: ☐ Tar Ppr: ☐		Siding material	Clpbd: ☐ Weatherbd: ☐ Vert: ☐ Wd. Shngl: ☐ Brick: ☐ Stone: ☐ Block: ☐ Metal: ☐ Asbestos: ☐ Vinyl: ☐ Tar Ppr: ☐
Brick: ☐ Stone: ☐ Block: ☑ Poured or Stucco: ☐ Tile: ☐		Foundation	Brick: ☐ Stone: ☐ Block: ☐ Poured or Stucco: ☐ Tile: ☐
Gable: ☑ Hipped: ☐ Flat: ☐ Mansard: ☐ Other:		Roof	Gable: ☐ Hipped: ☐ Flat: ☐ Mansard: ☐ Other:
Asphalt Shngl: ☑ Metal: ☐ Wood Shngl: ☐ Other:		Roof Material	Asphalt Shngl: ☐ Metal: ☐ Wood Shngl: ☐ Other:
Good: ☐ Fair: ☑ Alt: ☐ Vy Alt: ☐ Add., Major: ☑ Minor: ☐		Integrity	Good: ☐ Fair: ☐ Alt: ☐ Vy Alt: ☐ Add., Major: ☐ Minor: ☐
1700-1799: ☐ 1800-1859: ☐ 1860-1910: ☐ 1910-1945: ☑		Period	1700-1799: ☐ 1800-1859: ☐ 1860-1910: ☐ 1910-1945: ☐
Bibliography and further notes on Reverse		BUILDING 3	or: Note:
Surveyed by: Date:		BUILDING 4	or: Note:

IL 422-0486

ILLINOIS RURAL SURVEY

County: McHenry | Site #: 4829 | Town:

¼: NE | Sec: 24 | TWP: 43N | Range: 8E

Street: 2321 Grove | Street View: ☐

Industrial/Commercial Complex w/3 or more Bldgs.: ☐

FARMSTEAD ☐

House: ☑ 2 Houses: ☐ 1 Major Barn: ☐ 2 Mjr Barns: ☐ 3 Mjr Barns: ☐ Corn Cribs, 1: ☐, 2: ☐, 3+: ☐

Garage: ☑ Mech. Shed: ☐ Grainery: ☐ Smokehouse: ☐ Summer Kitchen: ☐ Silo: ☐ Windmill: ☐

Grain Bins: ☐ Pump House: ☐ Hog Houses: ☐ Chicken Coop: ☐ Outhouse: ☐ Mobile Homes: ☐

Sheds, 1-2: ☐ 3+: ☐ Metal Bldgs: ☐ Comments:

FRAME# 4	Pres. Funct.: Cottage Same ? ☑	#1 BUILDING 2	FRAME# / Pres. Funct.: / Same ? ☐
Residence: ☑ Outbuilding: ☐ Public: ☐ Commercial: ☐ Barn: ☐ Industrial: ☐ Structural: ☐ Religious: ☐		Original Function	Residence: ☐ Outbuilding: ☐ Public: ☐ Commercial: ☐ Barn: ☐ Industrial: ☐ Structural: ☐ Religious: ☐
Deteriorated: ☐ Abandoned: ☐ Lrg ☐ Mid ☑ Sml ☐		Condition/usefulness	Deteriorated: ☐ Abandoned: ☐ Lrg ☐ Mid ☐ Sm ☐
1 0 9 or:	Stories, 1: ☑ 1-½: ☐ 2: ☐ 2+: ☐	Building TYPE	or: / Stories, 1: ☐ 1-½: ☐ 2: ☐ 2+: ☐
Frame: ☑ Masonry: ☐ Pole: ☐ Log: ☐ Other:		Structure	Frame: ☐ Masonry: ☐ Pole: ☐ Log: ☐ Other:
Clpbd: ☐ Weatherbd: ☐ Vert: ☐ Wd. Shngl: ☐ Brick: ☐ Stone: ☐ Block: ☐ Metal: ☐ Asbestos: ☑ Vinyl: ☐ Tar Ppr: ☐		Siding material	Clpbd: ☐ Weatherbd: ☐ Vert: ☐ Wd. Shngl: ☐ Brick: ☐ Stone: ☐ Block: ☐ Metal: ☐ Asbestos: ☐ Vinyl: ☐ Tar Ppr: ☐
Brick: ☐ Stone: ☐ Block: ☑ Poured or Stucco: ☐ Tile: ☐		Foundation	Brick: ☐ Stone: ☐ Block: ☐ Poured or Stucco: ☐ Tile: ☐
Gable: ☑ Hipped: ☐ Flat: ☐ Mansard: ☐ Other:		Roof	Gable: ☐ Hipped: ☐ Flat: ☐ Mansard: ☐ Other:
Asphalt Shngl: ☑ Metal: ☐ Wood Shngl: ☐ Other:		Roof Material	Asphalt Shngl: ☐ Metal: ☐ Wood Shngl: ☐ Other:
Good: ☐ Fair: ☑ Alt: ☐ Vy Alt: ☐ Add., Major: ☐ Minor: ☐		Integrity	Good: ☐ Fair: ☐ Alt: ☐ Vy Alt: ☐ Add., Major: ☐ Minor: ☐
1700-1799: ☐ 1800-1859: ☐ 1860-1910: ☐ 1910-1945: ☑		Period	1700-1799: ☐ 1800-1859: ☐ 1860-1910: ☐ 1910-1945: ☐
Bibliography and further notes on Reverse		BUILDING 3	or: Note
Surveyed by: Date:		BUILDING 4	or: Note

IL 422-0486

ILLINOIS RURAL SURVEY

County: McHenry | Site #: 4830 | Town:

¼: NE | Sec: 24 | TWP: 43N | Range: 8E

Street: Glore Ln | Street View: ☐

Industrial/Commercial Complex w/3 or more Bldgs.: ☐

FARMSTEAD ☐

House: ☐ 2 Houses: ☐ 1 Major Barn: ☐ 2 Mjr Barns: ☐ 3 Mjr Barns: ☐ Corn Cribs, 1: ☐, 2: ☐, 3+: ☐

Garage: ☐ Mach. Shed: ☐ Grainery: ☐ Smokehouse: ☐ Summer Kitchen: ☐ Silo: ☐ Windmill: ☐

Grain Bins: ☐ Pump House: ☐ Hog Houses: ☐ Chicken Coop: ☐ Outhouse: ☐ Mobile Homes: ☐

Sheds, 1-3: ☐ 3+: ☐ Metal Bldgs: ☐ Comments:

BUILDING 1		BUILDING 2	
FRAME#	5 — Pres. Funct.: Beach house — Same ? ☒	FRAME#	Pres. Funct.: — Same ? ☐
Residence: ☐ Outbuilding: ☐ Public: ☒ Commercial: ☐ Barn: ☐ Industrial: ☐ Structural: ☐ Religious: ☐		Original Function:	Residence: ☐ Outbuilding: ☐ Public: ☐ Commercial: ☐ Barn: ☐ Industrial: ☐ Structural: ☐ Religious: ☐
Deteriorated: ☐ Abandoned: ☐ Lrg: ☐ Mid: ☐ Sm: ☒		Condition/usefulness	Deteriorated: ☐ Abandoned: ☐ Lrg: ☐ Mid: ☐ Sm: ☐
or:	Stories: 1: ☐ 1-½: ☐ 2: ☐ 2+: ☐	Building TYPE	or: — Stories: 1: ☐ 1-½: ☐ 2: ☐ 2+: ☐
Frame: ☒ Masonry: ☐ Pole: ☐ Log: ☐ Other:		Structure	Frame: ☐ Masonry: ☐ Pole: ☐ Log: ☐ Other:
Clpbd: ☒ Weatherbd: ☐ Vert: ☐ Wd. Shngl: ☐ Brick: ☐ Stone: ☐ Block: ☐ Metal: ☒ Asbestos: ☐ Vinyl: ☐ Tar Ppr: ☐		Siding material	Clpbd: ☐ Weatherbd: ☐ Vert: ☐ Wd. Shngl: ☐ Brick: ☐ Stone: ☐ Block: ☐ Metal: ☐ Asbestos: ☐ Vinyl: ☐ Tar Ppr: ☐
Brick: ☐ Stone: ☐ Block: ☐ Poured or Stucco: ☐ Tile: ☐		Foundation	Brick: ☐ Stone: ☐ Block: ☐ Poured or Stucco: ☐ Tile: ☐
Gable: ☒ Hipped: ☐ Flat: ☐ Mansard: ☐ Other:		Roof	Gable: ☐ Hipped: ☐ Flat: ☐ Mansard: ☐ Other:
Asphalt Shngl: ☒ Metal: ☐ Wood Shngl: ☐ Other:		Roof Material	Asphalt Shngl: ☐ Metal: ☐ Wood Shngl: ☐ Other:
Good: ☐ Fair: ☒ Alr: ☐ Vy Alld: ☐ Add., Major: ☐ Minor: ☐		Integrity	Good: ☐ Fair: ☐ Alr: ☐ Vy Alld: ☐ Add., Major: ☐ Minor: ☐
1700-1799: ☐ 1800-1859: ☐ 1860-1910: ☐ 1910-1945: ☒		Period	1700-1799: ☐ 1800-1859: ☐ 1860-1910: ☐ 1910-1945: ☐
Bibliography and further notes on Reverse		BUILDING 3	or: — Note:
Surveyed by: — Date:		BUILDING 4	or: — Note:

IL 422-0488

ILLINOIS RURAL SURVEY

County: McHenry | Site #: 4831 | Town:

¼: NE | Sec: 24 | TWP: 43N | Range: 8E

Street: 2311 Glore Ln | Street View: ☐

Industrial/Commercial Complex w/3 or more Bldgs.: ☐

FARMSTEAD ☐

House: ☐ 2 Houses: ☐ 1 Major Barn: ☐ 2 Mjr Barns: ☐ 3 Mjr Barns: ☐ Corn Cribs, 1: ☐, 2: ☐, 3+: ☐

Garage: ☐ Mach. Shed: ☐ Grainery: ☐ Smokehouse: ☐ Summer Kitchen: ☐ Silo: ☐ Windmill: ☐

Grain Bins: ☐ Pump House: ☐ Hog Houses: ☐ Chicken Coop: ☐ Outhouse: ☐ Mobile Homes: ☐

Sheds, 1-3: ☐ 3+: ☐ Metal Bldgs: ☐ Comments:



BUILDING 1		BUILDING 2	
FRAME#	6 — Pres. Funct.: Cottage — Same ? ☒	FRAME#	Pres. Funct.: — Same ? ☐
Residence: ☒ Outbuilding: ☐ Public: ☐ Commercial: ☐ Barn: ☐ Industrial: ☐ Structural: ☐ Religious: ☐		Original Function:	Residence: ☐ Outbuilding: ☐ Public: ☐ Commercial: ☐ Barn: ☐ Industrial: ☐ Structural: ☐ Religious: ☐
Deteriorated: ☐ Abandoned: ☐ Lrg: ☐ Mid: ☐ Sm: ☒		Condition/usefulness	Deteriorated: ☐ Abandoned: ☐ Lrg: ☐ Mid: ☐ Sm: ☐
1 1 0 1 1 or:	Stories: 1: ☐ 1-½: ☒ 2: ☐ 2+: ☐	Building TYPE	or: — Stories: 1: ☐ 1-½: ☐ 2: ☐ 2+: ☐
Frame: ☒ Masonry: ☐ Pole: ☐ Log: ☐ Other:		Structure	Frame: ☐ Masonry: ☐ Pole: ☐ Log: ☐ Other:
Clpbd: ☒ Weatherbd: ☐ Vert: ☐ Wd. Shngl: ☐ Brick: ☐ Stone: ☐ Block: ☐ Metal: ☐ Asbestos: ☐ Vinyl: ☐ Tar Ppr: ☐		Siding material	Clpbd: ☐ Weatherbd: ☐ Vert: ☐ Wd. Shngl: ☐ Brick: ☐ Stone: ☐ Block: ☐ Metal: ☐ Asbestos: ☐ Vinyl: ☐ Tar Ppr: ☐
Brick: ☐ Stone: ☐ Block: ☒ Poured or Stucco: ☐ Tile: ☐		Foundation	Brick: ☐ Stone: ☐ Block: ☐ Poured or Stucco: ☐ Tile: ☐
Gable: ☒ Hipped: ☐ Flat: ☐ Mansard: ☐ Other:		Roof	Gable: ☐ Hipped: ☐ Flat: ☐ Mansard: ☐ Other:
Asphalt Shngl: ☒ Metal: ☐ Wood Shngl: ☐ Other:		Roof Material	Asphalt Shngl: ☐ Metal: ☐ Wood Shngl: ☐ Other:
Good: ☐ Fair: ☒ Alr: ☐ Vy Alld: ☐ Add., Major: ☒ Minor: ☐		Integrity	Good: ☐ Fair: ☐ Alr: ☐ Vy Alld: ☐ Add., Major: ☐ Minor: ☐
1700-1799: ☐ 1800-1859: ☐ 1860-1910: ☐ 1910-1945: ☒		Period	1700-1799: ☐ 1800-1859: ☐ 1860-1910: ☐ 1910-1945: ☐
Bibliography and further notes on Reverse		BUILDING 3	or: — Note:
Surveyed by: — Date:		BUILDING 4	or: — Note:

IL 422-0488

ILLINOIS RURAL SURVEY

County: McHenry | Site #: 4832 | Town:
¼: NE | Sec: 24 | TWP: 43N | Range: 8E
Street: 2309 Miller | Street View: ☒

Industrial/Commercial Complex w/3 or more Bldgs.: ☐

FARMSTEAD ☐

House: ☒ 2 Houses: ☐ 1 Major Barn: ☐ 2 Mjr Barns: ☐ 3 Mjr Barns: ☐ Corn Cribs, 1: ☐, 2: ☐, 3+: ☐
Garage: ☐ Mech. Shed: ☐ Grainery: ☐ Smokehouse: ☐ Summer Kitchen: ☐ Silo: ☐ Windmill: ☐
Grain Bins: ☐ Pump House: ☐ Hog House: ☐ Chicken Coop: ☐ Outhouse: ☐ Mobile Homes: ☐
Sheds, 1-3: ☐ 3+: ☐ Metal Bldgs: ☐ Comments:



FRAME# 7	Pres. Funct.: Same ? ☐	#1 BUILDING 2#	FRAME#	Pres. Funct.: Same ? ☐
Residence: ☐ Outbuilding: ☐ Public: ☐ Commercial: ☐ Barn: ☐ Industrial: ☐ Structural: ☐ Religious: ☐		Original Function	Residence: ☐ Outbuilding: ☐ Public: ☐ Commercial: ☐ Barn: ☐ Industrial: ☐ Structural: ☐ Religious: ☐	
Deteriorated: ☐ Abandoned: ☐ Lrg ☐ Md ☒ Sml ☐		Condition/size	Deteriorated: ☐ Abandoned: ☐ Lrg ☐ Md ☐ Sm ☐	
1 1 0 1 or:	Stories, 1: ☒ 1-½: ☒ 2: ☐ 2+: ☐ over	Building TYPE	or:	Stories, 1: ☐ 1-½: ☐ 2: ☐ 2+: ☐
Frame: ☒ Masonry: ☐ Pole: ☐ Log: ☐ Other:		Structure	Frame: ☐ Masonry: ☐ Pole: ☐ Log: ☐ Other:	
Clpbd: ☐ Weathrbd: ☐ Vert: ☐ Wd. Shngl: ☒ Brick: ☐ Stone: ☐ Block: ☐ Metal: ☐ Asbestos: ☐ Vinyl: ☐ Tar Ppr: ☐		Siding material	Clpbd: ☐ Weathrbd: ☐ Vert: ☐ Wd. Shngl: ☐ Brick: ☐ Stone: ☐ Block: ☐ Metal: ☐ Asbestos: ☐ Vinyl: ☐ Tar Ppr: ☐	
Brick: ☐ Stone: ☐ Block: ☒ Poured or Stucco: ☐ Tile: ☐		Foundation	Brick: ☐ Stone: ☐ Block: ☐ Poured or Stucco: ☐ Tile: ☐	
Gable: ☒ Hipped: ☐ Flat: ☐ Mansard: ☐ Other:		Roof	Gable: ☐ Hipped: ☐ Flat: ☐ Mansard: ☐ Other:	
Asphalt Shngl: ☒ Metal: ☐ Wood Shngl: ☐ Other:		Roof Material	Asphalt Shngl: ☐ Metal: ☐ Wood Shngl: ☐ Other:	
Good: ☐ Fair: ☒ Alt: ☐ Vy Alt: ☐ Add., Major: ☒ Minor: ☐		Integrity	Good: ☐ Fair: ☐ Alt: ☐ Vy Alt: ☐ Add., Major: ☐ Minor: ☐	
1700-1799: ☐ 1800-1859: ☐ 1860-1910: ☐ 1910-1945: ☒		Period	1700-1799: ☐ 1800-1859: ☐ 1860-1910: ☐ 1910-1945: ☐	
Bibliography and further notes on Reverse		BUILDING 3	or:	Note:
Surveyed by: Date:		BUILDING 4	or:	Note:

IL 422-0445

ILLINOIS RURAL SURVEY

County: McHenry | Site #: 4833 | Town:
¼: NE | Sec: 24 | TWP: 43N | Range: 8E
Street: 2307 Miller | Street View: ☒

Industrial/Commercial Complex w/3 or more Bldgs.: ☐

FARMSTEAD ☐

House: ☐ 2 Houses: ☐ 1 Major Barn: ☐ 2 Mjr Barns: ☐ 3 Mjr Barns: ☐ Corn Cribs, 1: ☐, 2: ☐, 3+: ☐
Garage: ☐ Mech. Shed: ☐ Grainery: ☐ Smokehouse: ☐ Summer Kitchen: ☐ Silo: ☐ Windmill: ☐
Grain Bins: ☐ Pump House: ☐ Hog House: ☐ Chicken Coop: ☐ Outhouse: ☐ Mobile Homes: ☐
Sheds, 1-3: ☐ 3+: ☐ Metal Bldgs: ☐ Comments:



FRAME# 8	Pres. Funct.: Cottage Same ? ☐	#1 BUILDING 2#	FRAME#	Pres. Funct.: Same ? ☐
Residence: ☒ Outbuilding: ☐ Public: ☐ Commercial: ☐ Barn: ☐ Industrial: ☐ Structural: ☐ Religious: ☐		Original Function	Residence: ☐ Outbuilding: ☐ Public: ☐ Commercial: ☐ Barn: ☐ Industrial: ☐ Structural: ☐ Religious: ☐	
Deteriorated: ☐ Abandoned: ☐ Lrg ☐ Md ☒ Sml ☐		Condition/size	Deteriorated: ☐ Abandoned: ☐ Lrg ☐ Md ☐ Sm ☐	
1 1 1 1 or:	Stories, 1: ☒ 1-½: ☐ 2: ☐ 2+: ☐	Building TYPE	or:	Stories, 1: ☐ 1-½: ☐ 2: ☐ 2+: ☐
Frame: ☒ Masonry: ☐ Pole: ☐ Log: ☐ Other:		Structure	Frame: ☐ Masonry: ☐ Pole: ☐ Log: ☐ Other:	
Clpbd: ☒ Weathrbd: ☐ Vert: ☐ Wd. Shngl: ☐ Brick: ☐ Stone: ☐ Block: ☐ Metal: ☐ Asbestos: ☐ Vinyl: ☐ Tar Ppr: ☐		Siding material	Clpbd: ☐ Weathrbd: ☐ Vert: ☐ Wd. Shngl: ☐ Brick: ☐ Stone: ☐ Block: ☐ Metal: ☐ Asbestos: ☐ Vinyl: ☐ Tar Ppr: ☐	
Brick: ☐ Stone: ☐ Block: ☐ Poured or Stucco: ☐ Tile: ☐		Foundation	Brick: ☐ Stone: ☐ Block: ☐ Poured or Stucco: ☐ Tile: ☐	
Gable: ☒ Hipped: ☐ Flat: ☐ Mansard: ☐ Other:		Roof	Gable: ☐ Hipped: ☐ Flat: ☐ Mansard: ☐ Other:	
Asphalt Shngl: ☒ Metal: ☐ Wood Shngl: ☐ Other:		Roof Material	Asphalt Shngl: ☐ Metal: ☐ Wood Shngl: ☐ Other:	
Good: ☐ Fair: ☒ Alt: ☐ Vy Alt: ☐ Add., Major: ☐ Minor: ☐		Integrity	Good: ☐ Fair: ☐ Alt: ☐ Vy Alt: ☐ Add., Major: ☐ Minor: ☐	
1700-1799: ☐ 1800-1859: ☐ 1860-1910: ☒ 1910-1945: ☐		Period	1700-1799: ☐ 1800-1859: ☐ 1860-1910: ☐ 1910-1945: ☐	
Bibliography and further notes on Reverse		BUILDING 3	or:	Note:
Surveyed by: Date:		BUILDING 4	or:	Note:

IL 422-0445

From a distance, this structure
look like a school

ILLINOIS RURAL SURVEY

County: McHenry | Site #: 4831 | Town:
¼: NE | Sec: 24 | TWP: 43N | Range: 8E
Street: 2215 Grove Tr | Street View: X

Industrial/Commercial Complex w/3 or more Bldgs.: ☐

FARMSTEAD ☐

House: ☐ 2 Houses: ☐ 1 Major Barn: ☐ 2 Mjr Barns: ☐ 3 Mjr Barns: ☐ Corn Cribs, 1: ☐, 2: ☐, 3+: ☐
Garage: ☐ Mach. Shed: ☐ Granary: ☐ Smokehouse: ☐ Summer Kitchen: ☐ Silo: ☐ Windmill: ☐
Grain Bins: ☐ Pump House: ☐ Hog House: ☐ Chicken Coop: ☐ Outhouse: ☐ Mobile Homes: ☐
Sheds, 1-3: ☐ 3+: ☐ Metal Bldgs: ☐ Comments:

FRAME# 9	Pres. Funct.: Residence	Same ? X	≠1 BUILDING 2≠
Residence: X Outbuilding: ☐ Public: ☐ Commercial: ☐ Barn: ☐ Industrial: ☐ Structural: ☐ Religious: ☐			Original Function
Deteriorated: ☐ Abandoned: ☐ Lrg: X Md: ☐ Sml: ☐			Condition/size
1 1 1 or:	Stories, 1: ☐ 1-½: X 2: ☐ 2+: ☐		Building TYPE
Frame: X Masonry: ☐ Pole: ☐ Log: ☐ Other:			Structure
Clpbd: ☐ Weathrbd: ☐ Vert: ☐ Wd. Shngl: ☐ Brick: ☐ Stone: ☐ Block: ☐ Metal: X Asbestos: ☐ Vinyl: ☐ Tar Ppr: ☐			Siding material
Brick: ☐ Stone: ☐ Block: ☐ Poured or Stucco: X Tile: ☐			Foundation
Gable: X Hipped: ☐ Flat: ☐ Mansard: ☐ Other:			Roof
Asphalt Shngl: X Metal: ☐ Wood Shngl: ☐ Other:			Roof Material
Good: ☐ Fair: X Alt: ☐ Vy Alt: ☐ Add., Major: ☐ Minor: X			Integrity
1700-1799: ☐ 1800-1859: ☐ 1860-1910: ☐ 1910-1945: X			Period
Bibliography and further notes on Reverse			BUILDING 3
Surveyed by: Date:			BUILDING 4

FRAME# | Pres. Funct.: | Same ? ☐
Residence: ☐ Outbuilding: ☐ Public: ☐ Commercial: ☐ Barn: ☐ Industrial: ☐ Structural: ☐ Religious: ☐
Deteriorated: ☐ Abandoned: ☐ Lrg: ☐ Md: ☐ Sm: ☐
or: | Stories, 1: ☐ 1-½: ☐ 2: ☐ 2+: ☐
Frame: ☐ Masonry: ☐ Pole: ☐ Log: ☐ Other:
Clpbd: ☐ Weathrbd: ☐ Vert: ☐ Wd. Shngl: ☐ Brick: ☐ Stone: ☐ Block: ☐ Metal: ☐ Asbestos: ☐ Vinyl: ☐ Tar Ppr: ☐
Brick: ☐ Stone: ☐ Block: ☐ Poured or Stucco: ☐ Tile: ☐
Gable: ☐ Hipped: ☐ Flat: ☐ Mansard: ☐ Other:
Asphalt Shngl: ☐ Metal: ☐ Wood Shngl: ☐ Other:
Good: ☐ Fair: ☐ Alt: ☐ Vy Alt: ☐ Add., Major: ☐ Minor: ☐
1700-1799: ☐ 1800-1859: ☐ 1860-1916: ☐ 1910-1945: ☐
or: | Note:
or: | Note:

IL 422-0465

ILLINOIS RURAL SURVEY

County: McHenry | Site #: 4835 | Town:
¼: NE | Sec: 24 | TWP: 43N | Range: 8E
Street: 2201 Root | Street View: X

Industrial/Commercial Complex w/3 or more Bldgs.: ☐

FARMSTEAD ☐

House: ☐ 2 Houses: ☐ 1 Major Barn: ☐ 2 Mjr Barns: ☐ 3 Mjr Barns: ☐ Corn Cribs, 1: ☐, 2: ☐, 3+: ☐
Garage: X Mach. Shed: ☐ Granary: ☐ Smokehouse: ☐ Summer Kitchen: ☐ Silo: ☐ Windmill: ☐
Grain Bins: ☐ Pump House: ☐ Hog House: ☐ Chicken Coop: ☐ Outhouse: ☐ Mobile Homes: ☐
Sheds, 1-3: ☐ 3+: ☐ Metal Bldgs: ☐ Comments:

FRAME# 10	Pres. Funct.: Residence	Same ? X	≠1 BUILDING 2≠
Residence: X Outbuilding: ☐ Public: ☐ Commercial: ☐ Barn: ☐ Industrial: ☐ Structural: ☐ Religious: ☐			Original Function
Deteriorated: X Abandoned: ☐ Lrg: X Md: ☐ Sml: ☐			Condition/size
1 1 0 S or:	Stories, 1: ☐ 1-½: ☐ 2: X 2+: ☐		Building TYPE
Frame: X Masonry: ☐ Pole: ☐ Log: ☐ Other:			Structure
Clpbd: X Weathrbd: ☐ Vert: ☐ Wd. Shngl: ☐ Brick: ☐ Stone: ☐ Block: ☐ Metal: ☐ Asbestos: ☐ Vinyl: ☐ Tar Ppr: ☐			Siding material
Brick: ☐ Stone: ☐ Block: ☐ Poured or Stucco: X Tile: ☐			Foundation
Gable: X Hipped: ☐ Flat: ☐ Mansard: ☐ Other:			Roof
Asphalt Shngl: X Metal: ☐ Wood Shngl: ☐ Other:			Roof Material
Good: X Fair: ☐ Alt: ☐ Vy Alt: ☐ Add., Major: ☐ Minor: ☐			Integrity
1700-1799: ☐ 1800-1859: ☐ 1860-1910: ☐ 1910-1945: X			Period
Bibliography and further notes on Reverse			BUILDING 3
Surveyed by: Date:			BUILDING 4

FRAME# | Pres. Funct.: | Same ? ☐
Residence: ☐ Outbuilding: ☐ Public: ☐ Commercial: ☐ Barn: ☐ Industrial: ☐ Structural: ☐ Religious: ☐
Deteriorated: ☐ Abandoned: ☐ Lrg: ☐ Md: ☐ Sm: ☐
or: | Stories, 1: ☐ 1-½: ☐ 2: ☐ 2+: ☐
Frame: ☐ Masonry: ☐ Pole: ☐ Log: ☐ Other:
Clpbd: ☐ Weathrbd: ☐ Vert: ☐ Wd. Shngl: ☐ Brick: ☐ Stone: ☐ Block: ☐ Metal: ☐ Asbestos: ☐ Vinyl: ☐ Tar Ppr: ☐
Brick: ☐ Stone: ☐ Block: ☐ Poured or Stucco: ☐ Tile: ☐
Gable: ☐ Hipped: ☐ Flat: ☐ Mansard: ☐ Other:
Asphalt Shngl: ☐ Metal: ☐ Wood Shngl: ☐ Other:
Good: ☐ Fair: ☐ Alt: ☐ Vy Alt: ☐ Add., Major: ☐ Minor: ☐
1700-1799: ☐ 1800-1859: ☐ 1860-1916: ☐ 1910-1945: ☐
or: | Note:
or: | Note:

IL 422-0465

ILLINOIS RURAL SURVEY

County: McHenry | Site #: 4834 | Town:
¼: NE | Sec: 24 | TWP: 43N | Range: 8E
Street: 2119 Root Rd | Street View: ☑

Industrial/Commercial Complex w/3 or more Bldgs.: ☐

FARMSTEAD ☐

House: ☑ 2 Houses: ☐ 1 Major Barn: ☐ 2 Mjr Barns: ☐ 3 Mjr Barns: ☐ Corn Cribs, 1: ☐, 2: ☐, 3+: ☐
Garage: ☑ Mach. Shed: ☐ Granary: ☐ Smokehouse: ☐ Summer Kitchen: ☐ Silo: ☐ Windmill: ☐
Grain Bins: ☐ Pump House: ☐ Hog House: ☐ Chicken Coop: ☐ Outhouse: ☐ Mobile Homes: ☐
Sheds, 1-3: ☐ 3+: ☐ Metal Bldgs: ☐ Comments:



FRAME# 11	Pres. Funct.: Residence	Same ? ☐	BUILDING 2 FRAME# / Pres. Funct.: / Same ? ☐
Residence: ☐ Outbuilding: ☐ Public: ☐ Commercial: ☐ Barn: ☐ Industrial: ☐ Structural: ☐ Religious: ☐			Original Function: Residence: ☐ Outbuilding: ☐ Public: ☐ Commercial: ☐ Barn: ☐ Industrial: ☐ Structural: ☐ Religious: ☐
Deteriorated: ☐ Abandoned: ☐ Lrg: ☑ Mid: ☐ Sml: ☐			Condition/Use/size: Deteriorated: ☐ Abandoned: ☐ Lrg: ☐ Mid: ☐ Sm: ☐
1 or:	Stories, 1: ☐ 1-½: ☑ 2: ☐ 2+: ☐		Building TYPE: or: / Stories, 1: ☐ 1-½: ☐ 2: ☐ 2+: ☐
Frame: ☑ Masonry: ☐ Pole: ☐ Log: ☐ Other:			Structure: Frame: ☐ Masonry: ☐ Pole: ☐ Log: ☐ Other:
Clpbd: ☑ Weatherbd: ☐ Vert: ☐ Wd. Shngl: ☐ Brick: ☐ Stone: ☐ Block: ☐ Metal: ☐ Asbestos: ☐ Vinyl: ☐ Tar Ppr: ☐			Siding material: Clpbd: ☐ Weatherbd: ☐ Vert: ☐ Wd. Shngl: ☐ Brick: ☐ Stone: ☐ Block: ☐ Metal: ☐ Asbestos: ☐ Vinyl: ☐ Tar Ppr: ☐
Brick: ☐ Stone: ☐ Block: ☑ Poured or Stucco: ☐ Tile: ☐			Foundation: Brick: ☐ Stone: ☐ Block: ☐ Poured or Stucco: ☐ Tile: ☐
Gable: ☑ Hipped: ☐ Flat: ☐ Mansard: ☐ Other:			Roof: Gable: ☐ Hipped: ☐ Flat: ☐ Mansard: ☐ Other:
Asphalt Shngl: ☑ Metal: ☐ Wood Shngl: ☐ Other:			Roof Material: Asphalt Shngl: ☐ Metal: ☐ Wood Shngl: ☐ Other:
Good: ☐ Fair: ☑ Alt: ☐ Vy Alt: ☐ Add., Major: ☐ Minor: ☑			Integrity: Good: ☐ Fair: ☐ Alt: ☐ Vy Alt: ☐ Add., Major: ☐ Minor: ☐
1700-1799: ☐ 1800-1859: ☐ 1860-1910: ☐ 1910-1945: ☑			Period: 1700-1799: ☐ 1800-1859: ☐ 1860-1910: ☐ 1910-1945: ☐
Bibliography and further notes on Reverse			BUILDING 3: or: Note:
Surveyed by: Date:			BUILDING 4: or: Note:

IL 422-0446

ILLINOIS RURAL SURVEY

County: McHenry | Site #: 4837 | Town:
¼: NE | Sec: 24 | TWP: 43N | Range: 8E
Street: 2115 Root Rd | Street View: ☑

Industrial/Commercial Complex w/3 or more Bldgs.: ☐

FARMSTEAD ☐

House: ☐ 2 Houses: ☐ 1 Major Barn: ☐ 2 Mjr Barns: ☐ 3 Mjr Barns: ☐ Corn Cribs, 1: ☐, 2: ☐, 3+: ☐
Garage: ☐ Mach. Shed: ☐ Granary: ☐ Smokehouse: ☐ Summer Kitchen: ☐ Silo: ☐ Windmill: ☐
Grain Bins: ☐ Pump House: ☐ Hog House: ☐ Chicken Coop: ☐ Outhouse: ☐ Mobile Homes: ☐
Sheds, 1-3: ☐ 3+: ☐ Metal Bldgs: ☐ Comments:

FRAME# 12	Pres. Funct.: Residence	Same ? ☑	BUILDING 2 FRAME# / Pres. Funct.: / Same ? ☐
Residence: ☑ Outbuilding: ☐ Public: ☐ Commercial: ☐ Barn: ☐ Industrial: ☐ Structural: ☐ Religious: ☐			Original Function: Residence: ☐ Outbuilding: ☐ Public: ☐ Commercial: ☐ Barn: ☐ Industrial: ☐ Structural: ☐ Religious: ☐
Deteriorated: ☐ Abandoned: ☐ Lrg: ☑ Mid: ☐ Sml: ☐			Condition/Use/size: Deteriorated: ☐ Abandoned: ☐ Lrg: ☐ Mid: ☐ Sm: ☐
1 or:	Stories, 1: ☑ 1-½: ☐ 2: ☐ 2+: ☐		Building TYPE: or: / Stories, 1: ☐ 1-½: ☐ 2: ☐ 2+: ☐
Frame: ☐ Masonry: ☑ Pole: ☐ Log: ☐ Other:			Structure: Frame: ☐ Masonry: ☐ Pole: ☐ Log: ☐ Other:
Clpbd: ☐ Weatherbd: ☐ Vert: ☐ Wd. Shngl: ☐ Brick: ☑ Stone: ☐ Block: ☐ Metal: ☐ Asbestos: ☐ Vinyl: ☐ Tar Ppr: ☐			Siding material: Clpbd: ☐ Weatherbd: ☐ Vert: ☐ Wd. Shngl: ☐ Brick: ☐ Stone: ☐ Block: ☐ Metal: ☐ Asbestos: ☐ Vinyl: ☐ Tar Ppr: ☐
Brick: ☐ Stone: ☐ Block: ☐ Poured or Stucco: ☐ Tile: ☐			Foundation: Brick: ☐ Stone: ☐ Block: ☐ Poured or Stucco: ☐ Tile: ☐
Gable: ☑ Hipped: ☐ Flat: ☐ Mansard: ☐ Other:			Roof: Gable: ☐ Hipped: ☐ Flat: ☐ Mansard: ☐ Other:
Asphalt Shngl: ☑ Metal: ☐ Wood Shngl: ☐ Other:			Roof Material: Asphalt Shngl: ☐ Metal: ☐ Wood Shngl: ☐ Other:
Good: ☐ Fair: ☑ Alt: ☐ Vy Alt: ☐ Add., Major: ☐ Minor: ☐			Integrity: Good: ☐ Fair: ☐ Alt: ☐ Vy Alt: ☐ Add., Major: ☐ Minor: ☐
1700-1799: ☐ 1800-1859: ☐ 1860-1910: ☐ 1910-1945: ☑			Period: 1700-1799: ☐ 1800-1859: ☐ 1860-1910: ☐ 1910-1945: ☐
Bibliography and further notes on Reverse			BUILDING 3: or: Note:
Surveyed by: Date:			BUILDING 4: or: Note:

IL 422-0446

ILLINOIS RURAL SURVEY

County: McHenry | Site #: 4838 | Town:
¼: NE | Sec: 24 | TWP: 43N | Range: 8E
Street: 2111 Pool Ln | Street View: ☑
Industrial/Commercial Complex w/3 or more Bldgs.: ☐

FARMSTEAD ☐
House: ☑ 2 Houses: ☐ 1 Major Barn: ☐ 2 Mjr Barns: ☐ 3 Mjr Barns: ☐ Corn Cribs, 1: ☐, 2: ☐, 3+: ☐
Garage: ☑ Mech. Shed: ☐ Granary: ☐ Smokehouse: ☐ Summer Kitchen: ☐ Silo: ☐ Windmill: ☐
Grain Bins: ☐ Pump House: ☐ Hog Houses: ☐ Chicken Coop: ☐ Outhouse: ☐ Mobile Homes: ☐
Sheds, 1-3: ☐ 3+: ☐ Metal Bldgs: ☐ Comments:

FRAME# 13	Pres. Funct.: Residence	Same ? ☑	w/ BUILDING 2 FRAME# / Pres. Funct.: / Same ? ☐
Residence: ☑ Outbuilding: ☐ Public: ☐ Commercial: ☐ Barn: ☐ Industrial: ☐ Structural: ☐ Religious: ☐			Original Function: Residence: ☐ Outbuilding: ☐ Public: ☐ Commercial: ☐ Barn: ☐ Industrial: ☐ Structural: ☐ Religious: ☐
Deteriorated: ☐ Abandoned: ☐ Lrg: ☑ Md: ☐ Sm: ☐			Condition/Usefulness: Deteriorated: ☐ Abandoned: ☐ Lrg: ☐ Md: ☐ Sm: ☐
2111 or: 106	Stories: 1: ☑ 1-½: ☐ 2: ☐ 2+: ☐		Building TYPE: or: / Stories: 1: ☐ 1-½: ☐ 2: ☐ 2+: ☐
Frame: ☐ Masonry: ☐ Pole: ☐ Log: ☐ Other:			Structure: Frame: ☐ Masonry: ☐ Pole: ☐ Log: ☐ Other:
Clpbd: ☐ Weathrbd: ☐ Vert: ☐ Wd. Shngl: ☐ Brick: ☐ Stone: ☐ Block: ☐ Metal: ☐ Asbestos: ☑ Vinyl: ☐ Tar Ppr: ☐			Siding material: Clpbd: ☐ Weathrbd: ☐ Vert: ☐ Wd. Shngl: ☐ Brick: ☐ Stone: ☐ Block: ☐ Metal: ☐ Asbestos: ☐ Vinyl: ☐ Tar Ppr: ☐
Brick: ☐ Stone: ☐ Block: ☐ Poured or Stucco: ☐ Tile: ☐			Foundation: Brick: ☐ Stone: ☐ Block: ☐ Poured or Stucco: ☐ Tile: ☐
Gable: ☑ Hipped: ☐ Flat: ☐ Mansard: ☐ Other:			Roof: Gable: ☐ Hipped: ☐ Flat: ☐ Mansard: ☐ Other:
Asphalt Shngl: ☑ Metal: ☐ Wood Shngl: ☐ Other:			Roof Material: Asphalt Shngl: ☐ Metal: ☐ Wood Shngl: ☐ Other:
Good: ☐ Fair: ☑ Alt: ☐ Vy Alt'd: ☐ Add., Major: ☑ Minor: ☐			Integrity: Good: ☐ Fair: ☐ Alt: ☐ Vy Alt'd: ☐ Add., Major: ☐ Minor: ☐
1700-1799: ☐ 1800-1859: ☐ 1860-1910: ☐ 1910-1945: ☑			Period: 1700-1799: ☐ 1800-1859: ☐ 1860-1910: ☐ 1910-1945: ☐
Bibliography and further notes on Reverse			BUILDING 3: or: Note:
Surveyed by: Date:			BUILDING 4: or: Note:

IL 422-6466

ILLINOIS RURAL SURVEY

County: McHenry | Site #: 4839 | Town:
¼: NE | Sec: 24 | TWP: 43N | Range: 8E
Street: 2121 Pool Ln | Street View: ☑
Industrial/Commercial Complex w/3 or more Bldgs.: ☐

FARMSTEAD ☐
House: ☑ 2 Houses: ☐ 1 Major Barn: ☐ 2 Mjr Barns: ☐ 3 Mjr Barns: ☐ Corn Cribs, 1: ☐, 2: ☐, 3+: ☐
Garage: ☐ Mech. Shed: ☐ Granary: ☐ Smokehouse: ☐ Summer Kitchen: ☐ Silo: ☐ Windmill: ☐
Grain Bins: ☐ Pump House: ☐ Hog Houses: ☐ Chicken Coop: ☐ Outhouse: ☐ Mobile Homes: ☐
Sheds, 1-3: ☐ 3+: ☐ Metal Bldgs: ☐ Comments:



FRAME# 14	Pres. Funct.: Outbuilding	Same ? ☑	w/ BUILDING 2 FRAME# / Pres. Funct.: / Same ? ☐
Residence: ☐ Outbuilding: ☑ Public: ☐ Commercial: ☐ Barn: ☐ Industrial: ☐ Structural: ☐ Religious: ☐			Original Function: Residence: ☐ Outbuilding: ☐ Public: ☐ Commercial: ☐ Barn: ☐ Industrial: ☐ Structural: ☐ Religious: ☐
Deteriorated: ☐ Abandoned: ☐ Lrg: ☐ Md: ☐ Sm: ☑			Condition/Usefulness: Deteriorated: ☐ Abandoned: ☐ Lrg: ☐ Md: ☐ Sm: ☐
1110 or:	Stories: 1: ☑ 1-½: ☐ 2: ☐ 2+: ☐		Building TYPE: or: / Stories: 1: ☐ 1-½: ☐ 2: ☐ 2+: ☐
Frame: ☑ Masonry: ☐ Pole: ☐ Log: ☐ Other:			Structure: Frame: ☐ Masonry: ☐ Pole: ☐ Log: ☐ Other:
Clpbd: ☐ Weathrbd: ☐ Vert: ☑ Wd. Shngl: ☐ Brick: ☐ Stone: ☐ Block: ☐ Metal: ☐ Asbestos: ☐ Vinyl: ☐ Tar Ppr: ☐			Siding material: Clpbd: ☐ Weathrbd: ☐ Vert: ☐ Wd. Shngl: ☐ Brick: ☐ Stone: ☐ Block: ☐ Metal: ☐ Asbestos: ☐ Vinyl: ☐ Tar Ppr: ☐
Brick: ☐ Stone: ☐ Block: ☑ Poured or Stucco: ☐ Tile: ☐			Foundation: Brick: ☐ Stone: ☐ Block: ☐ Poured or Stucco: ☐ Tile: ☐
Gable: ☐ Hipped: ☑ Flat: ☐ Mansard: ☐ Other:			Roof: Gable: ☐ Hipped: ☐ Flat: ☐ Mansard: ☐ Other:
Asphalt Shngl: ☑ Metal: ☐ Wood Shngl: ☐ Other:			Roof Material: Asphalt Shngl: ☐ Metal: ☐ Wood Shngl: ☐ Other:
Good: ☐ Fair: ☑ Alt: ☐ Vy Alt'd: ☐ Add., Major: ☑ Minor: ☐			Integrity: Good: ☐ Fair: ☐ Alt: ☐ Vy Alt'd: ☐ Add., Major: ☐ Minor: ☐
1700-1799: ☐ 1800-1859: ☐ 1860-1910: ☐ 1910-1945: ☑			Period: 1700-1799: ☐ 1800-1859: ☐ 1860-1910: ☐ 1910-1945: ☐
Bibliography and further notes on Reverse			BUILDING 3: or: Note:
Surveyed by: Date:			BUILDING 4: or: Note:

IL 422-6466

ILLINOIS RURAL SURVEY

County: McHenry | Site #: 4840 | Town:
¼: NW | Sec: 19 | TWP: 43N | Range: 9E
Street: Grove Ln | Street View: ☑
Industrial/Commercial Complex w/3 or more Bldgs.: ☐

FARMSTEAD ☐
House: ☑ 2 Houses: ☐ 1 Major Barn: ☐ 2 Mjr Barns: ☐ 3 Mjr Barns: ☐ Corn Cribs, 1: ☐, 2: ☐, 3+: ☐
Garage: ☐ Mech. Shed: ☐ Grainery: ☐ Smokehouse: ☐ Summer Kitchen: ☐ Silo: ☐ Windmill: ☐
Grain Bins: ☐ Pump House: ☐ Hog House: ☐ Chicken Coop: ☐ Outhouse: ☐ Mobile Homes: ☐
Sheds, 1-3: ☐ 3+: ☐ Metal Bldgs: ☐ Comments:



PHOTO ES HERE

FRAME# 15 | Pres. Funct.: Residence | Same ? ☑

Residence: ☑ Outbuilding: ☐ Public: ☐ Commercial: ☐ Barn: ☐ Industrial: ☐ Structural: ☐ Religious: ☐
Deteriorated: ☐ Abandoned: ☐ Lrg ☐ Mdl ☑ Sml ☐
1 1 0 0 or: | Stories: 1: ☑ 1-½: ☐ 2: ☐ 2+: ☐
Frame: ☑ Masonry: ☐ Pole: ☐ Log: ☐ Other:
Clpbd: ☐ Weatherbd: ☐ Vert: ☐ Wd. Shngl: ☐ Brick: ☐
Stone: ☐ Block: ☐ Metal: ☑ Asbestos: ☐ Vinyl: ☐ Tar Ppr: ☐
Brick: ☐ Stone: ☐ Block: ☐ Poured or Stucco: ☐ Tile: ☐ Block shlts
Gable: ☑ Hipped: ☐ Flat: ☐ Mansard: ☐ Other:
Asphalt Shngl: ☑ Metal: ☐ Wood Shngl: ☐ Other:
Good: ☐ Fair: ☐ Alt: ☑ Vy Alt: ☐ Add., Major: ☑ Minor: ☐
1700-1799: ☐ 1800-1859: ☐ 1860-1910: ☐ 1910-1945: ☑

Bibliography and further notes on Reverse

Surveyed by: _____ Date: _____

IL 422-6485

BUILDING 2	
FRAME#	Pres. Funct.: ____ Same ? ☐
Original Function	Residence: ☐ Outbuilding: ☐ Public: ☐ Commercial: ☐ Barn: ☐ Industrial: ☐ Structural: ☐ Religious: ☐
Condition/Usefulness	Deteriorated: ☐ Abandoned: ☐ Lrg ☐ Mdl ☐ Sm ☐
Building TYPE	or: ____ Stories, 1: ☐ 1-½: ☐ 2: ☐ 2+: ☐
Structure	Frame: ☐ Masonry: ☐ Pole: ☐ Log: ☐ Other:
Siding material	Clpbd: ☐ Weatherbd: ☐ Vert: ☐ Wd. Shngl: ☐ Brick: ☐ Stone: ☐ Block: ☐ Metal: ☐ Asbestos: ☐ Vinyl: ☐ Tar Ppr: ☐
Foundation	Brick: ☐ Stone: ☐ Block: ☐ Poured or Stucco: ☐ Tile: ☐
Roof	Gable: ☐ Hipped: ☐ Flat: ☐ Mansard: ☐ Other:
Roof Material	Asphalt Shngl: ☐ Metal: ☐ Wood Shngl: ☐ Other:
Integrity	Good: ☐ Fair: ☐ Alt: ☐ Vy Alt: ☐ Add., Major: ☐ Minor: ☐
Period	1700-1799: ☐ 1800-1859: ☐ 1860-1910: ☐ 1910-1945: ☐
BUILDING 3	or: ____ Note:
BUILDING 4	or: ____ Note:

ILLINOIS RURAL SURVEY

County: McHenry | Site #: 4841 | Town:
¼: NW | Sec: 19 | TWP: 43N | Range: 9E
Street: Grove Ln | Street View: ☑
Industrial/Commercial Complex w/3 or more Bldgs.: ☐

FARMSTEAD ☐
House: ☐ 2 Houses: ☐ 1 Major Barn: ☐ 2 Mjr Barns: ☐ 3 Mjr Barns: ☐ Corn Cribs, 1: ☐, 2: ☐, 3+: ☐
Garage: ☐ Mech. Shed: ☐ Grainery: ☐ Smokehouse: ☐ Summer Kitchen: ☐ Silo: ☐ Windmill: ☐
Grain Bins: ☐ Pump House: ☐ Hog House: ☐ Chicken Coop: ☐ Outhouse: ☐ Mobile Homes: ☐
Sheds, 1-3: ☐ 3+: ☐ Metal Bldgs: ☐ Comments:



FRAME# 16 | Pres. Funct.: Residence | Same ? ☑

Residence: ☑ Outbuilding: ☐ Public: ☐ Commercial: ☐ Barn: ☐ Industrial: ☐ Structural: ☐ Religious: ☐
Deteriorated: ☐ Abandoned: ☐ Lrg ☐ Mdl ☑ Sml ☐
1 1 0 0 or: | Stories: 1: ☑ 1-½: ☐ 2: ☐ 2+: ☐
Frame: ☑ Masonry: ☐ Pole: ☐ Log: ☐ Other:
Clpbd: ☐ Weatherbd: ☐ Vert: ☐ Wd. Shngl: ☐ Brick: ☐
Stone: ☐ Block: ☐ Metal: ☑ Asbestos: ☐ Vinyl: ☐ Tar Ppr: ☐
Brick: ☐ Stone: ☐ Block: ☐ Poured or Stucco: ☐ Tile: ☐
Gable: ☑ Hipped: ☐ Flat: ☐ Mansard: ☐ Other:
Asphalt Shngl: ☑ Metal: ☐ Wood Shngl: ☐ Other:
Good: ☐ Fair: ☐ Alt: ☑ Vy Alt: ☐ Add., Major: ☑ Minor: ☐
1700-1799: ☐ 1800-1859: ☐ 1860-1910: ☐ 1910-1945: ☑

Bibliography and further notes on Reverse

Surveyed by: _____ Date: _____

IL 422-6485

BUILDING 2	
FRAME#	Pres. Funct.: ____ Same ? ☐
Original Function	Residence: ☐ Outbuilding: ☐ Public: ☐ Commercial: ☐ Barn: ☐ Industrial: ☐ Structural: ☐ Religious: ☐
Condition/Usefulness	Deteriorated: ☐ Abandoned: ☐ Lrg ☐ Mdl ☐ Sm ☐
Building TYPE	or: ____ Stories, 1: ☐ 1-½: ☐ 2: ☐ 2+: ☐
Structure	Frame: ☐ Masonry: ☐ Pole: ☐ Log: ☐ Other:
Siding material	Clpbd: ☐ Weatherbd: ☐ Vert: ☐ Wd. Shngl: ☐ Brick: ☐ Stone: ☐ Block: ☐ Metal: ☐ Asbestos: ☐ Vinyl: ☐ Tar Ppr: ☐
Foundation	Brick: ☐ Stone: ☐ Block: ☐ Poured or Stucco: ☐ Tile: ☐
Roof	Gable: ☐ Hipped: ☐ Flat: ☐ Mansard: ☐ Other:
Roof Material	Asphalt Shngl: ☐ Metal: ☐ Wood Shngl: ☐ Other:
Integrity	Good: ☐ Fair: ☐ Alt: ☐ Vy Alt: ☐ Add., Major: ☐ Minor: ☐
Period	1700-1799: ☐ 1800-1859: ☐ 1860-1910: ☐ 1910-1945: ☐
BUILDING 3	or: ____ Note
BUILDING 4	or: ____ Note

ILLINOIS RURAL SURVEY

County: McHenry | Site #: 4842 | Town:

¼: NW | Sec: 19 | TWP: 43N | Range: 9E

Street: 1905 Grove Ln | Street View: ☒

Industrial/Commercial Complex w/3 or more Bldgs.: ☐

FARMSTEAD ☐

House: ☒ 2 Houses: ☐ 1 Major Barn: ☐ 2 Mjr Barns: ☐ 3 Mjr Barns: ☐ Corn Cribs, 1: ☐, 2: ☐, 3+: ☐

Garage: ☒ Mach. Shed: ☐ Grainery: ☐ Smokehouse: ☐ Summer Kitchen: ☐ Silo: ☐ Windmill: ☐

Grain Bins: ☐ Pump House: ☐ Hog House: ☐ Chicken Coop: ☐ Outhouse: ☐ Mobile Homes: ☐

Sheds, 1-3: ☐ 3+: ☐ Metal Bldgs: ☐ Comments:

FRAME# 17	Pres. Funct.: Cottage	Same ? ☒	#1 BUILDING 2nd
Residence: ☒ Outbuilding: ☐ Public: ☐ Commercial: ☐ Barn: ☐ Industrial: ☐ Structural: ☐ Religious: ☐			Original Function
Deteriorated: ☐ Abandoned: ☐ Lrg ☐ Md ☒ Sml ☐			Condition/Use/Size
1 1 1 1 or:	Stories, 1: ☐ 1-½: ☒ 2: ☐ 2+: ☐		Building TYPE
Frame: ☒ Masonry: ☐ Pole: ☐ Log: ☐ Other:			Structure
Clpbd: ☐ Weatherbd: ☐ Vert: ☐ Wd. Shngl: ☐ Brick: ☐ Stone: ☐ Block: ☐ Metal: ☐ Asbestos: ☒ Vinyl: ☐ Tar Ppr: ☐			Siding material
Brick: ☐ Stone: ☐ Block: ☒ Poured or Stucco: ☐ Tile: ☐			Foundation
Gable: ☒ Hipped: ☐ Flat: ☐ Mansard: ☐ Other:			Roof
Asphalt Shngl: ☒ Metal: ☐ Wood Shngl: ☐ Other:			Roof Material
Good: ☐ Fair: ☒ Alt: ☐ Vy Alt'd: ☐ Add., Major: ☐ Minor: ☐			Integrity
1700-1799: ☐ 1800-1859: ☐ 1860-1910: ☐ 1910-1945: ☒			Period
Bibliography and further notes on Reverse			BUILDING 3
Surveyed by: Date:			BUILDING 4

FRAME# | Pres. Funct.: | Same ? ☐

Residence: ☐ Outbuilding: ☐ Public: ☐ Commercial: ☐ Barn: ☐ Industrial: ☐ Structural: ☐ Religious: ☐

Deteriorated: ☐ Abandoned: ☐ Lrg ☐ Md ☐ Sml ☐

or: | Stories, 1: ☐ 1-½: ☐ 2: ☐ 2+: ☐

Frame: ☐ Masonry: ☐ Pole: ☐ Log: ☐ Other:

Clpbd: ☐ Weatherbd: ☐ Vert: ☐ Wd. Shngl: ☐ Brick: ☐ Stone: ☐ Block: ☐ Metal: ☐ Asbestos: ☐ Vinyl: ☐ Tar Ppr: ☐

Brick: ☐ Stone: ☐ Block: ☐ Poured or Stucco: ☐ Tile: ☐

Gable: ☐ Hipped: ☐ Flat: ☐ Mansard: ☐ Other:

Asphalt Shngl: ☐ Metal: ☐ Wood Shngl: ☐ Other:

Good: ☐ Fair: ☐ Alt: ☐ Vy Alt'd: ☐ Add., Major: ☐ Minor: ☐

1700-1799: ☐ 1800-1859: ☐ 1860-1910: ☐ 1910-1945: ☐

BUILDING 3 | or: | Note:

BUILDING 4 | or: | Note:

IL 422-8466

ILLINOIS RURAL SURVEY

County: McHenry | Site #: 4843 | Town:

¼: NW | Sec: 19 | TWP: 43N | Range: 9E

Street: 1907 Grove Ln | Street View: ☐

Industrial/Commercial Complex w/3 or more Bldgs.: ☐

FARMSTEAD ☐

House: ☐ 2 Houses: ☐ 1 Major Barn: ☐ 2 Mjr Barns: ☐ 3 Mjr Barns: ☐ Corn Cribs, 1: ☐, 2: ☐, 3+: ☐

Garage: ☐ Mach. Shed: ☐ Grainery: ☐ Smokehouse: ☐ Summer Kitchen: ☐ Silo: ☐ Windmill: ☐

Grain Bins: ☐ Pump House: ☐ Hog House: ☐ Chicken Coop: ☐ Outhouse: ☐ Mobile Homes: ☐

Sheds, 1-3: ☐ 3+: ☐ Metal Bldgs: ☐ Comments:

PHOTO ES HERE

FRAME# 18	Pres. Funct.: Cottage	Same ? ☒	#1 BUILDING 2nd
Residence: ☒ Outbuilding: ☐ Public: ☐ Commercial: ☐ Barn: ☐ Industrial: ☐ Structural: ☐ Religious: ☐			Original Function
Deteriorated: ☐ Abandoned: ☐ Lrg ☐ Md ☐ Sml ☒			Condition/Use/Size
1 1 1 1 or:	Stories, 1: ☒ 1-½: ☐ 2: ☐ 2+: ☐		Building TYPE
Frame: ☒ Masonry: ☐ Pole: ☐ Log: ☐ Other:			Structure
Clpbd: ☐ Weatherbd: ☐ Vert: ☐ Wd. Shngl: ☐ Brick: ☐ Stone: ☐ Block: ☐ Metal: ☒ Asbestos: ☐ Vinyl: ☐ Tar Ppr: ☐			Siding material
Brick: ☐ Stone: ☐ Block: ☒ Poured or Stucco: ☐ Tile: ☐			Foundation
Gable: ☒ Hipped: ☐ Flat: ☐ Mansard: ☐ Other:			Roof
Asphalt Shngl: ☒ Metal: ☐ Wood Shngl: ☐ Other:			Roof Material
Good: ☐ Fair: ☐ Alt: ☒ Vy Alt'd: ☐ Add., Major: ☐ Minor: ☐			Integrity
1700-1799: ☐ 1800-1859: ☐ 1860-1910: ☐ 1910-1945: ☒			Period
Bibliography and further notes on Reverse			BUILDING 3
Surveyed by: Date:			BUILDING 4

FRAME# | Pres. Funct.: | Same ? ☐

Residence: ☐ Outbuilding: ☐ Public: ☐ Commercial: ☐ Barn: ☐ Industrial: ☐ Structural: ☐ Religious: ☐

Deteriorated: ☐ Abandoned: ☐ Lrg ☐ Md ☐ Sml ☐

or: | Stories, 1: ☐ 1-½: ☐ 2: ☐ 2+: ☐

Frame: ☐ Masonry: ☐ Pole: ☐ Log: ☐ Other:

Clpbd: ☐ Weatherbd: ☐ Vert: ☐ Wd. Shngl: ☐ Brick: ☐ Stone: ☐ Block: ☐ Metal: ☐ Asbestos: ☐ Vinyl: ☐ Tar Ppr: ☐

Brick: ☐ Stone: ☐ Block: ☐ Poured or Stucco: ☐ Tile: ☐

Gable: ☐ Hipped: ☐ Flat: ☐ Mansard: ☐ Other:

Asphalt Shngl: ☐ Metal: ☐ Wood Shngl: ☐ Other:

Good: ☐ Fair: ☐ Alt: ☐ Vy Alt'd: ☐ Add., Major: ☐ Minor: ☐

1700-1799: ☐ 1800-1859: ☐ 1860-1910: ☐ 1910-1945: ☐

BUILDING 3 | or: | Note:

BUILDING 4 | or: | Note:

IL 422-8466

ILLINOIS RURAL SURVEY

County: McHenry | Site #: 4844 | Town:

¼: NW | Sec: 19 | TWP: 43N | Range: 9E

Street: 1917 Pierce Dr | Street View: ☐ ✓

Industrial/Commercial Complex w/3 or more Bldgs.: ☐

FARMSTEAD ☐

House: ☐ 2 Houses: ☐ 1 Major Barn: ☐ 2 Mjr Barns: ☐ 3 Mjr Barns: ☐ Corn Cribs, 1: ☐, 2: ☐, 3+: ☐

Garage: ☐ Mech. Shed: ☐ Grainary: ☐ Smokehouse: ☐ Summer Kitchen: ☐ Silo: ☐ Windmill: ☐

Grain Bins: ☐ Pump House: ☐ Hog House: ☐ Chicken Coop: ☐ Outhouse: ☐ Mobile Homes: ☐

Sheds, 1-3: ☐ 3+: ☐ Metal Bldgs: ☐ Comments:

FRAME# 19	Pres. Funct.: Residence	Same ? ☑	
Residence: ☑ Outbuilding: ☐ Public: ☐ Commercial: ☐ Barn: ☐ Industrial: ☐ Structural: ☐ Religious: ☐			
Deteriorated: ☐ Abandoned: ☐ Lrg ☒ Mid ☐ Sml ☐			
☐☐☐☐ or:	Stories, 1: ☐ 1-½: ☑ 2: ☐ 2+: ☐		
Frame: ☑ Masonry: ☐ Pole: ☐ Log: ☐ Other:			
Clpbrd: ☒ Weatherbd: ☐ Vert: ☐ Wd. Shngl: ☐ Brick: ☐ Stone: ☐ Block: ☐ Metal: ☐ Asbestos: ☐ Vinyl: ☐ Tar Ppr: ☐			
Brick: ☐ Stone: ☐ Block: ☐ Poured or Stucco: ☐ Tile: ☐			
Gable: ☐ Hipped: ☒ Flat: ☐ Mansard: ☐ Other:			
Asphalt Shngl: ☒ Metal: ☐ Wood Shngl: ☐ Other:			
Good: ☒ Fair: ☐ Alt: ☐ Vy Alt: ☐ Add., Major: ☐ Minor: ☐			
1700-1799: ☐ 1800-1859: ☐ 1860-1910: ☐ 1910-1945: ☒			
Bibliography and further notes on Reverse			
Surveyed by:	Date:		

BUILDING 2	FRAME#	Pres. Funct.: Same ? ☐
Original Function	Residence: ☐ Outbuilding: ☐ Public: ☐ Commercial: ☐ Barn: ☐ Industrial: ☐ Structural: ☐ Religious: ☐	
Condition/use/size	Deteriorated: ☐ Abandoned: ☐ Lrg ☐ Mid ☐ Sm ☐	
Building TYPE	☐☐☐☐ or:	Stories, 1: ☐ 1-½: ☐ 2: ☐ 2+: ☐
Structure	Frame: ☐ Masonry: ☐ Pole: ☐ Log: ☐ Other:	
Siding material	Clpbd: ☐ Weatherbd: ☐ Vert: ☐ Wd. Shngl: ☐ Brick: ☐ Stone: ☐ Block: ☐ Metal: ☐ Asbestos: ☐ Vinyl: ☐ Tar Ppr: ☐	
Foundation	Brick: ☐ Stone: ☐ Block: ☐ Poured or Stucco: ☐ Tile: ☐	
Roof	Gable: ☐ Hipped: ☐ Flat: ☐ Mansard: ☐ Other:	
Roof Material	Asphalt Shngl: ☐ Metal: ☐ Wood Shngl: ☐ Other:	
Integrity	Good: ☐ Fair: ☐ Alt: ☐ Vy Alt: ☐ Add., Major: ☐ Minor: ☐	
Period	1700-1799: ☐ 1800-1859: ☐ 1860-1910: ☐ 1910-1945: ☐	
BUILDING 3	☐☐☐☐ or:	Note:
BUILDING 4	☐☐☐☐ or:	Note:

IL 423-0486

ILLINOIS RURAL SURVEY

County: McHenry | Site #: 4845 | Town:

¼: NW | Sec: 19 | TWP: 43N | Range: 9E

Street: 1923 Pierce Dr | Street View: ☐

Industrial/Commercial Complex w/3 or more Bldgs.: ☐

FARMSTEAD ☐

House: ☑ 2 Houses: ☐ 1 Major Barn: ☐ 2 Mjr Barns: ☐ 3 Mjr Barns: ☐ Corn Cribs, 1: ☐, 2: ☐, 3+: ☐

Garage: ☑ Mech. Shed: ☐ Grainary: ☐ Smokehouse: ☐ Summer Kitchen: ☐ Silo: ☐ Windmill: ☐

Grain Bins: ☐ Pump House: ☐ Hog House: ☐ Chicken Coop: ☐ Outhouse: ☒ Mobile Homes: ☐

Sheds, 1-3: ☐ 3+: ☐ Metal Bldgs: ☐ Comments:

FRAME# 20	Pres. Funct.: Residence	Same ? ☐	
Residence: ☑ Outbuilding: ☐ Public: ☐ Commercial: ☐ Barn: ☐ Industrial: ☐ Structural: ☐ Religious: ☐			
Deteriorated: ☐ Abandoned: ☐ Lrg ☐ Mid ☐ Sml ☐			
☐☐☐☐ or:	Stories, 1: ☐ 1-½: ☒ 2: ☐ 2+: ☐		
Frame: ☑ Masonry: ☐ Pole: ☐ Log: ☐ Other:			
Clpbrd: ☒ Weatherbd: ☐ Vert: ☐ Wd. Shngl: ☐ Brick: ☐ Stone: ☐ Block: ☐ Metal: ☐ Asbestos: ☐ Vinyl: ☐ Tar Ppr: ☐			
Brick: ☐ Stone: ☐ Block: ☐ Poured or Stucco: ☐ Tile: ☐			
Gable: ☒ Hipped: ☐ Flat: ☐ Mansard: ☐ Other:			
Asphalt Shngl: ☒ Metal: ☐ Wood Shngl: ☐ Other:			
Good: ☐ Fair: ☒ Alt: ☐ Vy Alt: ☐ Add., Major: ☐ Minor: ☐			
1700-1799: ☐ 1800-1859: ☐ 1860-1910: ☐ 1910-1945: ☒			
Bibliography and further notes on Reverse			
Surveyed by:	Date:		

BUILDING 2	FRAME#	Pres. Funct.: Same ? ☐
Original Function	Residence: ☐ Outbuilding: ☐ Public: ☐ Commercial: ☐ Barn: ☐ Industrial: ☐ Structural: ☐ Religious: ☐	
Condition/use/size	Deteriorated: ☐ Abandoned: ☐ Lrg ☐ Mid ☐ Sm ☐	
Building TYPE	☐☐☐☐ or:	Stories, 1: ☐ 1-½: ☐ 2: ☐ 2+: ☐
Structure	Frame: ☐ Masonry: ☐ Pole: ☐ Log: ☐ Other:	
Siding material	Clpbd: ☐ Weatherbd: ☐ Vert: ☐ Wd. Shngl: ☐ Brick: ☐ Stone: ☐ Block: ☐ Metal: ☐ Asbestos: ☐ Vinyl: ☐ Tar Ppr: ☐	
Foundation	Brick: ☐ Stone: ☐ Block: ☐ Poured or Stucco: ☐ Tile: ☐	
Roof	Gable: ☐ Hipped: ☐ Flat: ☐ Mansard: ☐ Other:	
Roof Material	Asphalt Shngl: ☐ Metal: ☐ Wood Shngl: ☐ Other:	
Integrity	Good: ☐ Fair: ☐ Alt: ☐ Vy Alt: ☐ Add., Major: ☐ Minor: ☐	
Period	1700-1799: ☐ 1800-1859: ☐ 1860-1910: ☐ 1910-1945: ☐	
BUILDING 3	☐☐☐☐ or:	Note:
BUILDING 4	☐☐☐☐ or:	Note:

IL 423-0486

ILLINOIS RURAL SURVEY

County: McHenry | Site #: 4846 | Town:
¼: NW | Sec: 19 | TWP: 43N | Range: 9E
Street: 2015 Grove Ln | Street View: ☒
Industrial/Commercial Complex w/3 or more Bldgs.: ☐

FARMSTEAD ☐
House: ☐ 2 Houses: ☐ 1 Major Barn: ☐ 2 Mjr Barns: ☐ 3 Mjr Barns: ☐ Corn Cribs, 1: ☐, 2: ☐, 3+: ☐
Garage: ☐ Mach. Shed: ☐ Granary: ☐ Smokehouse: ☐ Summer Kitchen: ☐ Silo: ☐ Windmill: ☐
Grain Bins: ☐ Pump House: ☐ Hog Houses: ☐ Chicken Coop: ☐ Outhouse: ☐ Mobile Homes: ☐
Sheds, 1-2: ☐ 3+: ☐ Metal Bldgs: ☐ Comments:

FRAME# 21	Pres. Funct.: Residence	Same ? ☒	#1 BUILDING 2# FRAME# / Pres. Funct.: / Same ? ☐
Residence: ☒ Outbuilding: ☐ Public: ☐ Commercial: ☐ Barn: ☐ Industrial: ☐ Structural: ☐ Religious: ☐			Original Function: Residence: ☐ Outbuilding: ☐ Public: ☐ Commercial: ☐ Barn: ☐ Industrial: ☐ Structural: ☐ Religious: ☐
Deteriorated: ☐ Abandoned: ☐ Lrg: ☒ Md: ☐ Sml: ☐			Condition/usefulness: Deteriorated: ☐ Abandoned: ☐ Lrg: ☐ Md: ☐ Sm: ☐
1 1 1 0 or:	Stories, 1: ☐ 1-½: ☒ 2: ☐ 2+: ☐		Building TYPE: or: / Stories, 1: ☐ 1-½: ☐ 2: ☐ 2+: ☐
Frame: ☒ Masonry: ☐ Pole: ☐ Log: ☐ Other:			Structure: Frame: ☐ Masonry: ☐ Pole: ☐ Log: ☐ Other:
Clpbd: ☐ Weatherbd: ☐ Vert: ☐ Wd. Shngl: ☐ Brick: ☐ Stone: ☐ Block: ☐ Metal: ☒ Asbestos: ☐ Vinyl: ☐ Tar Ppr: ☐			Siding material: Clpbd: ☐ Weatherbd: ☐ Vert: ☐ Wd. Shngl: ☐ Brick: ☐ Stone: ☐ Block: ☐ Metal: ☐ Asbestos: ☐ Vinyl: ☐ Tar Ppr: ☐
Brick: ☐ Stone: ☐ Block: ☐ Poured or Stucco: ☐ Tile: ☐			Foundation: Brick: ☐ Stone: ☐ Block: ☐ Poured or Stucco: ☐ Tile: ☐
Gable: ☐ Hipped: ☒ Flat: ☐ Mansard: ☐ Other:			Roof: Gable: ☐ Hipped: ☐ Flat: ☐ Mansard: ☐ Other:
Asphalt Shngl: ☒ Metal: ☐ Wood Shngl: ☐ Other:			Roof Material: Asphalt Shngl: ☐ Metal: ☐ Wood Shngl: ☐ Other:
Good: ☐ Fair: ☒ Alt: ☐ Vy Alt'd: ☐ Add., Major: ☐ Minor: ☐			Integrity: Good: ☐ Fair: ☐ Alt: ☐ Vy Alt'd: ☐ Add., Major: ☐ Minor: ☐
1700-1799: ☐ 1800-1859: ☐ 1860-1910: ☐ 1910-1945: ☒			Period: 1700-1799: ☐ 1800-1859: ☐ 1860-1910: ☐ 1910-1945: ☐
Bibliography and further notes on Reverse			BUILDING 3: or: Note:
Surveyed by: Date:			BUILDING 4: or: Note:

IL 422-0465

ILLINOIS RURAL SURVEY

County: McHenry | Site #: 4847 | Town:
¼: NW | Sec: 19 | TWP: 43N | Range: 9E
Street: 2017 Grove | Street View: ☒
Industrial/Commercial Complex w/3 or more Bldgs.: ☐

FARMSTEAD ☐
House: ☒ 2 Houses: ☐ 1 Major Barn: ☐ 2 Mjr Barns: ☐ 3 Mjr Barns: ☐ Corn Cribs, 1: ☐, 2: ☐, 3+: ☐
Garage: ☒ Mach. Shed: ☐ Granary: ☐ Smokehouse: ☐ Summer Kitchen: ☐ Silo: ☐ Windmill: ☐
Grain Bins: ☐ Pump House: ☐ Hog Houses: ☐ Chicken Coop: ☐ Outhouse: ☐ Mobile Homes: ☐
Sheds, 1-2: ☐ 3+: ☐ Metal Bldgs: ☐ Comments:



FRAME# 22	Pres. Funct.: Residence	Same ? ☐	#1 BUILDING 2# FRAME# / Pres. Funct.: / Same ? ☐
Residence: ☐ Outbuilding: ☐ Public: ☐ Commercial: ☐ Barn: ☐ Industrial: ☐ Structural: ☐ Religious: ☐			Original Function: Residence: ☐ Outbuilding: ☐ Public: ☐ Commercial: ☐ Barn: ☐ Industrial: ☐ Structural: ☐ Religious: ☐
Deteriorated: ☐ Abandoned: ☐ Lrg: ☒ Md: ☐ Sml: ☐			Condition/usefulness: Deteriorated: ☐ Abandoned: ☐ Lrg: ☐ Md: ☐ Sm: ☐
1 1 0 1 or:	Stories, 1: ☐ 1-½: ☒ 2: ☐ 2+: ☐		Building TYPE: or: / Stories, 1: ☐ 1-½: ☐ 2: ☐ 2+: ☐
Frame: ☒ Masonry: ☐ Pole: ☐ Log: ☐ Other:			Structure: Frame: ☐ Masonry: ☐ Pole: ☐ Log: ☐ Other:
Clpbd: ☐ Weatherbd: ☐ Vert: ☐ Wd. Shngl: ☐ Brick: ☐ Stone: ☐ Block: ☐ Metal: ☒ Asbestos: ☐ Vinyl: ☐ Tar Ppr: ☐			Siding material: Clpbd: ☐ Weatherbd: ☐ Vert: ☐ Wd. Shngl: ☐ Brick: ☐ Stone: ☐ Block: ☐ Metal: ☐ Asbestos: ☐ Vinyl: ☐ Tar Ppr: ☐
Brick: ☐ Stone: ☐ Block: ☐ Poured or Stucco: ☐ Tile: ☐			Foundation: Brick: ☐ Stone: ☐ Block: ☐ Poured or Stucco: ☐ Tile: ☐
Gable: ☒ Hipped: ☐ Flat: ☐ Mansard: ☐ Other:			Roof: Gable: ☐ Hipped: ☐ Flat: ☐ Mansard: ☐ Other:
Asphalt Shngl: ☒ Metal: ☐ Wood Shngl: ☐ Other:			Roof Material: Asphalt Shngl: ☐ Metal: ☐ Wood Shngl: ☐ Other:
Good: ☐ Fair: ☐ Alt: ☒ Vy Alt'd: ☐ Add., Major: ☒ Minor: ☐			Integrity: Good: ☐ Fair: ☐ Alt: ☐ Vy Alt'd: ☐ Add., Major: ☐ Minor: ☐
1700-1799: ☐ 1800-1859: ☐ 1860-1910: ☐ 1910-1945: ☒			Period: 1700-1799: ☐ 1800-1859: ☐ 1860-1910: ☐ 1910-1945: ☐
Bibliography and further notes on Reverse			BUILDING 3: or: Note:
Surveyed by: Date:			BUILDING 4: or: Note:

IL 422-0465

ILLINOIS RURAL SURVEY

PHOTO (Additional photos on back)

County: McHenry	Site #: 4848	Town:	
¼: NW	Sec: 19	TWP: 43N	Range: 9E
Street: 2019 Grove		Street View: ☐	

Industrial/Commercial Complex w/3 or more Bldgs.: ☐

FARMSTEAD ☐

House: ☐ 2 Houses: ☐ 1 Major Barn: ☐ 2 Mjr Barns: ☐ 3 Mjr Barns: ☐ Corn Cribs, 1: ☐, 2: ☐, 3+: ☐
Garage: ☐ Mech. Shed: ☐ Grainery: ☐ Smokehouse: ☐ Summer Kitchen: ☐ Silo: ☐ Windmill: ☐
Grain Bins: ☐ Pump House: ☐ Hog Houses: ☐ Chicken Coop: ☐ Outhouse: ☐ Mobile Homes: ☐
Sheds, 1-3: ☐ 3+: ☐ Metal Bldgs: ☐ Comments:

FRAME# 23	Pres. Funct.: Cottage	Same ? ☒	
Residence: ☒ Outbuilding: ☐ Public: ☐ Commercial: ☐ Barn: ☐ Industrial: ☐ Structural: ☐ Religious: ☐			
Deteriorated: ☐ Abandoned: ☐ Lrg ☐ Md ☐ Sml ☒			
1 0 6 or:	Stories, 1: ☒ 1-½: ☐ 2: ☐ 2+: ☐		
Frame: ☒ Masonry: ☐ Pole: ☐ Log: ☐ Other:			
Clpbd: ☐ Weathrbd: ☒ Vert: ☐ Wd. Shngl: ☐ Brick: ☐ Stone: ☐ Block: ☐ Metal: ☐ Asbestos: ☐ Vinyl: ☐ Tar Ppr: ☐			
Brick: ☐ Stone: ☐ Block: ☒ Poured or Stucco: ☐ Tile: ☐			
Gable: ☒ Hipped: ☐ Flat: ☐ Mansard: ☐ Other:			
Asphalt Shngl: ☒ Metal: ☐ Wood Shngl: ☐ Other:			
Good: ☐ Fair: ☒ Altr: ☐ Vy Altd: ☐ Add., Major: ☐ Minor: ☒			
1700-1799: ☐ 1800-1859: ☐ 1860-1910: ☐ 1910-1945: ☒			
Bibliography and further notes on Reverse			
Surveyed by:	Date:		

■1 BUILDING 2■	FRAME#	Pres. Funct.: Same ? ☐
Original Function	Residence: ☐ Outbuilding: ☐ Public: ☐ Commercial: ☐ Barn: ☐ Industrial: ☐ Structural: ☐ Religious: ☐	
Condition/use/size	Deteriorated: ☐ Abandoned: ☐ Lrg ☐ Md ☐ Sm ☐	
Building TYPE	or:	Stories, 1: ☐ 1-½: ☐ 2: ☐ 2+: ☐
Structure	Frame: ☐ Masonry: ☐ Pole: ☐ Log: ☐ Other:	
Siding material	Clpbd: ☐ Weathrbd: ☐ Vert: ☐ Wd. Shngl: ☐ Brick: ☐ Stone: ☐ Block: ☐ Metal: ☐ Asbestos: ☐ Vinyl: ☐ Tar Ppr: ☐	
Foundation	Brick: ☐ Stone: ☐ Block: ☐ Poured or Stucco: ☐ Tile: ☐	
Roof	Gable: ☐ Hipped: ☐ Flat: ☐ Mansard: ☐ Other:	
Roof Material	Asphalt Shngl: ☐ Metal: ☐ Wood Shngl: ☐ Other:	
Integrity	Good: ☐ Fair: ☐ Altr: ☐ Vy Altd: ☐ Add., Major: ☐ Minor: ☐	
Period	1700-1799: ☐ 1800-1859: ☐ 1860-1910: ☐ 1910-1945: ☐	
BUILDING 3	or:	Note:
BUILDING 4	or:	Note:

IL 422-0465

ILLINOIS RURAL SURVEY



County: McHenry	Site #: 4849	Town:	
¼: NW	Sec: 19	TWP: 43N	Range: 9E
Street: 2021 Grove		Street View: ☒	

Industrial/Commercial Complex w/3 or more Bldgs.: ☐

FARMSTEAD ☐

House: ☒ 2 Houses: ☐ 1 Major Barn: ☐ 2 Mjr Barns: ☐ 3 Mjr Barns: ☐ Corn Cribs, 1: ☐, 2: ☐, 3+: ☐
Garage: ☐ Mech. Shed: ☐ Grainery: ☐ Smokehouse: ☐ Summer Kitchen: ☐ Silo: ☐ Windmill: ☐
Grain Bins: ☐ Pump House: ☐ Hog Houses: ☐ Chicken Coop: ☐ Outhouse: ☐ Mobile Homes: ☐
Sheds, 1-3: ☐ 3+: ☐ Metal Bldgs: ☐ Comments:

FRAME# 24	Pres. Funct.: Cottage	Same ? ☒	
Residence: ☒ Outbuilding: ☐ Public: ☐ Commercial: ☐ Barn: ☐ Industrial: ☐ Structural: ☐ Religious: ☐			
Deteriorated: ☐ Abandoned: ☐ Lrg ☐ Md ☐ Sml ☒			
1 1 1 or:	Stories, 1: ☐ 1-½: ☒ 2: ☐ 2+: ☐		
Frame: ☒ Masonry: ☐ Pole: ☐ Log: ☐ Other:			
Clpbd: ☒ Weathrbd: ☐ Vert: ☐ Wd. Shngl: ☐ Brick: ☐ Stone: ☐ Block: ☐ Metal: ☐ Asbestos: ☐ Vinyl: ☐ Tar Ppr: ☐			
Brick: ☐ Stone: ☐ Block: ☐ Poured or Stucco: ☐ Tile: ☐			
Gable: ☒ Hipped: ☐ Flat: ☐ Mansard: ☐ Other:			
Asphalt Shngl: ☒ Metal: ☐ Wood Shngl: ☐ Other:			
Good: ☐ Fair: ☒ Altr: ☐ Vy Altd: ☐ Add., Major: ☐ Minor: ☒			
1700-1799: ☐ 1800-1859: ☐ 1860-1910: ☐ 1910-1945: ☒			
Bibliography and further notes on Reverse			
Surveyed by:	Date:		

■1 BUILDING 2■	FRAME#	Pres. Funct.: Same ? ☐
Original Function	Residence: ☐ Outbuilding: ☐ Public: ☐ Commercial: ☐ Barn: ☐ Industrial: ☐ Structural: ☐ Religious: ☐	
Condition/use/size	Deteriorated: ☐ Abandoned: ☐ Lrg ☐ Md ☐ Sm ☐	
Building TYPE	or:	Stories, 1: ☐ 1-½: ☐ 2: ☐ 2+: ☐
Structure	Frame: ☐ Masonry: ☐ Pole: ☐ Log: ☐ Other:	
Siding material	Clpbd: ☐ Weathrbd: ☐ Vert: ☐ Wd. Shngl: ☐ Brick: ☐ Stone: ☐ Block: ☐ Metal: ☐ Asbestos: ☐ Vinyl: ☐ Tar Ppr: ☐	
Foundation	Brick: ☐ Stone: ☐ Block: ☐ Poured or Stucco: ☐ Tile: ☐	
Roof	Gable: ☐ Hipped: ☐ Flat: ☐ Mansard: ☐ Other:	
Roof Material	Asphalt Shngl: ☐ Metal: ☐ Wood Shngl: ☐ Other:	
Integrity	Good: ☐ Fair: ☐ Altr: ☐ Vy Altd: ☐ Add., Major: ☐ Minor: ☐	
Period	1700-1799: ☐ 1800-1859: ☐ 1860-1910: ☐ 1910-1945: ☐	
BUILDING 3	or:	Note:
BUILDING 4	or:	Note:

IL 422-0465

ILLINOIS RURAL SURVEY

County: McHenry | Site #: 4850 | Town:

¼: NW | Sec: 19 | TWP: 43N | Range: 9E

Street: 2023 Moore | Street View: ☒

Industrial/Commercial Complex w/3 or more Bldgs.: ☐

FARMSTEAD ☐

House: ☐ 2 Houses: ☐ 1 Major Barn: ☐ 2 Mjr Barns: ☐ 3 Mjr Barns: ☐ Corn Cribs, 1: ☐, 2: ☐, 3+: ☐

Garage: ☐ Mach. Shed: ☐ Granary: ☐ Smokehouse: ☐ Summer Kitchen: ☐ Silo: ☐ Windmill: ☐

Grain Bins: ☐ Pump House: ☐ Hog House: ☐ Chicken Coop: ☐ Outhouse: ☐ Mobile Homes: ☐

Sheds, 1-3: ☐ 3+: ☐ Metal Bldgs: ☐ Comments: _____



FRAME# 25	Pres. Funct.: Church	Same 2: ☒	≥1 BUILDING 2 ≥
Residence: ☒ Outbuilding: ☐ Public: ☐ Commercial: ☐ Barn: ☐ Industrial: ☐ Structural: ☐ Religious: ☐			Original Function
Deteriorated: ☐ Abandoned: ☐ Lrg: ☒ Mid: ☐ Sml: ☐			Condition/usefulness
1 / 149 or:	Stories: 1: ☐ 1-½: ☒ 2: ☐ 2+: ☐		Building TYPE
Frame: ☒ Masonry: ☐ Pole: ☐ Log: ☐ Other: _____			Structure
Clpbd: ☐ Weathrbd: ☐ Vert: ☐ Wd. Shngl: ☐ Brick: ☐ Stone: ☐ Block: ☐ Metal: ☒ Asbestos: ☐ Vinyl: ☐ Tar Ppr: ☐			Siding material
Brick: ☐ Stone: ☐ Block: ☐ Poured or Stucco: ☐ Tile: ☐			Foundation
Gable: ☒ Hipped: ☐ Flat: ☐ Mansard: ☐ Other: _____			Roof
Asphalt Shngl: ☒ Metal: ☐ Wood Shngl: ☐ Other: _____			Roof Material
Good: ☐ Fair: ☒ Alt: ☐ Vy Alt: ☐ Add., Major: ☐ Minor: ☐			Integrity
1700-1799: ☐ 1800-1859: ☐ 1860-1910: ☐ 1910-1945: ☒			Period
Bibliography and further notes on Reverse			BUILDING 3
Surveyed by: _____ Date: _____			BUILDING 4

FRAME# | Pres. Funct.: _____ Same 1: ☐

Residence: ☐ Outbuilding: ☐ Public: ☐ Commercial: ☐ Barn: ☐ Industrial: ☐ Structural: ☐ Religious: ☐

Deteriorated: ☐ Abandoned: ☐ Lrg: ☐ Mid: ☐ Sml: ☐

or: | Stories: 1: ☐ 1-½: ☐ 2: ☐ 2+: ☐

Frame: ☐ Masonry: ☐ Pole: ☐ Log: ☐ Other: _____

Clpbd: ☐ Weathrbd: ☐ Vert: ☐ Wd. Shngl: ☐ Brick: ☐ Stone: ☐ Block: ☐ Metal: ☐ Asbestos: ☐ Vinyl: ☐ Tar Ppr: ☐

Brick: ☐ Stone: ☐ Block: ☐ Poured or Stucco: ☐ Tile: ☐

Gable: ☐ Hipped: ☐ Flat: ☐ Mansard: ☐ Other: _____

Asphalt Shngl: ☐ Metal: ☐ Wood Shngl: ☐ Other: _____

Good: ☐ Fair: ☐ Alt: ☐ Vy Alt: ☐ Add., Major: ☐ Minor: ☐

1700-1799: ☐ 1800-1859: ☐ 1860-1910: ☐ 1910-1945: ☐

BUILDING 3 | or: | Note:

BUILDING 4 | or: | Note:

IL 422-6466

ILLINOIS RURAL SURVEY

County: McHenry | Site #: 4851 | Town:

¼: NW | Sec: 19 | TWP: 43N | Range: 9E

Street: 2101 Moore | Street View: ☒

Industrial/Commercial Complex w/3 or more Bldgs.: ☐

FARMSTEAD ☐

House: ☐ 2 Houses: ☐ 1 Major Barn: ☐ 2 Mjr Barns: ☐ 3 Mjr Barns: ☐ Corn Cribs, 1: ☐, 2: ☐, 3+: ☐

Garage: ☐ Mach. Shed: ☐ Granary: ☐ Smokehouse: ☐ Summer Kitchen: ☐ Silo: ☐ Windmill: ☐

Grain Bins: ☐ Pump House: ☐ Hog House: ☐ Chicken Coop: ☐ Outhouse: ☐ Mobile Homes: ☐

Sheds, 1-3: ☐ 3+: ☐ Metal Bldgs: ☐ Comments: _____



PHOTO
GOES HERE

FRAME# 26	Pres. Funct.: Cottage	Same 2: ☒	≥1 BUILDING 2 ≥
Residence: ☒ Outbuilding: ☐ Public: ☐ Commercial: ☐ Barn: ☐ Industrial: ☐ Structural: ☐ Religious: ☐			Original Function
Deteriorated: ☐ Abandoned: ☐ Lrg: ☐ Mid: ☒ Sml: ☐			Condition/usefulness
1 / 1 or:	Stories: 1: ☒ 1-½: ☐ 2: ☐ 2+: ☐		Building TYPE
Frame: ☒ Masonry: ☐ Pole: ☐ Log: ☐ Other: _____			Structure
Clpbd: ☒ Weathrbd: ☐ Vert: ☐ Wd. Shngl: ☐ Brick: ☐ Stone: ☐ Block: ☐ Metal: ☐ Asbestos: ☐ Vinyl: ☐ Tar Ppr: ☐			Siding material
Brick: ☐ Stone: ☐ Block: ☐ Poured or Stucco: ☐ Tile: ☐			Foundation
Gable: ☐ Hipped: ☒ Flat: ☐ Mansard: ☐ Other: _____			Roof
Asphalt Shngl: ☒ Metal: ☐ Wood Shngl: ☐ Other: _____			Roof Material
Good: ☒ Fair: ☐ Alt: ☐ Vy Alt: ☐ Add., Major: ☐ Minor: ☐			Integrity
1700-1799: ☐ 1800-1859: ☐ 1860-1910: ☐ 1910-1945: ☒			Period
Bibliography and further notes on Reverse			BUILDING 3
Surveyed by: _____ Date: _____			BUILDING 4

FRAME# | Pres. Funct.: _____ Same 1: ☐

Residence: ☐ Outbuilding: ☐ Public: ☐ Commercial: ☐ Barn: ☐ Industrial: ☐ Structural: ☐ Religious: ☐

Deteriorated: ☐ Abandoned: ☐ Lrg: ☐ Mid: ☐ Sml: ☐

or: | Stories: 1: ☐ 1-½: ☐ 2: ☐ 2+: ☐

Frame: ☐ Masonry: ☐ Pole: ☐ Log: ☐ Other: _____

Clpbd: ☐ Weathrbd: ☐ Vert: ☐ Wd. Shngl: ☐ Brick: ☐ Stone: ☐ Block: ☐ Metal: ☐ Asbestos: ☐ Vinyl: ☐ Tar Ppr: ☐

Brick: ☐ Stone: ☐ Block: ☐ Poured or Stucco: ☐ Tile: ☐

Gable: ☐ Hipped: ☐ Flat: ☐ Mansard: ☐ Other: _____

Asphalt Shngl: ☐ Metal: ☐ Wood Shngl: ☐ Other: _____

Good: ☐ Fair: ☐ Alt: ☐ Vy Alt: ☐ Add., Major: ☐ Minor: ☐

1700-1799: ☐ 1800-1859: ☐ 1860-1910: ☐ 1910-1945: ☐

BUILDING 3 | or: | Note:

BUILDING 4 | or: | Note:

IL 422-6466

ILLINOIS RURAL SURVEY

County: McHenry | Site #: 4552 | Town:

¼: NW | Sec: 19 | TWP: 43N | Range: 9E

Street: 2105 Moore | Street View: ☒

Industrial/Commercial Complex w/3 or more Bldgs.: ☐

FARMSTEAD ☐

House: ☒ 2 Houses: ☐ 1 Major Barn: ☐ 2 Mjr Barns: ☐ 3 Mjr Barns: ☐ Corn Cribs, 1: ☐, 2: ☐, 3+: ☐

Garage: ☒ Mech. Shed: ☐ Granary: ☐ Smokehouse: ☐ Summer Kitchen: ☐ Silo: ☐ Windmill: ☐

Grain Bins: ☐ Pump House: ☐ Hog Houses: ☐ Chicken Coop: ☐ Outhouse: ☐ Mobile Homes: ☐

Sheds, 1-3: ☐ 3+: ☐ Metal Bldgs: ☐ Comments:

PHOTO ES HERE

FRAME# 27	Pres. Funct.: Residence	Same ? ☐	⇒1 BUILDING 2⇐
Residence: ☐ Outbuilding: ☐ Public: ☐ Commercial: ☐ Barn: ☐ Industrial: ☐ Structural: ☐ Religious: ☐			Original Function
Deteriorated: ☐ Abandoned: ☐ Lrg ☐ Mid ☒ Sml ☐			Condition/Usefulness
1 / 1 / 0 or:	Stories, 1: ☒ 1-½: ☐ 2: ☐ 2+: ☐		Building TYPE
Frame: ☒ Masonry: ☐ Pole: ☐ Log: ☐ Other:			Structure
Clpbd: ☐ Weatherbd: ☐ Vert: ☒ Wd. Shngl: ☐ Brick: ☐ Stone: ☐ Block: ☐ Metal: ☐ Asbestos: ☐ Vinyl: ☐ Tar Ppr: ☐			Siding material
Brick: ☐ Stone: ☐ Block: ☐ Poured or Stucco: ☐ Tile: ☐			Foundation
Gable: ☒ Hipped: ☐ Flat: ☐ Mansard: ☐ Other:			Roof
Asphalt Shngl: ☒ Metal: ☐ Wood Shngl: ☐ Other:			Roof Material
Good: ☐ Fair: ☒ Alt: ☐ Vy Alt'd: ☐ Add., Major: ☒ Minor: ☐			Integrity
1700-1799: ☐ 1800-1859: ☐ 1860-1910: ☐ 1910-1945: ☒			Period
Bibliography and further notes on Reverse			BUILDING 3
Surveyed by: Date:			BUILDING 4

FRAME# Pres. Funct.: Same ? ☐

Residence: ☐ Outbuilding: ☐ Public: ☐ Commercial: ☐ Barn: ☐ Industrial: ☐ Structural: ☐ Religious: ☐

Deteriorated: ☐ Abandoned: ☐ Lrg ☐ Mid ☐ Sml ☐

or: Stories, 1: ☐ 1-½: ☐ 2: ☐ 2+: ☐

Frame: ☐ Masonry: ☐ Pole: ☐ Log: ☐ Other:

Clpbd: ☐ Weatherbd: ☐ Vert: ☐ Wd. Shngl: ☐ Brick: ☐ Stone: ☐ Block: ☐ Metal: ☐ Asbestos: ☐ Vinyl: ☐ Tar Ppr: ☐

Brick: ☐ Stone: ☐ Block: ☐ Poured or Stucco: ☐ Tile: ☐

Gable: ☐ Hipped: ☐ Flat: ☐ Mansard: ☐ Other:

Asphalt Shngl: ☐ Metal: ☐ Wood Shngl: ☐ Other:

Good: ☐ Fair: ☐ Alt: ☐ Vy Alt'd: ☐ Add., Major: ☐ Minor: ☐

1700-1799: ☐ 1800-1859: ☐ 1860-1910: ☐ 1910-1945: ☐

or: Note:

or: Note:

S. 422-9486

ILLINOIS RURAL SURVEY

County: McHenry | Site #: 4553 | Town:

¼: NW | Sec: 19 | TWP: 43N | Range: 9E

Street: 2109 Moore Dr | Street View: ☒

Industrial/Commercial Complex w/3 or more Bldgs.: ☐

FARMSTEAD ☐

House: ☒ 2 Houses: ☐ 1 Major Barn: ☐ 2 Mjr Barns: ☐ 3 Mjr Barns: ☐ Corn Cribs, 1: ☐, 2: ☐, 3+: ☐

Garage: ☒ Mech. Shed: ☐ Granary: ☐ Smokehouse: ☐ Summer Kitchen: ☐ Silo: ☐ Windmill: ☐

Grain Bins: ☐ Pump House: ☐ Hog Houses: ☐ Chicken Coop: ☐ Outhouse: ☐ Mobile Homes: ☐

Sheds, 1-3: ☐ 3+: ☐ Metal Bldgs: ☐ Comments:

PHOTO S HERE

FRAME# 28	Pres. Funct.: Cottage	Same ? ☒	⇒1 BUILDING 2⇐
Residence: ☒ Outbuilding: ☐ Public: ☐ Commercial: ☐ Barn: ☐ Industrial: ☐ Structural: ☐ Religious: ☐			Original Function
Deteriorated: ☐ Abandoned: ☐ Lrg ☐ Mid ☐ Sml ☒			Condition/Usefulness
1 / 1 / 0 or:	Stories, 1: ☒ 1-½: ☐ 2: ☐ 2+: ☐		Building TYPE
Frame: ☒ Masonry: ☐ Pole: ☐ Log: ☐ Other:			Structure
Clpbd: ☐ Weatherbd: ☐ Vert: ☐ Wd. Shngl: ☐ Brick: ☐ Stone: ☐ Block: ☐ Metal: ☐ Asbestos: ☒ Vinyl: ☐ Tar Ppr: ☐			Siding material
Brick: ☐ Stone: ☐ Block: ☐ Poured or Stucco: ☒ Tile: ☐			Foundation
Gable: ☐ Hipped: ☒ Flat: ☐ Mansard: ☐ Other:			Roof
Asphalt Shngl: ☒ Metal: ☐ Wood Shngl: ☐ Other:			Roof Material
Good: ☐ Fair: ☒ Alt: ☐ Vy Alt'd: ☐ Add., Major: ☒ Minor: ☐			Integrity
1700-1799: ☐ 1800-1859: ☐ 1860-1910: ☐ 1910-1945: ☒			Period
Bibliography and further notes on Reverse			BUILDING 3
Surveyed by: Date:			BUILDING 4

FRAME# Pres. Funct.: Same ? ☐

Residence: ☐ Outbuilding: ☐ Public: ☐ Commercial: ☐ Barn: ☐ Industrial: ☐ Structural: ☐ Religious: ☐

Deteriorated: ☐ Abandoned: ☐ Lrg ☐ Mid ☐ Sml ☐

or: Stories, 1: ☐ 1-½: ☐ 2: ☐ 2+: ☐

Frame: ☐ Masonry: ☐ Pole: ☐ Log: ☐ Other:

Clpbd: ☐ Weatherbd: ☐ Vert: ☐ Wd. Shngl: ☐ Brick: ☐ Stone: ☐ Block: ☐ Metal: ☐ Asbestos: ☐ Vinyl: ☐ Tar Ppr: ☐

Brick: ☐ Stone: ☐ Block: ☐ Poured or Stucco: ☐ Tile: ☐

Gable: ☐ Hipped: ☐ Flat: ☐ Mansard: ☐ Other:

Asphalt Shngl: ☐ Metal: ☐ Wood Shngl: ☐ Other:

Good: ☐ Fair: ☐ Alt: ☐ Vy Alt'd: ☐ Add., Major: ☐ Minor: ☐

1700-1799: ☐ 1800-1859: ☐ 1860-1910: ☐ 1910-1945: ☐

or: Note:

or: Note:

S. 422-9486

ILLINOIS RURAL SURVEY

County: McHenry | Site #: 4854 | Town:
¼: NW | Sec: 19 | TWP: 43N | Range: 9E
Street: 2117 Grove | Street View: ☐
Industrial/Commercial Complex w/3 or more Bldgs.: ☐



FARMSTEAD ☐
House: ☐ 2 Houses: ☐ 1 Major Barn: ☐ 2 Mjr Barns: ☐ 3 Mjr Barns: ☐ Corn Cribs, 1: ☐, 2: ☐, 3+: ☐
Garage: ☐ Mech. Shed: ☐ Grainery: ☐ Smokehouse: ☐ Summer Kitchen: ☐ Silo: ☐ Windmill: ☐
Grain Bins: ☐ Pump House: ☐ Hog Houses: ☐ Chicken Coop: ☐ Outhouse: ☐ Mobile Homes: ☐
Sheds, 1-3: ☐ 3+: ☐ Metal Bldgs: ☐ Comments:

FRAME# 27	Pres. Funct.: Cottage	Same ? ☑	w/ BUILDING 2 ☐ FRAME# / Pres. Funct.: / Same ? ☐
Residence: ☑ Outbuilding: ☐ Public: ☐ Commercial: ☐ Barn: ☐ Industrial: ☐ Structural: ☐ Religious: ☐			Original Function: Residence: ☐ Outbuilding: ☐ Public: ☐ Commercial: ☐ Barn: ☐ Industrial: ☐ Structural: ☐ Religious: ☐
Deteriorated: ☐ Abandoned: ☐ Lrg ☐ Mid ☑ Sml ☐			Condition/Use/Size: Deteriorated: ☐ Abandoned: ☐ Lrg ☐ Mid ☐ Sm ☐
1 1 1 2 or:	Stories: 1: ☑ 1-½: ☐ 2: ☐ 2+: ☐		Building TYPE: or: / Stories: 1: ☐ 1-½: ☐ 2: ☐ 2+: ☐
Frame: ☑ Masonry: ☐ Pole: ☐ Log: ☐ Other:			Structure: Frame: ☐ Masonry: ☐ Pole: ☐ Log: ☐ Other:
Clpbd: ☑ Weathrbd: ☐ Vert: ☐ Wd. Shngl: ☐ Brick: ☐ Stone: ☐ Block: ☐ Metal: ☐ Asbestos: ☐ Vinyl: ☐ Tar Ppr: ☐			Siding material: Clpbd: ☐ Weathrbd: ☐ Vert: ☐ Wd. Shngl: ☐ Brick: ☐ Stone: ☐ Block: ☐ Metal: ☐ Asbestos: ☐ Vinyl: ☐ Tar Ppr: ☐
Brick: ☐ Stone: ☐ Block: ☐ Poured or Stucco: ☐ Tile: ☐			Foundation: Brick: ☐ Stone: ☐ Block: ☐ Poured or Stucco: ☐ Tile: ☐
Gable: ☑ Hipped: ☐ Flat: ☐ Mansard: ☐ Other:			Roof: Gable: ☐ Hipped: ☐ Flat: ☐ Mansard: ☐ Other:
Asphalt Shngl: ☑ Metal: ☐ Wood Shngl: ☐ Other:			Roof Material: Asphalt Shngl: ☐ Metal: ☐ Wood Shngl: ☐ Other:
Good: ☑ Fair: ☐ Alt: ☐ Vy Alt: ☐ Add., Major: ☑ Minor: ☐			Integrity: Good: ☐ Fair: ☐ Alt: ☐ Vy Alt: ☐ Add., Major: ☐ Minor: ☐
1700-1799: ☐ 1800-1859: ☐ 1860-1910: ☐ 1910-1945: ☑			Period: 1700-1799: ☐ 1800-1859: ☐ 1860-1910: ☐ 1910-1945: ☐
Bibliography and further notes on Reverse			BUILDING 3: or: Note:
Surveyed by: Date:			BUILDING 4: or: Note:

IL 422-6468

ILLINOIS RURAL SURVEY

County: McHenry | Site #: 4855 | Town:
¼: NW | Sec: 19 | TWP: 43N | Range: 9E
Street: 2117 Grove | Street View: ☑
Industrial/Commercial Complex w/3 or more Bldgs.: ☐

FARMSTEAD ☐
House: ☑ 2 Houses: ☐ 1 Major Barn: ☐ 2 Mjr Barns: ☐ 3 Mjr Barns: ☐ Corn Cribs, 1: ☐, 2: ☐, 3+: ☐
Garage: ☐ Mech. Shed: ☐ Grainery: ☐ Smokehouse: ☐ Summer Kitchen: ☐ Silo: ☐ Windmill: ☐
Grain Bins: ☐ Pump House: ☐ Hog Houses: ☐ Chicken Coop: ☐ Outhouse: ☐ Mobile Homes: ☐
Sheds, 1-3: ☐ 3+: ☐ Metal Bldgs: ☐ Comments:

FRAME# 27	Pres. Funct.: Cottage	Same ? ☑	w/ BUILDING 2 ☐ FRAME# / Pres. Funct.: / Same ? ☐
Residence: ☑ Outbuilding: ☐ Public: ☐ Commercial: ☐ Barn: ☐ Industrial: ☐ Structural: ☐ Religious: ☐			Original Function: Residence: ☐ Outbuilding: ☐ Public: ☐ Commercial: ☐ Barn: ☐ Industrial: ☐ Structural: ☐ Religious: ☐
Deteriorated: ☐ Abandoned: ☐ Lrg ☐ Mid ☑ Sml ☐			Condition/Use/Size: Deteriorated: ☐ Abandoned: ☐ Lrg ☐ Mid ☐ Sm ☐
1 1 1 1 or:	Stories: 1: ☐ 1-½: ☐ 2: ☐ 2+: ☐		Building TYPE: or: / Stories: 1: ☐ 1-½: ☐ 2: ☐ 2+: ☐
Frame: ☑ Masonry: ☐ Pole: ☐ Log: ☐ Other:			Structure: Frame: ☐ Masonry: ☐ Pole: ☐ Log: ☐ Other:
Clpbd: ☑ Weathrbd: ☐ Vert: ☐ Wd. Shngl: ☐ Brick: ☐ Stone: ☐ Block: ☐ Metal: ☐ Asbestos: ☐ Vinyl: ☐ Tar Ppr: ☐			Siding material: Clpbd: ☐ Weathrbd: ☐ Vert: ☐ Wd. Shngl: ☐ Brick: ☐ Stone: ☐ Block: ☐ Metal: ☐ Asbestos: ☐ Vinyl: ☐ Tar Ppr: ☐
Brick: ☐ Stone: ☐ Block: ☐ Poured or Stucco: ☑ Tile: ☐			Foundation: Brick: ☐ Stone: ☐ Block: ☐ Poured or Stucco: ☐ Tile: ☐
Gable: ☑ Hipped: ☐ Flat: ☐ Mansard: ☐ Other:			Roof: Gable: ☐ Hipped: ☐ Flat: ☐ Mansard: ☐ Other:
Asphalt Shngl: ☑ Metal: ☐ Wood Shngl: ☐ Other:			Roof Material: Asphalt Shngl: ☐ Metal: ☐ Wood Shngl: ☐ Other:
Good: ☐ Fair: ☑ Alt: ☐ Vy Alt: ☐ Add., Major: ☐ Minor: ☐			Integrity: Good: ☐ Fair: ☐ Alt: ☐ Vy Alt: ☐ Add., Major: ☐ Minor: ☐
1700-1799: ☐ 1800-1859: ☐ 1860-1910: ☐ 1910-1945: ☑			Period: 1700-1799: ☐ 1800-1859: ☐ 1860-1910: ☐ 1910-1945: ☐
Bibliography and further notes on Reverse			BUILDING 3: or: Note:
Surveyed by: Date:			BUILDING 4: or: Note:

IL 422-6468

ILLINOIS RURAL SURVEY

County: McHenry | Site #: 4856 | Town:
¼: NW | Sec: 19 | TWP: 43N | Range: 9E
Street: 2104 Grove | Street View: ✓
Industrial/Commercial Complex w/3 or more Bldgs.: ☐

FARMSTEAD ☐
House: ☐ 2 Houses: ☐ 1 Major Barn: ☐ 2 Mjr Barns: ☐ 3 Mjr Barns: ☐ Corn Cribs, 1: ☐, 2: ☐, 3+: ☐
Garage: ☐ Mach. Shed: ☐ Grainery: ☐ Smokehouse: ☐ Summer Kitchen: ☐ Silo: ☐ Windmill: ☐
Grain Bins: ☐ Pump House: ☐ Hog House: ☐ Chicken Coop: ☐ Outhouse: ☐ Mobile Home: ☐
Sheds, 1-3: ☐ 3+: ☐ Metal Bldgs: ☐ Comments:



FRAME# 31	Pres. Funct.: Lodging	Same ? ☑	⇒1 BUILDING 2⇐ FRAME# / Pres. Funct.: / Same ? ☐
Residence: ☐ Outbuilding: ☐ Public: ☐ Commercial: ☐ Barn: ☐ Industrial: ☐ Structural: ☐ Religious: ☐			Original Function
Deteriorated: ☐ Abandoned: ☐ Lrg ☐ Mid ☐ Sml ☐			Condition/Use/Size: Deteriorated: ☐ Abandoned: ☐ Lrg ☐ Mid ☐ Sm ☐
1111 or:	Stories, 1: ☑ 1-½: ☐ 2: ☐ 2+: ☐		Building TYPE / or: / Stories, 1: ☐ 1-½: ☐ 2: ☐ 2+: ☐
Frame: ☑ Masonry: ☐ Pole: ☐ Log: ☐ Other:			Structure: Frame: ☐ Masonry: ☐ Pole: ☐ Log: ☐ Other:
Clpbd: ☐ Weathrbd: ☐ Vert: ☐ Wd. Shngl: ☐ Brick: ☐ Stone: ☐ Block: ☐ Metal: ☐ Asbestos: ☑ Vinyl: ☐ Tar Ppr: ☐			Siding material: Clpbd: ☐ Weathrbd: ☐ Vert: ☐ Wd. Shngl: ☐ Brick: ☐ Stone: ☐ Block: ☐ Metal: ☐ Asbestos: ☐ Vinyl: ☐ Tar Ppr: ☐
Brick: ☐ Stone: ☐ Block: ☐ Poured or Stucco: ☑ Tile: ☐			Foundation: Brick: ☐ Stone: ☐ Block: ☐ Poured or Stucco: ☐ Tile: ☐
Gable: ☑ Hipped: ☐ Flat: ☐ Mansard: ☐ Other:			Roof: Gable: ☐ Hipped: ☐ Flat: ☐ Mansard: ☐ Other:
Asphalt Shngl: ☑ Metal: ☐ Wood Shngl: ☐ Other:			Roof Material: Asphalt Shngl: ☐ Metal: ☐ Wood Shngl: ☐ Other:
Good: ☐ Fair: ☑ Alt: ☐ Vy Alt'd: ☐ Add., Major: ☐ Minor: ☐			Integrity: Good: ☐ Fair: ☐ Alt: ☐ Vy Alt'd: ☐ Add., Major: ☐ Minor: ☐
1700-1799: ☐ 1800-1859: ☐ 1860-1910: ☐ 1910-1945: ☑			Period: 1700-1799: ☐ 1800-1859: ☐ 1860-1910: ☐ 1910-1945: ☐
Bibliography and further notes on Reverse			BUILDING 3: / or: / Note:
Surveyed by: / Date:			BUILDING 4: / or: / Note:

IL 422-0406

ILLINOIS RURAL SURVEY

County: McHenry | Site #: 4857 | Town:
¼: NW | Sec: 19 | TWP: 43N | Range: 9E
Street: 2102 Grove | Street View: ☐
Industrial/Commercial Complex w/3 or more Bldgs.: ☐

FARMSTEAD ☐
House: ☐ 2 Houses: ☐ 1 Major Barn: ☐ 2 Mjr Barns: ☐ 3 Mjr Barns: ☐ Corn Cribs, 1: ☐, 2: ☐, 3+: ☐
Garage: ☐ Mach. Shed: ☐ Grainery: ☐ Smokehouse: ☐ Summer Kitchen: ☐ Silo: ☐ Windmill: ☐
Grain Bins: ☐ Pump House: ☐ Hog House: ☐ Chicken Coop: ☐ Outhouse: ☐ Mobile Home: ☐
Sheds, 1-3: ☐ 3+: ☐ Metal Bldgs: ☐ Comments:



FRAME# 32	Pres. Funct.: Lodging	Same ? ☑	⇒1 BUILDING 2⇐ FRAME# / Pres. Funct.: / Same ? ☐
Residence: ☑ Outbuilding: ☐ Public: ☐ Commercial: ☐ Barn: ☐ Industrial: ☐ Structural: ☐ Religious: ☐			Original Function
Deteriorated: ☐ Abandoned: ☐ Lrg ☐ Mid ☐ Sml ☐			Condition/Use/Size: Deteriorated: ☐ Abandoned: ☐ Lrg ☐ Mid ☐ Sm ☐
1010 or:	Stories, 1: ☑ 1-½: ☐ 2: ☐ 2+: ☐		Building TYPE / or: / Stories, 1: ☐ 1-½: ☐ 2: ☐ 2+: ☐
Frame: ☑ Masonry: ☐ Pole: ☐ Log: ☐ Other:			Structure: Frame: ☐ Masonry: ☐ Pole: ☐ Log: ☐ Other:
Clpbd: ☐ Weathrbd: ☐ Vert: ☐ Wd. Shngl: ☐ Brick: ☐ Stone: ☐ Block: ☐ Metal: ☐ Asbestos: ☑ Vinyl: ☐ Tar Ppr: ☐			Siding material: Clpbd: ☐ Weathrbd: ☐ Vert: ☐ Wd. Shngl: ☐ Brick: ☐ Stone: ☐ Block: ☐ Metal: ☐ Asbestos: ☐ Vinyl: ☐ Tar Ppr: ☐
Brick: ☐ Stone: ☐ Block: ☐ Poured or Stucco: ☐ Tile: ☐			Foundation: Brick: ☐ Stone: ☐ Block: ☐ Poured or Stucco: ☐ Tile: ☐
Gable: ☑ Hipped: ☐ Flat: ☐ Mansard: ☐ Other:			Roof: Gable: ☐ Hipped: ☐ Flat: ☐ Mansard: ☐ Other:
Asphalt Shngl: ☑ Metal: ☐ Wood Shngl: ☐ Other:			Roof Material: Asphalt Shngl: ☐ Metal: ☐ Wood Shngl: ☐ Other:
Good: ☐ Fair: ☑ Alt: ☐ Vy Alt'd: ☐ Add., Major: ☑ Minor: ☐			Integrity: Good: ☐ Fair: ☐ Alt: ☐ Vy Alt'd: ☐ Add., Major: ☐ Minor: ☐
1700-1799: ☐ 1800-1859: ☐ 1860-1910: ☐ 1910-1945: ☑			Period: 1700-1799: ☐ 1800-1859: ☐ 1860-1910: ☐ 1910-1945: ☐
Bibliography and further notes on Reverse			BUILDING 3: / or: / Note:
Surveyed by: / Date:			BUILDING 4: / or: / Note:

IL 422-0406

ILLINOIS RURAL SURVEY

County: McHenry | Site #: 4558 | Town:
¼: NW | Sec: 19 | TWP: 43N | Range: 9E
Street: 2022 Grove | Street View: X
Industrial/Commercial Complex w/3 or more Bldgs.: ☐

FARMSTEAD ☐
House: ☐ 2 Houses: ☐ 1 Major Barn: ☐ 2 Mjr Barns: ☐ 3 Mjr Barns: ☐ Corn Cribs, 1: ☐, 2: ☐, 3+: ☐
Garage: ☐ Mach. Shed: ☐ Grainery: ☐ Smokehouse: ☐ Summer Kitchen: ☐ Silo: ☐ Windmill: ☐
Grain Bins: ☐ Pump House: ☐ Hog House: ☐ Chicken Coop: ☐ Outhouse: ☐ Mobile Home: ☐
Sheds, 1-3: ☐ 3+: ☐ Metal Bldgs: ☐ Comments:



FRAME# 33	Pres. Funct.: Cottage	Same? X	
Residence: X Outbuilding: ☐ Public: ☐ Commercial: ☐ Barn: ☐ Industrial: ☐ Structural: ☐ Religious: ☐			
Deteriorated: ☐ Abandoned: ☐ Lrg ☐ Md ☐ Sml ☐			
☐☐☐☐ or: Cape Cod	Stories, 1: ☐ 1-½: X 2: ☐ 2+: ☐		
Frame: X Masonry: ☐ Pole: ☐ Log: ☐ Other:			
Clpbd: X Weathrbd: ☐ Vert: ☐ Wd. Shngl: ☐ Brick: ☐ Stone: ☐ Block: ☐ Metal: ☐ Asbestos: ☐ Vinyl: ☐ Tar Ppr: ☐			
Brick: ☐ Stone: ☐ Block: ☐ Poured or Stucco: X Tile: ☐			
Gable: X Hipped: ☐ Flat: ☐ Mansard: ☐ Other:			
Asphalt Shngl: X Metal: ☐ Wood Shngl: ☐ Other:			
Good: ☐ Fair: ☐ Alt: X Vy Alt: ☐ Add., Major: X Minor: ☐			
1700-1799: ☐ 1800-1859: ☐ 1860-1910: ☐ 1910-1945: X			

Bibliography and further notes on Reverse

Surveyed by: _____ Date: _____

#1 BUILDING 2#	FRAME# / Pres. Funct.: / Same? ☐
Original Function	Residence: ☐ Outbuilding: ☐ Public: ☐ Commercial: ☐ Barn: ☐ Industrial: ☐ Structural: ☐ Religious: ☐
Condition/Use/Size	Deteriorated: ☐ Abandoned: ☐ Lrg ☐ Md ☐ Sm ☐
Building TYPE	☐☐☐☐ or / Stories, 1: ☐ 1-½: ☐ 2: ☐ 2+: ☐
Structure	Frame: ☐ Masonry: ☐ Pole: ☐ Log: ☐ Other:
Siding material	Clpbd: ☐ Weathrbd: ☐ Vert: ☐ Wd. Shngl: ☐ Brick: ☐ Stone: ☐ Block: ☐ Metal: ☐ Asbestos: ☐ Vinyl: ☐ Tar Ppr: ☐
Foundation	Brick: ☐ Stone: ☐ Block: ☐ Poured or Stucco: ☐ Tile: ☐
Roof	Gable: ☐ Hipped: ☐ Flat: ☐ Mansard: ☐ Other:
Roof Material	Asphalt Shngl: ☐ Metal: ☐ Wood Shngl: ☐ Other:
Integrity	Good: ☐ Fair: ☐ Alt: ☐ Vy Alt: ☐ Add., Major: ☐ Minor: ☐
Period	1700-1799: ☐ 1800-1859: ☐ 1860-1910: ☐ 1910-1945: ☐
BUILDING 3	☐☐☐☐ or: Note:
BUILDING 4	☐☐☐☐ or: Note:

IL 422-0446

ILLINOIS RURAL SURVEY

County: McHenry | Site #: 4859 | Town:
¼: NW | Sec: 19 | TWP: 43N | Range: 9E
Street: 2016 Grove | Street View: ☐
Industrial/Commercial Complex w/3 or more Bldgs.: ☐

FARMSTEAD ☐
House: ☐ 2 Houses: ☐ 1 Major Barn: ☐ 2 Mjr Barns: ☐ 3 Mjr Barns: ☐ Corn Cribs, 1: ☐, 2: ☐, 3+: ☐
Garage: ☐ Mach. Shed: ☐ Grainery: ☐ Smokehouse: ☐ Summer Kitchen: ☐ Silo: ☐ Windmill: ☐
Grain Bins: ☐ Pump House: ☐ Hog House: ☐ Chicken Coop: ☐ Outhouse: ☐ Mobile Home: ☐
Sheds, 1-3: ☐ 3+: ☐ Metal Bldgs: ☐ Comments:



FRAME# 34	Pres. Funct.: Cottage	Same? X	
Residence: X Outbuilding: ☐ Public: ☐ Commercial: ☐ Barn: ☐ Industrial: ☐ Structural: ☐ Religious: ☐			
Deteriorated: ☐ Abandoned: ☐ Lrg ☐ Md ☐ Sml X			
1 ☐ ☐ 2 or: Ranch	Stories, 1: ☐ 1-½: X 2: ☐ 2+: ☐		
Frame: X Masonry: ☐ Pole: ☐ Log: ☐ Other:			
Clpbd: X Weathrbd: ☐ Vert: ☐ Wd. Shngl: ☐ Brick: ☐ Stone: ☐ Block: ☐ Metal: ☐ Asbestos: ☐ Vinyl: ☐ Tar Ppr: ☐			
Brick: ☐ Stone: ☐ Block: ☐ Poured or Stucco: ☐ Tile: ☐			
Gable: X Hipped: ☐ Flat: ☐ Mansard: ☐ Other:			
Asphalt Shngl: X Metal: ☐ Wood Shngl: ☐ Other:			
Good: ☐ Fair: X Alt: ☐ Vy Alt: ☐ Add., Major: ☐ Minor: X			
1700-1799: ☐ 1800-1859: ☐ 1860-1910: ☐ 1910-1945: X			

Bibliography and further notes on Reverse

Surveyed by: _____ Date: _____

#1 BUILDING 2#	FRAME# / Pres. Funct.: / Same? ☐
Original Function	Residence: ☐ Outbuilding: ☐ Public: ☐ Commercial: ☐ Barn: ☐ Industrial: ☐ Structural: ☐ Religious: ☐
Condition/Use/Size	Deteriorated: ☐ Abandoned: ☐ Lrg ☐ Md ☐ Sm ☐
Building TYPE	☐☐☐☐ or / Stories, 1: ☐ 1-½: ☐ 2: ☐ 2+: ☐
Structure	Frame: ☐ Masonry: ☐ Pole: ☐ Log: ☐ Other:
Siding material	Clpbd: ☐ Weathrbd: ☐ Vert: ☐ Wd. Shngl: ☐ Brick: ☐ Stone: ☐ Block: ☐ Metal: ☐ Asbestos: ☐ Vinyl: ☐ Tar Ppr: ☐
Foundation	Brick: ☐ Stone: ☐ Block: ☐ Poured or Stucco: ☐ Tile: ☐
Roof	Gable: ☐ Hipped: ☐ Flat: ☐ Mansard: ☐ Other:
Roof Material	Asphalt Shngl: ☐ Metal: ☐ Wood Shngl: ☐ Other:
Integrity	Good: ☐ Fair: ☐ Alt: ☐ Vy Alt: ☐ Add., Major: ☐ Minor: ☐
Period	1700-1799: ☐ 1800-1859: ☐ 1860-1910: ☐ 1910-1945: ☐
BUILDING 3	☐☐☐☐ or: Note:
BUILDING 4	☐☐☐☐ or: Note:

IL 422-0446

ILLINOIS RURAL SURVEY

County: McHenry | Site #: 4860 | Town:

¼: NW | Sec: 19 | TWP: 43N | Range: 9E

Street: 2012 Grove | Street View: ☒

Industrial/Commercial Complex w/3 or more Bldgs.: ☐

FARMSTEAD ☐

House: ☐ 2 Houses: ☐ 1 Major Barn: ☐ 2 Mjr Barns: ☐ 3 Mjr Barns: ☐ Corn Cribs, 1: ☐, 2: ☐, 3+: ☐

Garage: ☐ Mach. Shed: ☐ Granary: ☐ Smokehouse: ☐ Summer Kitchen: ☐ Silo: ☐ Windmill: ☐

Grain Bins: ☐ Pump House: ☐ Hog House: ☐ Chicken Coop: ☐ Outhouse: ☐ Mobile Homes: ☐

Sheds, 1-3: ☐ 3+: ☐ Metal Bldgs: ☐ Comments:

FRAME# 35	Pres. Funct.: Cottage	Same ? ☒	#1 BUILDING 2 =
Residence: ☒ Outbuilding: ☐ Public: ☐ Commercial: ☐ Barn: ☐ Industrial: ☐ Structural: ☐ Religious: ☐			Original Function
Deteriorated: ☐ Abandoned: ☐ Lrg ☐ Mid ☐ Sm ☒			Condition/Usefulness
or:	Stories, 1: ☒ 1-½: ☐ 2: ☐ 2+: ☐		Building TYPE
Frame: ☒ Masonry: ☐ Pole: ☐ Log: ☐ Other:			Structure
Clpbd: ☐ Weatherbd: ☐ Vert: ☒ Wd. Shngl: ☐ Brick: ☐ Stone: ☐ Block: ☐ Metal: ☐ Asbestos: ☐ Vinyl: ☐ Tar Ppr: ☐			Siding material
Brick: ☐ Stone: ☐ Block: ☐ Poured or Stucco: ☐ Tile: ☐			Foundation
Gable: ☒ Hipped: ☐ Flat: ☐ Mansard: ☐ Other:			Roof
Asphalt Shngl: ☒ Metal: ☐ Wood Shngl: ☐ Other:			Roof Material
Good: ☐ Fair: ☐ Altr: ☒ Vy Altd: ☐ Add., Major: ☐ Minor: ☐			Integrity
1700-1799: ☐ 1800-1859: ☐ 1860-1910: ☐ 1910-1945: ☒			Period
Bibliography and further notes on Reverse			BUILDING 3
Surveyed by:	Date:		BUILDING 4

FRAME# | Pres. Funct.: | Same ? ☐

Residence: ☐ Outbuilding: ☐ Public: ☐ Commercial: ☐ Barn: ☐ Industrial: ☐ Structural: ☐ Religious: ☐

Deteriorated: ☐ Abandoned: ☐ Lrg ☐ Mid ☐ Sm ☐

or: | Stories, 1: ☐ 1-½: ☐ 2: ☐ 2+: ☐

Frame: ☐ Masonry: ☐ Pole: ☐ Log: ☐ Other:

Clpbd: ☐ Weatherbd: ☐ Vert: ☐ Wd. Shngl: ☐ Brick: ☐ Stone: ☐ Block: ☐ Metal: ☐ Asbestos: ☐ Vinyl: ☐ Tar Ppr: ☐

Brick: ☐ Stone: ☐ Block: ☐ Poured or Stucco: ☐ Tile: ☐

Gable: ☐ Hipped: ☐ Flat: ☐ Mansard: ☐ Other:

Asphalt Shngl: ☐ Metal: ☐ Wood Shngl: ☐ Other:

Good: ☐ Fair: ☐ Altr: ☐ Vy Altd: ☐ Add., Major: ☐ Minor: ☐

1700-1799: ☐ 1800-1859: ☐ 1860-1910: ☐ 1910-1945: ☐

BUILDING 3 | or: | Note:

BUILDING 4 | or: | Note:

IL 422-0405

ILLINOIS RURAL SURVEY

County: McHenry | Site #: 4861 | Town:

¼: NW | Sec: 19 | TWP: 43N | Range: 9E

Street: 2008 Grove | Street View: ☒

Industrial/Commercial Complex w/3 or more Bldgs.: ☐

FARMSTEAD ☐

House: ☐ 2 Houses: ☐ 1 Major Barn: ☐ 2 Mjr Barns: ☐ 3 Mjr Barns: ☐ Corn Cribs, 1: ☐, 2: ☐, 3+: ☐

Garage: ☐ Mach. Shed: ☐ Granary: ☐ Smokehouse: ☐ Summer Kitchen: ☐ Silo: ☐ Windmill: ☐

Grain Bins: ☐ Pump House: ☐ Hog House: ☐ Chicken Coop: ☐ Outhouse: ☐ Mobile Homes: ☐

Sheds, 1-3: ☐ 3+: ☐ Metal Bldgs: ☐ Comments:



FRAME# 36	Pres. Funct.: Cottage	Same ? ☒	#1 BUILDING 2 =
Residence: ☒ Outbuilding: ☐ Public: ☐ Commercial: ☐ Barn: ☐ Industrial: ☐ Structural: ☐ Religious: ☐			Original Function
Deteriorated: ☐ Abandoned: ☐ Lrg ☐ Mid ☒ Sm ☒			Condition/Usefulness
or:	Stories, 1: ☒ 1-½: ☐ 2: ☐ 2+: ☐		Building TYPE
Frame: ☒ Masonry: ☐ Pole: ☐ Log: ☐ Other:			Structure
Clpbd: ☐ Weatherbd: ☐ Vert: ☐ Wd. Shngl: ☐ Brick: ☐ Stone: ☐ Block: ☐ Metal: ☐ Asbestos: ☒ Vinyl: ☐ Tar Ppr: ☐			Siding material
Brick: ☐ Stone: ☐ Block: ☐ Poured or Stucco: ☒ Tile: ☐			Foundation
Gable: ☒ Hipped: ☐ Flat: ☐ Mansard: ☐ Other:			Roof
Asphalt Shngl: ☒ Metal: ☐ Wood Shngl: ☐ Other:			Roof Material
Good: ☐ Fair: ☒ Altr: ☐ Vy Altd: ☐ Add., Major: ☐ Minor: ☐			Integrity
1700-1799: ☐ 1800-1859: ☐ 1860-1910: ☐ 1910-1945: ☒			Period
Bibliography and further notes on Reverse			BUILDING 3
Surveyed by:	Date:		BUILDING 4

FRAME# | Pres. Funct.: | Same ? ☐

Residence: ☐ Outbuilding: ☐ Public: ☐ Commercial: ☐ Barn: ☐ Industrial: ☐ Structural: ☐ Religious: ☐

Deteriorated: ☐ Abandoned: ☐ Lrg ☐ Mid ☐ Sm ☐

or: | Stories, 1: ☐ 1-½: ☐ 2: ☐ 2+: ☐

Frame: ☐ Masonry: ☐ Pole: ☐ Log: ☐ Other:

Clpbd: ☐ Weatherbd: ☐ Vert: ☐ Wd. Shngl: ☐ Brick: ☐ Stone: ☐ Block: ☐ Metal: ☐ Asbestos: ☐ Vinyl: ☐ Tar Ppr: ☐

Brick: ☐ Stone: ☐ Block: ☐ Poured or Stucco: ☐ Tile: ☐

Gable: ☐ Hipped: ☐ Flat: ☐ Mansard: ☐ Other:

Asphalt Shngl: ☐ Metal: ☐ Wood Shngl: ☐ Other:

Good: ☐ Fair: ☐ Altr: ☐ Vy Altd: ☐ Add., Major: ☐ Minor: ☐

1700-1799: ☐ 1800-1859: ☐ 1860-1910: ☐ 1910-1945: ☐

BUILDING 3 | or: | Note:

BUILDING 4 | or: | Note:

IL 422-0405

ILLINOIS RURAL SURVEY

County: McHenry | Site #: 4862 | Town:
¼: NW | Sec: 19 | TWP: 43N | Range: 9E
Street: 2015 Hillside Road | Street View: ☑
Industrial/Commercial Complex w/3 or more Bldgs.: ☐

FARMSTEAD ☐
House: ☐ 2 Houses: ☐ 1 Major Barn: ☐ 2 Mjr Barns: ☐ 3 Mjr Barns: ☐ Corn Cribs, 1: ☐, 2: ☐, 3+: ☐
Garage: ☐ Mech. Shed: ☐ Grainery: ☐ Smokehouse: ☐ Summer Kitchen: ☐ Silo: ☐ Windmill: ☐
Grain Bins: ☐ Pump House: ☐ Hog Houses: ☐ Chicken Coop: ☐ Outhouse: ☐ Mobile Homes: ☐
Sheds, 1-3: ☐ 3+: ☐ Metal Bldgs: ☐ Comments:



FRAME# 1	Pres. Funct.: Cottage	Same ? ☑	■ I BUILDING 2 ■	FRAME#	Pres. Funct.:	Same ? ☐
Residence: ☑ Outbuilding: ☐ Public: ☐ Commercial: ☐ Barn: ☐ Industrial: ☐ Structural: ☐ Religious: ☐			Original Function	Residence: ☐ Outbuilding: ☐ Public: ☐ Commercial: ☐ Barn: ☐ Industrial: ☐ Structural: ☐ Religious: ☐		
Deteriorated: ☐ Abandoned: ☐ Lrg ☐ Mid ☑ Sml ☐			Condition/usefulness	Deteriorated: ☐ Abandoned: ☐ Lrg ☐ Mid ☐ Sm ☐		
1 0 6 or:	Stories, 1: ☐ 1-½: ☐ 2: ☐ 2+: ☐		Building TYPE	or:	Stories, 1: ☐ 1-½: ☐ 2: ☐ 2+: ☐	
Frame: ☑ Masonry: ☐ Pole: ☐ Log: ☐ Other:			Structure	Frame: ☐ Masonry: ☐ Pole: ☐ Log: ☐ Other:		
Clpbd: ☐ Weatherbd: ☐ Vert: ☐ Wd. Shngl: ☐ Brick: ☐ Stone: ☐ Block: ☐ Metal: ☐ Asbestos: ☐ Vinyl: ☐ Tar Ppr: ☐	log		Siding material	Clpbd: ☐ Weatherbd: ☐ Vert: ☐ Wd. Shngl: ☐ Brick: ☐ Stone: ☐ Block: ☐ Metal: ☐ Asbestos: ☐ Vinyl: ☐ Tar Ppr: ☐		
Brick: ☐ Stone: ☐ Block: ☐ Poured or Stucco: ☒ Tile: ☐			Foundation	Brick: ☐ Stone: ☐ Block: ☐ Poured or Stucco: ☐ Tile: ☐		
Gable: ☑ Hipped: ☐ Flat: ☐ Mansard: ☐ Other:			Roof	Gable: ☐ Hipped: ☐ Flat: ☐ Mansard: ☐ Other:		
Asphalt Shngl: ☒ Metal: ☐ Wood Shngl: ☐ Other:			Roof Material	Asphalt Shngl: ☐ Metal: ☐ Wood Shngl: ☐ Other:		
Good: ☐ Fair: ☑ Alt: ☐ Vy Alld: ☐ Add., Major: ☐ Minor: ☐			Integrity	Good: ☐ Fair: ☐ Alt: ☐ Vy Alld: ☐ Add., Major: ☐ Minor: ☐		
1700-1799: ☐ 1800-1859: ☐ 1860-1910: ☐ 1910-1945: ☑			Period	1700-1799: ☐ 1800-1859: ☐ 1860-1910: ☐ 1910-1945: ☐		
Bibliography and further notes on Reverse			BUILDING 3	or:	Note:	
Surveyed by:	Date:		BUILDING 4	or:	Note:	

IL 422-0466

ILLINOIS RURAL SURVEY

County: McHenry | Site #: 4863 | Town:
¼: NW | Sec: 19 | TWP: 43N | Range: 9E
Street: 2101 Hillside | Street View: ☐
Industrial/Commercial Complex w/3 or more Bldgs.: ☐

FARMSTEAD ☐
House: ☑ 2 Houses: ☐ 1 Major Barn: ☐ 2 Mjr Barns: ☐ 3 Mjr Barns: ☐ Corn Cribs, 1: ☐, 2: ☐, 3+: ☐
Garage: ☑ Mech. Shed: ☐ Grainery: ☐ Smokehouse: ☐ Summer Kitchen: ☐ Silo: ☐ Windmill: ☐
Grain Bins: ☐ Pump House: ☐ Hog Houses: ☐ Chicken Coop: ☐ Outhouse: ☐ Mobile Homes: ☐
Sheds, 1-3: ☐ 3+: ☐ Metal Bldgs: ☐ Comments:



FRAME# 2	Pres. Funct.: Cottage	Same ? ☐	■ I BUILDING 2 ■	FRAME#	Pres. Funct.:	Same ? ☐
Residence: ☐ Outbuilding: ☐ Public: ☐ Commercial: ☐ Barn: ☐ Industrial: ☐ Structural: ☐ Religious: ☐			Original Function	Residence: ☐ Outbuilding: ☐ Public: ☐ Commercial: ☐ Barn: ☐ Industrial: ☐ Structural: ☐ Religious: ☐		
Deteriorated: ☐ Abandoned: ☐ Lrg ☐ Mid ☑ Sml ☐			Condition/usefulness	Deteriorated: ☐ Abandoned: ☐ Lrg ☐ Mid ☐ Sm ☐		
1 1 1 2 or:	Stories, 1: ☒ 1-½: ☐ 2: ☐ 2+: ☐		Building TYPE	or:	Stories, 1: ☐ 1-½: ☐ 2: ☐ 2+: ☐	
Frame: ☑ Masonry: ☐ Pole: ☐ Log: ☐ Other:			Structure	Frame: ☐ Masonry: ☐ Pole: ☐ Log: ☐ Other:		
Clpbd: ☐ Weatherbd: ☐ Vert: ☐ Wd. Shngl: ☐ Brick: ☐ Stone: ☐ Block: ☐ Metal: ☐ Asbestos: ☒ Vinyl: ☐ Tar Ppr: ☐			Siding material	Clpbd: ☐ Weatherbd: ☐ Vert: ☐ Wd. Shngl: ☐ Brick: ☐ Stone: ☐ Block: ☐ Metal: ☐ Asbestos: ☐ Vinyl: ☐ Tar Ppr: ☐		
Brick: ☐ Stone: ☐ Block: ☐ Poured or Stucco: ☒ Tile: ☐			Foundation	Brick: ☐ Stone: ☐ Block: ☐ Poured or Stucco: ☐ Tile: ☐		
Gable: ☑ Hipped: ☐ Flat: ☐ Mansard: ☐ Other:			Roof	Gable: ☐ Hipped: ☐ Flat: ☐ Mansard: ☐ Other:		
Asphalt Shngl: ☒ Metal: ☐ Wood Shngl: ☐ Other:			Roof Material	Asphalt Shngl: ☐ Metal: ☐ Wood Shngl: ☐ Other:		
Good: ☐ Fair: ☑ Alt: ☐ Vy Alld: ☐ Add., Major: ☒ Minor: ☐			Integrity	Good: ☐ Fair: ☐ Alt: ☐ Vy Alld: ☐ Add., Major: ☐ Minor: ☐		
1700-1799: ☐ 1800-1859: ☐ 1860-1910: ☐ 1910-1945: ☒			Period	1700-1799: ☐ 1800-1859: ☐ 1860-1910: ☐ 1910-1945: ☐		
Bibliography and further notes on Reverse			BUILDING 3	or:	Note:	
Surveyed by:	Date:		BUILDING 4	or:	Note:	

IL 422-0466

ILLINOIS RURAL SURVEY

County: McHenry | Site #: 4864 | Town:
¼: NW | Sec: 19 | TWP: 43N | Range: 9E
Street: 2103 Hillside | Street View: ✓
Industrial/Commercial Complex w/3 or more Bldgs.: ☐

FARMSTEAD ☐
House: ☐ 2 Houses: ☐ 1 Major Barn: ☐ 2 Mjr Barns: ☐ 3 Mjr Barns: ☐ Corn Cribs, 1: ☐, 2: ☐, 3+: ☐
Garage: ☐ Mech. Shed: ☐ Grainery: ☐ Smokehouse: ☐ Summer Kitchen: ☐ Silo: ☐ Windmill: ☐
Grain Bins: ☐ Pump House: ☐ Hog House: ☐ Chicken Coop: ☐ Outhouse: ☐ Mobile Homes: ☐
Sheds, 1-2: ☐ 3+: ☐ Metal Bldgs: ☐ Comments:



FRAME# 3	Pres. Funct.: Cottage Same ? ✓	■ 1 BUILDING 2 ■	FRAME# / Pres. Funct.: Same ? ☐
Residence: ✓ Outbuilding: ☐ Public: ☐ Commercial: ☐ Barn: ☐ Industrial: ☐ Structural: ☐ Religious: ☐		Original Function	Residence: ☐ Outbuilding: ☐ Public: ☐ Commercial: ☐ Barn: ☐ Industrial: ☐ Structural: ☐ Religious: ☐
Deteriorated: ☐ Abandoned: ☐ Lrg: ☐ Mid: ☐ Sm: ✓		Condition/Usefulness	Deteriorated: ☐ Abandoned: ☐ Lrg: ☐ Mid: ☐ Sm: ☐
1 / 0 / 6 / 6 or:	Stories, 1: ✓ 1-½: ☐ 2: ☐ 2+: ☐	Building TYPE	or: Stories, 1: ☐ 1-½: ☐ 2: ☐ 2+: ☐
Frame: ✓ Masonry: ☐ Pole: ☐ Log: ☐ Other:		Structure	Frame: ☐ Masonry: ☐ Pole: ☐ Log: ☐ Other:
Clpbd: ☐ Weathrbd: ☐ Vert: ☐ Wd. Shngl: ☐ Brick: ☐ Stone: ☐ Block: ☐ Metal: ☐ Asbestos: ✓ Vinyl: ☐ Tar Ppr: ☐		Siding material	Clpbd: ☐ Weathrbd: ☐ Vert: ☐ Wd. Shngl: ☐ Brick: ☐ Stone: ☐ Block: ☐ Metal: ☐ Asbestos: ☐ Vinyl: ☐ Tar Ppr: ☐
Brick: ☐ Stone: ☐ Block: ☐ Poured or Stucco: ✓ Tile: ☐		Foundation	Brick: ☐ Stone: ☐ Block: ☐ Poured or Stucco: ☐ Tile: ☐
Gable: ✓ Hipped: ☐ Flat: ☐ Mansard: ☐ Other:		Roof	Gable: ☐ Hipped: ☐ Flat: ☐ Mansard: ☐ Other:
Asphalt Shngl: ✓ Metal: ☐ Wood Shngl: ☐ Other:		Roof Material	Asphalt Shngl: ☐ Metal: ☐ Wood Shngl: ☐ Other:
Good: ☐ Fair: ✓ Alt: ☐ Vy Alt: ☐ Add., Major: ☐ Minor: ☐		Integrity	Good: ☐ Fair: ☐ Alt: ☐ Vy Alt: ☐ Add., Major: ☐ Minor: ☐
1700-1799: ☐ 1800-1859: ☐ 1860-1910: ☐ 1910-1945: ☐ ✓		Period	1700-1799: ☐ 1800-1859: ☐ 1860-1916: ☐ 1910-1945: ☐
Bibliography and further notes on Reverse		BUILDING 3	or: Note:
Surveyed by: Date:		BUILDING 4	or: Note:

IL 422-0446

ILLINOIS RURAL SURVEY

County: McHenry | Site #: 4865 | Town:
¼: NW | Sec: 19 | TWP: 43N | Range: 9E
Street: 2105 Hillside | Street View: ✓
Industrial/Commercial Complex w/3 or more Bldgs.: ☐

FARMSTEAD ☐
House: ☐ 2 Houses: ☐ 1 Major Barn: ☐ 2 Mjr Barns: ☐ 3 Mjr Barns: ☐ Corn Cribs, 1: ☐, 2: ☐, 3+: ☐
Garage: ☐ Mech. Shed: ☐ Grainery: ☐ Smokehouse: ☐ Summer Kitchen: ☐ Silo: ☐ Windmill: ☐
Grain Bins: ☐ Pump House: ☐ Hog House: ☐ Chicken Coop: ☐ Outhouse: ☐ Mobile Homes: ☐
Sheds, 1-2: ☐ 3+: ☐ Metal Bldgs: ☐ Comments:

FRAME# 4	Pres. Funct.: Cottage Same ? ✓	■ 1 BUILDING 2 ■	FRAME# / Pres. Funct.: Same ? ☐
Residence: ✓ Outbuilding: ☐ Public: ☐ Commercial: ☐ Barn: ☐ Industrial: ☐ Structural: ☐ Religious: ☐		Original Function	Residence: ☐ Outbuilding: ☐ Public: ☐ Commercial: ☐ Barn: ☐ Industrial: ☐ Structural: ☐ Religious: ☐
Deteriorated: ☐ Abandoned: ☐ Lrg: ☐ Mid: ☐ Sm: ✓		Condition/Usefulness	Deteriorated: ☐ Abandoned: ☐ Lrg: ☐ Mid: ☐ Sm: ☐
1 / 1 / 1 / 1 or:	Stories, 1: ☐ 1-½: ☐ 2: ☐ 2+: ☐	Building TYPE	or: Stories, 1: ☐ 1-½: ☐ 2: ☐ 2+: ☐
Frame: ✓ Masonry: ☐ Pole: ☐ Log: ☐ Other:		Structure	Frame: ☐ Masonry: ☐ Pole: ☐ Log: ☐ Other:
Clpbd: ☐ Weathrbd: ☐ Vert: ☐ Wd. Shngl: ☐ Brick: ☐ Stone: ☐ Block: ☐ Metal: ☐ Asbestos: ✓ Vinyl: ☐ Tar Ppr: ☐		Siding material	Clpbd: ☐ Weathrbd: ☐ Vert: ☐ Wd. Shngl: ☐ Brick: ☐ Stone: ☐ Block: ☐ Metal: ☐ Asbestos: ☐ Vinyl: ☐ Tar Ppr: ☐
Brick: ☐ Stone: ☐ Block: ☐ Poured or Stucco: ✓ Tile: ☐		Foundation	Brick: ☐ Stone: ☐ Block: ☐ Poured or Stucco: ☐ Tile: ☐
Gable: ✓ Hipped: ☐ Flat: ☐ Mansard: ☐ Other:		Roof	Gable: ☐ Hipped: ☐ Flat: ☐ Mansard: ☐ Other:
Asphalt Shngl: ✓ Metal: ☐ Wood Shngl: ☐ Other:		Roof Material	Asphalt Shngl: ☐ Metal: ☐ Wood Shngl: ☐ Other:
Good: ☐ Fair: ✓ Alt: ☐ Vy Alt: ☐ Add., Major: ☐ Minor: ☐		Integrity	Good: ☐ Fair: ☐ Alt: ☐ Vy Alt: ☐ Add., Major: ☐ Minor: ☐
1700-1799: ☐ 1800-1859: ☐ 1860-1910: ☐ 1910-1945: ✓		Period	1700-1799: ☐ 1800-1859: ☐ 1860-1916: ☐ 1910-1945: ☐
Bibliography and further notes on Reverse		BUILDING 3	or: Note:
Surveyed by: Date:		BUILDING 4	or: Note:

IL 422-0446

ILLINOIS RURAL SURVEY

County: McHenry | Site #: 4866 | Town:

¼: NE | Sec: 12 | TWP: 43N | Range: 8E

Street: Silver Lake Rd | Street View: ☒

Industrial/Commercial Complex w/3 or more Bldgs.: ☐

FARMSTEAD ☒

House: ☐ 2 Houses: ☐ 1 Major Barn: ☒ 2 Mjr Barns: ☐ 3 Mjr Barns: ☐ Corn Cribs, 1: ☐, 2: ☐, 3+: ☐

Garage: ☐ Mach. Shed: ☐ Grainery: ☒ Smokehouse: ☐ Summer Kitchen: ☐ Silo: ☐ Windmill: ☐

Grain Bins: ☐ Pump House: ☐ Hog Houses: ☐ Chicken Coop: ☐ Outhouse: ☐ Mobile Homes: ☐

Sheds, 1-3: ☒ 3+: ☐ Metal Bldgs: ☐ Comments:



PHOTO HERE

FRAME# 5	Pres. Funct.: Landscaping Business	Same ? ☐	■ I BUILDING 2 ■	FRAME#	Pres. Funct.:	Same ? ☐
Residence: ☐ Outbuilding: ☐ Public: ☐ Commercial: ☐ Barn: ☒ Industrial: ☐ Structural: ☐ Religious: ☐			Original Function	Residence: ☐ Outbuilding: ☐ Public: ☐ Commercial: ☐ Barn: ☐ Industrial: ☐ Structural: ☐ Religious: ☐		
Deteriorated: ☐ Abandoned: ☐ Lrg: ☒ Mid: ☐ Sml: ☐			Condition/use/size	Deteriorated: ☐ Abandoned: ☐ Lrg: ☐ Mid: ☐ Sml: ☐		
1805 or:	Stories, 1: ☐ 1-½: ☐ 2: ☐ 2+: ☐		Building TYPE	or:	Stories, 1: ☐ 1-½: ☐ 2: ☐ 2+: ☐	
Frame: ☒ Masonry: ☐ Pole: ☐ Log: ☐ Other:			Structure	Frame: ☐ Masonry: ☐ Pole: ☐ Log: ☐ Other:		
Clpbd: ☐ Weathrbd: ☐ Vert: ☒ Wd. Shngl: ☐ Brick: ☐ Stone: ☐ Block: ☐ Metal: ☐ Asbestos: ☐ Vinyl: ☐ Tar Ppr: ☐			Siding material	Clpbd: ☐ Weathrbd: ☐ Vert: ☐ Wd. Shngl: ☐ Brick: ☐ Stone: ☐ Block: ☐ Metal: ☐ Asbestos: ☐ Vinyl: ☐ Tar Ppr: ☐		
Brick: ☐ Stone: ☒ Block: ☐ Poured or Stucco: ☐ Tile: ☐			Foundation	Brick: ☐ Stone: ☐ Block: ☐ Poured or Stucco: ☐ Tile: ☐		
Gable: ☒ Hipped: ☐ Flat: ☐ Mansard: ☐ Other:			Roof	Gable: ☐ Hipped: ☐ Flat: ☐ Mansard: ☐ Other:		
Asphalt Shngl: ☐ Metal: ☐ Wood Shngl: ☐ Other:			Roof Material	Asphalt Shngl: ☐ Metal: ☐ Wood Shngl: ☐ Other:		
Good: ☒ Fair: ☐ Alt: ☐ Vy Alt: ☐ Add., Major: ☐ Minor: ☐			Integrity	Good: ☐ Fair: ☐ Alt: ☐ Vy Alt: ☐ Add., Major: ☐ Minor: ☐		
1700-1799: ☐ 1800-1859: ☐ 1860-1910: ☒ 1910-1945: ☐			Period	1700-1799: ☐ 1800-1859: ☐ 1860-1910: ☐ 1910-1945: ☐		
Bibliography and further notes on Reverse			BUILDING 3	or:	Note:	
Surveyed by:	Date:		BUILDING 4	or:	Note:	

IL 422-0446

ILLINOIS RURAL SURVEY

County: McHenry | Site #: 4867 | Town: Cary

¼: NE | Sec: 12 | TWP: 43N | Range: 8E

Street: Silver Lake Rd | Street View: ☒

Industrial/Commercial Complex w/3 or more Bldgs.: ☐

FARMSTEAD ☐

House: ☒ 2 Houses: ☐ 1 Major Barn: ☒ 2 Mjr Barns: ☐ 3 Mjr Barns: ☐ Corn Cribs, 1: ☐, 2: ☐, 3+: ☐

Garage: ☐ Mach. Shed: ☐ Grainery: ☐ Smokehouse: ☐ Summer Kitchen: ☐ Silo: ☒ Windmill: ☐

Grain Bins: ☐ Pump House: ☒ Hog Houses: ☐ Chicken Coops: ☒ Outhouse: ☐ Mobile Homes: ☐

Sheds, 1-3: ☒ 3+: ☐ Metal Bldgs: ☐ Comments:



PHOTO HERE

FRAME# 6	Pres. Funct.: Residence	Same ? ☒	■ I BUILDING 2 ■	FRAME# 7	Pres. Funct.: Barn	Same ? ☐
Residence: ☒ Outbuilding: ☐ Public: ☐ Commercial: ☐ Barn: ☐ Industrial: ☐ Structural: ☐ Religious: ☐			Original Function	Residence: ☐ Outbuilding: ☐ Public: ☐ Commercial: ☐ Barn: ☒ Industrial: ☐ Structural: ☐ Religious: ☐		
Deteriorated: ☐ Abandoned: ☐ Lrg: ☒ Mid: ☐ Sml: ☐			Condition/use/size	Deteriorated: ☐ Abandoned: ☐ Lrg: ☐ Mid: ☐ Sml: ☐		
1158 or:	Stories, 1: ☐ 1-½: ☐ 2: ☒ 2+: ☐		Building TYPE	2611 or 211	Stories, 1: ☐ 1-½: ☐ 2: ☐ 2+: ☐	
Frame: ☒ Masonry: ☐ Pole: ☐ Log: ☐ Other:			Structure	Frame: ☒ Masonry: ☐ Pole: ☐ Log: ☐ Other:		
Clpbd: ☒ Weathrbd: ☐ Vert: ☐ Wd. Shngl: ☐ Brick: ☐ Stone: ☐ Block: ☐ Metal: ☐ Asbestos: ☐ Vinyl: ☐ Tar Ppr: ☐			Siding material	Clpbd: ☐ Weathrbd: ☐ Vert: ☒ Wd. Shngl: ☐ Brick: ☐ Stone: ☐ Block: ☐ Metal: ☐ Asbestos: ☐ Vinyl: ☐ Tar Ppr: ☐		
Brick: ☐ Stone: ☐ Block: ☐ Poured or Stucco: ☐ Tile: ☐			Foundation	Brick: ☐ Stone: ☒ Block: ☐ Poured or Stucco: ☐ Tile: ☐		
Gable: ☒ Hipped: ☐ Flat: ☐ Mansard: ☐ Other:			Roof	Gable: ☒ Hipped: ☐ Flat: ☐ Mansard: ☐ Other:		
Asphalt Shngl: ☒ Metal: ☐ Wood Shngl: ☐ Other:			Roof Material	Asphalt Shngl: ☒ Metal: ☐ Wood Shngl: ☐ Other:		
Good: ☒ Fair: ☐ Alt: ☐ Vy Alt: ☐ Add., Major: ☒ Minor: ☐			Integrity	Good: ☒ Fair: ☐ Alt: ☐ Vy Alt: ☐ Add., Major: ☐ Minor: ☐		
1700-1799: ☐ 1800-1859: ☐ 1860-1910: ☒ 1910-1945: ☐			Period	1700-1799: ☐ 1800-1859: ☐ 1860-1910: ☒ 1910-1945: ☐		
Bibliography and further notes on Reverse			BUILDING 3	or:	Note:	
Surveyed by:	Date:		BUILDING 4	or:	Note:	

IL 422-0446