ILLINOIS RURAL SURVEY

County: McHenry | Site #: 4001 | Town:

¼: NW | Sec: 19 | TWP: 44 N | Range: 9E

Street: 3506 Wright | Street View [ ]

Industrial/Commercial Complex w/3 or more Bldgs: [ ]

FARMSTEAD [ ]

House: [X] 2 Houses: [ ] 1 Major Barn: [ ] 2 Mjr Barns: [ ] 3 Mjr Barns: [ ] Corn Cribs, 1: [ ], 2: [ ], 3+: [ ]

Garage: [X] Mach. Shed: [ ] Grainery: [ ] Smokehouse: [ ] Summer Kitchen: [ ] Silo: [ ] Windmill: [ ]

Grain Bins: [ ] Pump House: [ ] Hog Houses: [ ] Chicken Coop: [ ] Outhouse: [ ] Mobile Homes: [ ]

Sheds, 1-3: [ ] 3+: [ ] Metal Bldgs: [ ] Comments:



FRAME# 29	Pres. Funct.: Res / Cottage — Same ? [X]	■1 BUILDING 2■	FRAME# — Pres. Funct. — Same ? [ ]
Residence: [X] Outbuilding: [ ] Public: [ ] Commercial: [ ] Barn: [ ] Industrial: [ ] Structural: [ ] Religious: [ ]		Original Function	Residence: [ ] Outbuilding: [ ] Public: [ ] Commercial: [ ] Barn: [ ] Industrial: [ ] Structural: [ ] Religious: [ ]
Deteriorated: [ ] Abandoned: [ ] Lrg: [ ] Md: [X] Sml: [ ]		Condition/use/size	Deteriorated: [ ] Abandoned: [ ] Lrg: [ ] Md: [ ] Sm: [ ]
1 1 1 or: — Stories, 1: [X] 1-½: [ ] 2: [ ] 2+: [ ]		Building TYPE	or — Stories, 1: [ ] 1-½: [ ] 2: [ ] 2+: [ ]
Frame: [X] Masonry: [ ] Pole: [ ] Log: [ ] Other:		Structure	Frame: [ ] Masonry: [ ] Pole: [ ] Log: [ ] Other:
Clpbd: [X] Weathrbd: [ ] Vert: [ ] Wd. Shngl: [ ] Brick: [ ] Stone: [ ] Block: [ ] Metal: [ ] Asbstos: [ ] Vinyl: [ ] Tar Ppr: [ ]		Siding material	Clpbd: [ ] Weathrbd: [ ] Vert: [ ] Wd. Shngl: [ ] Brick: [ ] Stone: [ ] Block: [ ] Metal: [ ] Asbstos: [ ] Vinyl: [ ] Tar Ppr: [ ]
Brick: [ ] Stone: [ ] Block: [ ] Poured or Stucco: [ ] Tile: [ ]		Foundation	Brick: [ ] Stone: [ ] Block: [ ] Poured or Stucco: [ ] Tile: [ ]
Gable: [X] Hipped: [ ] Flat: [ ] Mansard: [ ] Other:		Roof	Gable: [ ] Hipped: [ ] Flat: [ ] Mansard: [ ] Other:
Asphalt Shngl: [X] Metal: [ ] Wood Shngl: [ ] Other:		Roof Material	Asphalt Shngl: [ ] Metal: [ ] Wood Shngl: [ ] Other:
Good: [ ] Fair: [ ] Altr: [ ] Vy Altd: [ ] Add., Major: [X] Minor: [ ]		Integrity	Good: [ ] Fair: [ ] Altr: [ ] Vy Altd: [ ] Add., Major: [ ] Minor: [ ]
1700-1799: [ ] 1800-1859: [ ] 1860-1910: [ ] 1910-1945: [X]		Period	1700-1799: [ ] 1800-1859: [ ] 1860-1910: [ ] 1910-1945: [ ]
Bibliography and further notes on Reverse		BUILDING 3	or — Note:
Surveyed by: — Date:		BUILDING 4	or — Note:

IL 422-0465

ILLINOIS RURAL SURVEY

County: McHenry | Site #: 4002 | Town:

¼: NW | Sec: 19 | TWP: 44 N | Range: 9E

Street: 3420 Riverside | Street View [ ]

Industrial/Commercial Complex w/3 or more Bldgs: [ ]

FARMSTEAD [ ]

House: [X] 2 Houses: [ ] 1 Major Barn: [ ] 2 Mjr Barns: [ ] 3 Mjr Barns: [ ] Corn Cribs, 1: [ ], 2: [ ], 3+: [ ]

Garage: [X] Mach. Shed: [ ] Grainery: [ ] Smokehouse: [ ] Summer Kitchen: [ ] Silo: [ ] Windmill: [ ]

Grain Bins: [ ] Pump House: [ ] Hog Houses: [ ] Chicken Coop: [ ] Outhouse: [ ] Mobile Homes: [ ]

Sheds, 1-3: [ ] 3+: [ ] Metal Bldgs: [ ] Comments:



FRAME# 30	Pres. Funct.: Res / Cottage — Same ? [X]	■1 BUILDING 2■	FRAME# — Pres. Funct. — Same ? [ ]
Residence: [X] Outbuilding: [ ] Public: [ ] Commercial: [ ] Barn: [ ] Industrial: [ ] Structural: [ ] Religious: [ ]		Original Function	Residence: [ ] Outbuilding: [ ] Public: [ ] Commercial: [ ] Barn: [ ] Industrial: [ ] Structural: [ ] Religious: [ ]
Deteriorated: [ ] Abandoned: [ ] Lrg: [ ] Md: [X] Sml: [ ]		Condition/use/size	Deteriorated: [ ] Abandoned: [ ] Lrg: [ ] Md: [ ] Sm: [ ]
1 1 0 6 or: 1 1 1 — Stories, 1: [X] 1-½: [ ] 2: [ ] 2+: [ ]		Building TYPE	or — Stories, 1: [ ] 1-½: [ ] 2: [ ] 2+: [ ]
Frame: [X] Masonry: [ ] Pole: [ ] Log: [ ] Other:		Structure	Frame: [ ] Masonry: [ ] Pole: [ ] Log: [ ] Other:
Clpbd: [ ] Weathrbd: [ ] Vert: [ ] Wd. Shngl: [ ] Brick: [ ] Stone: [ ] Block: [ ] Metal: [X] Asbstos: [ ] Vinyl: [ ] Tar Ppr: [ ]		Siding material	Clpbd: [ ] Weathrbd: [ ] Vert: [ ] Wd. Shngl: [ ] Brick: [ ] Stone: [ ] Block: [ ] Metal: [ ] Asbstos: [ ] Vinyl: [ ] Tar Ppr: [ ]
Brick: [ ] Stone: [ ] Block: [X] Poured or Stucco: [ ] Tile: [ ]		Foundation	Brick: [ ] Stone: [ ] Block: [ ] Poured or Stucco: [ ] Tile: [ ]
Gable: [X] Hipped: [ ] Flat: [ ] Mansard: [ ] Other:		Roof	Gable: [ ] Hipped: [ ] Flat: [ ] Mansard: [ ] Other:
Asphalt Shngl: [X] Metal: [ ] Wood Shngl: [ ] Other:		Roof Material	Asphalt Shngl: [ ] Metal: [ ] Wood Shngl: [ ] Other:
Good: [X] Fair: [ ] Altr: [ ] Vy Altd: [ ] Add., Major: [X] Minor: [ ]		Integrity	Good: [ ] Fair: [ ] Altr: [ ] Vy Altd: [ ] Add., Major: [ ] Minor: [ ]
1700-1799: [ ] 1800-1859: [ ] 1860-1910: [ ] 1910-1945: [X]		Period	1700-1799: [ ] 1800-1859: [ ] 1860-1910: [ ] 1910-1945: [ ]
Bibliography and further notes on Reverse		BUILDING 3	or — Note:
Surveyed by: — Date		BUILDING 4	or — Note:

IL 422-0465

ILLINOIS RURAL SURVEY

County: McHenry | Site #: 4003 | Town:

¼: NW | Sec: 19 | TWP: 44N | Range: 9E

Street: Riverside | Street View: ☐

Industrial/Commercial Complex w/3 or more Bldgs.: ☐

FARMSTEAD ☐

House: ☒ 2 Houses: ☐ 1 Major Barn: ☐ 2 Mjr Barns: ☐ 3 Mjr Barns: ☐ Corn Cribs, 1: ☐, 2: ☐, 3+: ☐

Garage: ☒ Mach. Shed: ☐ Granary: ☐ Smokehouse: ☐ Summer Kitchen: ☐ Silo: ☐ Windmill: ☐

Grain Bins: ☐ Pump House: ☐ Hog Houses: ☐ Chicken Coop: ☐ Outhouse: ☐ Mobile Homes: ☐

Sheds, 1-3: ☐ 3+: ☐ Metal Bldgs: ☐ Comments:



FRAME# 31	Pres. Funct.: Res. Same ? ☒	BUILDING 2	FRAME# / Pres. Funct.: / Same ? ☐
Residence: ☒ Outbuilding: ☐ Public: ☐ Commercial: ☐ Barn: ☐ Industrial: ☐ Structural: ☐ Religious: ☐		Original Function	Residence: ☐ Outbuilding: ☐ Public: ☐ Commercial: ☐ Barn: ☐ Industrial: ☐ Structural: ☐ Religious: ☐
Deteriorated: ☐ Abandoned: ☐ Lrg: ☒ Md: ☐ Sml: ☐		Condition/use/size	Deteriorated: ☐ Abandoned: ☐ Lrg: ☐ Md: ☐ Sm: ☐
1 1 1 1 or:	Stories, 1: ☐ 1-½: ☒ 2: ☐ 2+: ☐	Building TYPE	or / Stories, 1: ☐ 1-½: ☐ 2: ☐ 2+: ☐
Frame: ☒ Masonry: ☐ Pole: ☐ Log: ☐ Other:		Structure	Frame: ☐ Masonry: ☐ Pole: ☐ Log: ☐ Other:
Clpbd: ☐ Weatherbd: ☐ Vert: ☐ Wd. Shngl: ☐ Brick: ☐ Stone: ☐ Block: ☐ Metal: ☒ Asbestos: ☐ Vinyl: ☐ Tar Ppr: ☐		Siding material	Clpbd: ☐ Weatherbd: ☐ Vert: ☐ Wd. Shngl: ☐ Brick: ☐ Stone: ☐ Block: ☐ Metal: ☐ Asbestos: ☐ Vinyl: ☐ Tar Ppr: ☐
Brick: ☐ Stone: ☐ Block: ☐ Poured or Stucco: ☐ Tile: ☐		Foundation	Brick: ☐ Stone: ☐ Block: ☐ Poured or Stucco: ☐ Tile: ☐
Gable: ☒ Hipped: ☐ Flat: ☐ Mansard: ☐ Other:		Roof	Gable: ☐ Hipped: ☐ Flat: ☐ Mansard: ☐ Other:
Asphalt Shngl: ☒ Metal: ☐ Wood Shngl: ☐ Other:		Roof Material	Asphalt Shngl: ☐ Metal: ☐ Wood Shngl: ☐ Other:
Good: ☐ Fair: ☒ Alt.: ☐ Vy Alt.: ☐ Add., Major: ☒ Minor: ☐		Integrity	Good: ☐ Fair: ☐ Alt.: ☐ Vy Alt.: ☐ Add., Major: ☐ Minor: ☐
1700-1799: ☐ 1800-1859: ☐ 1860-1910: ☐ 1910-1945: ☒ c1945		Period	1700-1799: ☐ 1800-1859: ☐ 1860-1910: ☐ 1910-1945: ☐
Bibliography and further notes on Reverse		BUILDING 3	or / Note:
Surveyed by: / Date		BUILDING 4	or / Note:

IL 422-0465

ILLINOIS RURAL SURVEY

County: McHenry | Site #: 4004 | Town:

¼: NW | Sec: 19 | TWP: 44N | Range: 9E

Street: Riverside | Street View: ☒

Industrial/Commercial Complex w/3 or more Bldgs.: ☐

FARMSTEAD ☐

House: ☒ 2 Houses: ☐ 1 Major Barn: ☐ 2 Mjr Barns: ☐ 3 Mjr Barns: ☐ Corn Cribs, 1: ☐, 2: ☐, 3+: ☐

Garage: ☒ Mach. Shed: ☐ Granary: ☐ Smokehouse: ☐ Summer Kitchen: ☐ Silo: ☐ Windmill: ☐

Grain Bins: ☐ Pump House: ☐ Hog Houses: ☐ Chicken Coop: ☐ Outhouse: ☐ Mobile Homes: ☐

Sheds, 1-3: ☐ 3+: ☐ Metal Bldgs: ☐ Comments:



FRAME# 32	Pres. Funct.: Cottage Same ? ☒	BUILDING 2	FRAME# / Pres. Funct.: / Same ? ☐
Residence: ☒ Outbuilding: ☐ Public: ☐ Commercial: ☐ Barn: ☐ Industrial: ☐ Structural: ☐ Religious: ☐		Original Function	Residence: ☐ Outbuilding: ☐ Public: ☐ Commercial: ☐ Barn: ☐ Industrial: ☐ Structural: ☐ Religious: ☐
Deteriorated: ☐ Abandoned: ☐ Lrg: ☐ Md: ☒ Sml: ☐		Condition/use/size	Deteriorated: ☐ Abandoned: ☐ Lrg: ☐ Md: ☐ Sm: ☐
1 1 1 1 or:	Stories, 1: ☒ 1-½: ☐ 2: ☐ 2+: ☐	Building TYPE	or / Stories, 1: ☐ 1-½: ☐ 2: ☐ 2+: ☐
Frame: ☒ Masonry: ☐ Pole: ☐ Log: ☐ Other:		Structure	Frame: ☐ Masonry: ☐ Pole: ☐ Log: ☐ Other:
Clpbd: ☐ Weatherbd: ☐ Vert: ☐ Wd. Shngl: ☐ Brick: ☐ Stone: ☐ Block: ☐ Metal: ☐ Asbestos: ☒ Vinyl: ☐ Tar Ppr: ☐		Siding material	Clpbd: ☐ Weatherbd: ☐ Vert: ☐ Wd. Shngl: ☐ Brick: ☐ Stone: ☐ Block: ☐ Metal: ☐ Asbestos: ☐ Vinyl: ☐ Tar Ppr: ☐
Brick: ☐ Stone: ☐ Block: ☒ Poured or Stucco: ☐ Tile: ☐		Foundation	Brick: ☐ Stone: ☐ Block: ☐ Poured or Stucco: ☐ Tile: ☐
Gable: ☒ Hipped: ☐ Flat: ☐ Mansard: ☐ Other:		Roof	Gable: ☐ Hipped: ☐ Flat: ☐ Mansard: ☐ Other:
Asphalt Shngl: ☒ Metal: ☐ Wood Shngl: ☐ Other:		Roof Material	Asphalt Shngl: ☐ Metal: ☐ Wood Shngl: ☐ Other:
Good: ☐ Fair: ☒ Alt.: ☐ Vy Alt.: ☐ Add., Major: ☒ Minor: ☐		Integrity	Good: ☐ Fair: ☐ Alt.: ☐ Vy Alt.: ☐ Add., Major: ☐ Minor: ☐
1700-1799: ☐ 1800-1859: ☐ 1860-1910: ☐ 1910-1945: ☒		Period	1700-1799: ☐ 1800-1859: ☐ 1860-1910: ☐ 1910-1945: ☐
Bibliography and further notes on Reverse		BUILDING 3	or / Note
Surveyed by: / Date		BUILDING 4	or / Note

IL 422-0465

ILLINOIS RURAL SURVEY

County: McHenry | Site #: 4005 | Town:

¼: NW | Sec: 19 | TWP: 44 N | Range: 9E

Street: 2605 Riverside | Street View: ☒

Industrial/Commercial Complex w/3 or more Bldgs.: ☐

FARMSTEAD ☐

House: ☒ 2 Houses: ☒ 1 Major Barn: ☐ 2 Mjr Barns: ☐ 3 Mjr Barns: ☐ Corn Cribs, 1: ☐, 2: ☐, 3+: ☐

Garage: ☒ Mach. Shed ☐ Grainary: ☐ Smokehouse: ☐ Summer Kitchen ☐ Silo ☐ Windmill ☐

Grain Bins: ☐ Pump House: ☐ Hog Houses: ☐ Chicken Coop: ☐ Outhouse: ☐ Mobile Homes: ☐

Sheds, 1-3: ☐ 3+: ☐ Metal Bldgs: ☐ Comments: Fancy gate - nail urns at top



FRAME# 33	Pres. Funct.: Cottage	Same ? ☒	at BUILDING 2	FRAME#	Pres. Funct.:	Same ? ☐
Residence: ☒ Outbuilding: ☐ Public: ☐ Commercial: ☐ Barn: ☐ Industrial: ☐ Structural: ☐ Religious: ☐			Original Function	Residence ☐ Outbuilding ☐ Public: ☐ Commercial: ☐ Barn: ☐ Industrial: ☐ Structural: ☐ Religious: ☐		
Deteriorated: ☐ Abandoned: ☐ Lrg ☒ Md ☐ Sml ☐			Condition/usesize	Deteriorated: ☐ Abandoned ☐ Lrg ☐ Md ☐ Sm ☐		
☐☐☐☐ or:	Stories: 1: ☐ 1-½: ☒ 2: ☐ 2+: ☐		Building TYPE	☐☐☐ or	Stories: 1: ☐ 1-½: ☐ 2: ☐ 2+: ☐	
Frame: ☐ Masonry: ☒ Pole: ☐ Log: ☐ Other:			Structure	Frame ☐ Masonry: ☐ Pole: ☐ Log: ☐ Other:		
Clpbd: ☐ Weatherbd: ☐ Vert: ☐ Wd. Shngl: ☐ Brick: ☐ Stone: ☐ Block: ☒ Metal: ☐ Asbestos: ☐ Vinyl: ☐ Tar Ppr: ☐			Siding material	Clpbd: ☐ Weatherbd ☐ Vert: ☐ Wd. Shngl: ☐ Brick: ☐ Stone: ☐ Block: ☐ Metal: ☐ Asbestos: ☐ Vinyl: ☐ Tar Ppr: ☐		
Brick: ☐ Stone: ☐ Block: ☐ Poured or Stucco: ☐ Tile: ☐			Foundation	Brick ☐ Stone: ☐ Block ☐ Poured or Stucco ☐ Tile: ☐		
Gable: ☒ Hipped: ☐ Flat: ☐ Mansard: ☐ Other:			Roof	Gable: ☐ Hipped: ☐ Flat: ☐ Mansard: ☐ Other:		
Asphalt Shngl: ☒ Metal: ☐ Wood Shngl: ☐ Other:			Roof Material	Asphalt Shngl ☐ Metal: ☐ Wood Shngl ☐ Other:		
Good: ☒ Fair: ☐ Altr: ☐ Vy Altd: ☐ Add., Major: ☐ Minor: ☐			Integrity	Good ☐ Fair: ☐ Altr: ☐ Vy Altd ☐ Add., Major: ☐ Minor: ☐		
1700-1799: ☐ 1800-1859: ☐ 1860-1910: ☐ 1910-1945: ☒			Period	1700-1799: ☐ 1800-1859: ☐ 1860-1910: ☐ 1910-1945: ☐		
Bibliography and further notes on Reverse			BUILDING 3	☐☐☐☐ or:	Note:	
Surveyed by	Date		BUILDING 4	☐☐☐☐ or	Note:	

IL 422-0495

ILLINOIS RURAL SURVEY

County: McHenry | Site #: 4004 | Town:

¼: NW | Sec: 19 | TWP: 44N | Range: 9E

Street: 2605 Riverside | Street View: ☒

Industrial/Commercial Complex w/3 or more Bldgs.: ☐

FARMSTEAD ☐

House: ☒ 2 Houses: ☐ 1 Major Barn: ☐ 2 Mjr Barns: ☐ 3 Mjr Barns: ☐ Corn Cribs, 1: ☐, 2: ☐, 3+: ☐

Garage: ☒ Mach. Shed ☐ Grainary: ☐ Smokehouse: ☐ Summer Kitchen ☐ Silo: ☐ Windmill ☐

Grain Bins: ☐ Pump House: ☐ Hog Houses: ☐ Chicken Coop: ☐ Outhouse: ☐ Mobile Homes: ☐

Sheds, 1-3: ☐ 3+: ☐ Metal Bldgs: ☐ Comments:



FRAME# 34	Pres. Funct.: Res/Cottage	Same ? ☒	at BUILDING 2	FRAME#	Pres. Funct.:	Same ? ☐
Residence: ☒ Outbuilding: ☐ Public: ☐ Commercial: ☐ Barn: ☐ Industrial: ☐ Structural: ☐ Religious: ☐			Original Function	Residence ☐ Outbuilding ☐ Public: ☐ Commercial: ☐ Barn: ☐ Industrial: ☐ Structural: ☐ Religious: ☐		
Deteriorated: ☐ Abandoned: ☐ Lrg ☐ Md ☒ Sml ☐			Condition/usesize	Deteriorated ☐ Abandoned ☐ Lrg ☐ Md ☐ Sm ☐		
☐☐☐☐ or:	Stories: 1: ☐ 1-½: ☒ 2: ☐ 2+: ☐		Building TYPE	☐☐☐ or	Stories: 1: ☐ 1-½: ☐ 2: ☐ 2+: ☐	
Frame: ☐ Masonry: ☐ Pole: ☐ Log: ☐ Other:			Structure	Frame ☐ Masonry: ☐ Pole ☐ Log: ☐ Other:		
Clpbd: ☒ Weatherbd: ☐ Vert: ☐ Wd. Shngl: ☐ Brick: ☐ Stone: ☐ Block: ☐ Metal: ☐ Asbestos: ☐ Vinyl: ☐ Tar Ppr: ☐			Siding material	Clpbd: ☐ Weatherbd ☐ Vert: ☐ Wd. Shngl: ☐ Brick: ☐ Stone: ☐ Block: ☐ Metal: ☐ Asbestos: ☐ Vinyl: ☐ Tar Ppr: ☐		
Brick: ☐ Stone: ☐ Block: ☒ Poured or Stucco: ☐ Tile: ☐			Foundation	Brick ☐ Stone: ☐ Block ☐ Poured or Stucco ☐ Tile: ☐		
Gable: ☒ Hipped: ☐ Flat: ☐ Mansard: ☐ Other:			Roof	Gable: ☐ Hipped: ☐ Flat: ☐ Mansard: ☐ Other:		
Asphalt Shngl: ☒ Metal: ☐ Wood Shngl: ☐ Other:			Roof Material	Asphalt Shngl ☐ Metal: ☐ Wood Shngl ☐ Other:		
Good: ☐ Fair: ☒ Altr: ☐ Vy Altd: ☐ Add., Major: ☐ Minor: ☐			Integrity	Good ☐ Fair: ☐ Altr: ☐ Vy Altd ☐ Add., Major: ☐ Minor: ☐		
1700-1799: ☐ 1800-1859: ☐ 1860-1910: ☐ 1910-1945: ☒			Period	1700-1799: ☐ 1800-1859: ☐ 1860-1910: ☐ 1910-1945: ☐		
Bibliography and further notes on Reverse			BUILDING 3	☐☐☐☐ or:	Note:	
Surveyed by:	Date:		BUILDING 4	☐☐☐☐ or:	Note:	

IL 422-0495

ILLINOIS RURAL SURVEY

County: McHenry | Site #: 4007 | Town:
Qtr.: NW | Sec: 19 | TWP: 44N | Range: 9E
Street: 2604 Riverside | Street View: ✓
Industrial/Commercial Complex w/3 or more Bldgs. [ ]

FARMSTEAD [ ]
House: [X] 2 Houses: [ ] 1 Major Barn: [ ] 2 Mjr Barns: [ ] 3 Mjr Barns: [ ] Corn Cribs, 1: [ ], 2: [ ], 3+: [ ]
Garage: [X] Mach. Shed: [ ] Grainery: [ ] Smokehouse: [ ] Summer Kitchen: [ ] Silo: [ ] Windmill: [ ]
Grain Bins: [ ] Pump House: [ ] Hog Houses: [ ] Chicken Coop: [ ] Outhouse: [ ] Mobile Homes: [ ]
Sheds, 1-3: [ ] 3+: [ ] Metal Bldgs: [ ] Comments



FRAME# 35	Pres. Funct.: Cottage	Same? [X]	#1 BUILDING 2nd	FRAME#	Pres. Funct.:	Same? [ ]
Residence: [X] Outbuilding: [ ] Public: [ ] Commercial: [ ] Barn: [ ] Industrial: [ ] Structural: [ ] Religious: [ ]			Original Function	Residence [ ] Outbuilding [ ] Public [ ] Commercial [ ] Barn [ ] Industrial [ ] Structural [ ] Religious [ ]		
Deteriorated [ ] Abandoned [ ] Lrg [ ] Md [X] Sml [ ]			Condition/use/size	Deteriorated [ ] Abandoned [ ] Lrg [ ] Md [ ] Sm [ ]		
1 1 1 or:	Stories, 1: [X] 1-½: [ ] 2: [ ] 2+: [ ]		Building TYPE	or	Stories, 1: [ ] 1-½: [ ] 2: [ ] 2+: [ ]	
Frame: [X] Masonry: [ ] Pole: [ ] Log: [ ] Other			Structure	Frame [ ] Masonry [ ] Pole [ ] Log [ ] Other:		
Clpbd: [ ] Weatherbd: [ ] Vert: [ ] Wd. Shngl: [ ] Brick: [ ] Stone: [ ] Block: [ ] Metal: [X] Asbestos: [ ] Vinyl: [ ] Tar Ppr: [ ]			Siding material	Clpbd [ ] Weatherbd [ ] Vert [ ] Wd Shngl [ ] Brick [ ] Stone [ ] Block [ ] Metal [ ] Asbestos [ ] Vinyl [ ] Tar Ppr [ ]		
Brick: [ ] Stone: [ ] Block: [ ] Poured or Stucco: [X] Tile: [ ]			Foundation	Brick [ ] Stone [ ] Block [ ] Poured or Stucco [ ] Tile [ ]		
Gable: [X] Hipped: [ ] Flat: [ ] Mansard: [ ] Other:			Roof	Gable: [ ] Hipped [ ] Flat [ ] Mansard: [ ] Other:		
Asphalt Shngl: [X] Metal: [ ] Wood Shngl: [ ] Other:			Roof Material	Asphalt Shngl [ ] Metal [ ] Wood Shngl [ ] Other		
Good: [ ] Fair: [X] Attr: [ ] Vy Atld: [ ] Add., Major: [ ] Minor: [ ]			Integrity	Good [ ] Fair [ ] Attr [ ] Vy Atld: [ ] Add., Major [ ] Minor [ ]		
1700-1799: [ ] 1800-1859: [ ] 1860-1910: [ ] 1910-1945: [X]			Period	1700-1799: [ ] 1800-1859: [ ] 1860-1915: [ ] 1910-1945: [ ]		
Bibliography and further notes on Reverse			BUILDING 3	or	Note:	
Surveyed by:	Date:		BUILDING 4	or	Note:	

R. 422-0465

ILLINOIS RURAL SURVEY

County: McHenry | Site #: 4008 | Town:
Qtr.: NW | Sec: 19 | TWP: 44N | Range: 9E
Street: Riverside | Street View: ✓
Industrial/Commercial Complex w/3 or more Bldgs. [ ]

FARMSTEAD [ ]
House: [X] 2 Houses: [ ] 1 Major Barn: [ ] 2 Mjr Barns: [ ] 3 Mjr Barns: [ ] Corn Cribs, 1: [ ], 2: [ ], 3+: [ ]
Garage: [X] Mach. Shed: [ ] Grainery: [ ] Smokehouse: [ ] Summer Kitchen: [ ] Silo: [ ] Windmill: [ ]
Grain Bins: [ ] Pump House: [ ] Hog Houses: [ ] Chicken Coop: [ ] Outhouse: [ ] Mobile Homes: [ ]
Sheds, 1-3: [ ] 3+: [ ] Metal Bldgs: [ ] Comments



FRAME# 36	Pres. Funct.: Cottage	Same? [X]	#1 BUILDING 2nd	FRAME#	Pres. Funct.:	Same? [ ]
Residence: [X] Outbuilding: [ ] Public: [ ] Commercial: [ ] Barn: [ ] Industrial: [ ] Structural: [ ] Religious: [ ]			Original Function	Residence [ ] Outbuilding [ ] Public [ ] Commercial [ ] Barn [ ] Industrial [ ] Structural [ ] Religious [ ]		
Deteriorated: [ ] Abandoned: [ ] Lrg: [ ] Md: [X] Sml: [ ]			Condition/use/size	Deteriorated [ ] Abandoned [ ] Lrg [ ] Md [ ] Sm [ ]		
1 1 1 1 or:	Stories, 1: [ ] 1-½: [ ] 2: [ ] 2+: [ ]		Building TYPE	or	Stories, 1: [ ] 1-½: [ ] 2: [ ] 2+: [ ]	
Frame: [X] Masonry: [ ] Pole: [ ] Log: [ ] Other:			Structure	Frame [ ] Masonry [ ] Pole [ ] Log [ ] Other:		
Clpbd: [ ] Weatherbd: [ ] Vert: [ ] Wd. Shngl: [ ] Brick: [ ] Stone: [ ] Block: [ ] Metal: [X] Asbestos: [ ] Vinyl: [ ] Tar Ppr: [ ]			Siding material	Clpbd [ ] Weatherbd [ ] Vert [ ] Wd Shngl [ ] Brick [ ] Stone [ ] Block [ ] Metal [ ] Asbestos [ ] Vinyl [ ] Tar Ppr: [ ]		
Brick: [ ] Stone: [ ] Block: [ ] Poured or Stucco: [ ] Tile: [ ]			Foundation	Brick [ ] Stone [ ] Block [ ] Poured or Stucco [ ] Tile [ ]		
Gable: [X] Hipped: [ ] Flat: [ ] Mansard: [ ] Other:			Roof	Gable [ ] Hipped [ ] Flat [ ] Mansard: [ ] Other:		
Asphalt Shngl: [X] Metal: [ ] Wood Shngl: [ ] Other:			Roof Material	Asphalt Shngl [ ] Metal [ ] Wood Shngl [ ] Other		
Good: [ ] Fair: [X] Attr: [ ] Vy Atld: [ ] Add., Major: [ ] Minor: [ ]			Integrity	Good [ ] Fair [ ] Attr [ ] Vy Atld: [ ] Add., Major: [ ] Minor: [ ]		
1700-1799: [ ] 1800-1859: [ ] 1860-1910: [ ] 1910-1945: [X]			Period	1700-1799: [ ] 1800-1859: [ ] 1860-1915: [ ] 1910-1945: [ ]		
Bibliography and further notes on Reverse			BUILDING 3	or	Note:	
Surveyed by:	Date:		BUILDING 4	or	Note:	

R. 422-0465

ILLINOIS RURAL SURVEY

County: McHenry | Site #: 4009 | Town:
¼: SW | Sec: 18 | TWP: 44 N | Range: 9E
Street: Riverside | Street View: ☒
Industrial/Commercial Complex w/3 or more Bldgs.: ☐



FARMSTEAD ☐
House: ☒ 2 Houses: ☐ 1 Major Barn: ☐ 2 Mjr Barns: ☐ 3 Mjr Barns: ☐ Corn Cribs, 1: ☐, 2: ☐, 3+: ☐
Garage: ☐ Mach. Shed: ☐ Grainery: ☐ Smokehouse: ☐ Summer Kitchen: ☐ Silo: ☐ Windmill: ☐
Grain Bins: ☐ Pump House: ☐ Hog Houses: ☐ Chicken Coop: ☐ Outhouse: ☐ Mobile Homes: ☐
Sheds, 1-3: ☐ 3+: ☐ Metal Bldgs: ☐ Comments:

BUILDING 1	BUILDING 2
FRAME: ☒ Pres. Funct.: Cottage Same ? ☒	FRAME: Pres. Funct.: Same ? ☐
Residence: ☒ Outbuilding: ☐ Public: ☐ Commercial: ☐ Barn: ☐ Industrial: ☐ Structural: ☐ Religious: ☐	Original Function: Residence: ☐ Outbuilding: ☐ Public: ☐ Commercial: ☐ Barn: ☐ Industrial: ☐ Structural: ☐ Religious: ☐
Deteriorated: ☐ Abandoned: ☐ Lrg: ☐ Md: ☒ Sml: ☐	Condition/use/size: Deteriorated: ☐ Abandoned: ☐ Lrg: ☐ Md: ☐ Sm: ☐
1 1 1 2 or: Stories, 1: ☒ 1-½: ☐ 2: ☐ 2+: ☐	Building TYPE: or: Stories, 1: ☐ 1-½: ☐ 2: ☐ 2+: ☐
Frame: ☐ Masonry: ☒ Pole: ☐ Log: ☐ Other:	Structure: Frame: ☐ Masonry: ☐ Pole: ☐ Log: ☐ Other:
Clpbd: ☐ Weathrbd: ☐ Vert: ☐ Wd. Shngl: ☐ Brick: ☐ Stone: ☐ Block: ☒ Metal: ☐ Asbstos: ☐ Vinyl: ☐ Tar Ppr: ☐	Siding material: Clpbd: ☐ Weathrbd: ☐ Vert: ☐ Wd. Shngl: ☐ Brick: ☐ Stone: ☐ Block: ☐ Metal: ☐ Asbstos: ☐ Vinyl: ☐ Tar Ppr: ☐
Brick: ☐ Stone: ☐ Block: ☐ Poured or Stucco: ☐ Tile: ☐	Foundation: Brick: ☐ Stone: ☐ Block: ☐ Poured or Stucco: ☐ Tile: ☐
Gable: ☒ Hipped: ☐ Flat: ☐ Mansard: ☐ Other:	Roof: Gable: ☐ Hipped: ☐ Flat: ☐ Mansard: ☐ Other:
Asphalt Shngl: ☒ Metal: ☐ Wood Shngl: ☐ Other:	Roof Material: Asphalt Shngl: ☐ Metal: ☐ Wood Shngl: ☐ Other:
Good: ☐ Fair: ☒ Altr: ☐ Vy Altd: ☐ Add., Major: ☐ Minor: ☐	Integrity: Good: ☐ Fair: ☐ Altr: ☐ Vy Altd: ☐ Add., Major: ☐ Minor: ☐
1700-1799: ☐ 1800-1859: ☐ 1860-1910: ☐ 1910-1945: ☒	Period: 1700-1799: ☐ 1800-1859: ☐ 1860-1910: ☐ 1910-1945: ☐
	BUILDING 3: or: Note:
	BUILDING 4: or: Note:

Bibliography and further notes on Reverse

Surveyed by: Date:

IL 422-6468

ILLINOIS RURAL SURVEY

County: McHenry | Site #: 4010 | Town:
¼: SW | Sec: 18 | TWP: 44 N | Range: 9E
Street: 2616 Riverside | Street View: ☒
Industrial/Commercial Complex w/3 or more Bldgs.: ☐



FARMSTEAD ☐
House: ☒ 2 Houses: ☐ 1 Major Barn: ☐ 2 Mjr Barns: ☐ 3 Mjr Barns: ☐ Corn Cribs, 1: ☐, 2: ☐, 3+: ☐
Garage: ☒ Mach. Shed: ☐ Grainery: ☐ Smokehouse: ☐ Summer Kitchen: ☐ Silo: ☐ Windmill: ☐
Grain Bins: ☐ Pump House: ☐ Hog Houses: ☐ Chicken Coop: ☐ Outhouse: ☐ Mobile Homes: ☐
Sheds, 1-3: ☐ 3+: ☐ Metal Bldgs: ☐ Comments:

BUILDING 1	BUILDING 2
FRAME: ☒ Pres. Funct.: Cottage Same ? ☒	FRAME: Pres. Funct.: Same ? ☐
Residence: ☒ Outbuilding: ☐ Public: ☐ Commercial: ☐ Barn: ☐ Industrial: ☐ Structural: ☐ Religious: ☐	Original Function: Residence: ☐ Outbuilding: ☐ Public: ☐ Commercial: ☐ Barn: ☐ Industrial: ☐ Structural: ☐ Religious: ☐
Deteriorated: ☐ Abandoned: ☐ Lrg: ☐ Md: ☒ Sml: ☐	Condition/use/size: Deteriorated: ☐ Abandoned: ☐ Lrg: ☐ Md: ☐ Sm: ☐
1 1 1 1 1 or: Stories, 1: ☒ 1-½: ☐ 2: ☐ 2+: ☐	Building TYPE: or: Stories, 1: ☐ 1-½: ☐ 2: ☐ 2+: ☐
Frame: ☒ Masonry: ☐ Pole: ☐ Log: ☐ Other:	Structure: Frame: ☐ Masonry: ☐ Pole: ☐ Log: ☐ Other:
Clpbd: ☐ Weathrbd: ☐ Vert: ☐ Wd. Shngl: ☐ Brick: ☐ Stone: ☐ Block: ☐ Metal: ☒ Asbstos: ☐ Vinyl: ☐ Tar Ppr: ☐	Siding material: Clpbd: ☐ Weathrbd: ☐ Vert: ☐ Wd. Shngl: ☐ Brick: ☐ Stone: ☐ Block: ☐ Metal: ☐ Asbstos: ☐ Vinyl: ☐ Tar Ppr: ☐
Brick: ☐ Stone: ☐ Block: ☐ Poured or Stucco: ☒ Tile: ☐	Foundation: Brick: ☐ Stone: ☐ Block: ☐ Poured or Stucco: ☐ Tile: ☐
Gable: ☒ Hipped: ☐ Flat: ☐ Mansard: ☐ Other:	Roof: Gable: ☐ Hipped: ☐ Flat: ☐ Mansard: ☐ Other:
Asphalt Shngl: ☒ Metal: ☐ Wood Shngl: ☐ Other:	Roof Material: Asphalt Shngl: ☐ Metal: ☐ Wood Shngl: ☐ Other:
Good: ☐ Fair: ☐ Altr: ☐ Vy Altd: ☐ Add., Major: ☒ Minor: ☐	Integrity: Good: ☐ Fair: ☐ Altr: ☐ Vy Altd: ☐ Add., Major: ☐ Minor: ☐
1700-1799: ☐ 1800-1859: ☐ 1860-1910: ☐ 1910-1945: ☒	Period: 1700-1799: ☐ 1800-1859: ☐ 1860-1910: ☐ 1910-1945: ☐
	BUILDING 3: or: Note:
	BUILDING 4: or: Note:

Bibliography and further notes on Reverse

Surveyed by: Date:

IL 422-6468

ILLINOIS RURAL SURVEY

County: McHenry | Site #: 4011 | Town:

¼: SW | Sec: 18 | TWP: 44N | Range: 9E

Street: 2702 Riverside | Street View: ☒

Industrial/Commercial Complex w/3 or more Bldgs.: ☐

FARMSTEAD ☐

House: ☒ 2 Houses: ☐ 1 Major Barn: ☐ 2 Mjr Barns: ☐ 3 Mjr Barns: ☐ Corn Cribs, 1: ☐, 2: ☐, 3+: ☐

Garage: ☒ Mach. Shed: ☐ Grainery: ☐ Smokehouse: ☐ Summer Kitchen: ☐ Silo: ☐ Windmill: ☐

Grain Bins: ☐ Pump House: ☐ Hog Houses: ☐ Chicken Coop: ☐ Outhouse: ☐ Mobile Homes: ☐

Sheds, 1-3: ☐ 3+: ☐ Metal Bldgs: ☐ Comments:



FRAME# 3 | Pres. Funct.: Rest Cottage | Same ☒

Residence: ☒ Outbuilding: ☐ Public: ☐ Commercial: ☐ Barn: ☐ Industrial: ☐ Structural: ☐ Religious: ☐

Deteriorated: ☐ Abandoned: ☐ Lrg: ☒ Md: ☐ Sml: ☐

1 0 6 or: | Stories, 1: ☒ 1-½: ☐ 2: ☐ 2+: ☐

Frame: ☐ Masonry: ☐ Pole: ☐ Log: ☐ Other:

Clpbd: ☐ Weathrbd: ☐ Vert: ☒ Wd. Shngl: ☐ Brick: ☐
Stone: ☐ Block: ☐ Metal: ☐ Asbestos: ☐ Vinyl: ☐ Tar Ppr: ☐

Brick: ☐ Stone: ☐ Block: ☐ Poured or Stucco: ☐ Tile: ☐

Gable: ☒ Hipped: ☐ Flat: ☐ Mansard: ☐ Other:

Asphalt Shngl: ☒ Metal: ☐ Wood Shngl: ☐ Other:

Good: ☐ Fair: ☐ Altr: ☒ Vy Altd: ☐ Add., Major: ☐ Minor: ☐

1700-1799: ☐ 1800-1859: ☐ 1860-1910: ☐ 1910-1945: ☒

Bibliography and further notes on Reverse

Surveyed by: Date:

#1 BUILDING 2#	FRAME#	Pres. Funct.:	Same ? ☐
Original Function	Residence: ☐ Outbuilding: ☐ Public: ☐ Commercial: ☐ Barn: ☐ Industrial: ☐ Structural: ☐ Religious: ☐		
Condition/use/size	Deteriorated: ☐ Abandoned: ☐ Lrg: ☐ Md: ☐ Sm: ☐		
Building TYPE	or:	Stories, 1: ☐ 1-½: ☐ 2: ☐ 2+: ☐	
Structure	Frame: ☐ Masonry: ☐ Pole: ☐ Log: ☐ Other:		
Siding material	Clpbd: ☐ Weathrbd: ☐ Vert: ☐ Wd. Shngl: ☐ Brick: ☐ Stone: ☐ Block: ☐ Metal: ☐ Asbstos: ☐ Vinyl: ☐ Tar Ppr: ☐		
Foundation	Brick: ☐ Stone: ☐ Block: ☐ Poured or Stucco: ☐ Tile: ☐		
Roof	Gable: ☐ Hipped: ☐ Flat: ☐ Mansard: ☐ Other:		
Roof Material	Asphalt Shngl: ☐ Metal: ☐ Wood Shngl: ☐ Other:		
Integrity	Good: ☐ Fair: ☐ Altr: ☐ Vy Altd: ☐ Add., Major: ☐ Minor: ☐		
Period	1700-1799: ☐ 1800-1859: ☐ 1860-1910: ☐ 1910-1945: ☐		
BUILDING 3	or:	Note:	
BUILDING 4	or:	Note:	

22-8465

ILLINOIS RURAL SURVEY

County: McHenry | Site #: 4012 | Town:

¼: SW | Sec: 18 | TWP: 44N | Range: 9E

Street: 2714 Riverside | Street View: ☒

Industrial/Commercial Complex w/3 or more Bldgs.: ☐

FARMSTEAD ☐

House: ☒ 2 Houses: ☐ 1 Major Barn: ☐ 2 Mjr Barns: ☐ 3 Mjr Barns: ☐ Corn Cribs, 1: ☐, 2: ☐, 3+: ☐

Garage: ☒ Mach. Shed: ☐ Grainery: ☐ Smokehouse: ☐ Summer Kitchen: ☐ Silo: ☐ Windmill: ☐

Grain Bins: ☒ Pump House: ☐ Hog Houses: ☐ Chicken Coop: ☐ Outhouse: ☐ Mobile Homes: ☐

Sheds, 1-3: ☐ 3+: ☐ Metal Bldgs: ☐ Comments:



FRAME# 4 | Pres. Funct.: Cottage | Same ☒

Residence: ☒ Outbuilding: ☐ Public: ☐ Commercial: ☐ Barn: ☐ Industrial: ☐ Structural: ☐ Religious: ☐

Deteriorated: ☐ Abandoned: ☐ Lrg: ☐ Md: ☒ Sml: ☐

1 1 1 1 or: | Stories, 1: ☐ 1-½: ☒ 2: ☐ 2+: ☐

Frame: ☒ Masonry: ☐ Pole: ☐ Log: ☐ Other:

Clpbd: ☒ Weathrbd: ☐ Vert: ☐ Wd. Shngl: ☐ Brick: ☐
Stone: ☐ Block: ☐ Metal: ☐ Asbestos: ☐ Vinyl: ☐ Tar Ppr: ☐

Brick: ☐ Stone: ☐ Block: ☐ Poured or Stucco: ☒ Tile: ☐

Gable: ☒ Hipped: ☐ Flat: ☐ Mansard: ☐ Other:

Asphalt Shngl: ☒ Metal: ☐ Wood Shngl: ☐ Other:

Good: ☐ Fair: ☐ Altr: ☒ Vy Altd: ☐ Add., Major: ☒ Minor: ☐

1700-1799: ☐ 1800-1859: ☐ 1860-1910: ☐ 1910-1945: ☒

Bibliography and further notes on Reverse

Surveyed by: Date:

#1 BUILDING 2#	FRAME#	Pres. Funct.:	Same ? ☐
Original Function	Residence: ☐ Outbuilding: ☐ Public: ☐ Commercial: ☐ Barn: ☐ Industrial: ☐ Structural: ☐ Religious: ☐		
Condition/use/size	Deteriorated: ☐ Abandoned: ☐ Lrg: ☐ Md: ☐ Sm: ☐		
Building TYPE	or:	Stories, 1: ☐ 1-½: ☐ 2: ☐ 2+: ☐	
Structure	Frame: ☐ Masonry: ☐ Pole: ☐ Log: ☐ Other:		
Siding material	Clpbd: ☐ Weathrbd: ☐ Vert: ☐ Wd. Shngl: ☐ Brick: ☐ Stone: ☐ Block: ☐ Metal: ☐ Asbstos: ☐ Vinyl: ☐ Tar Ppr: ☐		
Foundation	Brick: ☐ Stone: ☐ Block: ☐ Poured or Stucco: ☐ Tile: ☐		
Roof	Gable: ☐ Hipped: ☐ Flat: ☐ Mansard: ☐ Other:		
Roof Material	Asphalt Shngl: ☐ Metal: ☐ Wood Shngl: ☐ Other:		
Integrity	Good: ☐ Fair: ☐ Altr: ☐ Vy Altd: ☐ Add., Major: ☐ Minor: ☐		
Period	1700-1799: ☐ 1800-1859: ☐ 1860-1910: ☐ 1910-1945: ☐		
BUILDING 3	or:	Note:	
BUILDING 4	or:	Note:	

8, 422-8465

ILLINOIS RURAL SURVEY

County: McHenry | Site #: 4013 | Town:
¼: SW | Sec: 18 | TWP: 44N | Range: 9E
Street: 2718 Riverside | Street View: ☑
Industrial/Commercial Complex w/3 or more Bldgs.: ☐

FARMSTEAD ☐
House: ☑ 2 Houses: ☐ 1 Major Barn: ☐ 2 Mjr Barns: ☐ 3 Mjr Barns: ☐ Corn Cribs, 1: ☐, 2: ☐, 3+: ☐
Garage: ☑ Mach. Shed: ☐ Grainery: ☐ Smokehouse: ☐ Summer Kitchen: ☐ Silo: ☐ Windmill: ☐
Grain Bins: ☐ Pump House: ☐ Hog Houses: ☐ Chicken Coop: ☐ Outhouse: ☐ Mobile Homes: ☐
Sheds, 1-3: ☐ 3+: ☐ Metal Bldgs: ☐ Comments:



FRAME# 5	Pres. Funct.: Res/Cottage Same ? ☑	⇐1 BUILDING 2⇒ FRAME#	Pres. Funct.: Same ? ☐
Residence: ☑ Outbuilding: ☐ Public: ☐ Commercial: ☐ Barn: ☐ Industrial: ☐ Structural: ☐ Religious: ☐		Original Function	Residence: ☐ Outbuilding: ☐ Public: ☐ Commercial: ☐ Barn: ☐ Industrial: ☐ Structural: ☐ Religious: ☐
Deteriorated: ☐ Abandoned: ☐ Lrg: ☑ Md: ☐ Sml: ☐		Condition/use/size	Deteriorated: ☐ Abandoned: ☐ Lrg: ☐ Md: ☐ Sm: ☐
1 1 1 1 or:	Stories, 1: ☐ 1-½: ☑ 2: ☐ 2+: ☐	Building TYPE	or: Stories, 1: ☐ 1-½: ☐ 2: ☐ 2+: ☐
Frame: ☑ Masonry: ☐ Pole: ☐ Log: ☐ Other:		Structure	Frame: ☐ Masonry: ☐ Pole: ☐ Log: ☐ Other:
Clpbd: ☐ Weathrbd: ☐ Vert: ☐ Wd. Shngl: ☐ Brick: ☐ Stone: ☐ Block: ☐ Metal: ☑ Asbstos: ☐ Vinyl: ☐ Tar Ppr: ☐		Siding material	Clpbd: ☐ Weathrbd: ☐ Vert: ☐ Wd. Shngl: ☐ Brick: ☐ Stone: ☐ Block: ☐ Metal: ☐ Asbstos: ☐ Vinyl: ☐ Tar Ppr: ☐
Brick: ☐ Stone: ☐ Block: ☑ Poured or Stucco: ☐ Tile: ☐		Foundation	Brick: ☐ Stone: ☐ Block: ☐ Poured or Stucco: ☐ Tile: ☐
Gable: ☑ Hipped: ☐ Flat: ☐ Mansard: ☐ Other:		Roof	Gable: ☐ Hipped: ☐ Flat: ☐ Mansard: ☐ Other:
Asphalt Shngl: ☑ Metal: ☐ Wood Shngl: ☐ Other:		Roof Material	Asphalt Shngl: ☐ Metal: ☐ Wood Shngl: ☐ Other:
Good: ☐ Fair: ☐ Altr: ☑ Vy Altd: ☐ Add., Major: ☐ Minor: ☐		Integrity	Good: ☐ Fair: ☐ Altr: ☐ Vy Altd: ☐ Add., Major: ☐ Minor: ☐
1700-1799: ☐ 1800-1859: ☐ 1860-1910: ☐ 1910-1945: ☑		Period	1700-1799: ☐ 1800-1859: ☐ 1860-1910: ☐ 1910-1945: ☐
Bibliography and further notes on Reverse		BUILDING 3	or: Note:
Surveyed by: Date:		BUILDING 4	or: Note:

IL 422-0465

ILLINOIS RURAL SURVEY

County: McHenry | Site #: 4014 | Town:
¼: SW | Sec: 18 | TWP: 44N | Range: 9E
Street: 2802 Riverside | Street View: ☑
Industrial/Commercial Complex w/3 or more Bldgs.: ☐

FARMSTEAD ☐
House: ☑ 2 Houses: ☐ 1 Major Barn: ☐ 2 Mjr Barns: ☐ 3 Mjr Barns: ☐ Corn Cribs, 1: ☐, 2: ☐, 3+: ☐
Garage: ☑ Mach. Shed: ☐ Grainery: ☐ Smokehouse: ☐ Summer Kitchen: ☐ Silo: ☐ Windmill: ☐
Grain Bins: ☐ Pump House: ☐ Hog Houses: ☐ Chicken Coop: ☐ Outhouse: ☐ Mobile Homes: ☐
Sheds, 1-3: ☐ 3+: ☐ Metal Bldgs: ☐ Comments:



FRAME# 6	Pres. Funct.: Cottage Same ? ☑	⇐1 BUILDING 2⇒ FRAME#	Pres. Funct.: Same ? ☐
Residence: ☑ Outbuilding: ☐ Public: ☐ Commercial: ☐ Barn: ☐ Industrial: ☐ Structural: ☐ Religious: ☐		Original Function	Residence: ☐ Outbuilding: ☐ Public: ☐ Commercial: ☐ Barn: ☐ Industrial: ☐ Structural: ☐ Religious: ☐
Deteriorated: ☐ Abandoned: ☐ Lrg: ☐ Md: ☑ Sml: ☐		Condition/use/size	Deteriorated: ☐ Abandoned: ☐ Lrg: ☐ Md: ☐ Sm: ☐
1 1 1 1 or:	Stories, 1: ☐ 1-½: ☑ 2: ☐ 2+: ☐	Building TYPE	or: Stories, 1: ☐ 1-½: ☐ 2: ☐ 2+: ☐
Frame: ☑ Masonry: ☐ Pole: ☐ Log: ☐ Other:		Structure	Frame: ☐ Masonry: ☐ Pole: ☐ Log: ☐ Other:
Clpbd: ☐ Weathrbd: ☐ Vert: ☐ Wd. Shngl: ☐ Brick: ☐ Stone: ☐ Block: ☐ Metal: ☑ Asbstos: ☐ Vinyl: ☐ Tar Ppr: ☐		Siding material	Clpbd: ☐ Weathrbd: ☐ Vert: ☐ Wd. Shngl: ☐ Brick: ☐ Stone: ☐ Block: ☐ Metal: ☐ Asbstos: ☐ Vinyl: ☐ Tar Ppr: ☐
Brick: ☐ Stone: ☐ Block: ☐ Poured or Stucco: ☑ Tile: ☐		Foundation	Brick: ☐ Stone: ☐ Block: ☐ Poured or Stucco: ☐ Tile: ☐
Gable: ☑ Hipped: ☐ Flat: ☐ Mansard: ☐ Other:		Roof	Gable: ☐ Hipped: ☐ Flat: ☐ Mansard: ☐ Other:
Asphalt Shngl: ☑ Metal: ☐ Wood Shngl: ☐ Other:		Roof Material	Asphalt Shngl: ☐ Metal: ☐ Wood Shngl: ☐ Other:
Good: ☐ Fair: ☑ Altr: ☐ Vy Altd: ☐ Add., Major: ☐ Minor: ☐		Integrity	Good: ☐ Fair: ☐ Altr: ☐ Vy Altd: ☐ Add., Major: ☐ Minor: ☐
1700-1799: ☐ 1800-1859: ☐ 1860-1910: ☐ 1910-1945: ☑		Period	1700-1799: ☐ 1800-1859: ☐ 1860-1910: ☐ 1910-1945: ☐
Bibliography and further notes on Reverse		BUILDING 3	or: Note:
Surveyed by: Date:		BUILDING 4	or: Note:

IL 422-0465

ILLINOIS RURAL SURVEY

County: McHenry | Site #: 4015 | Town:
Qtr: SW | Sec: 18 | TWP: 44N | Range: 9E
Street: 2004 Riverside | Street View: ✓
Industrial/Commercial Complex w/3 or more Bldgs.: ☐

FARMSTEAD ☐
House: ☒ 2 Houses: ☐ 1 Major Barn: ☐ 2 Mjr Barns: ☐ 3 Mjr Barns: ☐ Corn Cribs, 1: ☐, 2: ☐, 3+: ☐
Garage: ☒ Mach. Shed: ☐ Grainary: ☐ Smokehouse: ☐ Summer Kitchen: ☐ Silo: ☐ Windmill: ☐
Grain Bins: ☐ Pump House: ☐ Hog Houses: ☐ Chicken Coop: ☐ Outhouse: ☐ Mobile Homes: ☐
Sheds, 1-3: ☐ 3+: ☐ Metal Bldgs: ☐ Comments:



FRAME# 7	Pres. Funct.: Res. / Cottage	Same ? ☒	#1 BUILDING 2#
Residence: ☒ Outbuilding: ☐ Public: ☐ Commercial: ☐ Barn: ☐ Industrial: ☐ Structural: ☐ Religious: ☐			Original Function
Deteriorated: ☐ Abandoned: ☐ Lrg: ☒ Md: ☐ Sml: ☐			Condition/Use/Size
1 1 1 1 or:	Stories, 1: ☐ 1-½: ☒ 2: ☐ 2+: ☐		Building TYPE
Frame: ☐ Masonry: ☐ Pole: ☐ Log: ☐ Other:			Structure
Clpbd: ☒ Weathrbd: ☐ Vert: ☐ Wd. Shngl: ☐ Brick: ☐ Stone: ☐ Block: ☐ Metal: ☐ Asbestos: ☒ Vinyl: ☐ Tar Ppr: ☐			Siding material
Brick: ☐ Stone: ☐ Block: ☐ Poured or Stucco: ☒ Tile: ☐			Foundation
Gable: ☒ Hipped: ☐ Flat: ☐ Mansard: ☐ Other:			Roof
Asphalt Shngl: ☒ Metal: ☐ Wood Shngl: ☐ Other:			Roof Material
Good: ☐ Fair: ☒ Alt: ☐ Vy Alt'd: ☐ Add., Major: ☐ Minor: ☐			Integrity
1700-1799: ☐ 1800-1859: ☐ 1860-1910: ☐ 1910-1945: ☒			Period
Bibliography and further notes on Reverse			BUILDING 3
Surveyed by: Date:			BUILDING 4

FRAME# | Pres. Funct.: | Same ? ☐
Residence: ☐ Outbuilding: ☐ Public: ☐ Commercial: ☐ Barn: ☐ Industrial: ☐ Structural: ☐ Religious: ☐
Deteriorated: ☐ Abandoned: ☐ Lrg: ☐ Md: ☐ Sm: ☐
or: | Stories, 1: ☐ 1-½: ☐ 2: ☐ 2+: ☐
Frame: ☐ Masonry: ☐ Pole: ☐ Log: ☐ Other:
Clpbd: ☐ Weathrbd: ☐ Vert: ☐ Wd. Shngl: ☐ Brick: ☐ Stone: ☐ Block: ☐ Metal: ☐ Asbestos: ☐ Vinyl: ☐ Tar Ppr: ☐
Brick: ☐ Stone: ☐ Block: ☐ Poured or Stucco: ☐ Tile: ☐
Gable: ☐ Hipped: ☐ Flat: ☐ Mansard: ☐ Other:
Asphalt Shngl: ☐ Metal: ☐ Wood Shngl: ☐ Other:
Good: ☐ Fair: ☐ Alt: ☐ Vy Alt'd: ☐ Add., Major: ☐ Minor: ☐
1700-1799: ☐ 1800-1859: ☐ 1860-1910: ☐ 1910-1945: ☐
BUILDING 3 | or: | Note:
BUILDING 4 | or: | Note:

IL 422-0485

ILLINOIS RURAL SURVEY

County: McHenry | Site #: 4016 | Town:
Qtr: SW | Sec: 18 | TWP: 44N | Range: 9E
Street: 2008 Riverside | Street View: ☒
Industrial/Commercial Complex w/3 or more Bldgs.: ☐

FARMSTEAD ☐
House: ☒ 2 Houses: ☐ 1 Major Barn: ☐ 2 Mjr Barns: ☐ 3 Mjr Barns: ☐ Corn Cribs, 1: ☐, 2: ☐, 3+: ☐
Garage: ☒ Mach. Shed: ☐ Grainary: ☐ Smokehouse: ☐ Summer Kitchen: ☐ Silo: ☐ Windmill: ☐
Grain Bins: ☐ Pump House: ☐ Hog Houses: ☐ Chicken Coop: ☐ Outhouse: ☐ Mobile Homes: ☐
Sheds, 1-3: ☐ 3+: ☐ Metal Bldgs: ☐ Comments:



FRAME# 8	Pres. Funct.: Res.	Same ? ☒	#1 BUILDING 2#
Residence: ☒ Outbuilding: ☐ Public: ☐ Commercial: ☐ Barn: ☐ Industrial: ☐ Structural: ☐ Religious: ☐			Original Function
Deteriorated: ☐ Abandoned: ☐ Lrg: ☐ Md: ☐ Sml: ☐			Condition/Use/Size
Vinyl Remodeled	Stories, 1: ☐ 1-½: ☐ 2: ☐ 2+: ☐		Building TYPE
Frame: ☐ Masonry: ☐ Pole: ☐ Log: ☐ Other:			Structure
Clpbd: ☒ Weathrbd: ☐ Vert: ☐ Wd. Shngl: ☐ Brick: ☐ Stone: ☐ Block: ☐ Metal: ☐ Asbestos: ☐ Vinyl: ☐ Tar Ppr: ☐			Siding material
Brick: ☐ Stone: ☐ Block: ☐ Poured or Stucco: ☐ Tile: ☐			Foundation
Gable: ☒ Hipped: ☐ Flat: ☐ Mansard: ☐ Other:			Roof
Asphalt Shngl: ☒ Metal: ☐ Wood Shngl: ☐ Other:			Roof Material
Good: ☐ Fair: ☐ Alt: ☐ Vy Alt'd: ☒ Add., Major: ☒ Minor: ☐			Integrity
1700-1799: ☐ 1800-1859: ☐ 1860-1910: ☐ 1910-1945: ☒			Period
Bibliography and further notes on Reverse			BUILDING 3
Surveyed by: Date:			BUILDING 4

FRAME# | Pres. Funct.: | Same ? ☐
Residence: ☐ Outbuilding: ☐ Public: ☐ Commercial: ☐ Barn: ☐ Industrial: ☐ Structural: ☐ Religious: ☐
Deteriorated: ☐ Abandoned: ☐ Lrg: ☐ Md: ☐ Sm: ☐
or: | Stories, 1: ☐ 1-½: ☐ 2: ☐ 2+: ☐
Frame: ☐ Masonry: ☐ Pole: ☐ Log: ☐ Other:
Clpbd: ☐ Weathrbd: ☐ Vert: ☐ Wd. Shngl: ☐ Brick: ☐ Stone: ☐ Block: ☐ Metal: ☐ Asbestos: ☐ Vinyl: ☐ Tar Ppr: ☐
Brick: ☐ Stone: ☐ Block: ☐ Poured or Stucco: ☐ Tile: ☐
Gable: ☐ Hipped: ☐ Flat: ☐ Mansard: ☐ Other:
Asphalt Shngl: ☐ Metal: ☐ Wood Shngl: ☐ Other:
Good: ☐ Fair: ☐ Alt: ☐ Vy Alt'd: ☐ Add., Major: ☐ Minor: ☐
1700-1799: ☐ 1800-1859: ☐ 1860-1910: ☐ 1910-1945: ☐
BUILDING 3 | or: | Note:
BUILDING 4 | or: | Note:

0485

ILLINOIS RURAL SURVEY

McHenry | Site #: 4017 | Town:

¼: SW | Sec: 18 | TWP: 44N | Range: 9E

Street: 2813 Riverside | Street View: ☒

Industrial/Commercial Complex w/3 or more Bldgs.: ☐

FARMSTEAD ☐

House: ☒ 2 Houses: ☐ 1 Major Barn: ☐ 2 Mjr Barns: ☐ 3 Mjr Barns: ☐ Corn Cribs, 1: ☐, 2: ☐, 3+: ☐

Garage: ☒ Mach. Shed: ☐ Grainery: ☐ Smokehouse: ☐ Summer Kitchen: ☐ Silo: ☐ Windmill: ☐

Grain Bins: ☐ Pump House: ☐ Hog Houses: ☐ Chicken Coop: ☐ Outhouse: ☐ Mobile Homes: ☐

Sheds, 1-3: ☐ 3+: ☐ Metal Bldgs: ☐ Comments:



FRAME# 9	Pres. Funct.: Cottage	Same ? ☒	■1 BUILDING 2■
Residence: ☒ Outbuilding: ☐ Public: ☐ Commercial: ☐ Barn: ☐ Industrial: ☐ Structural: ☐ Religious: ☐			Original Function
Deteriorated: ☐ Abandoned: ☐ Lrg ☐ Md ☐ Sml ☒			Condition/use/size
1/1/1/1 or:	Stories, 1: ☐ 1-½: ☒ 2: ☐ 2+: ☐		Building TYPE
Frame: ☒ Masonry: ☐ Pole: ☐ Log: ☐ Other:			Structure
Clpbd: ☒ Weathrbd: ☐ Vert: ☐ Wd. Shngl: ☐ Brick: ☐ Stone: ☐ Block: ☐ Metal: ☐ Asbestos: ☐ Vinyl: ☐ Tar Ppr: ☐			Siding material
Brick: ☐ Stone: ☐ Block: ☐ Poured or Stucco: ☐ Tile: ☐			Foundation
Gable: ☒ Hipped: ☐ Flat: ☐ Mansard: ☐ Other:			Roof
Asphalt Shngl: ☒ Metal: ☐ Wood Shngl: ☐ Other:			Roof Material
Good: ☐ Fair: ☒ Altr: ☐ Vy Altd: ☐ Add., Major: ☐ Minor: ☐			Integrity
1700-1799: ☐ 1800-1859: ☐ 1860-1910: ☐ 1910-1945: ☒			Period
Bibliography and further notes on Reverse			BUILDING 3
Surveyed by: Date:			BUILDING 4

FRAME# | Pres. Funct.: | Same ? ☐

Residence: ☐ Outbuilding: ☐ Public: ☐ Commercial: ☐ Barn: ☐ Industrial: ☐ Structural: ☐ Religious: ☐

Deteriorated: ☐ Abandoned: ☐ Lrg ☐ Md ☐ Sm ☐

or: | Stories, 1: ☐ 1-½: ☐ 2: ☐ 2+: ☐

Frame: ☐ Masonry: ☐ Pole: ☐ Log: ☐ Other:

Clpbd: ☐ Weathrbd: ☐ Vert: ☐ Wd. Shngl: ☐ Brick: ☐ Stone: ☐ Block: ☐ Metal: ☐ Asbestos: ☐ Vinyl: ☐ Tar Ppr: ☐

Brick: ☐ Stone: ☐ Block: ☐ Poured or Stucco: ☐ Tile: ☐

Gable: ☐ Hipped: ☐ Flat: ☐ Mansard: ☐ Other:

Asphalt Shngl: ☐ Metal: ☐ Wood Shngl: ☐ Other:

Good: ☐ Fair: ☐ Altr: ☐ Vy Altd: ☐ Add., Major: ☐ Minor: ☐

1700-1799: ☐ 1800-1859: ☐ 1860-1910: ☐ 1910-1945: ☐

BUILDING 3 | or: | Note:

BUILDING 4 | or: | Note:

122-0485

ILLINOIS RURAL SURVEY

County: McHenry | Site #: 4018 | Town:

¼: SW | Sec: 18 | TWP: 44N | Range: 9E

Street: 2900 Riverside | Street View: ☒

Industrial/Commercial Complex w/3 or more Bldgs.: ☐

FARMSTEAD ☐

House: ☒ 2 Houses: ☐ 1 Major Barn: ☐ 2 Mjr Barns: ☐ 3 Mjr Barns: ☐ Corn Cribs, 1: ☐, 2: ☐, 3+: ☐

Garage: ☒ Mach. Shed: ☐ Grainery: ☐ Smokehouse: ☐ Summer Kitchen: ☐ Silo: ☐ Windmill: ☐

Grain Bins: ☐ Pump House: ☐ Hog Houses: ☐ Chicken Coop: ☐ Outhouse: ☐ Mobile Homes: ☐

Sheds, 1-3: ☐ 3+: ☐ Metal Bldgs: ☐ Comments: ~~No Photo~~ - House is newer & remodeled.



FRAME# 10	Pres. Funct.:	Same ? ☐	■1 BUILDING 2■
Residence: ☐ Outbuilding: ☐ Public: ☐ Commercial: ☐ Barn: ☐ Industrial: ☐ Structural: ☐ Religious: ☐			Original Function
Deteriorated: ☐ Abandoned: ☐ Lrg ☐ Md ☐ Sml ☒			Condition/use/size
~~1/1/1/1~~ or: 1/2	Stories, 1: ☒ 1-½: ☐ 2: ☐ 2+: ☐		Building TYPE
Frame: ☒ Masonry: ☐ Pole: ☐ Log: ☐ Other:			Structure
Clpbd: ☒ Weathrbd: ☐ Vert: ☐ Wd. Shngl: ☐ Brick: ☐ Stone: ☐ Block: ☐ Metal: ☐ Asbestos: ☐ Vinyl: ☐ Tar Ppr: ☐			Siding material
Brick: ☐ Stone: ☐ Block: ☐ Poured or Stucco: ☐ Tile: ☐			Foundation
Gable: ☒ Hipped: ☐ Flat: ☐ Mansard: ☐ Other:			Roof
Asphalt Shngl: ☒ Metal: ☐ Wood Shngl: ☐ Other:			Roof Material
Good: ☐ Fair: ☒ Altr: ☒ Vy Altd: ☐ Add., Major: ☒ Minor: ☐			Integrity
1700-1799: ☐ 1800-1859: ☐ 1860-1910: ☐ 1910-1945: ☒			Period
Devils Island - Sold off from farm in 1939			BUILDING 3
Bibliography and further notes on Reverse			BUILDING 4
Surveyed by: Date:			

FRAME# | Pres. Funct.: | Same ? ☐

Residence: ☐ Outbuilding: ☐ Public: ☐ Commercial: ☐ Barn: ☐ Industrial: ☐ Structural: ☐ Religious: ☐

Deteriorated: ☐ Abandoned: ☐ Lrg ☐ Md ☐ Sm ☐

or: | Stories, 1: ☐ 1-½: ☐ 2: ☐ 2+: ☐

Frame: ☐ Masonry: ☐ Pole: ☐ Log: ☐ Other:

Clpbd: ☐ Weathrbd: ☐ Vert: ☐ Wd. Shngl: ☐ Brick: ☐ Stone: ☐ Block: ☐ Metal: ☐ Asbestos: ☐ Vinyl: ☐ Tar Ppr: ☐

Brick: ☐ Stone: ☐ Block: ☐ Poured or Stucco: ☐ Tile: ☐

Gable: ☐ Hipped: ☐ Flat: ☐ Mansard: ☐ Other:

Asphalt Shngl: ☐ Metal: ☐ Wood Shngl: ☐ Other:

Good: ☐ Fair: ☐ Altr: ☐ Vy Altd: ☐ Add., Major: ☐ Minor: ☐

1700-1799: ☐ 1800-1859: ☐ 1860-1910: ☐ 1910-1945: ☐

BUILDING 3 | or: | Note:

BUILDING 4 | or: | Note:

2. 422-0485

ILLINOIS RURAL SURVEY

County: McHenry | Site #: 4019 | Town:

¼: SW | Sec: 18 | TWP: 44N | Range: 9E

Street: 2909 Riverside | Street View: ☒

Industrial/Commercial Complex w/3 or more Bldgs.: ☐

FARMSTEAD ☐

House: ☒ 2 Houses: ☐ 1 Major Barn: ☐ 2 Mjr Barns: ☐ 3 Mjr Barns: ☐ Corn Crib, 1: ☐, 2: ☐, 3+: ☐

Garage: ☐ Mach. Shed: ☐ Grainery: ☐ Smokehouse: ☐ Summer Kitchen: ☐ Silo: ☐ Windmill: ☐

Grain Bins: ☐ Pump House: ☐ Hog Houses: ☐ Chicken Coop: ☐ Outhouse: ☐ Mobile Homes: ☐

Sheds, 1-3: ☐ 3+: ☐ Metal Bldgs: ☐ Comments:



FRAME# 11	Pres. Funct.: Cottage	Same ? ☒	#1 BUILDING 2#
Residence: ☒ Outbuilding: ☐ Public: ☐ Commercial: ☐ Barn: ☐ Industrial: ☐ Structural: ☐ Religious: ☐			Original Function
Deteriorated: ☐ Abandoned: ☐ Lrg ☐ Md ☒ Sml ☐			Condition/use/size
1 1 1 1 or:	Stories, 1: ☒ 1-½: ☐ 2: ☐ 2+: ☐		Building TYPE
Frame: ☐ Masonry: ☐ Pole: ☐ Log: ☐ Other:			Structure
Clpbd: ☐ Weathrbd: ☐ Vert: ☐ Wd. Shngl: ☐ Brick: ☐ Stone: ☐ Block: ☐ Metal: ☒ Asbestos: ☐ Vinyl: ☐ Tar Ppr: ☐			Siding material
Brick: ☐ Stone: ☐ Block: ☐ Poured or Stucco: ☐ Tile: ☐			Foundation
Gable: ☒ Hipped: ☐ Flat: ☐ Mansard: ☐ Other:			Roof
Asphalt Shngl: ☒ Metal: ☐ Wood Shngl: ☐ Other:			Roof Material
Good: ☐ Fair: ☒ Altr: ☐ Vy Altd: ☐ Add., Major: ☐ Minor: ☒			Integrity
1700-1799: ☐ 1800-1859: ☐ 1860-1910: ☐ 1910-1945: ☒			Period
Bibliography and further notes on Reverse			BUILDING 3
Surveyed by: Date:			BUILDING 4

FRAME# | Pres. Funct.: | Same ? ☐

Residence: ☐ Outbuilding: ☐ Public: ☐ Commercial: ☐ Barn: ☐ Industrial: ☐ Structural: ☐ Religious: ☐

Deteriorated: ☐ Abandoned: ☐ Lrg ☐ Md ☐ Sm ☐

or: | Stories, 1: ☐ 1-½: ☐ 2: ☐ 2+: ☐

Frame: ☐ Masonry: ☐ Pole: ☐ Log: ☐ Other:

Clpbd: ☐ Weathrbd: ☐ Vert: ☐ Wd. Shngl: ☐ Brick: ☐ Stone: ☐ Block: ☐ Metal: ☐ Asbestos: ☐ Vinyl: ☐ Tar Ppr: ☐

Brick: ☐ Stone: ☐ Block: ☐ Poured or Stucco: ☐ Tile: ☐

Gable: ☐ Hipped: ☐ Flat: ☐ Mansard: ☐ Other:

Asphalt Shngl: ☐ Metal: ☐ Wood Shngl: ☐ Other:

Good: ☐ Fair: ☐ Altr: ☐ Vy Altd: ☐ Add., Major: ☐ Minor: ☐

1700-1799: ☐ 1800-1859: ☐ 1860-1910: ☐ 1910-1945: ☐

BUILDING 3 | or: | Note:

BUILDING 4 | or: | Note:

422-0445

ILLINOIS RURAL SURVEY

County: McHenry | Site #: 4020 | Town:

¼: SW | Sec: 18 | TWP: 44N | Range: 9E

Street: Riverside | Street View: ☒

Industrial/Commercial Complex w/3 or more Bldgs.: ☐

FARMSTEAD ☐

House: ☐ 2 Houses: ☐ 1 Major Barn: ☐ 2 Mjr Barns: ☐ 3 Mjr Barns: ☐ Corn Crib, 1: ☐, 2: ☐, 3+: ☐

Garage: ☐ Mach. Shed: ☐ Grainery: ☐ Smokehouse: ☐ Summer Kitchen: ☐ Silo: ☐ Windmill: ☐

Grain Bins: ☐ Pump House: ☐ Hog Houses: ☐ Chicken Coop: ☐ Outhouse: ☐ Mobile Homes: ☐

Sheds, 1-3: ☐ 3+: ☐ Metal Bldgs: ☐ Comments: Brick Garage



FRAME# 12	Pres. Funct.: Cottage	Same ? ☒	#1 BUILDING 2#
Residence: ☐ Outbuilding: ☐ Public: ☐ Commercial: ☐ Barn: ☐ Industrial: ☐ Structural: ☐ Religious: ☐			Original Function
Deteriorated: ☐ Abandoned: ☐ Lrg ☐ Md ☐ Sml ☒			Condition/use/size
1 1 1 1 or:	Stories, 1: ☐ 1-½: ☒ 2: ☐ 2+: ☐		Building TYPE
Frame: ☐ Masonry: ☐ Pole: ☐ Log: ☐ Other:			Structure
Clpbd: ☐ Weathrbd: ☐ Vert: ☐ Wd. Shngl: ☐ Brick: ☐ Stone: ☐ Block: ☐ Metal: ☒ Asbestos: ☐ Vinyl: ☐ Tar Ppr: ☐			Siding material
Brick: ☐ Stone: ☐ Block: ☐ Poured or Stucco: ☐ Tile: ☐			Foundation
Gable: ☒ Hipped: ☐ Flat: ☐ Mansard: ☐ Other:			Roof
Asphalt Shngl: ☐ Metal: ☐ Wood Shngl: ☐ Other: Tar Paper			Roof Material
Good: ☐ Fair: ☒ Altr: ☐ Vy Altd: ☐ Add., Major: ☐ Minor: ☐			Integrity
1700-1799: ☐ 1800-1859: ☐ 1860-1910: ☐ 1910-1945: ☒			Period
Bibliography and further notes on Reverse			BUILDING 3
Surveyed by: Date:			BUILDING 4

FRAME# | Pres. Funct.: | Same ? ☐

Residence: ☐ Outbuilding: ☐ Public: ☐ Commercial: ☐ Barn: ☐ Industrial: ☐ Structural: ☐ Religious: ☐

Deteriorated: ☐ Abandoned: ☐ Lrg ☐ Md ☐ Sm ☐

or: | Stories, 1: ☐ 1-½: ☐ 2: ☐ 2+: ☐

Frame: ☐ Masonry: ☐ Pole: ☐ Log: ☐ Other:

Clpbd: ☐ Weathrbd: ☐ Vert: ☐ Wd. Shngl: ☐ Brick: ☐ Stone: ☐ Block: ☐ Metal: ☐ Asbestos: ☐ Vinyl: ☐ Tar Ppr: ☐

Brick: ☐ Stone: ☐ Block: ☐ Poured or Stucco: ☐ Tile: ☐

Gable: ☐ Hipped: ☐ Flat: ☐ Mansard: ☐ Other:

Asphalt Shngl: ☐ Metal: ☐ Wood Shngl: ☐ Other:

Good: ☐ Fair: ☐ Altr: ☐ Vy Altd: ☐ Add., Major: ☐ Minor: ☐

1700-1799: ☐ 1800-1859: ☐ 1860-1910: ☐ 1910-1945: ☐

BUILDING 3 | or: | Note:

BUILDING 4 | or: | Note:

422-0445

ILLINOIS RURAL SURVEY

County: McHenry | Site #: 4021 | Town:
¼: ~~NW~~ SW | Sec: 18 | TWP: 44 N | Range: 9E
Street: 1105 Dawes | Street View: ☑
Industrial/Commercial Complex w/3 or more Bldgs.: ☐

FARMSTEAD ☐
House: ☑ 2 Houses: ☐ 1 Major Barn: ☐ 2 Mjr Barns: ☐ 3 Mjr Barns: ☐ Corn Cribs, 1: ☐, 2: ☐, 3+: ☐
Garage: ☒ Mach. Shed: ☐ Grainery: ☐ Smokehouse: ☐ Summer Kitchen: ☐ Silo: ☐ Windmill: ☐
Grain Bins: ☐ Pump House: ☐ Hog Houses: ☐ Chicken Coop: ☐ Outhouse: ☐ Mobile Homes: ☐
Sheds, 1-3: ☐ 3+: ☐ Metal Bldgs: ☐ Comments:

FRAME# 13 | Pres. Funct.: Cottage | Same ? ☑

	BUILDING 1	BUILDING 2
	FRAME# 13	FRAME#
	Pres. Funct.: Cottage	Pres. Funct.: Same ? ☐
Original Function	Residence: ☑ Outbuilding: ☐ Public: ☐ Commercial: ☐ Barn: ☐ Industrial: ☐ Structural: ☐ Religious: ☐	Residence: ☐ Outbuilding: ☐ Public: ☐ Commercial: ☐ Barn: ☐ Industrial: ☐ Structural: ☐ Religious: ☐
Condition/use/size	Deteriorated: ☐ Abandoned: ☐ Lrg: ☐ Md: ☐ Sm: ☒	Deteriorated: ☐ Abandoned: ☐ Lrg: ☐ Md: ☐ Sm: ☐
Building TYPE	1 1 1 6 or: 1½ Stories, 1: ☐ 1-½: ☐ 2: ☐ 2+: ☐	or: Stories, 1: ☐ 1-½: ☐ 2: ☐ 2+: ☐
Structure	Frame: ☑ Masonry: ☐ Pole: ☐ Log: ☐ Other:	Frame: ☐ Masonry: ☐ Pole: ☐ Log: ☐ Other:
Siding material	Clpbd: ☑ Weathrbd: ☐ Vert: ☐ Wd. Shngl: ☐ Brick: ☐ Stone: ☐ Block: ☐ Metal: ☐ Asbstos: ☐ Vinyl: ☐ Tar Ppr: ☐	Clpbd: ☐ Weathrbd: ☐ Vert: ☐ Wd. Shngl: ☐ Brick: ☐ Stone: ☐ Block: ☐ Metal: ☐ Asbstos: ☐ Vinyl: ☐ Tar Ppr: ☐
Foundation	Brick: ☐ Stone: ☐ Block: ☐ Poured or Stucco: ☐ Tile: ☐	Brick: ☐ Stone: ☐ Block: ☐ Poured or Stucco: ☐ Tile: ☐
Roof	Gable: ☑ Hipped: ☐ Flat: ☐ Mansard: ☐ Other:	Gable: ☐ Hipped: ☐ Flat: ☐ Mansard: ☐ Other:
Roof Material	Asphalt Shngl: ☒ Metal: ☐ Wood Shngl: ☐ Other:	Asphalt Shngl: ☐ Metal: ☐ Wood Shngl: ☐ Other:
Integrity	Good: ☐ Fair: ☐ Altr: ☑ Vy Altd: ☐ Add., Major: ☑ Minor: ☐	Good: ☐ Fair: ☐ Altr: ☐ Vy Altd: ☐ Add., Major: ☐ Minor: ☐
Period	1700-1799: ☐ 1800-1859: ☐ 1860-1910: ☐ 1910-1945: ☑	1700-1799: ☐ 1800-1859: ☐ 1860-1910: ☐ 1910-1945: ☐
BUILDING 3		or: Note:
BUILDING 4		or: Note:

Bibliography and further notes on Reverse

Surveyed by: Date:

IL 422-0465

ILLINOIS RURAL SURVEY

County: McHenry | Site #: 4022 | Town:
¼: SW | Sec: 18 | TWP: 44 N | Range: 9E
Street: Dawes | Street View: ☑
Industrial/Commercial Complex w/3 or more Bldgs.: ☐

FARMSTEAD ☐
House: ☒ 2 Houses: ☐ 1 Major Barn: ☐ 2 Mjr Barns: ☐ 3 Mjr Barns: ☐ Corn Cribs, 1: ☐, 2: ☐, 3+: ☐
Garage: ☐ Mach. Shed: ☐ Grainery: ☐ Smokehouse: ☐ Summer Kitchen: ☐ Silo: ☐ Windmill: ☐
Grain Bins: ☐ Pump House: ☐ Hog Houses: ☐ Chicken Coop: ☐ Outhouse: ☐ Mobile Homes: ☐
Sheds, 1-3: ☐ 3+: ☐ Metal Bldgs: ☐ Comments:



FRAME# 14 | Pres. Funct.: Cottage | Same ? ☑

	BUILDING 1	BUILDING 2
	FRAME# 14	FRAME#
	Pres. Funct.: Cottage	Pres. Funct.: Same ? ☐
Original Function	Residence: ☑ Outbuilding: ☐ Public: ☐ Commercial: ☐ Barn: ☐ Industrial: ☐ Structural: ☐ Religious: ☐	Residence: ☐ Outbuilding: ☐ Public: ☐ Commercial: ☐ Barn: ☐ Industrial: ☐ Structural: ☐ Religious: ☐
Condition/use/size	Deteriorated: ☐ Abandoned: ☐ Lrg: ☐ Md: ☒ Sm: ☐	Deteriorated: ☐ Abandoned: ☐ Lrg: ☐ Md: ☐ Sm: ☐
Building TYPE	1 1 1 1 or: Stories, 1: ☐ 1-½: ☐ 2: ☐ 2+: ☐	or: Stories, 1: ☐ 1-½: ☐ 2: ☐ 2+: ☐
Structure	Frame: ☑ Masonry: ☐ Pole: ☐ Log: ☐ Other:	Frame: ☐ Masonry: ☐ Pole: ☐ Log: ☐ Other:
Siding material	Clpbd: ☑ Weathrbd: ☐ Vert: ☐ Wd. Shngl: ☐ Brick: ☐ Stone: ☐ Block: ☐ Metal: ☐ Asbstos: ☐ Vinyl: ☐ Tar Ppr: ☐	Clpbd: ☐ Weathrbd: ☐ Vert: ☐ Wd. Shngl: ☐ Brick: ☐ Stone: ☐ Block: ☐ Metal: ☐ Asbstos: ☐ Vinyl: ☐ Tar Ppr: ☐
Foundation	Brick: ☐ Stone: ☐ Block: ☑ Poured or Stucco: ☐ Tile: ☐	Brick: ☐ Stone: ☐ Block: ☐ Poured or Stucco: ☐ Tile: ☐
Roof	Gable: ☑ Hipped: ☐ Flat: ☐ Mansard: ☐ Other:	Gable: ☐ Hipped: ☐ Flat: ☐ Mansard: ☐ Other:
Roof Material	Asphalt Shngl: ☑ Metal: ☐ Wood Shngl: ☐ Other:	Asphalt Shngl: ☐ Metal: ☐ Wood Shngl: ☐ Other:
Integrity	Good: ☑ Fair: ☐ Altr: ☐ Vy Altd: ☐ Add., Major: ☐ Minor: ☐	Good: ☐ Fair: ☐ Altr: ☐ Vy Altd: ☐ Add., Major: ☐ Minor: ☐
Period	1700-1799: ☐ 1800-1859: ☐ 1860-1910: ☐ 1910-1945: ☑	1700-1799: ☐ 1800-1859: ☐ 1860-1910: ☐ 1910-1945: ☐
BUILDING 3		or: Note:
BUILDING 4		or: Note:

Bibliography and further notes on Reverse

Surveyed by: Date:

IL 422-0465

ILLINOIS RURAL SURVEY

County: McHenry | Site #: 4023 | Town:

¼: SW | Sec: 18 | TWP: 44N | Range: 9E

Street: 3001 Riverside | Street View: ☑

Industrial/Commercial Complex w/3 or more Bldgs.: ☐

FARMSTEAD ☐

House: ☑ 2 Houses: ☐ 1 Major Barn: ☐ 2 Mjr Barns: ☐ 3 Mjr Barns: ☐ Corn Cribs, 1: ☐, 2: ☐, 3+: ☐

Garage: ☐ Mach. Shed: ☐ Grainery: ☐ Smokehouse: ☐ Summer Kitchen: ☐ Silo: ☐ Windmill: ☐

Grain Bins: ☐ Pump House: ☐ Hog Houses: ☐ Chicken Coop: ☐ Outhouse: ☐ Mobile Homes: ☐

Sheds, 1-3: ☐ 3+: ☐ Metal Bldgs: ☐ Comments:



BUILDING 1	BUILDING 2
FRAME# 15 Pres. Funct.: Cottage Same ? ☑	FRAME# Pres. Funct.: Same ? ☐
Residence: ☑ Outbuilding: ☐ Public: ☐ Commercial: ☐ Barn: ☐ Industrial: ☐ Structural: ☐ Religious: ☐	Original Function: Residence: ☐ Outbuilding: ☐ Public: ☐ Commercial: ☐ Barn: ☐ Industrial: ☐ Structural: ☐ Religious: ☐
Deteriorated: ☐ Abandoned: ☐ Lrg: ☐ Md: ☑ Sml: ☐	Condition/use/size: Deteriorated: ☐ Abandoned: ☐ Lrg: ☐ Md: ☐ Sm: ☐
1 1 1 1 or: Stories, 1: ☑ 1-½: ☐ 2: ☐ 2+: ☐	Building TYPE: or: Stories, 1: ☐ 1-½: ☐ 2: ☐ 2+: ☐
Frame: ☑ Masonry: ☐ Pole: ☐ Log: ☐ Other:	Structure: Frame: ☐ Masonry: ☐ Pole: ☐ Log: ☐ Other:
Clpbd: ☑ Weathrbd: ☐ Vert: ☐ Wd. Shngl: ☐ Brick: ☐ Stone: ☐ Block: ☐ Metal: ☐ Asbestos: ☐ Vinyl: ☐ Tar Ppr: ☐	Siding material: Clpbd: ☐ Weathrbd: ☐ Vert: ☐ Wd. Shngl: ☐ Brick: ☐ Stone: ☐ Block: ☐ Metal: ☐ Asbestos: ☐ Vinyl: ☐ Tar Ppr: ☐
Brick: ☐ Stone: ☐ Block: ☑ Poured or Stucco: ☐ Tile: ☐	Foundation: Brick: ☐ Stone: ☐ Block: ☐ Poured or Stucco: ☐ Tile: ☐
Gable: ☑ Hipped: ☐ Flat: ☐ Mansard: ☐ Other:	Roof: Gable: ☐ Hipped: ☐ Flat: ☐ Mansard: ☐ Other:
Asphalt Shngl: ☑ Metal: ☐ Wood Shngl: ☐ Other:	Roof Material: Asphalt Shngl: ☐ Metal: ☐ Wood Shngl: ☐ Other:
Good: ☐ Fair: ☑ Altr: ☐ Vy Altd: ☐ Add., Major: ☐ Minor: ☐	Integrity: Good: ☐ Fair: ☐ Altr: ☐ Vy Altd: ☐ Add., Major: ☐ Minor: ☐
1700-1799: ☐ 1800-1859: ☐ 1860-1910: ☐ 1910-1945: ☑	Period: 1700-1799: ☐ 1800-1859: ☐ 1860-1910: ☐ 1910-1945: ☐
	BUILDING 3: or: Note:
Bibliography and further notes on Reverse	
Surveyed by: Date:	BUILDING 4: or: Note:

IL 422-8465

ILLINOIS RURAL SURVEY

County: McHenry | Site #: 4024 | Town:

¼: SW | Sec: 18 | TWP: 44N | Range: 9E

Street: 3003 Riverside | Street View: ☑

Industrial/Commercial Complex w/3 or more Bldgs.: ☐

FARMSTEAD ☐

House: ☑ 2 Houses: ☐ 1 Major Barn: ☐ 2 Mjr Barns: ☐ 3 Mjr Barns: ☐ Corn Cribs, 1: ☐, 2: ☐, 3+: ☐

Garage: ☑ Mach. Shed: ☐ Grainery: ☐ Smokehouse: ☐ Summer Kitchen: ☐ Silo: ☐ Windmill: ☐

Grain Bins: ☐ Pump House: ☐ Hog Houses: ☐ Chicken Coop: ☐ Outhouse: ☐ Mobile Homes: ☐

Sheds, 1-3: ☐ 3+: ☐ Metal Bldgs: ☐ Comments:



BUILDING 1	BUILDING 2
FRAME# 16 Pres. Funct.: Cottage Same ? ☑	FRAME# Pres. Funct.: Same ? ☐
Residence: ☑ Outbuilding: ☐ Public: ☐ Commercial: ☐ Barn: ☐ Industrial: ☐ Structural: ☐ Religious: ☐	Original Function: Residence: ☐ Outbuilding: ☐ Public: ☐ Commercial: ☐ Barn: ☐ Industrial: ☐ Structural: ☐ Religious: ☐
Deteriorated: ☐ Abandoned: ☐ Lrg: ☐ Md: ☑ Sml: ☐	Condition/use/size: Deteriorated: ☐ Abandoned: ☐ Lrg: ☐ Md: ☐ Sm: ☐
1 1 1 1 or: Stories, 1: ☑ 1-½: ☐ 2: ☐ 2+: ☐	Building TYPE: or: Stories, 1: ☐ 1-½: ☐ 2: ☐ 2+: ☐
Frame: ☑ Masonry: ☐ Pole: ☐ Log: ☐ Other:	Structure: Frame: ☐ Masonry: ☐ Pole: ☐ Log: ☐ Other:
Clpbd: ☐ Weathrbd: ☐ Vert: ☐ Wd. Shngl: ☐ Brick: ☐ False Brick Stone: ☐ Block: ☐ Metal: ☐ Asbestos: ☑ Vinyl: ☐ Tar Ppr: ☐	Siding material: Clpbd: ☐ Weathrbd: ☐ Vert: ☐ Wd. Shngl: ☐ Brick: ☐ Stone: ☐ Block: ☐ Metal: ☐ Asbestos: ☐ Vinyl: ☐ Tar Ppr: ☐
Brick: ☐ Stone: ☐ Block: ☑ Poured or Stucco: ☐ Tile: ☐	Foundation: Brick: ☐ Stone: ☐ Block: ☐ Poured or Stucco: ☐ Tile: ☐
Gable: ☑ Hipped: ☐ Flat: ☐ Mansard: ☐ Other:	Roof: Gable: ☐ Hipped: ☐ Flat: ☐ Mansard: ☐ Other:
Asphalt Shngl: ☑ Metal: ☐ Wood Shngl: ☐ Other:	Roof Material: Asphalt Shngl: ☐ Metal: ☐ Wood Shngl: ☐ Other:
Good: ☑ Fair: ☐ Altr: ☐ Vy Altd: ☐ Add., Major: ☐ Minor: ☐	Integrity: Good: ☐ Fair: ☐ Altr: ☐ Vy Altd: ☐ Add., Major: ☐ Minor: ☐
1700-1799: ☐ 1800-1859: ☐ 1860-1910: ☐ 1910-1945: ☑	Period: 1700-1799: ☐ 1800-1859: ☐ 1860-1910: ☐ 1910-1945: ☐
	BUILDING 3: or: Note:
Bibliography and further notes on Reverse	
Surveyed by: Date:	BUILDING 4: or: Note:

IL 422-8465

ILLINOIS RURAL SURVEY

County: McHenry | Site #: 4025 | Town:
¼: SW | Sec: 18 | TWP: 44 N | Range: 9E
Street: 3005 Riverside | Street View: ✓

Industrial/Commercial Complex w/3 or more Bldgs.: ☐

FARMSTEAD ☐
House: ☑ 2 Houses: ☐ 1 Major Barn: ☐ 2 Mjr Barns: ☐ 3 Mjr Barns: ☐ Corn Cribs, 1: ☐, 2: ☐, 3+: ☐
Garage: ☑ Mach. Shed: ☐ Granary: ☐ Smokehouse: ☐ Summer Kitchen: ☐ Silo: ☐ Windmill: ☐
Grain Bins: ☐ Pump House: ☐ Hog Houses: ☐ Chicken Coop: ☐ Outhouse: ☐ Mobile Homes: ☐
Sheds, 1-2: ☐ 3+: ☐ Metal Bldgs: ☐ Comments:



FRAME# 17	Pres. Funct.: Cottage	Same ? ☑	#1 BUILDING 2#
Residence: ☑ Outbuilding: ☐ Public: ☐ Commercial: ☐ Barn: ☐ Industrial: ☐ Structural: ☐ Religious: ☐			Original Function
Deteriorated: ☐ Abandoned: ☐ Lrg ☐ Md ☑ Sml ☐			Condition/use/size
1/1016 or:	Stories, 1: ☑ 1-½: ☐ 2: ☐ 2+: ☐		Building TYPE
Frame: ☑ Masonry: ☐ Pole: ☐ Log: ☐ Other:			Structure
Clpbd: ☑ Weathrbd: ☐ Vert: ☐ Wd. Shngl: ☐ Brick: ☐ Stone: ☐ Block: ☐ Metal: ☐ Asbestos: ☑ Vinyl: ☐ Tar Ppr: ☐			Siding material
Brick: ☐ Stone: ☐ Block: ☑ Poured or Stucco: ☐ Tile: ☐			Foundation
Gable: ☑ Hipped: ☐ Flat: ☐ Mansard: ☐ Other:			Roof
Asphalt Shngl: ☑ Metal: ☐ Wood Shngl: ☐ Other:			Roof Material
Good: ☐ Fair: ☑ Alt: ☐ Vy Alt'd: ☐ Add., Major: ☐ Minor: ☐			Integrity
1700-1799: ☐ 1800-1859: ☐ 1860-1910: ☐ 1910-1945: ☑			Period
Bibliography and further notes on Reverse			BUILDING 3
Surveyed by: Date:			BUILDING 4

FRAME# | Pres. Funct.: | Same ? ☐
Original Function: Residence: ☐ Outbuilding: ☐ Public: ☐ Commercial: ☐ Barn: ☐ Industrial: ☐ Structural: ☐ Religious: ☐
Condition/use/size: Deteriorated: ☐ Abandoned: ☐ Lrg ☐ Md ☐ Sm ☐
Building TYPE: or: Stories, 1: ☐ 1-½: ☐ 2: ☐ 2+: ☐
Structure: Frame: ☐ Masonry: ☐ Pole: ☐ Log: ☐ Other:
Siding material: Clpbd: ☐ Weathrbd: ☐ Vert: ☐ Wd. Shngl: ☐ Brick: ☐ Stone: ☐ Block: ☐ Metal: ☐ Asbestos: ☐ Vinyl: ☐ Tar Ppr: ☐
Foundation: Brick: ☐ Stone: ☐ Block: ☐ Poured or Stucco: ☐ Tile: ☐
Roof: Gable: ☐ Hipped: ☐ Flat: ☐ Mansard: ☐ Other:
Roof Material: Asphalt Shngl: ☐ Metal: ☐ Wood Shngl: ☐ Other:
Integrity: Good: ☐ Fair: ☐ Alt: ☐ Vy Alt'd: ☐ Add., Major: ☐ Minor: ☐
Period: 1700-1799: ☐ 1800-1859: ☐ 1860-1910: ☐ 1910-1945: ☐
BUILDING 3: or: Note:
BUILDING 4: or: Note:

8. 422-8485

ILLINOIS RURAL SURVEY

County: McHenry | Site #: 4026 | Town:
¼: SW | Sec: 18 | TWP: 44 N | Range: 9E
Street: 3008 S. Riverside | Street View: ✓

Industrial/Commercial Complex w/3 or more Bldgs.: ☐

FARMSTEAD ☐
House: ☑ 2 Houses: ☐ 1 Major Barn: ☐ 2 Mjr Barns: ☐ 3 Mjr Barns: ☐ Corn Cribs, 1: ☐, 2: ☐, 3+: ☐
Garage: ☐ Mach. Shed: ☐ Granary: ☐ Smokehouse: ☐ Summer Kitchen: ☐ Silo: ☐ Windmill: ☐
Grain Bins: ☐ Pump House: ☐ Hog Houses: ☐ Chicken Coop: ☐ Outhouse: ☐ Mobile Homes: ☐
Sheds, 1-3: ☐ 3+: ☐ Metal Bldgs: ☐ Comments:

FRAME# 18	Pres. Funct.: Cottage / Res	Same ? ☑	#1 BUILDING 2#
Residence: ☑ Outbuilding: ☐ Public: ☐ Commercial: ☐ Barn: ☐ Industrial: ☐ Structural: ☐ Religious: ☐			Original Function
Deteriorated: ☐ Abandoned: ☐ Lrg ☐ Md ☑ Sml ☐			Condition/use/size
or:	Stories, 1: ☐ 1-½: ☐ 2: ☐ 2+: ☐		Building TYPE
Frame: ☑ Masonry: ☐ Pole: ☐ Log: ☐ Other:			Structure
Clpbd: ☑ Weathrbd: ☐ Vert: ☐ Wd. Shngl: ☐ Brick: ☐ Stone: ☐ Block: ☐ Metal: ☑ Asbestos: ☐ Vinyl: ☐ Tar Ppr: ☐			Siding material
Brick: ☐ Stone: ☐ Block: ☐ Poured or Stucco: ☐ Tile: ☐	part block		Foundation
Gable: ☑ Hipped: ☐ Flat: ☐ Mansard: ☐ Other:			Roof
Asphalt Shngl: ☑ Metal: ☐ Wood Shngl: ☐ Other:			Roof Material
Good: ☐ Fair: ☑ Alt: ☐ Vy Alt'd: ☐ Add., Major: ☑ Minor: ☐			Integrity
1700-1799: ☐ 1800-1859: ☐ 1860-1910: ☐ 1910-1945: ☑			Period
Bibliography and further notes on Reverse			BUILDING 3
Surveyed by: Date:			BUILDING 4

FRAME# | Pres. Funct.: | Same ? ☐
Original Function: Residence: ☐ Outbuilding: ☐ Public: ☐ Commercial: ☐ Barn: ☐ Industrial: ☐ Structural: ☐ Religious: ☐
Condition/use/size: Deteriorated: ☐ Abandoned: ☐ Lrg ☐ Md ☐ Sm ☐
Building TYPE: or: Stories, 1: ☐ 1-½: ☐ 2: ☐ 2+: ☐
Structure: Frame: ☐ Masonry: ☐ Pole: ☐ Log: ☐ Other:
Siding material: Clpbd: ☐ Weathrbd: ☐ Vert: ☐ Wd. Shngl: ☐ Brick: ☐ Stone: ☐ Block: ☐ Metal: ☐ Asbestos: ☐ Vinyl: ☐ Tar Ppr: ☐
Foundation: Brick: ☐ Stone: ☐ Block: ☐ Poured or Stucco: ☐ Tile: ☐
Roof: Gable: ☐ Hipped: ☐ Flat: ☐ Mansard: ☐ Other:
Roof Material: Asphalt Shngl: ☐ Metal: ☐ Wood Shngl: ☐ Other:
Integrity: Good: ☐ Fair: ☐ Alt: ☐ Vy Alt'd: ☐ Add., Major: ☐ Minor: ☐
Period: 1700-1799: ☐ 1800-1859: ☐ 1860-1910: ☐ 1910-1945: ☐
BUILDING 3: or: Note:
BUILDING 4: or: Note:

0135

ILLINOIS RURAL SURVEY

County: McHenry | Site #: 4027 | Town:

¼: SW | Sec: 18 | TWP: 44N | Range: 9E

Street: 1722 Low Ave. | Street View: ☐

Industrial/Commercial Complex w/3 or more Bldgs.: ☐

FARMSTEAD ☐

House: ☐ 2 Houses: ☐ 1 Major Barn: ☐ 2 Mjr Barns: ☐ 3 Mjr Barns: ☐ Corn Cribs, 1: ☐, 2: ☐, 3+: ☐

Garage: ☐ Mach. Shed: ☐ Grainery: ☐ Smokehouse: ☐ Summer Kitchen: ☐ Silo: ☐ Windmill: ☐

Grain Bins: ☐ Pump House: ☐ Hog Houses: ☐ Chicken Coop: ☐ Outhouse: ☐ Mobile Homes: ☐

Sheds, 1-3: ☐ 3+: ☐ Metal Bldgs: ☐ Comments:



FRAME# 19	Pres. Funct.: ____ Same ? ☐	#1 BUILDING 2#	FRAME# / Pres. Funct.: ____ Same ? ☐
Residence: ☐ Outbuilding: ☐ Public: ☐ Commercial: ☐ Barn: ☐ Industrial: ☐ Structural: ☐ Religious: ☐		Original Function	Residence: ☐ Outbuilding: ☐ Public: ☐ Commercial: ☐ Barn: ☐ Industrial: ☐ Structural: ☐ Religious: ☐
Deteriorated: ☐ Abandoned: ☐ Lrg: ☒ Md: ☐ Sml: ☐		Condition/use/size	Deteriorated: ☐ Abandoned: ☐ Lrg: ☐ Md: ☐ Sm: ☐
1 1 1 2 or:	Stories, 1: ☒ 1-½: ☐ 2: ☐ 2+: ☐	Building TYPE	or: / Stories, 1: ☐ 1-½: ☐ 2: ☐ 2+: ☐
Frame: ☒ Masonry: ☐ Pole: ☐ Log: ☐ Other:		Structure	Frame: ☐ Masonry: ☐ Pole: ☐ Log: ☐ Other:
Clpbd: ☐ Weathrbd: ☐ Vert: ☐ Wd. Shngl: ☐ Brick: ☐ Stone: ☐ Block: ☐ Metal: ☒ Asbestos: ☒ Vinyl: ☐ Tar Ppr: ☐		Siding material	Clpbd: ☐ Weathrbd: ☐ Vert: ☐ Wd. Shngl: ☐ Brick: ☐ Stone: ☐ Block: ☐ Metal: ☐ Asbestos: ☐ Vinyl: ☐ Tar Ppr: ☐
Brick: ☐ Stone: ☐ Block: ☐ Poured or Stucco: ☐ Tile: ☐		Foundation	Brick: ☐ Stone: ☐ Block: ☐ Poured or Stucco: ☐ Tile: ☐
Gable: ☒ Hipped: ☐ Flat: ☐ Mansard: ☐ Other:		Roof	Gable: ☐ Hipped: ☐ Flat: ☐ Mansard: ☐ Other:
Asphalt Shngl: ☒ Metal: ☐ Wood Shngl: ☐ Other:		Roof Material	Asphalt Shngl: ☐ Metal: ☐ Wood Shngl: ☐ Other:
Good: ☐ Fair: ☒ Altr: ☐ Vy Altd: ☐ Add., Major: ☒ Minor: ☐		Integrity	Good: ☐ Fair: ☐ Altr: ☐ Vy Altd: ☐ Add., Major: ☐ Minor: ☐
1700-1799: ☐ 1800-1859: ☐ 1860-1910: ☐ 1910-1945: ☒		Period	1700-1799: ☐ 1800-1859: ☐ 1860-1916: ☐ 1910-1945: ☐
Bibliography and further notes on Reverse		BUILDING 3	or: / Note:
Surveyed by: ____ Date: ____		BUILDING 4	or: / Note:

422-0465

ILLINOIS RURAL SURVEY

County: McHenry | Site #: 4028 | Town:

¼: SW | Sec: 18 | TWP: 44N | Range: 9E

Street: 1705 Low Ave | Street View: ☒

Industrial/Commercial Complex w/3 or more Bldgs.: ☐

FARMSTEAD ☐

House: ☒ 2 Houses: ☐ 1 Major Barn: ☐ 2 Mjr Barns: ☐ 3 Mjr Barns: ☐ Corn Cribs, 1: ☐, 2: ☐, 3+: ☐

Garage: ☐ Mach. Shed: ☐ Grainery: ☐ Smokehouse: ☐ Summer Kitchen: ☐ Silo: ☐ Windmill: ☐

Grain Bins: ☐ Pump House: ☐ Hog Houses: ☐ Chicken Coop: ☐ Outhouse: ☐ Mobile Homes: ☐

Sheds, 1-3: ☐ 3+: ☐ Metal Bldgs: ☐ Comments:



FRAME# 20	Pres. Funct.: ____ Same ? ☐	#1 BUILDING 2#	FRAME# / Pres. Funct.: ____ Same ? ☐
Residence: ☐ Outbuilding: ☐ Public: ☐ Commercial: ☐ Barn: ☐ Industrial: ☐ Structural: ☐ Religious: ☐		Original Function	Residence: ☐ Outbuilding: ☐ Public: ☐ Commercial: ☐ Barn: ☐ Industrial: ☐ Structural: ☐ Religious: ☐
Deteriorated: ☐ Abandoned: ☐ Lrg: ☐ Md: ☒ Sml: ☒		Condition/use/size	Deteriorated: ☐ Abandoned: ☐ Lrg: ☐ Md: ☐ Sm: ☐
1 1 1 1 or:	Stories, 1: ☒ 1-½: ☐ 2: ☐ 2+: ☐	Building TYPE	or: / Stories, 1: ☐ 1-½: ☐ 2: ☐ 2+: ☐
Frame: ☒ Masonry: ☐ Pole: ☐ Log: ☐ Other:		Structure	Frame: ☐ Masonry: ☐ Pole: ☐ Log: ☐ Other:
Clpbd: ☒ Weathrbd: ☐ Vert: ☐ Wd. Shngl: ☐ Brick: ☐ Stone: ☐ Block: ☐ Metal: ☐ Asbestos: ☐ Vinyl: ☐ Tar Ppr: ☐		Siding material	Clpbd: ☐ Weathrbd: ☐ Vert: ☐ Wd. Shngl: ☐ Brick: ☐ Stone: ☐ Block: ☐ Metal: ☐ Asbestos: ☐ Vinyl: ☐ Tar Ppr: ☐
Brick: ☐ Stone: ☐ Block: ☒ Poured or Stucco: ☐ Tile: ☐		Foundation	Brick: ☐ Stone: ☐ Block: ☐ Poured or Stucco: ☐ Tile: ☐
Gable: ☒ Hipped: ☐ Flat: ☐ Mansard: ☐ Other:		Roof	Gable: ☐ Hipped: ☐ Flat: ☐ Mansard: ☐ Other:
Asphalt Shngl: ☒ Metal: ☐ Wood Shngl: ☐ Other:		Roof Material	Asphalt Shngl: ☐ Metal: ☐ Wood Shngl: ☐ Other:
Good: ☐ Fair: ☐ Altr: ☐ Vy Altd: ☐ Add., Major: ☒ Minor: ☐		Integrity	Good: ☐ Fair: ☐ Altr: ☐ Vy Altd: ☐ Add., Major: ☐ Minor: ☐
1700-1799: ☐ 1800-1859: ☐ 1860-1910: ☐ 1910-1945: ☒		Period	1700-1799: ☐ 1800-1859: ☐ 1860-1916: ☐ 1910-1945: ☐
Bibliography and further notes on Reverse		BUILDING 3	or: / Note:
Surveyed by: ____ Date: ____		BUILDING 4	or: / Note:

IL 422-0465

ILLINOIS RURAL SURVEY

County: McHenry | Site #: 4029 | Town:
¼: SW | Sec: 18 | TWP: 44 N | Range: 9E
Street: 1710 Low Ave | Street View: ☑
Industrial/Commercial Complex w/3 or more Bldgs.: ☐

FARMSTEAD ☐
House: ☒ 2 Houses: ☐ 1 Major Barn: ☐ 2 Mjr Barns: ☐ 3 Mjr Barns: ☐ Corn Cribs, 1: ☐, 2: ☐, 3+: ☐
Garage: ☒ Mach. Shed: ☐ Grainery: ☐ Smokehouse: ☐ Summer Kitchen: ☐ Silo: ☐ Windmill: ☐
Grain Bins: ☐ Pump House: ☐ Hog Houses: ☐ Chicken Coop: ☐ Outhouse: ☐ Mobile Homes: ☐
Sheds, 1-3: ☐ 3+: ☐ Metal Bldgs: ☐ Comments:



FRAME# 21 | Pres. Funct.: Res | Same ? ☒

Residence: ☒ Outbuilding: ☐ Public: ☐ Commercial: ☐ Barn: ☐ Industrial: ☐ Structural: ☐ Religious: ☐
Deteriorated: ☐ Abandoned: ☐ Lrg ☐ Md ☒ Sml ☐
or: | Stories, 1: ☒ 1-½: ☐ 2: ☐ 2+: ☐
Frame: ☐ Masonry: ☐ Pole: ☐ Log: ☐ Other:
Clpbd: ☐ Weathrbd: ☐ Vert: ☐ Wd. Shngl: ☐ Brick: ☐
Stone: ☐ Block: ☐ Metal: ☒ Asbestos: ☐ Vinyl: ☐ Tar Ppr: ☐
Brick: ☐ Stone: ☐ Block: ☒ Poured or Stucco: ☐ Tile: ☐
Gable: ☒ Hipped: ☐ Flat: ☐ Mansard: ☐ Other:
Asphalt Shngl: ☒ Metal: ☐ Wood Shngl: ☐ Other:
Good: ☐ Fair: ☒ Altr: ☐ Vy Altd: ☐ Add., Major: ☒ Minor: ☐
1700-1799: ☐ 1800-1859: ☐ 1860-1910: ☐ 1910-1945: ☒

Bibliography and further notes on Reverse

Surveyed by: Date:

#1 BUILDING 2#	FRAME# Pres. Funct.: Same ? ☐
Original Function	Residence: ☐ Outbuilding: ☐ Public: ☐ Commercial: ☐ Barn: ☐ Industrial: ☐ Structural: ☐ Religious: ☐
Condition/use/size	Deteriorated: ☐ Abandoned: ☐ Lrg ☐ Md ☐ Sm ☐
Building TYPE	or: Stories, 1: ☐ 1-½: ☐ 2: ☐ 2+: ☐
Structure	Frame: ☐ Masonry: ☐ Pole: ☐ Log: ☐ Other:
Siding material	Clpbd: ☐ Weathrbd: ☐ Vert: ☐ Wd. Shngl: ☐ Brick: ☐ Stone: ☐ Block: ☐ Metal: ☐ Asbestos: ☐ Vinyl: ☐ Tar Ppr: ☐
Foundation	Brick: ☐ Stone: ☐ Block: ☐ Poured or Stucco: ☐ Tile: ☐
Roof	Gable: ☐ Hipped: ☐ Flat: ☐ Mansard: ☐ Other:
Roof Material	Asphalt Shngl: ☐ Metal: ☐ Wood Shngl: ☐ Other:
Integrity	Good: ☐ Fair: ☐ Altr: ☐ Vy Altd: ☐ Add., Major: ☐ Minor: ☐
Period	1700-1799: ☐ 1800-1859: ☐ 1860-1910: ☐ 1910-1945: ☐
BUILDING 3	or: Note:
BUILDING 4	or: Note:

IL 422-0465

ILLINOIS RURAL SURVEY

County: McHenry | Site #: 4030 | Town:
¼: SW | Sec: 18 | TWP: 44 N | Range: 9E
Street: 1703 Low Ave | Street View: ☑
Industrial/Commercial Complex w/3 or more Bldgs.: ☐

FARMSTEAD ☐
House: ☒ 2 Houses: ☐ 1 Major Barn: ☐ 2 Mjr Barns: ☐ 3 Mjr Barns: ☐ Corn Cribs, 1: ☐, 2: ☐, 3+: ☐
Garage: ☒ Mach. Shed: ☐ Grainery: ☐ Smokehouse: ☐ Summer Kitchen: ☐ Silo: ☐ Windmill: ☐
Grain Bins: ☐ Pump House: ☐ Hog Houses: ☐ Chicken Coop: ☐ Outhouse: ☐ Mobile Homes: ☐
Sheds, 1-3: ☐ 3+: ☐ Metal Bldgs: ☐ Comments: Attached Garage



FRAME# 22 | Pres. Funct.: Res/Outbldg | Same ? ☒

Residence: ☒ Outbuilding: ☐ Public: ☐ Commercial: ☐ Barn: ☐ Industrial: ☐ Structural: ☐ Religious: ☐
Deteriorated: ☐ Abandoned: ☐ Lrg ☐ Md ☒ Sml ☐
or: | Stories, 1: ☐ 1-½: ☒ 2: ☐ 2+: ☐
Frame: ☒ Masonry: ☐ Pole: ☐ Log: ☐ Other:
Clpbd: ☒ Weathrbd: ☐ Vert: ☐ Wd. Shngl: ☐ Brick: ☐
Stone: ☐ Block: ☐ Metal: ☐ Asbestos: ☐ Vinyl: ☐ Tar Ppr: ☐
Brick: ☐ Stone: ☐ Block: ☒ Poured or Stucco: ☐ Tile: ☐
Gable: ☒ Hipped: ☐ Flat: ☐ Mansard: ☐ Other:
Asphalt Shngl: ☒ Metal: ☐ Wood Shngl: ☐ Other:
Good: ☐ Fair: ☒ Altr: ☐ Vy Altd: ☐ Add., Major: ☒ Minor: ☐ (Dormer)
1700-1799: ☐ 1800-1859: ☐ 1860-1910: ☐ 1910-1945: ☒

Bibliography and further notes on Reverse

Surveyed by: Date:

#1 BUILDING 2#	FRAME# Pres. Funct.: Same ? ☐
Original Function	Residence: ☐ Outbuilding: ☐ Public: ☐ Commercial: ☐ Barn: ☐ Industrial: ☐ Structural: ☐ Religious: ☐
Condition/use/size	Deteriorated: ☐ Abandoned: ☐ Lrg ☐ Md ☐ Sm ☐
Building TYPE	or: Stories, 1: ☐ 1-½: ☐ 2: ☐ 2+: ☐
Structure	Frame: ☐ Masonry: ☐ Pole: ☐ Log: ☐ Other:
Siding material	Clpbd: ☐ Weathrbd: ☐ Vert: ☐ Wd. Shngl: ☐ Brick: ☐ Stone: ☐ Block: ☐ Metal: ☐ Asbestos: ☐ Vinyl: ☐ Tar Ppr: ☐
Foundation	Brick: ☐ Stone: ☐ Block: ☐ Poured or Stucco: ☐ Tile: ☐
Roof	Gable: ☐ Hipped: ☐ Flat: ☐ Mansard: ☐ Other:
Roof Material	Asphalt Shngl: ☐ Metal: ☐ Wood Shngl: ☐ Other:
Integrity	Good: ☐ Fair: ☐ Altr: ☐ Vy Altd: ☐ Add., Major: ☐ Minor: ☐
Period	1700-1799: ☐ 1800-1859: ☐ 1860-1910: ☐ 1910-1945: ☐
BUILDING 3	or: Note:
BUILDING 4	or: Note:

IL 422-0465

ILLINOIS RURAL SURVEY

County: McHenry | Site #: 4031 | Town:
¼: SW | Sec: 18 | TWP: 44N | Range: 9E
Street: Low Ave | Street View: ☑
Industrial/Commercial Complex w/3 or more Bldgs.: ☐

FARMSTEAD ☐
House: ☑ 2 Houses: ☐ 1 Major Barn: ☐ 2 Mjr Barns: ☐ 3 Mjr Barns: ☐ Corn Cribs, 1: ☐, 2: ☐, 3+: ☐
Garage: ☑ Mach. Shed: ☐ Grainery: ☐ Smokehouse: ☐ Summer Kitchen: ☐ Silo: ☐ Windmill: ☐
Grain Bins: ☐ Pump House: ☐ Hog Houses: ☐ Chicken Coop: ☐ Outhouse: ☐ Mobile Homes: ☐
Sheds, 1-3: ☐ 3+: ☐ Metal Bldgs: ☐ Comments:



FRAME# 23	Pres. Funct.: Cottage	Same ? ☐	#1 BUILDING 2#	FRAME#	Pres. Funct.:	Same ? ☐
Residence: ☐ Outbuilding: ☐ Public: ☐ Commercial: ☐ Barn: ☐ Industrial: ☐ Structural: ☐ Religious: ☐			Original Function	Residence: ☐ Outbuilding: ☐ Public: ☐ Commercial: ☐ Barn: ☐ Industrial: ☐ Structural: ☐ Religious: ☐		
Deteriorated: ☐ Abandoned: ☐ Lrg ☐ Md ☐ Sml ☑			Condition/use/size	Deteriorated: ☐ Abandoned: ☐ Lrg ☐ Md ☐ Sm ☐		
1 1 1 1 or:	Stories, 1: ☑ 1-½: ☐ 2: ☐ 2+: ☐		Building TYPE	or:	Stories, 1: ☐ 1-½: ☐ 2: ☐ 2+: ☐	
Frame: ☑ Masonry: ☐ Pole: ☐ Log: ☐ Other:			Structure	Frame: ☐ Masonry: ☐ Pole: ☐ Log: ☐ Other:		
Clpbd: ☐ Weathrbd: ☑ Vert: ☐ Wd. Shngl: ☐ Brick: ☐ Stone: ☐ Block: ☐ Metal: ☐ Asbestos: ☐ Vinyl: ☐ Tar Ppr: ☐			Siding material	Clpbd: ☐ Weathrbd: ☐ Vert: ☐ Wd. Shngl: ☐ Brick: ☐ Stone: ☐ Block: ☐ Metal: ☐ Asbestos: ☐ Vinyl: ☐ Tar Ppr: ☐		
Brick: ☐ Stone: ☐ Block: ☐ Poured or Stucco: ☐ Tile: ☐ Block Stilts			Foundation	Brick: ☐ Stone: ☐ Block: ☐ Poured or Stucco: ☐ Tile: ☐		
Gable: ☑ Hipped: ☐ Flat: ☐ Mansard: ☐ Other:			Roof	Gable: ☐ Hipped: ☐ Flat: ☐ Mansard: ☐ Other:		
Asphalt Shngl: ☑ Metal: ☐ Wood Shngl: ☐ Other:			Roof Material	Asphalt Shngl: ☐ Metal: ☐ Wood Shngl: ☐ Other:		
Good: ☑ Fair: ☐ Altr: ☐ Vy Altd: ☐ Add., Major: ☐ Minor: ☐			Integrity	Good: ☐ Fair: ☐ Altr: ☐ Vy Altd: ☐ Add., Major: ☐ Minor: ☐		
1700-1799: ☐ 1800-1859: ☐ 1860-1910: ☐ 1910-1945: ☑			Period	1700-1799: ☐ 1800-1859: ☐ 1860-1910: ☐ 1910-1945: ☐		
Bibliography and further notes on Reverse			BUILDING 3	or:	Note:	
Surveyed by:	Date:		BUILDING 4	or:	Note:	

IL 422-6485

ILLINOIS RURAL SURVEY

County: McHenry | Site #: 4032 | Town:
¼: SW ~~NW~~ | Sec: 18 | TWP: 44N | Range: 9E
Street: 1704 Low | Street View: ☑
Industrial/Commercial Complex w/3 or more Bldgs.: ☐

FARMSTEAD ☐
House: ☑ 2 Houses: ☐ 1 Major Barn: ☐ 2 Mjr Barns: ☐ 3 Mjr Barns: ☐ Corn Cribs, 1: ☐, 2: ☐, 3+: ☐
Garage: ☐ Mach. Shed: ☐ Grainery: ☐ Smokehouse: ☐ Summer Kitchen: ☐ Silo: ☐ Windmill: ☐
Grain Bins: ☐ Pump House: ☐ Hog Houses: ☐ Chicken Coop: ☐ Outhouse: ☐ Mobile Homes: ☐
Sheds, 1-3: ☐ 3+: ☐ Metal Bldgs: ☐ Comments:



FRAME# 24	Pres. Funct.: Cottage	Same ? ☑	#1 BUILDING 2#	FRAME#	Pres. Funct.:	Same ? ☐
Residence: ☑ Outbuilding: ☐ Public: ☐ Commercial: ☐ Barn: ☐ Industrial: ☐ Structural: ☐ Religious: ☐			Original Function	Residence: ☐ Outbuilding: ☐ Public: ☐ Commercial: ☐ Barn: ☐ Industrial: ☐ Structural: ☐ Religious: ☐		
Deteriorated: ☐ Abandoned: ☐ Lrg ☐ Md ☐ Sml ☑			Condition/use/size	Deteriorated: ☐ Abandoned: ☐ Lrg ☐ Md ☐ Sm ☐		
1 1 1 1 or:	Stories, 1: ☑ 1-½: ☐ 2: ☐ 2+: ☐		Building TYPE	or:	Stories, 1: ☐ 1-½: ☐ 2: ☐ 2+: ☐	
Frame: ☑ Masonry: ☐ Pole: ☐ Log: ☐ Other:			Structure	Frame: ☐ Masonry: ☐ Pole: ☐ Log: ☐ Other:		
Clpbd: ☐ Weathrbd: ☑ Vert: ☐ Wd. Shngl: ☐ Brick: ☐ Stone: ☐ Block: ☐ Metal: ☐ Asbestos: ☐ Vinyl: ☐ Tar Ppr: ☐			Siding material	Clpbd: ☐ Weathrbd: ☐ Vert: ☐ Wd. Shngl: ☐ Brick: ☐ Stone: ☐ Block: ☐ Metal: ☐ Asbestos: ☐ Vinyl: ☐ Tar Ppr: ☐		
Brick: ☐ Stone: ☐ Block: ☐ Poured or Stucco: ☐ Tile: ☐ Block Stilts			Foundation	Brick: ☐ Stone: ☐ Block: ☐ Poured or Stucco: ☐ Tile: ☐		
Gable: ☑ Hipped: ☐ Flat: ☐ Mansard: ☐ Other:			Roof	Gable: ☐ Hipped: ☐ Flat: ☐ Mansard: ☐ Other:		
Asphalt Shngl: ☑ Metal: ☐ Wood Shngl: ☐ Other:			Roof Material	Asphalt Shngl: ☐ Metal: ☐ Wood Shngl: ☐ Other:		
Good: ☑ Fair: ☐ Altr: ☐ Vy Altd: ☐ Add., Major: ☐ Minor: ☐			Integrity	Good: ☐ Fair: ☐ Altr: ☐ Vy Altd: ☐ Add., Major: ☐ Minor: ☐		
1700-1799: ☐ 1800-1859: ☐ 1860-1910: ☐ 1910-1945: ☑			Period	1700-1799: ☐ 1800-1859: ☐ 1860-1910: ☐ 1910-1945: ☐		
Bibliography and further notes on Reverse			BUILDING 3	or:	Note:	
Surveyed by:	Date:		BUILDING 4	or:	Note:	

2-4-65

ILLINOIS RURAL SURVEY

County: McHenry | Site #: 4033 | Town:
¼: SW | Sec: 18 | TWP: 44N | Range: 9E
Street: 1701 Low Ave | Street View: ☑
Industrial/Commercial Complex w/3 or more Bldgs.: ☐

FARMSTEAD ☐
House: ☑ 2 Houses: ☐ 1 Major Barn: ☐ 2 Mjr Barns: ☐ 3 Mjr Barns: ☐ Corn Cribs, 1: ☐, 2: ☐, 3+: ☐
Garage: ☑ Mach. Shed: ☐ Grainery: ☐ Smokehouse: ☐ Summer Kitchen: ☐ Silo: ☐ Windmill: ☐
Grain Bins: ☐ Pump House: ☐ Hog Houses: ☐ Chicken Coop: ☐ Outhouse: ☐ Mobile Homes: ☐
Sheds, 1-3: ☐ 3+: ☐ Metal Bldgs: ☐ Comments:



FRAME# 35	Pres. Funct.: Cottage	Same ? ☑	#1 BUILDING 2#
Residence: ☑ Outbuilding: ☐ Public: ☐ Commercial: ☐ Barn: ☐ Industrial: ☐ Structural: ☐ Religious: ☐			Original Function
Deteriorated: ☐ Abandoned: ☐ Lrg ☐ Mid ☐ Sml ☑			Condition/use/size
or:	Stories, 1: ☐ 1-½: ☑ 2: ☐ 2+: ☐		Building TYPE
Frame: ☑ Masonry: ☐ Pole: ☐ Log: ☐ Other:			Structure
Clpbd: ☐ Weathrbd: ☐ Vert: ☐ Wd. Shngl: ☐ Brick: ☐ Stone: ☐ Block: ☐ Metal: ☐ Asbstos: ☑ Vinyl: ☐ Tar Ppr: ☐			Siding material
Brick: ☐ Stone: ☐ Block: ☑ Poured or Stucco: ☐ Tile: ☐			Foundation
Gable: ☑ Hipped: ☐ Flat: ☐ Mansard: ☐ Other:			Roof
Asphalt Shngl: ☑ Metal: ☐ Wood Shngl: ☐ Other:			Roof Material
Good: ☐ Fair: ☑ Altr: ☐ Vy Altd: ☐ Add., Major: ☐ Minor: ☐			Integrity
1700-1799: ☐ 1800-1859: ☐ 1860-1910: ☐ 1910-1945: ☑			Period
Bibliography and further notes on Reverse			BUILDING 3
Surveyed by: Date:			BUILDING 4

FRAME# | Pres. Funct.: | Same ? ☐
Residence: ☐ Outbuilding: ☐ Public: ☐ Commercial: ☐ Barn: ☐ Industrial: ☐ Structural: ☐ Religious: ☐
Deteriorated: ☐ Abandoned: ☐ Lrg ☐ Mid ☐ Sm ☐
or: | Stories, 1: ☐ 1-½: ☐ 2: ☐ 2+: ☐
Frame: ☐ Masonry: ☐ Pole: ☐ Log: ☐ Other:
Clpbd: ☐ Weathrbd: ☐ Vert: ☐ Wd. Shngl: ☐ Brick: ☐ Stone: ☐ Block: ☐ Metal: ☐ Asbstos: ☐ Vinyl: ☐ Tar Ppr: ☐
Brick: ☐ Stone: ☐ Block: ☐ Poured or Stucco: ☐ Tile: ☐
Gable: ☐ Hipped: ☐ Flat: ☐ Mansard: ☐ Other:
Asphalt Shngl: ☐ Metal: ☐ Wood Shngl: ☐ Other:
Good: ☐ Fair: ☐ Altr: ☐ Vy Altd: ☐ Add., Major: ☐ Minor: ☐
1700-1799: ☐ 1800-1859: ☐ 1860-1910: ☐ 1910-1945: ☐
or: Note:
or: Note:

IL 422-0463

ILLINOIS RURAL SURVEY

County: McHenry | Site #: 4034 | Town:
¼: SW | Sec: 18 | TWP: 44N | Range: 9E
Street: 1700 Low Ave | Street View: ☑
Industrial/Commercial Complex w/3 or more Bldgs.: ☐

FARMSTEAD ☐
House: ☑ 2 Houses: ☐ 1 Major Barn: ☐ 2 Mjr Barns: ☐ 3 Mjr Barns: ☐ Corn Cribs, 1: ☐, 2: ☐, 3+: ☐
Garage: ☑ Mach. Shed: ☐ Grainery: ☐ Smokehouse: ☐ Summer Kitchen: ☐ Silo: ☐ Windmill: ☐
Grain Bins: ☐ Pump House: ☐ Hog Houses: ☐ Chicken Coop: ☐ Outhouse: ☐ Mobile Homes: ☐
Sheds, 1-3: ☐ 3+: ☐ Metal Bldgs: ☐ Comments:



FRAME# 26	Pres. Funct.: Cottage	Same ? ☑	#1 BUILDING 2#
Residence: ☑ Outbuilding: ☐ Public: ☐ Commercial: ☐ Barn: ☐ Industrial: ☐ Structural: ☐ Religious: ☐			Original Function
Deteriorated: ☑ Abandoned: ☐ Lrg ☐ Mid ☐ Sml ☑			Condition/use/size
or:	Stories, 1: ☑ 1-½: ☐ 2: ☐ 2+: ☐		Building TYPE
Frame: ☐ Masonry: ☑ Pole: ☐ Log: ☐ Other:			Structure
Clpbd: ☐ Weathrbd: ☐ Vert: ☐ Wd. Shngl: ☐ Brick: ☐ Stone: ☐ Block: ☑ Metal: ☐ Asbstos: ☐ Vinyl: ☐ Tar Ppr: ☐			Siding material
Brick: ☐ Stone: ☐ Block: ☐ Poured or Stucco: ☐ Tile: ☐			Foundation
Gable: ☑ Hipped: ☐ Flat: ☐ Mansard: ☐ Other:			Roof
Asphalt Shngl: ☑ Metal: ☐ Wood Shngl: ☐ Other:			Roof Material
Good: ☐ Fair: ☐ Altr: ☐ Vy Altd: ☐ Add., Major: ☑ Minor: ☐			Integrity
1700-1799: ☐ 1800-1859: ☐ 1860-1910: ☐ 1910-1945: ☑			Period
Bibliography and further notes on Reverse			BUILDING 3
Surveyed by: Date:			BUILDING 4

FRAME# | Pres. Funct.: | Same ? ☐
Residence: ☐ Outbuilding: ☐ Public: ☐ Commercial: ☐ Barn: ☐ Industrial: ☐ Structural: ☐ Religious: ☐
Deteriorated: ☐ Abandoned: ☐ Lrg ☐ Mid ☐ Sm ☐
or: | Stories, 1: ☐ 1-½: ☐ 2: ☐ 2+: ☐
Frame: ☐ Masonry: ☐ Pole: ☐ Log: ☐ Other:
Clpbd: ☐ Weathrbd: ☐ Vert: ☐ Wd. Shngl: ☐ Brick: ☐ Stone: ☐ Block: ☐ Metal: ☐ Asbstos: ☐ Vinyl: ☐ Tar Ppr: ☐
Brick: ☐ Stone: ☐ Block: ☐ Poured or Stucco: ☐ Tile: ☐
Gable: ☐ Hipped: ☐ Flat: ☐ Mansard: ☐ Other:
Asphalt Shngl: ☐ Metal: ☐ Wood Shngl: ☐ Other:
Good: ☐ Fair: ☐ Altr: ☐ Vy Altd: ☐ Add., Major: ☐ Minor: ☐
1700-1799: ☐ 1800-1859: ☐ 1860-1910: ☐ 1910-1945: ☐
or: Note:
or: Note:

IL 422-0463

ILLINOIS RURAL SURVEY

County: McHenry | Site #: 4035 | Town:
¼: SW | Sec: 18 | TWP: 44 N | Range: 9E
Street: 1820 Lake Ave | Street View: ☒
Industrial/Commercial Complex w/3 or more Bldgs.: ☐

FARMSTEAD ☐
House: ☒ 2 Houses: ☐ 1 Major Barn: ☐ 2 Mjr Barns: ☐ 3 Mjr Barns: ☐ Corn Cribs, 1: ☐, 2: ☐, 3+: ☐
Garage: ☒ Mach. Shed: ☐ Grainery: ☐ Smokehouse: ☐ Summer Kitchen: ☐ Silo: ☐ Windmill: ☐
Grain Bins: ☐ Pump House: ☐ Hog Houses: ☐ Chicken Coop: ☐ Outhouse: ☐ Mobile Homes: ☐
Sheds, 1-3: ☐ 3+: ☐ Metal Bldgs: ☐ Comments:



FRAME# 27	Pres. Funct.: Cottage	Same ? ☒	#1 BUILDING 2#	FRAME#	Pres. Funct.:	Same ? ☐
Residence: ☒ Outbuilding: ☐ Public: ☐ Commercial: ☐ Barn: ☐ Industrial: ☐ Structural: ☐ Religious: ☐			Original Function	Residence: ☐ Outbuilding: ☐ Public: ☐ Commercial: ☐ Barn: ☐ Industrial: ☐ Structural: ☐ Religious: ☐		
Deteriorated: ☐ Abandoned: ☐ Lrg ☐ Md ☐ Sml ☒			Condition/usesize	Deteriorated: ☐ Abandoned: ☐ Lrg ☐ Md ☐ Sm ☐		
1 1 1 1 or:	Stories, 1: ☒ 1-½: ☐ 2: ☐ 2+: ☐		Building TYPE	or:	Stories, 1: ☐ 1-½: ☐ 2: ☐ 2+: ☐	
Frame: ☒ Masonry: ☐ Pole: ☐ Log: ☐ Other:			Structure	Frame: ☐ Masonry: ☐ Pole: ☐ Log: ☐ Other:		
Clpbd: ☒ Weathrbd: ☐ Vert: ☐ Wd. Shngl: ☐ Brick: ☐ Stone: ☐ Block: ☐ Metal: ☐ Asbestos: ☐ Vinyl: ☐ Tar Ppr: ☐			Siding material	Clpbd: ☐ Weathrbd: ☐ Vert: ☐ Wd. Shngl: ☐ Brick: ☐ Stone: ☐ Block: ☐ Metal: ☐ Asbestos: ☐ Vinyl: ☐ Tar Ppr: ☐		
Brick: ☐ Stone: ☐ Block: ☐ Poured or Stucco: ☐ Tile: ☐			Foundation	Brick: ☐ Stone: ☐ Block: ☐ Poured or Stucco: ☐ Tile: ☐		
Gable: ☒ Hipped: ☐ Flat: ☐ Mansard: ☐ Other:			Roof	Gable: ☐ Hipped: ☐ Flat: ☐ Mansard: ☐ Other:		
Asphalt Shngl.: ☒ Metal: ☐ Wood Shngl: ☐ Other:			Roof Material	Asphalt Shngl: ☐ Metal: ☐ Wood Shngl: ☐ Other:		
Good: ☐ Fair: ☒ Atr: ☐ Vy Atld: ☐ Atd., Major: ☒ Minor: ☐			Integrity	Good: ☐ Fair: ☐ Atr: ☐ Vy Atld: ☐ Add., Major: ☐ Minor: ☐		
1700-1799: ☐ 1800-1859: ☐ 1860-1910: ☐ 1910-1945: ☒			Period	1700-1799: ☐ 1800-1859: ☐ 1860-1910: ☐ 1910-1945: ☐		
Bibliography and further notes on Reverse			BUILDING 3	or:	Note:	
Surveyed by:	Date:		BUILDING 4	or:	Note:	

422-0465

ILLINOIS RURAL SURVEY

County: McHenry | Site #: 4036 | Town:
¼: SW | Sec: 18 | TWP: 44 N | Range: 9E
Street: 2911 Carmen | Street View: ☒
Industrial/Commercial Complex w/3 or more Bldgs.: ☐

FARMSTEAD ☐
House: ☒ 2 Houses: ☐ 1 Major Barn: ☐ 2 Mjr Barns: ☐ 3 Mjr Barns: ☐ Corn Cribs, 1: ☐, 2: ☐, 3+: ☐
Garage: ☒ Mach. Shed: ☐ Grainery: ☐ Smokehouse: ☐ Summer Kitchen: ☐ Silo: ☐ Windmill: ☐
Grain Bins: ☐ Pump House: ☐ Hog Houses: ☐ Chicken Coop: ☐ Outhouse: ☒ Mobile Homes: ☐
Sheds, 1-3: ☐ 3+: ☐ Metal Bldgs: ☐ Comments:



FRAME# 28	Pres. Funct.: Cottage	Same ? ☒	#1 BUILDING 2#	FRAME#	Pres. Funct.:	Same ? ☐
Residence: ☒ Outbuilding: ☐ Public: ☐ Commercial: ☐ Barn: ☐ Industrial: ☐ Structural: ☐ Religious: ☐			Original Function	Residence: ☐ Outbuilding: ☐ Public: ☐ Commercial: ☐ Barn: ☐ Industrial: ☐ Structural: ☐ Religious: ☐		
Deteriorated: ☐ Abandoned: ☐ Lrg ☐ Md ☒ Sml ☐			Condition/usesize	Deteriorated: ☐ Abandoned: ☐ Lrg ☐ Md ☐ Sm ☐		
1 1 1 1 or:	Stories, 1: ☒ 1-½: ☐ 2: ☐ 2+: ☐		Building TYPE	or:	Stories, 1: ☐ 1-½: ☐ 2: ☐ 2+: ☐	
Frame: ☒ Masonry: ☐ Pole: ☐ Log: ☐ Other:			Structure	Frame: ☐ Masonry: ☐ Pole: ☐ Log: ☐ Other:		
Clpbd: ☐ Weathrbd: ☒ Vert: ☐ Wd. Shngl: ☐ Brick: ☐ Stone: ☐ Block: ☐ Metal: ☐ Asbestos: ☐ Vinyl: ☐ Tar Ppr: ☐			Siding material	Clpbd: ☐ Weathrbd: ☐ Vert: ☐ Wd. Shngl: ☐ Brick: ☐ Stone: ☐ Block: ☐ Metal: ☐ Asbestos: ☐ Vinyl: ☐ Tar Ppr: ☐		
Brick: ☐ Stone: ☐ Block: ☐ Poured or Stucco: ☐ Tile: ☐			Foundation	Brick: ☐ Stone: ☐ Block: ☐ Poured or Stucco: ☐ Tile: ☐		
Gable: ☒ Hipped: ☐ Flat: ☐ Mansard: ☐ Other:			Roof	Gable: ☐ Hipped: ☐ Flat: ☐ Mansard: ☐ Other:		
Asphalt Shngl.: ☒ Metal: ☐ Wood Shngl: ☐ Other:			Roof Material	Asphalt Shngl: ☐ Metal: ☐ Wood Shngl: ☐ Other:		
Good: ☐ Fair: ☒ Atr: ☐ Vy Atld: ☐ Atd., Major: ☒ Minor: ☐			Integrity	Good: ☐ Fair: ☐ Atr: ☐ Vy Atld: ☐ Add., Major: ☐ Minor: ☐		
1700-1799: ☐ 1800-1859: ☐ 1860-1910: ☐ 1910-1945: ☒			Period	1700-1799: ☐ 1800-1859: ☐ 1860-1910: ☐ 1910-1945: ☐		
Bibliography and further notes on Reverse			BUILDING 3	or:	Note:	
Surveyed by:	Date:		BUILDING 4	or:	Note:	

422-0465

ILLINOIS RURAL SURVEY

County: McHenry | Site #: 4037 | Town:
¼: SW | Sec: 18 | TWP: 44N | Range: 9E
Street: 2900 Carmen | Street View: ☑
Industrial/Commercial Complex w/3 or more Bldgs.: ☐

FARMSTEAD ☐
House: ☑ 2 Houses: ☐ 1 Major Barn: ☐ 2 Mjr Barns: ☐ 3 Mjr Barns: ☐ Corn Cribs, 1: ☐, 2: ☐, 3+: ☐
Garage: ☑ Mach. Shed: ☐ Grainery: ☐ Smokehouse: ☐ Summer Kitchen: ☐ Silo: ☐ Windmill: ☐
Grain Bins: ☐ Pump House: ☐ Hog Houses: ☐ Chicken Coop: ☐ Outhouse: ☐ Mobile Homes: ☐
Sheds, 1-3: ☐ 3+: ☐ Metal Bldgs: ☐ Comments: Attached Garage



FRAME# 29 | Pres. Funct.: Cottage/Res | Same ? ☑

	BUILDING 1	BUILDING 2
		FRAME# / Pres. Funct.: / Same ? ☐
Original Function	Residence: ☑ Outbuilding: ☐ Public: ☐ Commercial: ☐ Barn: ☐ Industrial: ☐ Structural: ☐ Religious: ☐	Residence: ☐ Outbuilding: ☐ Public: ☐ Commercial: ☐ Barn: ☐ Industrial: ☐ Structural: ☐ Religious: ☐
Condition/use/size	Deteriorated: ☐ Abandoned: ☐ Lrg: ☐ Md: ☑ Sml: ☐	Deteriorated: ☐ Abandoned: ☐ Lrg: ☐ Md: ☐ Sm: ☐
Building TYPE	1 0 6 or: Stories, 1: ☑ 1-½: ☐ 2: ☐ 2+: ☐	or: Stories, 1: ☐ 1-½: ☐ 2: ☐ 2+: ☐
Structure	Frame: ☑ Masonry: ☐ Pole: ☐ Log: ☐ Other:	Frame: ☐ Masonry: ☐ Pole: ☐ Log: ☐ Other:
Siding material	Clpbd: ☐ Weathrbd: ☐ Vert: ☑ Wd. Shngl: ☐ Brick: ☐ Stone: ☐ Block: ☐ Metal: ☐ Asbestos: ☐ Vinyl: ☐ Tar Ppr: ☐	Clpbd: ☐ Weathrbd: ☐ Vert: ☐ Wd. Shngl: ☐ Brick: ☐ Stone: ☐ Block: ☐ Metal: ☐ Asbestos: ☐ Vinyl: ☐ Tar Ppr: ☐
Foundation	Brick: ☐ Stone: ☐ Block: ☐ Poured or Stucco: ☐ Tile: ☐	Brick: ☐ Stone: ☐ Block: ☐ Poured or Stucco: ☐ Tile: ☐
Roof	Gable: ☑ Hipped: ☐ Flat: ☐ Mansard: ☐ Other:	Gable: ☐ Hipped: ☐ Flat: ☐ Mansard: ☐ Other:
Roof Material	Asphalt Shngl: ☑ Metal: ☐ Wood Shngl: ☐ Other:	Asphalt Shngl: ☐ Metal: ☐ Wood Shngl: ☐ Other:
Integrity	Good: ☐ Fair: ☐ Altr: ☑ Vy Altd: ☑ Add., Major: ☑ Minor: ☐	Good: ☐ Fair: ☐ Altr: ☐ Vy Altd: ☐ Add., Major: ☐ Minor: ☐
Period	1700-1799: ☐ 1800-1859: ☐ 1860-1910: ☐ 1910-1945: ☑	1700-1799: ☐ 1800-1859: ☐ 1860-1910: ☐ 1910-1945: ☐
BUILDING 3		or: Note:
BUILDING 4		or: Note:

Bibliography and further notes on Reverse

Surveyed by: Date:

ij. 422-0465

ILLINOIS RURAL SURVEY

County: McHenry | Site #: 4038 | Town:
¼: SW | Sec: 18 | TWP: 44N | Range: 9E
Street: 1812 Kerry | Street View: ☑
Industrial/Commercial Complex w/3 or more Bldgs.: ☐

FARMSTEAD ☐
House: ☑ 2 Houses: ☐ 1 Major Barn: ☐ 2 Mjr Barns: ☐ 3 Mjr Barns: ☐ Corn Cribs, 1: ☐, 2: ☐, 3+: ☐
Garage: ☐ Mach. Shed: ☐ Grainery: ☐ Smokehouse: ☐ Summer Kitchen: ☐ Silo: ☐ Windmill: ☐
Grain Bins: ☐ Pump House: ☐ Hog Houses: ☐ Chicken Coop: ☐ Outhouse: ☐ Mobile Homes: ☐
Sheds, 1-3: ☐ 3+: ☐ Metal Bldgs: ☐ Comments:



PHOTO (Additional photos on back)

FRAME# 30 | Pres. Funct.: Res | Same ? ☑

	BUILDING 1	BUILDING 2
		FRAME# / Pres. Funct.: / Same ? ☐
Original Function	Residence: ☑ Outbuilding: ☐ Public: ☐ Commercial: ☐ Barn: ☐ Industrial: ☐ Structural: ☐ Religious: ☐	Residence: ☐ Outbuilding: ☐ Public: ☐ Commercial: ☐ Barn: ☐ Industrial: ☐ Structural: ☐ Religious: ☐
Condition/use/size	Deteriorated: ☐ Abandoned: ☐ Lrg: ☐ Md: ☐ Sml: ☑	Deteriorated: ☐ Abandoned: ☐ Lrg: ☐ Md: ☐ Sm: ☐
Building TYPE	1 1 1 or: Stories, 1: ☑ 1-½: ☐ 2: ☐ 2+: ☐	or: Stories, 1: ☐ 1-½: ☐ 2: ☐ 2+: ☐
Structure	Frame: ☑ Masonry: ☐ Pole: ☐ Log: ☐ Other:	Frame: ☐ Masonry: ☐ Pole: ☐ Log: ☐ Other:
Siding material	Clpbd: ☐ Weathrbd: ☐ Vert: ☑ Wd. Shngl: ☐ Brick: ☐ Stone: ☐ Block: ☐ Metal: ☐ Asbestos: ☐ Vinyl: ☐ Tar Ppr: ☐	Clpbd: ☐ Weathrbd: ☐ Vert: ☐ Wd. Shngl: ☐ Brick: ☐ Stone: ☐ Block: ☐ Metal: ☐ Asbestos: ☐ Vinyl: ☐ Tar Ppr: ☐
Foundation	Brick: ☐ Stone: ☐ Block: ☐ Poured or Stucco: ☐ Tile: ☐	Brick: ☐ Stone: ☐ Block: ☐ Poured or Stucco: ☐ Tile: ☐
Roof	Gable: ☑ Hipped: ☐ Flat: ☐ Mansard: ☐ Other:	Gable: ☐ Hipped: ☐ Flat: ☐ Mansard: ☐ Other:
Roof Material	Asphalt Shngl: ☑ Metal: ☐ Wood Shngl: ☐ Other:	Asphalt Shngl: ☐ Metal: ☐ Wood Shngl: ☐ Other:
Integrity	Good: ☐ Fair: ☐ Altr: ☑ Vy Altd: ☐ Add., Major: ☑ Minor: ☐	Good: ☐ Fair: ☐ Altr: ☐ Vy Altd: ☐ Add., Major: ☐ Minor: ☐
Period	1700-1799: ☐ 1800-1859: ☐ 1860-1910: ☐ 1910-1945: ☑	1700-1799: ☐ 1800-1859: ☐ 1860-1910: ☐ 1910-1945: ☐
BUILDING 3		or: Note:
BUILDING 4		or: Note:

Bibliography and further notes on Reverse

Surveyed by: Date:

ij. 422-0465

ILLINOIS RURAL SURVEY

County: McHenry | Site #: 4039 | Town:

¼: SW | Sec: 18 | TWP: 44 N | Range: 9E

Street: 1820 Kerry | Street View: ☒

Industrial/Commercial Complex w/3 or more Bldgs.: ☐

FARMSTEAD ☐

House: ☒ 2 Houses: ☐ 1 Major Barn: ☐ 2 Mjr Barns: ☐ 3 Mjr Barns: ☐ Corn Cribs, 1: ☐, 2: ☐, 3+: ☐

Garage: ☒ Mach. Shed: ☐ Grainery: ☐ Smokehouse: ☐ Summer Kitchen: ☐ Silo: ☐ Windmill: ☐

Grain Bins: ☐ Pump House: ☐ Hog Houses: ☐ Chicken Coop: ☐ Outhouse: ☐ Mobile Homes: ☐

Sheds, 1-3: ☐ 3+: ☐ Metal Bldgs: ☐ Comments:



PHOTO IS HERE

FRAME# 31	Pres. Funct.: Cottage	Same ? ☒	#1 BUILDING 2#
Residence: ☒ Outbuilding: ☐ Public: ☐ Commercial: ☐ Barn: ☐ Industrial: ☐ Structural: ☐ Religious: ☐			Original Function
Deteriorated: ☐ Abandoned: ☐ Lrg ☐ Md ☒ Sml ☐			Condition/usesize
1 1 1 1 or:	Stories, 1: ☐ 1-½: ☒ 2: ☐ 2+: ☐		Building TYPE
Frame: ☒ Masonry: ☐ Pole: ☐ Log: ☐ Other:			Structure
Clpbd: ☐ Weathrbd: ☐ Vert: ☐ Wd. Shngl: ☐ Brick: ☐ Stone: ☐ Block: ☐ Metal: ☒ Asbestos: ☐ Vinyl: ☐ Tar Ppr: ☐			Siding material
Brick: ☐ Stone: ☐ Block: ☐ Poured or Stucco: ☒ Tile: ☐			Foundation
Gable: ☒ Hipped: ☐ Flat: ☐ Mansard: ☐ Other:			Roof
Asphalt Shngl: ☒ Metal: ☐ Wood Shngl: ☐ Other:			Roof Material
Good: ☐ Fair: ☒ Alt: ☐ Vy Alld: ☐ Add., Major: ☐ Minor: ☐			Integrity
1700-1799: ☐ 1800-1850: ☐ 1860-1910: ☐ 1910-1945: ☒			Period
Bibliography and further notes on Reverse			BUILDING 3
Surveyed by: Date:			BUILDING 4

FRAME#	Pres. Funct.:	Same ? ☐	#1 BUILDING 2#
Residence: ☐ Outbuilding: ☐ Public: ☐ Commercial: ☐ Barn: ☐ Industrial: ☐ Structural: ☐ Religious: ☐			Original Function
Deteriorated: ☐ Abandoned: ☐ Lrg ☐ Md ☐ Sm ☐			Condition/usesize
or:	Stories, 1: ☐ 1-½: ☐ 2: ☐ 2+: ☐		Building TYPE
Frame: ☐ Masonry: ☐ Pole: ☐ Log: ☐ Other:			Structure
Clpbd: ☐ Weathrbd: ☐ Vert: ☐ Wd. Shngl: ☐ Brick: ☐ Stone: ☐ Block: ☐ Metal: ☐ Asbestos: ☐ Vinyl: ☐ Tar Ppr: ☐			Siding material
Brick: ☐ Stone: ☐ Block: ☐ Poured or Stucco: ☐ Tile: ☐			Foundation
Gable: ☐ Hipped: ☐ Flat: ☐ Mansard: ☐ Other:			Roof
Asphalt Shngl: ☐ Metal: ☐ Wood Shngl: ☐ Other:			Roof Material
Good: ☐ Fair: ☐ Alt: ☐ Vy Alld: ☐ Add., Major: ☐ Minor: ☐			Integrity
1700-1799: ☐ 1800-1859: ☐ 1860-1910: ☐ 1910-1945: ☐			Period
or:	Note:		BUILDING 3
or:	Note:		BUILDING 4

3. 422-0465

ILLINOIS RURAL SURVEY

County: McHenry | Site #: 4040 | Town:

¼: SW | Sec: 18 | TWP: 44 N | Range: 9E

Street: 2901 Benbrook | Street View: ☒

Industrial/Commercial Complex w/3 or more Bldgs.: ☐

FARMSTEAD ☐

House: ☒ 2 Houses: ☐ 1 Major Barn: ☐ 2 Mjr Barns: ☐ 3 Mjr Barns: ☐ Corn Cribs, 1: ☐, 2: ☐, 3+: ☐

Garage: ☒ Mach. Shed: ☐ Grainery: ☐ Smokehouse: ☐ Summer Kitchen: ☐ Silo: ☐ Windmill: ☐

Grain Bins: ☐ Pump House: ☐ Hog Houses: ☐ Chicken Coop: ☐ Outhouse: ☐ Mobile Homes: ☐

Sheds, 1-3: ☐ 3+: ☐ Metal Bldgs: ☐ Comments:



GO D ERE

FRAME# 32	Pres. Funct.: Cottage	Same ? ☒	#1 BUILDING 2#
Residence: ☒ Outbuilding: ☐ Public: ☐ Commercial: ☐ Barn: ☐ Industrial: ☐ Structural: ☐ Religious: ☐			Original Function
Deteriorated: ☐ Abandoned: ☐ Lrg ☐ Md ☒ Sml ☐			Condition/usesize
1 1 1 or:	Stories, 1: ☒ 1-½: ☐ 2: ☐ 2+: ☐		Building TYPE
Frame: ☒ Masonry: ☐ Pole: ☐ Log: ☐ Other:			Structure
Clpbd: ☐ Weathrbd: ☐ Vert: ☐ Wd. Shngl: ☐ Brick: ☐ Stone: ☐ Block: ☐ Metal: ☒ Asbestos: ☐ Vinyl: ☐ Tar Ppr: ☐			Siding material
Brick: ☐ Stone: ☐ Block: ☐ Poured or Stucco: ☐ Tile: ☐			Foundation
Gable: ☒ Hipped: ☐ Flat: ☐ Mansard: ☐ Other:			Roof
Asphalt Shngl: ☒ Metal: ☐ Wood Shngl: ☐ Other:			Roof Material
Good: ☒ Fair: ☐ Alt: ☐ Vy Alld: ☐ Add., Major: ☐ Minor: ☐			Integrity
1700-1799: ☐ 1800-1850: ☐ 1860-1910: ☐ 1910-1945: ☒			Period
Bibliography and further notes on Reverse			BUILDING 3
Surveyed by: Date:			BUILDING 4

FRAME#	Pres. Funct.:	Same ? ☐	#1 BUILDING 2#
Residence: ☐ Outbuilding: ☐ Public: ☐ Commercial: ☐ Barn: ☐ Industrial: ☐ Structural: ☐ Religious: ☐			Original Function
Deteriorated: ☐ Abandoned: ☐ Lrg ☐ Md ☐ Sm ☐			Condition/usesize
or:	Stories, 1: ☐ 1-½: ☐ 2: ☐ 2+: ☐		Building TYPE
Frame: ☐ Masonry: ☐ Pole: ☐ Log: ☐ Other:			Structure
Clpbd: ☐ Weathrbd: ☐ Vert: ☐ Wd. Shngl: ☐ Brick: ☐ Stone: ☐ Block: ☐ Metal: ☐ Asbestos: ☐ Vinyl: ☐ Tar Ppr: ☐			Siding material
Brick: ☐ Stone: ☐ Block: ☐ Poured or Stucco: ☐ Tile: ☐			Foundation
Gable: ☐ Hipped: ☐ Flat: ☐ Mansard: ☐ Other:			Roof
Asphalt Shngl: ☐ Metal: ☐ Wood Shngl: ☐ Other:			Roof Material
Good: ☐ Fair: ☐ Alt: ☐ Vy Alld: ☐ Add., Major: ☐ Minor: ☐			Integrity
1700-1799: ☐ 1800-1859: ☐ 1860-1910: ☐ 1910-1945: ☐			Period
or:	Note:		BUILDING 3
or:	Note:		BUILDING 4

422-0465

ILLINOIS RURAL SURVEY

County: McHenry | Site #: 4041 | Town:
¼: SW | Sec: 18 | TWP: 44N | Range: 9E
Street: Davis Ave | Street View: ☑
Industrial/Commercial Complex w/3 or more Bldgs.: ☐

FARMSTEAD ☐
House: ☑ 2 Houses: ☐ 1 Major Barn: ☐ 2 Mjr Barns: ☐ 3 Mjr Barns: ☐ Corn Cribs, 1: ☐, 2: ☐, 3+: ☐
Garage: ☑ Mach. Shed: ☐ Grainery: ☐ Smokehouse: ☐ Summer Kitchen: ☐ Silo: ☐ Windmill: ☐
Grain Bins: ☐ Pump House: ☐ Hog Houses: ☐ Chicken Coop: ☐ Outhouse: ☐ Mobile Homes: ☐
Sheds, 1-3: ☐ 3+: ☐ Metal Bldgs: ☐ Comments:



FRAME# 33	Pres. Funct.: Cottage	Same ? ☒	#1 BUILDING 2#	FRAME#	Pres. Funct.:	Same ? ☐
Residence: ☒ Outbuilding: ☐ Public: ☐ Commercial: ☐ Barn: ☐ Industrial: ☐ Structural: ☐ Religious: ☐			Original Function	Residence: ☐ Outbuilding: ☐ Public: ☐ Commercial: ☐ Barn: ☐ Industrial: ☐ Structural: ☐ Religious: ☐		
Deteriorated: ☐ Abandoned: ☐ Lrg ☐ Md ☒ Sml ☐			Condition/size/size	Deteriorated: ☐ Abandoned: ☐ Lrg ☐ Md ☐ Sm ☐		
|||| or:	Stories, 1: ☒ 1-½: ☐ 2: ☐ 2+: ☐		Building TYPE	or:	Stories, 1: ☐ 1-½: ☐ 2: ☐ 2+: ☐	
Frame: ☐ Masonry: ☐ Pole: ☐ Log: ☐ Other:			Structure	Frame: ☐ Masonry: ☐ Pole: ☐ Log: ☐ Other:		
Clpbd: ☒ Weathrbd: ☐ Vert: ☐ Wd. Shngl: ☐ Brick: ☐ Stone: ☐ Block: ☐ Metal: ☐ Asbestos: ☐ Vinyl: ☐ Tar Ppr: ☐			Siding material	Clpbd: ☐ Weathrbd: ☐ Vert: ☐ Wd. Shngl: ☐ Brick: ☐ Stone: ☐ Block: ☐ Metal: ☐ Asbstos: ☐ Vinyl: ☐ Tar Ppr: ☐		
Brick: ☐ Stone: ☐ Block: ☐ Poured or Stucco: ☐ Tile: ☐			Foundation	Brick: ☐ Stone: ☐ Block: ☐ Poured or Stucco: ☐ Tile: ☐		
Gable: ☒ Hipped: ☐ Flat: ☐ Mansard: ☐ Other:			Roof	Gable: ☐ Hipped: ☐ Flat: ☐ Mansard: ☐ Other:		
Asphalt Shngl: ☒ Metal: ☐ Wood Shngl: ☐ Other:			Roof Material	Asphalt Shngl: ☐ Metal: ☐ Wood Shngl: ☐ Other:		
Good: ☒ Fair: ☐ Altr: ☐ Vy Altd: ☐ Add., Major: ☐ Minor: ☐			Integrity	Good: ☐ Fair: ☐ Altr: ☐ Vy Altd: ☐ Add., Major: ☐ Minor: ☐		
1700-1799: ☐ 1800-1859: ☐ 1860-1910: ☐ 1910-1945: ☒			Period	1700-1799: ☐ 1800-1859: ☐ 1860-1910: ☐ 1910-1945: ☐		
Bibliography and further notes on Reverse			BUILDING 3	or:	Note:	
Surveyed by:	Date:		BUILDING 4	or:	Note:	

ii. 422-8465

ILLINOIS RURAL SURVEY

County: McHenry | Site #: 4042 | Town:
¼: SW | Sec: 18 | TWP: 44N | Range: 9E
Street: 2917 Keene | Street View: ☒
Industrial/Commercial Complex w/3 or more Bldgs.: ☐

FARMSTEAD ☐
House: ☒ 2 Houses: ☐ 1 Major Barn: ☐ 2 Mjr Barns: ☐ 3 Mjr Barns: ☐ Corn Cribs, 1: ☐, 2: ☐, 3+: ☐
Garage: ☒ Mach. Shed: ☐ Grainery: ☐ Smokehouse: ☐ Summer Kitchen: ☐ Silo: ☐ Windmill: ☐
Grain Bins: ☐ Pump House: ☐ Hog Houses: ☐ Chicken Coop: ☐ Outhouse: ☐ Mobile Homes: ☐
Sheds, 1-3: ☐ 3+: ☐ Metal Bldgs: ☐ Comments:



FRAME# 34	Pres. Funct.: Cottage	Same ? ☒	#1 BUILDING 2#	FRAME#	Pres. Funct.:	Same ? ☐
Residence: ☒ Outbuilding: ☐ Public: ☐ Commercial: ☐ Barn: ☐ Industrial: ☐ Structural: ☐ Religious: ☐			Original Function	Residence: ☐ Outbuilding: ☐ Public: ☐ Commercial: ☐ Barn: ☐ Industrial: ☐ Structural: ☐ Religious: ☐		
Deteriorated: ☐ Abandoned: ☐ Lrg ☐ Md ☒ Sml ☐			Condition/size/size	Deteriorated: ☐ Abandoned: ☐ Lrg ☐ Md ☐ Sm ☐		
|||| or:	Stories, 1: ☒ 1-½: ☐ 2: ☐ 2+: ☐		Building TYPE	or:	Stories, 1: ☐ 1-½: ☐ 2: ☐ 2+: ☐	
Frame: ☒ Masonry: ☐ Pole: ☐ Log: ☐ Other:			Structure	Frame: ☐ Masonry: ☐ Pole: ☐ Log: ☐ Other:		
Clpbd: ☒ Weathrbd: ☐ Vert: ☐ Wd. Shngl: ☐ Brick: ☐ Stone: ☐ Block: ☐ Metal: ☐ Asbestos: ☐ Vinyl: ☐ Tar Ppr: ☐			Siding material	Clpbd: ☐ Weathrbd: ☐ Vert: ☐ Wd. Shngl: ☐ Brick: ☐ Stone: ☐ Block: ☐ Metal: ☐ Asbstos: ☐ Vinyl: ☐ Tar Ppr: ☐		
Brick: ☐ Stone: ☐ Block: ☒ Poured or Stucco: ☐ Tile: ☐			Foundation	Brick: ☐ Stone: ☐ Block: ☐ Poured or Stucco: ☐ Tile: ☐		
Gable: ☒ Hipped: ☐ Flat: ☐ Mansard: ☐ Other:			Roof	Gable: ☐ Hipped: ☐ Flat: ☐ Mansard: ☐ Other:		
Asphalt Shngl: ☒ Metal: ☐ Wood Shngl: ☐ Other:			Roof Material	Asphalt Shngl: ☐ Metal: ☐ Wood Shngl: ☐ Other:		
Good: ☐ Fair: ☒ Altr: ☐ Vy Altd: ☐ Add., Major: ☐ Minor: ☐			Integrity	Good: ☐ Fair: ☐ Altr: ☐ Vy Altd: ☐ Add., Major: ☐ Minor: ☐		
1700-1799: ☐ 1800-1859: ☐ 1860-1910: ☐ 1910-1945: ☒			Period	1700-1799: ☐ 1800-1859: ☐ 1860-1910: ☐ 1910-1945: ☐		
Bibliography and further notes on Reverse			BUILDING 3	or:	Note:	
Surveyed by:	Date:		BUILDING 4	or:	Note:	

ii. 422-8465

ILLINOIS RURAL SURVEY

County: McHenry | Site #: 4043 | Town:
¼: SW | Sec: 18 | TWP: 44N | Range: 9E
Street: ~~2917~~ 2991 Keene | Street View: ☒
Industrial/Commercial Complex w/3 or more Bldgs.: ☐

FARMSTEAD ☐
House: ☒ 2 Houses: ☐ 1 Major Barn: ☐ 2 Mjr Barns: ☐ 3 Mjr Barns: ☐ Corn Cribs, 1: ☐, 2: ☐, 3+: ☐
Garage: ☒ Mach. Shed: ☐ Grainery: ☐ Smokehouse: ☐ Summer Kitchen: ☐ Silo: ☐ Windmill: ☐
Grain Bins: ☐ Pump House: ☐ Hog Houses: ☐ Chicken Coop: ☐ Outhouses: ☒ Mobile Homes: ☐
Shads, 1-3: ☐ 3+: ☐ Metal Bldgs: ☐ Comments: Attached garage



FRAME# 35 | Pres. Funct.: Res | Same? ☒
Residence: ☒ Outbuilding: ☐ Public: ☐ Commercial: ☐ Barn: ☐ Industrial: ☐ Structural: ☐ Religious: ☐
Deteriorated: ☐ Abandoned: ☐ Lrg ☐ Mid ☐ Sml ☐
1101 or: | Stories, ½: ☒ 1-½: ☐ 2: ☐ 2+: ☐
Frame: ☒ Masonry: ☐ Pole: ☐ Log: ☐ Other:
Clpbd: ☐ Weathrbd: ☐ Vert: ☐ Wd. Shngl: ☐ Brick: ☐
Stone: ☐ Block: ☐ Metal: ☒ Asbestos: ☐ Vinyl: ☐ Tar Ppr: ☐
Brick: ☐ Stone: ☐ Block: ☒ Poured or Stucco: ☐ Tile: ☐
Gable: ☒ Hipped: ☐ Flat: ☐ Mansard: ☐ Other:
Asphalt Shngl: ☒ Metal: ☐ Wood Shngl: ☐ Other:
Good: ☐ Fair: ☐ Altr: ☒ Vy Altd: ☐ Add., Major: ☐ Minor: ☐
1700-1799: ☐ 1800-1859: ☐ 1860-1910: ☐ 1910-1945: ☒

Bibliography and further notes on Reverse

Surveyed by: | Date:

#1 BUILDING 2	FRAME#	Pres. Funct.:	Same? ☐
Original Function	Residence: ☐ Outbuilding: ☐ Public: ☐ Commercial: ☐ Barn: ☐ Industrial: ☐ Structural: ☐ Religious: ☐		
Condition/use/size	Deteriorated: ☐ Abandoned: ☐ Lrg ☐ Mid ☐ Sm ☐		
Building TYPE	or:	Stories, ½: ☐ 1-½: ☐ 2: ☐ 2+: ☐	
Structure	Frame: ☐ Masonry: ☐ Pole: ☐ Log: ☐ Other:		
Siding material	Clpbd: ☐ Weathrbd: ☐ Vert: ☐ Wd. Shngl: ☐ Brick: ☐ Stone: ☐ Block: ☐ Metal: ☐ Asbestos: ☐ Vinyl: ☐ Tar Ppr: ☐		
Foundation	Brick: ☐ Stone: ☐ Block: ☐ Poured or Stucco: ☐ Tile: ☐		
Roof	Gable: ☐ Hipped: ☐ Flat: ☐ Mansard: ☐ Other:		
Roof Material	Asphalt Shngl: ☐ Metal: ☐ Wood Shngl: ☐ Other:		
Integrity	Good: ☐ Fair: ☐ Altr: ☐ Vy Altd: ☐ Add., Major: ☐ Minor: ☐		
Period	1700-1799: ☐ 1800-1859: ☐ 1860-1910: ☐ 1910-1945: ☐		
BUILDING 3	or:	Note:	
BUILDING 4	or:	Note:	

IL 422-0445

ILLINOIS RURAL SURVEY

County: McHenry | Site #: 4044 | Town:
¼: SW | Sec: 18 | TWP: 44N | Range: 9E
Street: W. Parker | Street View: ☒
Industrial/Commercial Complex w/3 or more Bldgs.: ☐

FARMSTEAD ☐
House: ☒ 2 Houses: ☐ 1 Major Barn: ☐ 2 Mjr Barns: ☐ 3 Mjr Barns: ☐ Corn Cribs, 1: ☐, 2: ☐, 3+: ☐
Garage: ☒ Mach. Shed: ☐ Grainery: ☐ Smokehouse: ☐ Summer Kitchen: ☐ Silo: ☐ Windmill: ☐
Grain Bins: ☐ Pump House: ☐ Hog Houses: ☐ Chicken Coop: ☐ Outhouse: ☐ Mobile Homes: ☐
Shads, 1-3: ☐ 3+: ☐ Metal Bldgs: ☐ Comments:



FRAME# 36 | Pres. Funct.: Res | Same? ☒
Residence: ☒ Outbuilding: ☐ Public: ☐ Commercial: ☐ Barn: ☐ Industrial: ☐ Structural: ☐ Religious: ☐
Deteriorated: ☐ Abandoned: ☐ Lrg ☐ Mid ☒ Sml ☐
1199 or: | Stories, ½: ☒ 1-½: ☐ 2: ☐ 2+: ☐
Frame: ☒ Masonry: ☐ Pole: ☐ Log: ☐ Other:
Clpbd: ☐ Weathrbd: ☐ Vert: ☐ Wd. Shngl: ☐ Brick: ☐
Stone: ☐ Block: ☐ Metal: ☒ Asbestos: ☐ Vinyl: ☐ Tar Ppr: ☐
Brick: ☐ Stone: ☐ Block: ☒ Poured or Stucco: ☐ Tile: ☐
Gable: ☒ Hipped: ☐ Flat: ☐ Mansard: ☐ Other:
Asphalt Shngl: ☒ Metal: ☐ Wood Shngl: ☐ Other:
Good: ☐ Fair: ☒ Altr: ☐ Vy Altd: ☐ Add., Major: ☒ Minor: ☐
1700-1799: ☐ 1800-1859: ☐ 1860-1910: ☐ 1910-1945: ☒

Bibliography and further notes on Reverse

Surveyed by: | Date:

#1 BUILDING 2	FRAME#	Pres. Funct.:	Same? ☐
Original Function	Residence: ☐ Outbuilding: ☐ Public: ☐ Commercial: ☐ Barn: ☐ Industrial: ☐ Structural: ☐ Religious: ☐		
Condition/use/size	Deteriorated: ☐ Abandoned: ☐ Lrg ☐ Mid ☐ Sm ☐		
Building TYPE	or:	Stories, ½: ☐ 1-½: ☐ 2: ☐ 2+: ☐	
Structure	Frame: ☐ Masonry: ☐ Pole: ☐ Log: ☐ Other:		
Siding material	Clpbd: ☐ Weathrbd: ☐ Vert: ☐ Wd. Shngl: ☐ Brick: ☐ Stone: ☐ Block: ☐ Metal: ☐ Asbestos: ☐ Vinyl: ☐ Tar Ppr: ☐		
Foundation	Brick: ☐ Stone: ☐ Block: ☐ Poured or Stucco: ☐ Tile: ☐		
Roof	Gable: ☐ Hipped: ☐ Flat: ☐ Mansard: ☐ Other:		
Roof Material	Asphalt Shngl: ☐ Metal: ☐ Wood Shngl: ☐ Other:		
Integrity	Good: ☐ Fair: ☐ Altr: ☐ Vy Altd: ☐ Add., Major: ☐ Minor: ☐		
Period	1700-1799: ☐ 1800-1859: ☐ 1860-1910: ☐ 1910-1945: ☐		
BUILDING 3	or:	Note:	
BUILDING 4	or:	Note:	

IL 422-0445

ILLINOIS RURAL SURVEY

County: McHenry | Site #: 4045 | Town:
¼: SW | Sec: 18 | TWP: 44N | Range: 9E
Street: 2007 Parker | Street View: ✓

Industrial/Commercial Complex w/3 or more Bldgs.: ☐

FARMSTEAD ☐

House: ✓ 2 Houses: ☐ 1 Major Barn: ☐ 2 Mjr Barns: ☐ 3 Mjr Barns: ☐ Corn Cribs, 1: ☐, 2: ☐, 3+: ☐
Garage: ☐ Mach. Shed: ☐ Granary: ☐ Smokehouse: ☐ Summer Kitchen: ☐ Silo: ☐ Windmill: ☐
Grain Bins: ☐ Pump House: ☐ Hog Houses: ☐ Chicken Coop: ☐ Outhouse: ☐ Mobile Homes: ☐
Sheds, 1-3: ☐ 3+: ☐ Metal Bldgs: ☐ Comments:



FRAME#	Pres. Funct.: Res	Same ? ✓	■1 BUILDING 2■
Residence: ✓ Outbuilding: ☐ Public: ☐ Commercial: ☐ Barn: ☐ Industrial: ☐ Structural: ☐ Religious: ☐			Original Function
Deteriorated: ☐ Abandoned: ☐ Lrg: ☐ Md: ✓ Sml: ☐			Condition/use/size
or:	Stories, 1: ✓ 1-½: ☐ 2: ☐ 2+: ☐		Building TYPE
Frame: ✓ Masonry: ☐ Pole: ☐ Log: ☐ Other:			Structure
Clpbd: ☐ Weatherbd: ☐ Vert: ✓ Wd. Shngl: ☐ Brick: ☐ Stone: ☐ Block: ☐ Metal: ☐ Asbstos: ☐ Vinyl: ☐ Tar Ppr: ☐			Siding material
Brick: ☐ Stone: ☐ Block: ☐ Poured or Stucco: ☐ Tile: ☐			Foundation
Gable: ✓ Hipped: ☐ Flat: ☐ Mansard: ☐ Other:			Roof
Asphalt Shngl: ✓ Metal: ☐ Wood Shngl: ☐ Other:			Roof Material
Good: ☐ Fair: ☐ Alt.: ✓ Vy Alt'd: ☐ Add., Major: ✓ Minor: ☐			Integrity
1700-1799: ☐ 1800-1859: ☐ 1860-1910: ☐ 1910-1945: ✓			Period
Bibliography and further notes on Reverse			BUILDING 3
Surveyed by: Date:			BUILDING 4

FRAME#	Pres. Funct.: Same ? ☐
Residence: ☐ Outbuilding: ☐ Public: ☐ Commercial: ☐ Barn: ☐ Industrial: ☐ Structural: ☐ Religious: ☐	
Deteriorated: ☐ Abandoned: ☐ Lrg: ☐ Md: ☐ Sml: ☐	
or:	Stories, 1: ☐ 1-½: ☐ 2: ☐ 2+: ☐
Frame: ☐ Masonry: ☐ Pole: ☐ Log: ☐ Other:	
Clpbd: ☐ Weatherbd: ☐ Vert: ☐ Wd. Shngl: ☐ Brick: ☐ Stone: ☐ Block: ☐ Metal: ☐ Asbstos: ☐ Vinyl: ☐ Tar Ppr: ☐	
Brick: ☐ Stone: ☐ Block: ☐ Poured or Stucco: ☐ Tile: ☐	
Gable: ☐ Hipped: ☐ Flat: ☐ Mansard: ☐ Other:	
Asphalt Shngl: ☐ Metal: ☐ Wood Shngl: ☐ Other:	
Good: ☐ Fair: ☐ Alt.: ☐ Vy Alt'd: ☐ Add., Major: ☐ Minor: ☐	
1700-1799: ☐ 1800-1859: ☐ 1860-1910: ☐ 1910-1945: ☐	
or	Note:
or	Note:

R. 422-0455

ILLINOIS RURAL SURVEY

County: McHenry | Site #: 4046 | Town:
¼: SW | Sec: 18 | TWP: 44N | Range: 9E
Street: 2016 N. Kerry Ln. | Street View: ✓

Industrial/Commercial Complex w/3 or more Bldgs.: ☐

FARMSTEAD ☐

House: ✓ 2 Houses: ☐ 1 Major Barn: ☐ 2 Mjr Barns: ☐ 3 Mjr Barns: ☐ Corn Cribs, 1: ☐, 2: ☐, 3+: ☐
Garage: ☐ Mach. Shed: ☐ Granary: ☐ Smokehouse: ☐ Summer Kitchen: ☐ Silo: ☐ Windmill: ☐
Grain Bins: ☐ Pump House: ☐ Hog Houses: ☐ Chicken Coop: ☐ Outhouse: ☐ Mobile Homes: ☐
Sheds, 1-3: ☐ 3+: ☐ Metal Bldgs: ☐ Comments:



FRAME# 2	Pres. Funct.:	Same ? ☐	■1 BUILDING 2■
Residence: ☐ Outbuilding: ☐ Public: ☐ Commercial: ☐ Barn: ☐ Industrial: ☐ Structural: ☐ Religious: ☐			Original Function
Deteriorated: ☐ Abandoned: ☐ Lrg: ☐ Md: ✓ Sml: ☐			Condition/use/size
or: 142	Stories, 1: ✓ 1-½: ✓ 2: ☐ 2+: ☐		Building TYPE
Frame: ✓ Masonry: ☐ Pole: ☐ Log: ☐ Other:			Structure
Clpbd: ✓ Weatherbd: ☐ Vert: ☐ Wd. Shngl: ☐ Brick: ☐ Stone: ☐ Block: ☐ Metal: ☐ Asbstos: ✓ Vinyl: ☐ Tar Ppr: ☐			Siding material
Brick: ☐ Stone: ☐ Block: ✓ Poured or Stucco: ☐ Tile: ☐			Foundation
Gable: ✓ Hipped: ☐ Flat: ☐ Mansard: ☐ Other:			Roof
Asphalt Shngl: ✓ Metal: ☐ Wood Shngl: ☐ Other:			Roof Material
Good: ☐ Fair: ✓ Alt.: ☐ Vy Alt'd: ☐ Add., Major: ✓ Minor: ☐			Integrity
1700-1799: ☐ 1800-1859: ☐ 1860-1910: ☐ 1910-1945: ✓			Period
Bibliography and further notes on Reverse			BUILDING 3
Surveyed by: Date:			BUILDING 4

FRAME#	Pres. Funct.: Same ? ☐
Residence: ☐ Outbuilding: ☐ Public: ☐ Commercial: ☐ Barn: ☐ Industrial: ☐ Structural: ☐ Religious: ☐	
Deteriorated: ☐ Abandoned: ☐ Lrg: ☐ Md: ☐ Sml: ☐	
or:	Stories, 1: ☐ 1-½: ☐ 2: ☐ 2+: ☐
Frame: ☐ Masonry: ☐ Pole: ☐ Log: ☐ Other:	
Clpbd: ☐ Weatherbd: ☐ Vert: ☐ Wd. Shngl: ☐ Brick: ☐ Stone: ☐ Block: ☐ Metal: ☐ Asbstos: ☐ Vinyl: ☐ Tar Ppr: ☐	
Brick: ☐ Stone: ☐ Block: ☐ Poured or Stucco: ☐ Tile: ☐	
Gable: ☐ Hipped: ☐ Flat: ☐ Mansard: ☐ Other:	
Asphalt Shngl: ☐ Metal: ☐ Wood Shngl: ☐ Other:	
Good: ☐ Fair: ☐ Alt.: ☐ Vy Alt'd: ☐ Add., Major: ☐ Minor: ☐	
1700-1799: ☐ 1800-1859: ☐ 1860-1910: ☐ 1910-1945: ☐	
or	Note:
or	Note:

R. 422-0455

ILLINOIS RURAL SURVEY

County: McHenry	Site #: 4047	Town:	
¼: SW	Sec: 18	TWP: 44N	Range: 9E
Street: 2816 Kennyton		Street View: X	

Industrial/Commercial Complex w/3 or more Bldgs.: ☐

FARMSTEAD ☐

House: X 2 Houses: ☐ 1 Major Barn: ☐ 2 Mj Barns: ☐ 3 Mj Barns: ☐ Corn Cribs, 1: ☐, 2: ☐, 3+: ☐

Garage: ☐ Mach. Shed: ☐ Granary: ☐ Smokehouse: ☐ Summer Kitchen: ☐ Silo: ☐ Windmill: ☐

Grain Bins: ☐ Pump House: ☐ Hog Houses: ☐ Chicken Coop: ☐ Outhouse: ☐ Mobile Homes: ☐

Sheds, 1-3: ☐ 3+: ☐ Metal Bldgs: ☐ Comments:



FRAME# 3	Pres. Funct.: Cottage	Same ? X	■1 BUILDING 2■	FRAME#	Pres. Funct.:	Same ? ☐
Residence: X Outbuilding: ☐ Public: ☐ Commercial: ☐ Barn: ☐ Industrial: ☐ Structural: ☐ Religious: ☐			Original Function	Residence: ☐ Outbuilding: ☐ Public: ☐ Commercial: ☐ Barn: ☐ Industrial: ☐ Structural: ☐ Religious: ☐		
Deteriorated: ☐ Abandoned: ☐ Lrg: ☐ Md: X Sml: ☐			Condition/Use/Size	Deteriorated: ☐ Abandoned: ☐ Lrg: ☐ Md: ☐ Sm: ☐		
or:	Stories, 1: ☐ 1-½: X 2: ☐ 2+: ☐		Building TYPE	or	Stories, 1: ☐ 1-½: ☐ 2: ☐ 2+: ☐	
Frame: X Masonry: ☐ Pole: ☐ Log: ☐ Other:			Structure	Frame: ☐ Masonry: ☐ Pole: ☐ Log: ☐ Other:		
Clpbd: ☐ Weathrbd: ☐ Vert: X Wd. Shngl: ☐ Brick: ☐ Stone: ☐ Block: ☐ Metal: ☐ Asbstos: ☐ Vinyl: ☐ Tar Ppr: ☐			Siding material	Clpbd: ☐ Weathrbd: ☐ Vert: ☐ Wd. Shngl: ☐ Brick: ☐ Stone: ☐ Block: ☐ Metal: ☐ Asbstos: ☐ Vinyl: ☐ Tar Ppr: ☐		
Brick: ☐ Stone: ☐ Block: X Poured or Stucco: ☐ Tile: ☐			Foundation	Brick: ☐ Stone: ☐ Block: ☐ Poured or Stucco: ☐ Tile: ☐		
Gable: X Hipped: ☐ Flat: ☐ Mansard: ☐ Other			Roof	Gable: ☐ Hipped: ☐ Flat: ☐ Mansard: ☐ Other:		
Asphalt Shngl: X Metal: ☐ Wood Shngl: ☐ Other:			Roof Material	Asphalt Shngl: ☐ Metal: ☐ Wood Shngl: ☐ Other:		
Good: ☐ Fair: X Altr: ☐ Vy Altd: ☐ Add., Major: ☐ Minor: ☐			Integrity	Good: ☐ Fair: ☐ Altr: ☐ Vy Altd: ☐ Add., Major: ☐ Minor: ☐		
1700-1799: ☐ 1800-1859: ☐ 1860-1910: ☐ 1910-1945: X			Period	1700-1799: ☐ 1800-1859: ☐ 1860-1910: ☐ 1910-1945: ☐		
Bibliography and further notes on Reverse			BUILDING 3	or:	Note:	
Surveyed by:	Date:		BUILDING 4	or:	Note:	

IL 422-0465

ILLINOIS RURAL SURVEY

County: McHenry	Site #: 4048	Town:	
¼: SW	Sec: 18	TWP: 44N	Range: 9E
Street: 2007 N. Kenny		Street View: X	

Industrial/Commercial Complex w/3 or more Bldgs.: ☐

FARMSTEAD ☐

House: X 2 Houses: ☐ 1 Major Barn: ☐ 2 Mj Barns: ☐ 3 Mj Barns: ☐ Corn Cribs, 1: ☐, 2: ☐, 3+: ☐

Garage: X Mach. Shed: ☐ Granary: ☐ Smokehouse: ☐ Summer Kitchen: ☐ Silo: ☐ Windmill: ☐

Grain Bins: ☐ Pump House: ☐ Hog Houses: ☐ Chicken Coop: ☐ Outhouse: ☐ Mobile Homes: ☐

Sheds, 1-3: ☐ 3+: ☐ Metal Bldgs: ☐ Comments

FRAME# 4	Pres. Funct.: Cottage	Same ? X	■1 BUILDING 2■	FRAME#	Pres. Funct.:	Same ? ☐
Residence: X Outbuilding: ☐ Public: ☐ Commercial: ☐ Barn: ☐ Industrial: ☐ Structural: ☐ Religious: ☐			Original Function	Residence: ☐ Outbuilding: ☐ Public: ☐ Commercial: ☐ Barn: ☐ Industrial: ☐ Structural: ☐ Religious: ☐		
Deteriorated: ☐ Abandoned: ☐ Lrg: ☐ Md: X Sml: X			Condition/Use/Size	Deteriorated: ☐ Abandoned: ☐ Lrg: ☐ Md: ☐ Sm: ☐		
or:	Stories, 1: ☐ 1-½: X 2: ☐ 2+: ☐		Building TYPE	or	Stories, 1: ☐ 1-½: ☐ 2: ☐ 2+: ☐	
Frame: X Masonry: ☐ Pole: ☐ Log: ☐ Other:			Structure	Frame: ☐ Masonry: ☐ Pole: ☐ Log: ☐ Other:		
Clpbd: ☐ Weathrbd: ☐ Vert: X Wd. Shngl: ☐ Brick: ☐ Stone: ☐ Block: ☐ Metal: ☐ Asbstos: ☐ Vinyl: ☐ Tar Ppr: ☐			Siding material	Clpbd: ☐ Weathrbd: ☐ Vert: ☐ Wd. Shngl: ☐ Brick: ☐ Stone: ☐ Block: ☐ Metal: ☐ Asbstos: ☐ Vinyl: ☐ Tar Ppr: ☐		
Brick: ☐ Stone: ☐ Block: X Poured or Stucco: ☐ Tile: ☐			Foundation	Brick: ☐ Stone: ☐ Block: ☐ Poured or Stucco: ☐ Tile: ☐		
Gable: X Hipped: ☐ Flat: ☐ Mansard: ☐ Other:			Roof	Gable: ☐ Hipped: ☐ Flat: ☐ Mansard: ☐ Other:		
Asphalt Shngl: ☐ Metal: ☐ Wood Shngl: X Other:			Roof Material	Asphalt Shngl: ☐ Metal: ☐ Wood Shngl: ☐ Other:		
Good: ☐ Fair: ☐ Altr: X Vy Altd: ☐ Add., Major: X Minor: ☐			Integrity	Good: ☐ Fair: ☐ Altr: ☐ Vy Altd: ☐ Add., Major: ☐ Minor: ☐		
1700-1799: ☐ 1800-1859: ☐ 1860-1910: ☐ 1910-1945: X			Period	1700-1799: ☐ 1800-1859: ☐ 1860-1910: ☐ 1910-1945: ☐		
Bibliography and further notes on Reverse			BUILDING 3	or:	Note:	
Surveyed by:	Date:		BUILDING 4	or:	Note:	

IL 422-0465

ILLINOIS RURAL SURVEY

County: McHenry | Site #: 4049 | Town:
¼: SW | Sec: 18 | TWP: 44N | Range: 9E
Street: 2014 Western | Street View: X
Industrial/Commercial Complex w/3 or more Bldgs.: ☐

FARMSTEAD ☐
House: X 2 Houses: ☐ 1 Major Barn: ☐ 2 Mjr Barns: ☐ 3 Mjr Barns: ☐ Corn Cribs, 1: ☐, 2: ☐, 3+: ☐
Garage: X Mach. Shed: ☐ Grainery: ☐ Smokehouse: ☐ Summer Kitchen: ☐ Silo: ☐ Windmill: ☐
Grain Bins: ☐ Pump House: ☐ Hog Houses: ☐ Chicken Coop: ☐ Outhouse: ☐ Mobile Homes: ☐
Sheds, 1-3: ☐ 3+: ☐ Metal Bldgs: ☐ Comments:



FRAME# 5	Pres. Funct.: Cottage	Same ? X	#1 BUILDING 2#	FRAME#	Pres. Funct.:	Same ? ☐
Residence: X Outbuilding: ☐ Public: ☐ Commercial: ☐ Barn: ☐ Industrial: ☐ Structural: ☐ Religious: ☐			Original Function	Residence: ☐ Outbuilding: ☐ Public: ☐ Commercial: ☐ Barn: ☐ Industrial: ☐ Structural: ☐ Religious: ☐		
Deteriorated: ☐ Abandoned: ☐ Lrg: ☐ Md: ☐ Sml: X			Condition/use/size	Deteriorated: ☐ Abandoned: ☐ Lrg: ☐ Md: ☐ Sm: ☐		
☐☐☐☐ or:	Stories, 1: X 1-½: ☐ 2: ☐ 2+: ☐		Building TYPE	☐☐☐☐ or:	Stories, 1: ☐ 1-½: ☐ 2: ☐ 2+: ☐	
Frame: X Masonry: ☐ Pole: ☐ Log: ☐ Other:			Structure	Frame: ☐ Masonry: ☐ Pole: ☐ Log: ☐ Other:		
Clpbd: X Weathrbd: ☐ Vert: ☐ Wd. Shngl: ☐ Brick: ☐ Stone: ☐ Block: ☐ Metal: ☐ Asbestos: ☐ Vinyl: ☐ Tar Ppr: ☐			Siding material	Clpbd: ☐ Weathrbd: ☐ Vert: ☐ Wd. Shngl: ☐ Brick: ☐ Stone: ☐ Block: ☐ Metal: ☐ Asbestos: ☐ Vinyl: ☐ Tar Ppr: ☐		
Brick: ☐ Stone: ☐ Block: X Poured or Stucco: ☐ Tile: ☐			Foundation	Brick: ☐ Stone: ☐ Block: ☐ Poured or Stucco: ☐ Tile: ☐		
Gable: X Hipped: ☐ Flat: ☐ Mansard: ☐ Other:			Roof	Gable: ☐ Hipped: ☐ Flat: ☐ Mansard: ☐ Other:		
Asphalt Shngl: X Metal: ☐ Wood Shngl: ☐ Other:			Roof Material	Asphalt Shngl: ☐ Metal: ☐ Wood Shngl: ☐ Other:		
Good: ☐ Fair: X Atr: ☐ Vy Atrd: ☐ Add., Major: ☐ Minor: X			Integrity	Good: ☐ Fair: ☐ Atr: ☐ Vy Atrd: ☐ Add., Major: ☐ Minor: ☐		
1700-1799: ☐ 1800-1859: ☐ 1860-1910: ☐ 1910-1945: X			Period	1700-1799: ☐ 1800-1859: ☐ 1860-1910: ☐ 1910-1945: ☐		
Bibliography and further notes on Reverse			BUILDING 3	☐☐☐☐ or:	Note:	
Surveyed by:	Date:		BUILDING 4	☐☐☐☐ or:	Note:	

IL 422-0485

ILLINOIS RURAL SURVEY

County: McHenry | Site #: 4050 | Town:
¼: SW | Sec: 18 | TWP: 44N | Range: 9E
Street: ~~Hibner at Davis~~ 3006 ~~3006~~ | Street View: X
Industrial/Commercial Complex w/3 or more Bldgs.: ☐

FARMSTEAD ☐
House: X 2 Houses: ☐ 1 Major Barn: ☐ 2 Mjr Barns: ☐ 3 Mjr Barns: ☐ Corn Cribs, 1: ☐, 2: ☐, 3+: ☐
Garage: ☐ Mach. Shed: ☐ Grainery: ☐ Smokehouse: ☐ Summer Kitchen: ☐ Silo: ☐ Windmill: ☐
Grain Bins: ☐ Pump House: ☐ Hog Houses: ☐ Chicken Coop: ☐ Outhouse: ☐ Mobile Homes: ☐
Sheds, 1-3: ☐ 3+: ☐ Metal Bldgs: ☐ Comments:



FRAME# 6	Pres. Funct.: Res	Same ? X	#1 BUILDING 2#	FRAME#	Pres. Funct.:	Same ? ☐
Residence: ☐ Outbuilding: ☐ Public: ☐ Commercial: ☐ Barn: ☐ Industrial: ☐ Structural: ☐ Religious: ☐			Original Function	Residence: ☐ Outbuilding: ☐ Public: ☐ Commercial: ☐ Barn: ☐ Industrial: ☐ Structural: ☐ Religious: ☐		
Deteriorated: ☐ Abandoned: ☐ Lrg: X Md: ☐ Sml: ☐			Condition/use/size	Deteriorated: ☐ Abandoned: ☐ Lrg: ☐ Md: ☐ Sm: ☐		
☐☐☐☐ or:	Stories, 1: ☐ 1-½: X 2: ☐ 2+: ☐		Building TYPE	☐☐☐☐ or:	Stories, 1: ☐ 1-½: ☐ 2: ☐ 2+: ☐	
Frame: X Masonry: ☐ Pole: ☐ Log: ☐ Other:			Structure	Frame: ☐ Masonry: ☐ Pole: ☐ Log: ☐ Other:		
Clpbd: ☐ Weathrbd: ☐ Vert: ☐ Wd. Shngl: ☐ Brick: ☐ Stone: ☐ Block: ☐ Metal: X Asbestos: ☐ Vinyl: ☐ Tar Ppr: ☐			Siding material	Clpbd: ☐ Weathrbd: ☐ Vert: ☐ Wd. Shngl: ☐ Brick: ☐ Stone: ☐ Block: ☐ Metal: ☐ Asbestos: ☐ Vinyl: ☐ Tar Ppr: ☐		
Brick: ☐ Stone: ☐ Block: X Poured or Stucco: ☐ Tile: ☐			Foundation	Brick: ☐ Stone: ☐ Block: ☐ Poured or Stucco: ☐ Tile: ☐		
Gable: X Hipped: ☐ Flat: ☐ Mansard: ☐ Other:			Roof	Gable: ☐ Hipped: ☐ Flat: ☐ Mansard: ☐ Other:		
Asphalt Shngl: X Metal: ☐ Wood Shngl: ☐ Other:			Roof Material	Asphalt Shngl: ☐ Metal: ☐ Wood Shngl: ☐ Other:		
Good: ☐ Fair: X Atr: X Vy Atrd: ☐ Add., Major: X Minor: ☐			Integrity	Good: ☐ Fair: ☐ Atr: ☐ Vy Atrd: ☐ Add., Major: ☐ Minor: ☐		
1700-1799: ☐ 1800-1859: ☐ 1860-1910: ☐ 1910-1945: X			Period	1700-1799: ☐ 1800-1859: ☐ 1860-1910: ☐ 1910-1945: ☐		
Bibliography and further notes on Reverse			BUILDING 3	☐☐☐☐ or:	Note:	
Surveyed by:	Date:		BUILDING 4	☐☐☐☐ or:	Note:	

IL 422-0485

ILLINOIS RURAL SURVEY

County: McHenry | Site #: 4051 | Town:

¼: SW | Sec: 18 | TWP: 44N | Range: 9E

Street: 900 Block Parker | Street View: [X]

Industrial/Commercial Complex w/3 or more Bldgs.: [ ]

FARMSTEAD [ ]

House: [X] 2 Houses: [ ] 1 Major Barn [ ] 2 Mjr Barns [ ] 3 Mjr Barns [ ] Corn Cribs, 1 [ ], 2 [ ], 3+ [ ]

Garage: [X] Mach. Shed: [ ] Grainery: [ ] Smokehouse: [ ] Summer Kitchen: [ ] Silo [ ] Windmill [ ]

Grain Bins: [ ] Pump House: [ ] Hog Houses: [ ] Chicken Coop [ ] Outhouse [ ] Mobile Homes [ ]

Sheds, 1-3: [ ] 3+: [ ] Metal Bldgs: [ ] Comments:



FRAME# 7	Pres. Funct.: Cottage	Same ? [X]	#1 BUILDING 2#
Residence [X] – Outbuilding [ ] Public: [ ] Commercial [ ] Barn: [ ] Industrial [ ] Structural [ ] Religious [ ]			Original Function
Deteriorated: [ ] Abandoned [ ] Lrg [ ] Md [X] Sml [ ]			Condition/use/size
[ ][ ][ ][ ] or:	Stories, 1: [ ] 1-½: [X] 2: [ ] 2+: [ ]		Building TYPE
Frame: [X] Masonry [ ] Pole: [ ] Log [ ] Other			Structure
Clpbd: [ ] Weatherbd: [ ] Vert: [ ] Wd. Shngl: [ ] Brick: [ ] Stone: [ ] Block: [ ] Metal: [X] Asbestos: [ ] Vinyl: [ ] Tar Ppr: [ ]			Siding material
Brick: [ ] Stone: [ ] Block: [X] Poured or Stucco: [ ] Tile [ ]			Foundation
Gable: [X] Hipped: [ ] Flat: [ ] Mansard: [ ] Other:			Roof
Asphalt Shngl: [X] Metal: [ ] Wood Shngl: [ ] Other:			Roof Material
Good: [ ] Fair: [ ] Attr: [ ] Vy Atld: [ ] Add., Major: [ ] Minor: [X]			Integrity
1700-1799: [ ] 1800-1859: [ ] 1860-1910: [ ] 1910-1945: [X]			Period
Bibliography and further notes on Reverse			BUILDING 3
Surveyed by: Date:			BUILDING 4

IL 422-0465

ILLINOIS RURAL SURVEY

County: McHenry | Site #: 4052 | Town:

¼: SW | Sec: 18 | TWP: 44N | Range: 9E

Street: 1902 Parker | Street View: [X]

Industrial/Commercial Complex w/3 or more Bldgs.: [ ]

FARMSTEAD [ ]

House: [X] 2 Houses: [ ] 1 Major Barn [ ] 2 Mjr Barns [ ] 3 Mjr Barns [ ] Corn Cribs, 1 [ ], 2 [ ], 3+ [ ]

Garage: [ ] Mach. Shed: [ ] Grainery: [ ] Smokehouse: [ ] Summer Kitchen: [ ] Silo: [ ] Windmill: [ ]

Grain Bins: [ ] Pump House: [ ] Hog Houses: [ ] Chicken Coop: [ ] Outhouse: [ ] Mobile Homes: [ ]

Sheds, 1-3: [ ] 3+: [ ] Metal Bldgs: [ ] Comments:



FRAME# 8	Pres. Funct.: Cottage	Same ? [X]	#1 BUILDING 2#
Residence [X] Outbuilding [ ] Public: [ ] Commercial [ ] Barn: [ ] Industrial [ ] Structural [ ] Religious [ ]			Original Function
Deteriorated: [ ] Abandoned [ ] Lrg [X] Md [ ] Sml [ ]			Condition/use/size
[ ][ ][ ][ ] or:	Stories, 1: [ ] 1-½: [X] 2: [ ] 2+: [ ]		Building TYPE
Frame: [X] Masonry: [ ] Pole: [ ] Log: [ ] Other:			Structure
Clpbd: [ ] Weatherbd: [ ] Vert: [ ] Wd. Shngl: [ ] Brick: [ ] Stone: [ ] Block: [ ] Metal: [X] Asbestos: [ ] Vinyl: [ ] Tar Ppr: [ ]			Siding material
Brick: [ ] Stone: [ ] Block: [X] Poured or Stucco: [ ] Tile: [ ]			Foundation
Gable: [X] Hipped: [ ] Flat: [ ] Mansard: [ ] Other			Roof
Asphalt Shngl: [X] Metal: [ ] Wood Shngl: [ ] Other:			Roof Material
Good: [ ] Fair: [X] Attr: [ ] Vy Atld: [ ] Add., Major: [ ] Minor: [X] – DORMER			Integrity
1700-1799: [ ] 1800-1859: [ ] 1860-1910: [ ] 1910-1945: [X]			Period
Bibliography and further notes on Reverse			BUILDING 3
Surveyed by: Date:			BUILDING 4

IL 422-0465

ILLINOIS RURAL SURVEY

County: McHenry | Site #: 4053 | Town:
¼: SW | Sec: 18 | TWP: 44N | Range: 9E
Street: 1806 Fargo | Street View: ✓
Industrial/Commercial Complex w/3 or more Bldgs.: ☐

FARMSTEAD ☐
House: ☒ 2 Houses: ☐ 1 Major Barn: ☐ 2 Mjr Barns: ☐ 3 Mjr Barns: ☐ Corn Cribs, 1: ☐, 2: ☐, 3+: ☐
Garage: ☒ Mach. Shed: ☐ Grainery: ☐ Smokehouse: ☐ Summer Kitchen ☐ Silo: ☐ Windmill: ☐
Grain Bins: ☐ Pump House: ☐ Hog Houses: ☐ Chicken Coop: ☐ Outhouse: ☐ Mobile Homes: ☐
Sheds, 1-3: ☐ 3+: ☐ Metal Bldgs: ☐ Comments:



FRAME# 9 | Pres. Funct.: Cottage | Same ? ☒

Residence: ☐ Outbuilding: ☐ Public: ☐ Commercial: ☐ Barn: ☐ Industrial: ☐ Structural: ☐ Religious: ☐
Deteriorated: ☐ Abandoned: ☐ Lrg ☐ Md ☒ Sml ☐
/ / / / or: Stories: 1: ☐ 1-½: ☒ 2: ☐ 2+: ☐
Frame: ☒ Masonry: ☐ Pole: ☐ Log: ☐ Other:
Clpbd: ☐ Weathbd: ☐ Vert: ☐ Wd. Shngl: ☐ Brick: ☐
Stone: ☐ Block: ☐ Metal: ☒ Asbestos: ☐ Vinyl: ☐ Tar Ppr: ☐
Brick: ☐ Stone: ☐ Block: ☐ Poured or Stucco: ☐ Tile: ☐
Gable: ☒ Hipped: ☐ Flat: ☐ Mansard: ☐ Other:
Asphalt Shngl: ☒ Metal: ☐ Wood Shngl: ☐ Other:
Good: ☐ Fair: ☒ Attr: ☐ Vy Atld: ☐ Add., Major: ☒ Minor: ☐
1700-1799: ☐ 1800-1859: ☐ 1860-1910: ☐ 1910-1945: ☒

Bibliography and further notes on Reverse

Surveyed by: Date:

BUILDING 2	FRAME#	Pres. Funct.: Same ? ☐
Original Function	Residence: ☐ Outbuilding: ☐ Public: ☐ Commercial: ☐ Barn: ☐ Industrial: ☐ Structural: ☐ Religious: ☐	
Condition/use/size	Deteriorated: ☐ Abandoned: ☐ Lrg: ☐ Md: ☐ Sm: ☐	
Building TYPE	or:	Stories: 1: ☐ 1-½: ☐ 2: ☐ 2+: ☐
Structure	Frame: ☐ Masonry: ☐ Pole: ☐ Log: ☐ Other:	
Siding material	Clpbd: ☐ Weathbd: ☐ Vert: ☐ Wd. Shngl: ☐ Brick: ☐ Stone: ☐ Block: ☐ Metal: ☐ Asbestos: ☐ Vinyl: ☐ Tar Ppr: ☐	
Foundation	Brick: ☐ Stone: ☐ Block: ☐ Poured or Stucco: ☐ Tile: ☐	
Roof	Gable: ☐ Hipped: ☐ Flat: ☐ Mansard: ☐ Other:	
Roof Material	Asphalt Shngl: ☐ Metal: ☐ Wood Shngl: ☐ Other:	
Integrity	Good: ☐ Fair: ☐ Attr: ☐ Vy Atld: ☐ Add., Major: ☐ Minor: ☐	
Period	1700-1799: ☐ 1800-1859: ☐ 1860-1910: ☐ 1910-1945: ☐	
BUILDING 3	or:	Note:
BUILDING 4	or:	Note:

IL 422-0465

ILLINOIS RURAL SURVEY

County: McHenry | Site #: 4054 | Town:
¼: NE | Sec: 13 | TWP: 44N | Range: 8E
Street: 2120 S. Colby Pt. | Street View: ✓
Industrial/Commercial Complex w/3 or more Bldgs.: ☐

FARMSTEAD ☐
House: ☒ 2 Houses: ☐ 1 Major Barn: ☐ 2 Mjr Barns: ☐ 3 Mjr Barns: ☐ Corn Cribs, 1: ☐, 2: ☐, 3+: ☐
Garage: ☒ Mach. Shed: ☐ Grainery: ☐ Smokehouse: ☐ Summer Kitchen: ☐ Silo: ☐ Windmill: ☐
Grain Bins: ☐ Pump House: ☐ Hog Houses: ☐ Chicken Coop: ☐ Outhouse: ☐ Mobile Homes: ☐
Sheds, 1-3: ☐ 3+: ☐ Metal Bldgs: ☐ Comments:



FRAME# 10 | Pres. Funct.: Cottage | Same ? ☒

Residence: ☒ Outbuilding: ☐ Public: ☐ Commercial: ☐ Barn: ☐ Industrial: ☐ Structural: ☐ Religious: ☐
Deteriorated: ☐ Abandoned: ☐ Lrg: ☐ Md: ☒ Sml: ☒
/ / / / or: Stories: 1: ☒ 1-½: ☐ 2: ☐ 2+: ☐
Frame: ☒ Masonry: ☐ Pole: ☐ Log: ☐ Other:
Clpbd: ☐ Weathbd: ☐ Vert: ☐ Wd. Shngl: ☐ Brick: ☐
Stone: ☐ Block: ☐ Metal: ☐ Asbestos: ☒ Vinyl: ☐ Tar Ppr: ☐
Brick: ☐ Stone: ☐ Block: ☒ Poured or Stucco: ☐ Tile: ☐
Gable: ☒ Hipped: ☐ Flat: ☐ Mansard: ☐ Other:
Asphalt Shngl: ☒ Metal: ☐ Wood Shngl: ☐ Other:
Good: ☐ Fair: ☒ Attr: ☐ Vy Atld: ☐ Add., Major: ☐ Minor: ☒
1700-1799: ☐ 1800-1859: ☐ 1860-1910: ☐ 1910-1945: ☒

Bibliography and further notes on Reverse

Surveyed by: Date:

BUILDING 2	FRAME#	Pres. Funct.: Same ? ☐
Original Function	Residence: ☐ Outbuilding: ☐ Public: ☐ Commercial: ☐ Barn: ☐ Industrial: ☐ Structural: ☐ Religious: ☐	
Condition/use/size	Deteriorated: ☐ Abandoned: ☐ Lrg: ☐ Md: ☐ Sm: ☐	
Building TYPE	or:	Stories: 1: ☐ 1-½: ☐ 2: ☐ 2+: ☐
Structure	Frame: ☐ Masonry: ☐ Pole: ☐ Log: ☐ Other:	
Siding material	Clpbd: ☐ Weathbd: ☐ Vert: ☐ Wd. Shngl: ☐ Brick: ☐ Stone: ☐ Block: ☐ Metal: ☐ Asbestos: ☐ Vinyl: ☐ Tar Ppr: ☐	
Foundation	Brick: ☐ Stone: ☐ Block: ☐ Poured or Stucco: ☐ Tile: ☐	
Roof	Gable: ☐ Hipped: ☐ Flat: ☐ Mansard: ☐ Other:	
Roof Material	Asphalt Shngl: ☐ Metal: ☐ Wood Shngl: ☐ Other:	
Integrity	Good: ☐ Fair: ☐ Attr: ☐ Vy Atld: ☐ Add., Major: ☐ Minor: ☐	
Period	1700-1799: ☐ 1800-1859: ☐ 1860-1910: ☐ 1910-1945: ☐	
BUILDING 3	or:	Note:
BUILDING 4	or:	Note:

IL 422-0465

ILLINOIS RURAL SURVEY

County: McHenry | Site #: 4055 | Town:

¼: NE | Sec: 13 | TWP: 44 N | Range: 8E

Street: 2121 S. Colby Point | Street View: ☒

Industrial/Commercial Complex w/3 or more Bldgs.: ☐

FARMSTEAD ☐

House: ☒ 2 Houses: ☐ 1 Major Barn: ☐ 2 Mjr Barns: ☐ 3 Mjr Barns: ☐ Corn Cribs, 1: ☐, 2: ☐, 3+: ☐

Garage: ☒ Mach. Shed: ☐ Grainery: ☐ Smokehouse: ☐ Summer Kitchen: ☐ Silo: ☐ Windmill: ☐

Grain Bins: ☐ Pump House: ☐ Hog Houses: ☐ Chicken Coop: ☐ Outhouse: ☐ Mobile Homes: ☐

Sheds, 1-3: ☐ 3+: ☐ Metal Bldgs: ☐ Comments



FRAME# 11	Pres. Funct.: Cottage	Same ? ☒	■1 BUILDING 2■
Residence: ☒ Outbuilding: ☐ Public: ☐ Commercial: ☐ Barn: ☐ Industrial: ☐ Structural: ☐ Religious: ☐			Original Function
Deteriorated: ☐ Abandoned: ☐ Lrg ☐ Md ☒ Sml ☐			Condition/use/size
1 1 1 1 or:	Stories, 1: ☒ 1½: ☒ 2: ☐ 2+: ☐		Building TYPE
Frame: ☒ Masonry: ☐ Pole: ☐ Log: ☐ Other:			Structure
Clpbd: ☐ Weathrbd: ☒ Vert: ☐ Wd. Shngl: ☐ Brick: ☐ Stone: ☐ Block: ☐ Metal: ☐ Asbestos: ☐ Vinyl: ☐ Tar Ppr: ☐			Siding material
Brick: ☐ Stone: ☐ Block: ☐ Poured or Stucco: ☐ Tile: ☐			Foundation
Gable: ☒ Hipped: ☐ Flat: ☐ Mansard: ☐ Other:			Roof
Asphalt Shngl: ☒ Metal: ☐ Wood Shngl: ☐ Other:			Roof Material
Good: ☐ Fair: ☒ Altr: ☐ Vy Altd: ☐ Add., Major: ☐ Minor: ☒			Integrity
1700-1799: ☐ 1800-1859: ☐ 1860-1910: ☐ 1910-1945: ☒			Period
Bibliography and further notes on Reverse			BUILDING 3
Surveyed by: Date:			BUILDING 4

FRAME#	Pres. Funct.:	Same ? ☐
Residence: ☐ Outbuilding: ☐ Public: ☐ Commercial: ☐ Barn: ☐ Industrial: ☐ Structural: ☐ Religious: ☐		
Deteriorated: ☐ Abandoned: ☐ Lrg ☐ Md ☐ Sml ☐		
or:	Stories, 1: ☐ 1½: ☐ 2: ☐ 2+: ☐	
Frame: ☐ Masonry: ☐ Pole: ☐ Log: ☐ Other:		
Clpbd: ☐ Weathrbd: ☐ Vert: ☐ Wd. Shngl: ☐ Brick: ☐ Stone: ☐ Block: ☐ Metal: ☐ Asbestos: ☐ Vinyl: ☐ Tar Ppr: ☐		
Brick: ☐ Stone: ☐ Block: ☐ Poured or Stucco: ☐ Tile: ☐		
Gable: ☐ Hipped: ☐ Flat: ☐ Mansard: ☐ Other:		
Asphalt Shngl: ☐ Metal: ☐ Wood Shngl: ☐ Other:		
Good: ☐ Fair: ☐ Altr: ☐ Vy Altd: ☐ Add., Major: ☐ Minor: ☐		
1700-1799: ☐ 1800-1859: ☐ 1860-1910: ☐ 1910-1945: ☐		
or:	Note:	
or:	Note:	

IL 422-0465

ILLINOIS RURAL SURVEY

County: McHenry | Site: 4056 | Town:

¼: NE | Sec: 13 | TWP: 44 N | Range: 8E

Street: 2126 S. Colby Point | Street View: ☒

Industrial/Commercial Complex w/3 or more Bldgs.: ☐

FARMSTEAD ☐

House: ☒ 2 Houses: ☐ 1 Major Barn: ☐ 2 Mjr Barns: ☐ 3 Mjr Barns: ☐ Corn Cribs, 1: ☐, 2: ☐, 3+: ☐

Garage: ☒ Mach. Shed: ☐ Grainery: ☐ Smokehouse: ☐ Summer Kitchen: ☐ Silo: ☐ Windmill: ☐

Grain Bins: ☐ Pump House: ☐ Hog Houses: ☐ Chicken Coop: ☐ Outhouse: ☐ Mobile Homes: ☐

Sheds, 1-3: ☐ 3+: ☐ Metal Bldgs: ☐ Comments:



FRAME# 12	Pres. Funct.: Cottage	Same ? ☒	■1 BUILDING 2■
Residence: ☒ Outbuilding: ☐ Public: ☐ Commercial: ☐ Barn: ☐ Industrial: ☐ Structural: ☐ Religious: ☐			Original Function
Deteriorated: ☐ Abandoned: ☐ Lrg ☐ Md ☒ Sml ☐			Condition/use/size
1 1 1 2 or	Stories, 1: ☒ 1½: ☐ 2: ☐ 2+: ☐		Building TYPE
Frame: ☒ Masonry: ☐ Pole: ☐ Log: ☐ Other:			Structure
Clpbd: ☒ Weathrbd: ☐ Vert: ☐ Wd. Shngl: ☐ Brick: ☐ Stone: ☐ Block: ☐ Metal: ☐ Asbestos: ☐ Vinyl: ☐ Tar Ppr: ☐			Siding material
Brick: ☐ Stone: ☐ Block: ☐ Poured or Stucco: ☐ Tile: ☐			Foundation
Gable: ☒ Hipped: ☐ Flat: ☐ Mansard: ☐ Other:			Roof
Asphalt Shngl: ☒ Metal: ☐ Wood Shngl: ☐ Other:			Roof Material
Good: ☐ Fair: ☐ Altr: ☒ Vy Altd: ☐ Add., Major: ☒ Minor: ☐			Integrity
1700-1799: ☐ 1800-1859: ☐ 1860-1910: ☐ 1910-1945: ☒			Period
Bibliography and further notes on Reverse			BUILDING 3
Surveyed by: Date			BUILDING 4

FRAME#	Pres. Funct.:	Same ? ☐
Residence: ☐ Outbuilding: ☐ Public: ☐ Commercial: ☐ Barn: ☐ Industrial: ☐ Structural: ☐ Religious: ☐		
Deteriorated: ☐ Abandoned: ☐ Lrg ☐ Md ☐ Sml ☐		
or:	Stories, 1: ☐ 1½: ☐ 2: ☐ 2+: ☐	
Frame: ☐ Masonry: ☐ Pole: ☐ Log: ☐ Other:		
Clpbd: ☐ Weathrbd: ☐ Vert: ☐ Wd. Shngl: ☐ Brick: ☐ Stone: ☐ Block: ☐ Metal: ☐ Asbestos: ☐ Vinyl: ☐ Tar Ppr: ☐		
Brick: ☐ Stone: ☐ Block: ☐ Poured or Stucco: ☐ Tile: ☐		
Gable: ☐ Hipped: ☐ Flat: ☐ Mansard: ☐ Other:		
Asphalt Shngl: ☐ Metal: ☐ Wood Shngl: ☐ Other:		
Good: ☐ Fair: ☐ Altr: ☐ Vy Altd: ☐ Add., Major: ☐ Minor: ☐		
1700-1799: ☐ 1800-1859: ☐ 1860-1910: ☐ 1910-1945: ☐		
or:	Note:	
or:	Note:	

IL 422-0465

ILLINOIS RURAL SURVEY

County: McHenry | Site #: 4057 | Town:

¼: NE | Sec: 13 | TWP: 44N | Range: 8E

Street: 2130 S Colby Road | Street View: ☒

Industrial/Commercial Complex w/3 or more Bldgs: ☐

FARMSTEAD ☐

House: ☒ 2 Houses: ☐ 1 Major Barn: ☐ 2 Mjr Barns: ☐ 3 Mjr Barns: ☐ Corn Cribs, 1: ☐, 2: ☐, 3+: ☐

Garage: ☐ Mach. Shed: ☐ Grainery: ☐ Smokehouse: ☐ Summer Kitchen: ☐ Silo: ☐ Windmill: ☐

Grain Bins: ☐ Pump House: ☐ Hog Houses: ☐ Chicken Coop: ☐ Outhouse: ☐ Mobile Homes: ☐

Sheds, 1-3: ☐ 3+: ☐ Metal Bldgs: ☐ Comments:



FRAME# 13	Pres. Funct.: Cottage	Same ? ☐	
Residence: ☒ Outbuilding: ☐ Public: ☐ Commercial: ☐ Barn: ☐ Industrial: ☐ Structural: ☐ Religious: ☐			Original Function
Deteriorated: ☐ Abandoned: ☐ Lrg: ☐ Md: ☐ Sml: ☒			Condition/use/size
1 1 1 1 or:	Stories: ☒ 1: ☐ 1½: ☐ 2: ☐ 2+: ☐		Building TYPE
Frame: ☒ Masonry: ☐ Pole: ☐ Log: ☐ Other:			Structure
Clpbd: ☒ Weathrbd: ☐ Vert: ☐ Wd. Shngl: ☐ Brick: ☐ Stone: ☐ Block: ☐ Metal: ☐ Asbestos: ☐ Vinyl: ☐ Tar Ppr: ☐			Siding material
Brick: ☐ Stone: ☐ Block: ☐ Poured or Stucco: ☐ Tile: ☐			Foundation
Gable: ☒ Hipped: ☐ Flat: ☐ Mansard: ☐ Other:			Roof
Asphalt Shngl: ☒ Metal: ☐ Wood Shngl: ☐ Other:			Roof Material
Good: ☐ Fair: ☒ Alt: ☐ Vy Alt: ☐ Add., Major: ☐ Minor: ☐			Integrity
1700-1799: ☐ 1800-1859: ☐ 1860-1910: ☐ 1910-1945: ☒			Period
Bibliography and further notes on Reverse			BUILDING 3
Surveyed by: Date			BUILDING 4

BUILDING 2	
FRAME#	Pres. Funct.: Same ? ☐
Original Function	Residence: ☐ Outbuilding: ☐ Public: ☐ Commercial: ☐ Barn: ☐ Industrial: ☐ Structural: ☐ Religious: ☐
Condition/use/size	Deteriorated: ☐ Abandoned: ☐ Lrg: ☐ Md: ☐ Sml: ☐
Building TYPE	or: Stories: 1: ☐ 1½: ☐ 2: ☐ 2+: ☐
Structure	Frame: ☐ Masonry: ☐ Pole: ☐ Log: ☐ Other:
Siding material	Clpbd: ☐ Weathrbd: ☐ Vert: ☐ Wd. Shngl: ☐ Brick: ☐ Stone: ☐ Block: ☐ Metal: ☐ Asbestos: ☐ Vinyl: ☐ Tar Ppr: ☐
Foundation	Brick: ☐ Stone: ☐ Block: ☐ Poured or Stucco: ☐ Tile: ☐
Roof	Gable: ☐ Hipped: ☐ Flat: ☐ Mansard: ☐ Other:
Roof Material	Asphalt Shngl: ☐ Metal: ☐ Wood Shngl: ☐ Other:
Integrity	Good: ☐ Fair: ☐ Alt: ☐ Vy Alt: ☐ Add., Major: ☐ Minor: ☐
Period	1700-1799: ☐ 1800-1859: ☐ 1860-1910: ☐ 1910-1945: ☐
BUILDING 3	or: Note:
BUILDING 4	or: Note:

IL 422-0465

ILLINOIS RURAL SURVEY

County: McHenry | Site #: 4058 | Town:

¼: NE | Sec: 13 | TWP: 44N | Range: 8E

Street: 2133 Colby Road | Street View: ☒

Industrial/Commercial Complex w/3 or more Bldgs: ☐

FARMSTEAD ☐

House: ☒ 2 Houses: ☐ 1 Major Barn: ☐ 2 Mjr Barns: ☐ 3 Mjr Barns: ☐ Corn Cribs, 1: ☐, 2: ☐, 3+: ☐

Garage: ☐ Mach. Shed: ☐ Grainery: ☐ Smokehouse: ☐ Summer Kitchen: ☐ Silo: ☐ Windmill: ☐

Grain Bins: ☐ Pump House: ☐ Hog Houses: ☐ Chicken Coop: ☐ Outhouse: ☐ Mobile Homes: ☐

Sheds, 1-3: ☐ 3+: ☐ Metal Bldgs: ☐ Comments:



FRAME# 14	Pres. Funct.: Cottage	Same ? ☒	
Residence: ☒ Outbuilding: ☐ Public: ☐ Commercial: ☐ Barn: ☐ Industrial: ☐ Structural: ☐ Religious: ☐			Original Function
Deteriorated: ☐ Abandoned: ☐ Lrg: ☐ Md: ☒ Sml: ☐			Condition/use/size
1 1 1 1 or:	Stories: ☒ 1: ☐ 1½: ☐ 2: ☐ 2+: ☐		Building TYPE
Frame: ☒ Masonry: ☐ Pole: ☐ Log: ☐ Other:			Structure
Clpbd: ☐ Weathrbd: ☐ Vert: ☐ Wd. Shngl: ☐ Brick: ☐ Stone: ☐ Block: ☐ Metal: ☐ Asbestos: ☒ Vinyl: ☐ Tar Ppr: ☐			Siding material
Brick: ☐ Stone: ☐ Block: ☐ Poured or Stucco: ☐ Tile: ☐			Foundation
Gable: ☒ Hipped: ☐ Flat: ☐ Mansard: ☐ Other:			Roof
Asphalt Shngl: ☒ Metal: ☐ Wood Shngl: ☐ Other:			Roof Material
Good: ☐ Fair: ☒ Alt: ☐ Vy Alt: ☐ Add., Major: ☒ Minor: ☐			Integrity
1700-1799: ☐ 1800-1859: ☐ 1860-1910: ☐ 1910-1945: ☒			Period
Bibliography and further notes on Reverse			BUILDING 3
Surveyed by: Date:			BUILDING 4

BUILDING 2	
FRAME#	Pres. Funct.: Same ? ☐
Original Function	Residence: ☐ Outbuilding: ☐ Public: ☐ Commercial: ☐ Barn: ☐ Industrial: ☐ Structural: ☐ Religious: ☐
Condition/use/size	Deteriorated: ☐ Abandoned: ☐ Lrg: ☐ Md: ☐ Sml: ☐
Building TYPE	or: Stories: 1: ☐ 1½: ☐ 2: ☐ 2+: ☐
Structure	Frame: ☐ Masonry: ☐ Pole: ☐ Log: ☐ Other:
Siding material	Clpbd: ☐ Weathrbd: ☐ Vert: ☐ Wd. Shngl: ☐ Brick: ☐ Stone: ☐ Block: ☐ Metal: ☐ Asbestos: ☐ Vinyl: ☐ Tar Ppr: ☐
Foundation	Brick: ☐ Stone: ☐ Block: ☐ Poured or Stucco: ☐ Tile: ☐
Roof	Gable: ☐ Hipped: ☐ Flat: ☐ Mansard: ☐ Other:
Roof Material	Asphalt Shngl: ☐ Metal: ☐ Wood Shngl: ☐ Other:
Integrity	Good: ☐ Fair: ☐ Alt: ☐ Vy Alt: ☐ Add., Major: ☐ Minor: ☐
Period	1700-1799: ☐ 1800-1859: ☐ 1860-1910: ☐ 1910-1945: ☐
BUILDING 3	or: Note:
BUILDING 4	or: Note:

IL 422-0465

ILLINOIS RURAL SURVEY

County: McHenry | Site #: 4059 | Town:
¼: NE | Sec: 13 | TWP: 44 N | Range: 8 E
Street: S Colby Point | Street View: ☑
Industrial/Commercial Complex w/3 or more Bldgs.: ☐

FARMSTEAD ☐
House: ☑ 2 Houses: ☐ 1 Major Barn: ☐ 2 Mjr Barns: ☐ 3 Mjr Barns: ☐ Corn Cribs, 1 ☐, 2 ☐, 3+ ☐
Garage: ☑ Mach. Shed: ☐ Grainary: ☐ Smokehouse: ☐ Summer Kitchen: ☐ Silo: ☐ Windmill: ☐
Grain Bins: ☐ Pump House: ☐ Hog Houses: ☐ Chicken Coop: ☐ Outhouse: ☐ Mobile Homes: ☐
Sheds, 1-3: ☐ 3+: ☐ Metal Bldgs: ☐ Comments:



FRAME# 15	Pres. Funct.: ____ Same? ☐	#1 BUILDING 2nd	FRAME# ____ Pres. Funct.: ____ Same? ☐
Residence: ☐ Outbuilding: ☐ Public: ☐ Commercial: ☐ Barn: ☐ Industrial: ☐ Structural: ☐ Religious: ☐		Original Function	Residence: ☐ Outbuilding: ☐ Public: ☐ Commercial: ☐ Barn: ☐ Industrial: ☐ Structural: ☐ Religious: ☐
Deteriorated: ☐ Abandoned: ☐ Lrg: ☐ Md: ☑ Sml: ☐		Condition/use/size	Deteriorated: ☐ Abandoned: ☐ Lrg: ☐ Md: ☐ Sml: ☐
1 1 1 0 or: ____	Stories, 1: ☐ 1½: ☐ 2: ☑ 2+: ☐	Building TYPE	or: ____ Stories, 1: ☐ 1½: ☐ 2: ☐ 2+: ☐
Frame: ☑ Masonry: ☐ Pole: ☐ Log: ☐ Other: ____		Structure	Frame: ☐ Masonry: ☐ Pole: ☐ Log: ☐ Other: ____
Clpbd: ☐ Weatherbd: ☐ Vert: ☑ Wd. Shngl: ☐ Brick: ☐ Stone: ☐ Block: ☐ Metal: ☐ Asbestos: ☐ Vinyl: ☐ Tar Ppr: ☐		Siding material	Clpbd: ☐ Weatherbd: ☐ Vert: ☐ Wd. Shngl: ☐ Brick: ☐ Stone: ☐ Block: ☐ Metal: ☐ Asbestos: ☐ Vinyl: ☐ Tar Ppr: ☐
Brick: ☐ Stone: ☐ Block: ☑ Poured or Stucco: ☐ Tile: ☐		Foundation	Brick: ☐ Stone: ☐ Block: ☐ Poured or Stucco: ☐ Tile: ☐
Gable: ☐ Hipped: ☐ Flat: ☐ Mansard: ☑ Other: ____		Roof	Gable: ☐ Hipped: ☐ Flat: ☐ Mansard: ☐ Other: ____
Asphalt Shngl: ☑ Metal: ☐ Wood Shngl: ☐ Other: ____		Roof Material	Asphalt Shngl: ☐ Metal: ☐ Wood Shngl: ☐ Other: ____
Good: ☐ Fair: ☐ Attr: ☐ Vy Atld: ☑ Add., Major: ☐ Minor: ☑		Integrity	Good: ☐ Fair: ☐ Attr: ☐ Vy Atld: ☐ Add., Major: ☐ Minor: ☐
1700-1799: ☐ 1800-1859: ☐ 1860-1910: ☐ 1910-1945: ☑		Period	1700-1799: ☐ 1800-1859: ☐ 1860-1910: ☐ 1910-1945: ☐
Bibliography and further notes on reverse		BUILDING 3	or: ____ Note: ____
Surveyed by: ____ Date: ____		BUILDING 4	or: ____ Note: ____

IL 422-0465

ILLINOIS RURAL SURVEY

County: McHenry | Site #: 4060 | Town:
¼: NE | Sec: 13 | TWP: 44N | Range: 8E
Street: 138 Colby | Street View: ☑
Industrial/Commercial Complex w/3 or more Bldgs.: ☐

FARMSTEAD ☐
House: ☐ 2 Houses: ☐ 1 Major Barn: ☐ 2 Mjr Barns: ☐ 3 Mjr Barns: ☐ Corn Cribs, 1: ☐, 2: ☐, 3+: ☐
Garage: ☐ Mach. Shed: ☐ Grainary: ☐ Smokehouse: ☐ Summer Kitchen: ☐ Silo: ☐ Windmill: ☐
Grain Bins: ☐ Pump House: ☐ Hog Houses: ☐ Chicken Coop: ☐ Outhouse: ☐ Mobile Homes: ☐
Sheds, 1-3: ☐ 3+: ☐ Metal Bldgs: ☐ Comments: ____



FRAME# 16	Pres. Funct.: Cottage ____ Same? ☑	#1 BUILDING 2nd	FRAME# ____ Pres. Funct.: ____ Same? ☐
Residence: ☑ Outbuilding: ☐ Public: ☐ Commercial: ☐ Barn: ☐ Industrial: ☐ Structural: ☐ Religious: ☐		Original Function	Residence: ☐ Outbuilding: ☐ Public: ☐ Commercial: ☐ Barn: ☐ Industrial: ☐ Structural: ☐ Religious: ☐
Deteriorated: ☐ Abandoned: ☐ Lrg: ☐ Md: ☑ Sml: ☐		Condition/use/size	Deteriorated: ☐ Abandoned: ☐ Lrg: ☐ Md: ☐ Sml: ☐
1 1 1 0 or: ____	Stories, 1: ☑ 1½: ☐ 2: ☐ 2+: ☐	Building TYPE	or: ____ Stories, 1: ☐ 1½: ☐ 2: ☐ 2+: ☐
Frame: ☑ Masonry: ☐ Pole: ☐ Log: ☐ Other: ____		Structure	Frame: ☐ Masonry: ☐ Pole: ☐ Log: ☐ Other: ____
Clpbd: ☐ Weatherbd: ☐ Vert: ☐ Wd. Shngl: ☐ Brick: ☐ Stone: ☐ Block: ☐ Metal: ☐ Asbestos: ☑ Vinyl: ☐ Tar Ppr: ☐		Siding material	Clpbd: ☐ Weatherbd: ☐ Vert: ☐ Wd. Shngl: ☐ Brick: ☐ Stone: ☐ Block: ☐ Metal: ☐ Asbestos: ☐ Vinyl: ☐ Tar Ppr: ☐
Brick: ☐ Stone: ☐ Block: ☐ Poured or Stucco: ☐ Tile: ☐		Foundation	Brick: ☐ Stone: ☐ Block: ☐ Poured or Stucco: ☐ Tile: ☐
Gable: ☐ Hipped: ☑ Flat: ☐ Mansard: ☐ Other: ____		Roof	Gable: ☐ Hipped: ☐ Flat: ☐ Mansard: ☐ Other: ____
Asphalt Shngl: ☑ Metal: ☐ Wood Shngl: ☐ Other: ____		Roof Material	Asphalt Shngl: ☐ Metal: ☐ Wood Shngl: ☐ Other: ____
Good: ☑ Fair: ☐ Attr: ☐ Vy Atld: ☐ Add., Major: ☐ Minor: ☐		Integrity	Good: ☐ Fair: ☐ Attr: ☐ Vy Atld: ☐ Add., Major: ☐ Minor: ☐
1700-1799: ☐ 1800-1859: ☐ 1860-1910: ☐ 1910-1945: ☑		Period	1700-1799: ☐ 1800-1859: ☐ 1860-1910: ☐ 1910-1945: ☐
Bibliography and further notes on Reverse		BUILDING 3	or: ____ Note: ____
Surveyed by: ____ Date: ____		BUILDING 4	or: ____ Note: ____

IL 422-0465

ILLINOIS RURAL SURVEY

County: McHenry	Site #: 4061	Town:	
¼: NE	Sec: 13	TWP: 44 N	Range: 8E
Street: 2140 Colby		Street View: ☒	

Industrial/Commercial Complex w/3 or more Bldgs: ☐

FARMSTEAD ☐

House: ☒ 2 Houses: ☐ 1 Major Barn: ☐ 2 Mjr Barns: ☐ 3 Mjr Barns: ☐ Corn Cribs, 1: ☐, 2: ☐, 3+: ☐

Garage: ☒ Mach. Shed: ☐ Grainery: ☐ Smokehouse: ☐ Summer Kitchen: ☐ Silo: ☐ Windmill: ☐

Grain Bins: ☐ Pump House: ☐ Hog Houses: ☐ Chicken Coop: ☐ Outhouse: ☒ Mobile Homes: ☐

Sheds, 1-3: ☐ 3+: ☐ Metal Bldgs: ☐ Comments:



FRAME# 17 Pres. Funct.: Cottage Same? ☒

Residence: ☒ Outbuilding: ☐ Public: ☐ Commercial: ☐ Barn: ☐ Industrial: ☐ Structural: ☐ Religious: ☐

Deteriorated: ☐ Abandoned: ☐ Lrg: ☐ Md: ☒ Sml: ☐

Stories, 1: ☒ 1-½: ☐ 2: ☐ 2+: ☐

Frame: ☒ Masonry: ☐ Pole: ☐ Log: ☐ Other:

Clpbd: ☐ Weathrbd: ☐ Vert: ☐ Wd. Shngl: ☐ Brick: ☐ Stone: ☐ Block: ☐ Metal: ☐ Asbestos: ☒ Vinyl: ☐ Tar Ppr: ☐

Brick: ☐ Stone: ☐ Block: ☐ Poured or Stucco: ☐ Tile: ☐

Gable: ☒ Hipped: ☐ Flat: ☐ Mansard: ☐ Other:

Asphalt Shngl: ☒ Metal: ☐ Wood Shngl: ☐ Other:

Good: ☒ Fair: ☐ Altr: ☐ Vy Altd: ☐ Add., Major: ☐ Minor: ☒

1700-1799: ☐ 1800-1859: ☐ 1860-1910: ☐ 1910-1945: ☒

Bibliography and further notes on Reverse

Surveyed by: Date

#1 BUILDING 2#	FRAME#	Pres. Funct.: Same? ☐
Original Function	Residence: ☐ Outbuilding: ☐ Public: ☐ Commercial: ☐ Barn: ☐ Industrial: ☐ Structural: ☐ Religious: ☐	
Condition/usa/size	Deteriorated: ☐ Abandoned: ☐ Lrg: ☐ Md: ☐ Sm: ☐	
Building TYPE	or:	Stories, 1: ☐ 1-½: ☐ 2: ☐ 2+: ☐
Structure	Frame: ☐ Masonry: ☐ Pole: ☐ Log: ☐ Other:	
Siding material	Clpbd: ☐ Weathrbd: ☐ Vert: ☐ Wd. Shngl: ☐ Brick: ☐ Stone: ☐ Block: ☐ Metal: ☐ Asbestos: ☐ Vinyl: ☐ Tar Ppr: ☐	
Foundation	Brick: ☐ Stone: ☐ Block: ☐ Poured or Stucco: ☐ Tile: ☐	
Roof	Gable: ☐ Hipped: ☐ Flat: ☐ Mansard: ☐ Other:	
Roof Material	Asphalt Shngl: ☐ Metal: ☐ Wood Shngl: ☐ Other:	
Integrity	Good: ☐ Fair: ☐ Altr: ☐ Vy Altd: ☐ Add., Major: ☐ Minor: ☐	
Period	1700-1799: ☐ 1800-1859: ☐ 1860-1910: ☐ 1910-1945: ☐	
BUILDING 3	or:	Note:
BUILDING 4	or:	Note:

IL 422-0455

ILLINOIS RURAL SURVEY

County: McHenry	Site #: 4062	Town:	
¼: NE	Sec: 13	TWP: 44 N	Range: 8E
Street: 2206 Colby		Street View: ☒	

Industrial/Commercial Complex w/3 or more Bldgs: ☐

FARMSTEAD ☐

House: ☒ 2 Houses: ☐ 1 Major Barn: ☐ 2 Mjr Barns: ☐ 3 Mjr Barns: ☐ Corn Cribs, 1: ☐, 2: ☐, 3+: ☐

Garage: ☒ Mach. Shed: ☐ Grainery: ☐ Smokehouse: ☐ Summer Kitchen: ☐ Silo: ☐ Windmill: ☐

Grain Bins: ☐ Pump House: ☐ Hog Houses: ☐ Chicken Coop: ☐ Outhouse: ☐ Mobile Homes: ☐

Sheds, 1-3: ☐ 3+: ☐ Metal Bldgs: ☐ Comments:



FRAME# 18 Pres. Funct.: Cottage Same? ☒

Residence: ☒ Outbuilding: ☐ Public: ☐ Commercial: ☐ Barn: ☐ Industrial: ☐ Structural: ☐ Religious: ☐

Deteriorated: ☐ Abandoned: ☐ Lrg: ☐ Md: ☐ Sml: ☒

Stories, 1: ☒ 1-½: ☐ 2: ☐ 2+: ☐

Frame: ☒ Masonry: ☐ Pole: ☐ Log: ☐ Other:

Clpbd: ☐ Weathrbd: ☐ Vert: ☐ Wd. Shngl: ☐ Brick: ☐ Stone: ☐ Block: ☐ Metal: ☐ Asbestos: ☒ Vinyl: ☐ Tar Ppr: ☐

Brick: ☐ Stone: ☐ Block: ☐ Poured or Stucco: ☐ Tile: ☐

Gable: ☒ Hipped: ☐ Flat: ☐ Mansard: ☐ Other:

Asphalt Shngl: ☒ Metal: ☐ Wood Shngl: ☐ Other:

Good: ☐ Fair: ☒ Altr: ☐ Vy Altd: ☐ Add., Major: ☐ Minor: ☐

1700-1799: ☐ 1800-1859: ☐ 1860-1910: ☐ 1910-1945: ☒

Bibliography and further notes on Reverse

Surveyed by: Date:

#1 BUILDING 2#	FRAME#	Pres. Funct.: Same? ☐
Original Function	Residence: ☐ Outbuilding: ☐ Public: ☐ Commercial: ☐ Barn: ☐ Industrial: ☐ Structural: ☐ Religious: ☐	
Condition/usa/size	Deteriorated: ☐ Abandoned: ☐ Lrg: ☐ Md: ☐ Sm: ☐	
Building TYPE	or:	Stories, 1: ☐ 1-½: ☐ 2: ☐ 2+: ☐
Structure	Frame: ☐ Masonry: ☐ Pole: ☐ Log: ☐ Other:	
Siding material	Clpbd: ☐ Weathrbd: ☐ Vert: ☐ Wd. Shngl: ☐ Brick: ☐ Stone: ☐ Block: ☐ Metal: ☐ Asbestos: ☐ Vinyl: ☐ Tar Ppr: ☐	
Foundation	Brick: ☐ Stone: ☐ Block: ☐ Poured or Stucco: ☐ Tile: ☐	
Roof	Gable: ☐ Hipped: ☐ Flat: ☐ Mansard: ☐ Other:	
Roof Material	Asphalt Shngl: ☐ Metal: ☐ Wood Shngl: ☐ Other:	
Integrity	Good: ☐ Fair: ☐ Altr: ☐ Vy Altd: ☐ Add., Major: ☐ Minor: ☐	
Period	1700-1799: ☐ 1800-1859: ☐ 1860-1910: ☐ 1910-1945: ☐	
BUILDING 3	or:	Note:
BUILDING 4	or:	Note:

IL 422-0455

ILLINOIS RURAL SURVEY

County: McHenry | Site #: 4063 | Town:
Qr: NE | Sec: 13 | TWP: 44N | Range: 8E
Street: 2210 Colby Point | Street View: [X]

Industrial/Commercial Complex w/3 or more Bldgs.: [ ]

FARMSTEAD [ ]

House: [X] 2 Houses: [ ] 1 Major Barn: [ ] 2 Mjr Barns: [ ] 3 Mjr Barns: [ ] Corn Cribs, 1: [ ], 2: [ ], 3+: [ ]
Garage: [X] Mach. Shed: [ ] Grainery: [ ] Smokehouse: [ ] Summer Kitchen: [ ] Silo: [ ] Windmill: [ ]
Grain Bins: [ ] Pump House: [ ] Hog Houses: [ ] Chicken Coop: [ ] Outhouse: [ ] Mobile Homes: [ ]
Sheds, 1-3: [ ] 3+: [ ] Metal Bldgs: [ ] Comments:



FRAME# 19 | Pres. Funct.: Cottage | Same ? [X]

	BUILDING 1	BUILDING 2
		FRAME# / Pres. Funct.: / Same ? [ ]
Original Function	Residence: [X] Outbuilding: [ ] Public: [ ] Commercial: [ ] Barn: [ ] Industrial: [ ] Structural: [ ] Religious: [ ]	Residence: [ ] Outbuilding: [ ] Public: [ ] Commercial: [ ] Barn: [ ] Industrial: [ ] Structural: [ ] Religious: [ ]
Condition/Use/Size	Deteriorated: [ ] Abandoned: [ ] Lrg: [ ] Md: [ ] Sml: [X]	Deteriorated: [ ] Abandoned: [ ] Lrg: [ ] Md: [ ] Sm: [ ]
Building TYPE	/ / / / or: Stories, 1: [X] 1-½: [ ] 2: [ ] 2+: [ ]	or: Stories, 1: [ ] 1-½: [ ] 2: [ ] 2+: [ ]
Structure	Frame: [X] Masonry: [ ] Pole: [ ] Log: [ ] Other:	Frame: [ ] Masonry: [ ] Pole: [ ] Log: [ ] Other:
Siding material	Clpbd: [ ] Weatherbd: [ ] Vert: [ ] Wd. Shngl: [ ] Brick: [ ] Stone: [ ] Block: [ ] Metal: [ ] Asbestos: [X] Vinyl: [ ] Tar Ppr: [ ]	Clpbd: [ ] Weatherbd: [ ] Vert: [ ] Wd. Shngl: [ ] Brick: [ ] Stone: [ ] Block: [ ] Metal: [ ] Asbestos: [ ] Vinyl: [ ] Tar Ppr: [ ]
Foundation	Brick: [ ] Stone: [ ] Block: [X] Poured or Stucco: [ ] Tile: [ ]	Brick: [ ] Stone: [ ] Block: [ ] Poured or Stucco: [ ] Tile: [ ]
Roof	Gable: [X] Hipped: [ ] Flat: [ ] Mansard: [ ] Other:	Gable: [ ] Hipped: [ ] Flat: [ ] Mansard: [ ] Other:
Roof Material	Asphalt Shngl: [X] Metal: [ ] Wood Shngl: [ ] Other:	Asphalt Shngl: [ ] Metal: [ ] Wood Shngl: [ ] Other:
Integrity	Good: [ ] Fair: [X] Attr: [ ] Vy Atld: [ ] Add., Major: [ ] Minor: [ ]	Good: [ ] Fair: [ ] Attr: [ ] Vy Atld: [ ] Add., Major: [ ] Minor: [ ]
Period	1700-1799: [ ] 1800-1859: [ ] 1860-1910: [ ] 1910-1945: [X]	1700-1799: [ ] 1800-1859: [ ] 1860-1910: [ ] 1910-1945: [ ]
BUILDING 3		or: Note:
BUILDING 4		or: Note:

Bibliography and further notes on Reverse

Surveyed by: Date:

IL 422-0465

ILLINOIS RURAL SURVEY

County: McHenry | Site #: 4064 | Town:
Qr: NE | Sec: 13 | TWP: 44N | Range: 8E
Street: 2212 Colby Point | Street View: [X]

Industrial/Commercial Complex w/3 or more Bldgs.: [ ]

FARMSTEAD [ ]

House: [X] 2 Houses: [ ] 1 Major Barn: [ ] 2 Mjr Barns: [ ] 3 Mjr Barns: [ ] Corn Cribs, 1: [ ], 2: [ ], 3+: [ ]
Garage: [X] Mach. Shed: [ ] Grainery: [ ] Smokehouse: [ ] Summer Kitchen: [ ] Silo: [ ] Windmill: [ ]
Grain Bins: [ ] Pump House: [ ] Hog Houses: [ ] Chicken Coop: [ ] Outhouse: [ ] Mobile Homes: [ ]
Sheds, 1-3: [ ] 3+: [ ] Metal Bldgs: [ ] Comments:



FRAME# 20 | Pres. Funct.: Cottage | Same ? [X]

	BUILDING 1	BUILDING 2
		FRAME# / Pres. Funct.: / Same ? [ ]
Original Function	Residence: [X] Outbuilding: [ ] Public: [ ] Commercial: [ ] Barn: [ ] Industrial: [ ] Structural: [ ] Religious: [ ]	Residence: [ ] Outbuilding: [ ] Public: [ ] Commercial: [ ] Barn: [ ] Industrial: [ ] Structural: [ ] Religious: [ ]
Condition/Use/Size	Deteriorated: [ ] Abandoned: [ ] Lrg: [ ] Md: [X] Sml: [ ]	Deteriorated: [ ] Abandoned: [ ] Lrg: [ ] Md: [ ] Sm: [ ]
Building TYPE	/ / / / or: Stories, 1: [X] 1-½: [ ] 2: [ ] 2+: [ ]	or: Stories, 1: [ ] 1-½: [ ] 2: [ ] 2+: [ ]
Structure	Frame: [X] Masonry: [ ] Pole: [ ] Log: [ ] Other:	Frame: [ ] Masonry: [ ] Pole: [ ] Log: [ ] Other:
Siding material	Clpbd: [X] Weatherbd: [ ] Vert: [ ] Wd. Shngl: [ ] Brick: [ ] Stone: [ ] Block: [ ] Metal: [ ] Asbestos: [ ] Vinyl: [ ] Tar Ppr: [ ]	Clpbd: [ ] Weatherbd: [ ] Vert: [ ] Wd. Shngl: [ ] Brick: [ ] Stone: [ ] Block: [ ] Metal: [ ] Asbestos: [ ] Vinyl: [ ] Tar Ppr: [ ]
Foundation	Brick: [ ] Stone: [ ] Block: [X] Poured or Stucco: [ ] Tile: [ ]	Brick: [ ] Stone: [ ] Block: [ ] Poured or Stucco: [ ] Tile: [ ]
Roof	Gable: [X] Hipped: [ ] Flat: [ ] Mansard: [ ] Other:	Gable: [ ] Hipped: [ ] Flat: [ ] Mansard: [ ] Other:
Roof Material	Asphalt Shngl: [X] Metal: [ ] Wood Shngl: [ ] Other:	Asphalt Shngl: [ ] Metal: [ ] Wood Shngl: [ ] Other:
Integrity	Good: [X] Fair: [ ] Attr: [ ] Vy Atld: [ ] Add., Major: [ ] Minor: [ ]	Good: [ ] Fair: [ ] Attr: [ ] Vy Atld: [ ] Add., Major: [ ] Minor: [ ]
Period	1700-1799: [ ] 1800-1859: [ ] 1860-1910: [ ] 1910-1945: [X]	1700-1799: [ ] 1800-1859: [ ] 1860-1910: [ ] 1910-1945: [ ]
BUILDING 3		or: Note:
BUILDING 4		or: Note:

Bibliography and further notes on Reverse

Surveyed by: Date:

IL 422-0465

ILLINOIS RURAL SURVEY

County: McHenry	Site #: 4865	Town:	
Qr: NE	Sec: 13	TWP: 44N	Range: 8E
Street: 2216 Colley Point		Street View: ☒	

Industrial/Commercial Complex w/3 or more Bldgs.: ☐

FARMSTEAD [ ]

House: ☒ 2 Houses: ☐ 1 Major Barn: ☐ 2 Mjr Barns: ☐ 3 Mjr Barns: [ ] Corn Cribs, 1: [ ], 2 [ ], 3+: [ ]

Garage: ☒ Mach. Shed: ☐ Granary: ☐ Smokehouse: ☐ Summer Kitchen: ☐ Silo: ☐ Windmill: ☐

Grain Bins: ☐ Pump House: ☐ Hog Houses: ☐ Chicken Coop: ☐ Outhouse: ☐ Mobile Homes: ☐

Sheds, 1-3: ☐ 3+: ☐ Metal Bldgs: ☐ Comments:



BUILDING 1	BUILDING 2
FRAME# 21 Pres. Funct.: Cottage Same ? ☒	FRAME# Pres. Funct.: Same ? ☐
Residence: ☒ Outbuilding: ☐ Public: ☐ Commercial: ☐ Barn: ☐ Industrial: ☐ Structural: ☐ Religious: ☐	Original Function: Residence: ☐ Outbuilding: ☐ Public: ☐ Commercial: ☐ Barn: ☐ Industrial: ☐ Structural: ☐ Religious: ☐
Deteriorated: ☐ Abandoned: ☐ Lrg: ☐ Md: ☒ Sml: ☐	Condition/Use/Size: Deteriorated: ☐ Abandoned: ☐ Lrg: ☐ Md: ☐ Sm: ☐
1 1 0 or: Stories: 1: ☒ 1-½: ☐ 2: ☐ 2+: ☐	Building TYPE: or: Stories: 1: ☐ 1-½: ☐ 2: ☐ 2+: ☐
Frame: ☒ Masonry: ☐ Pole: ☐ Log: ☐ Other:	Structure: Frame: ☐ Masonry: ☐ Pole: ☐ Log: ☐ Other:
Clpbd: ☐ Weathrbd: ☒ Vert: ☐ Wd. Shngl: ☐ Brick: ☐ Stone: ☐ Block: ☐ Metal: ☐ Asbestos: ☐ Vinyl: ☐ Tar Ppr: ☐	Siding material: Clpbd: ☐ Weathrbd: ☐ Vert: ☐ Wd. Shngl: ☐ Brick: ☐ Stone: ☐ Block: ☐ Metal: ☐ Asbestos: ☐ Vinyl: ☐ Tar Ppr: ☐
Brick: ☐ Stone: ☐ Block: ☒ Poured or Stucco: ☐ Tile: ☐	Foundation: Brick: ☐ Stone: ☐ Block: ☐ Poured or Stucco: ☐ Tile: ☐
Gable: ☐ Hipped: ☒ Flat: ☐ Mansard: ☐ Other:	Roof: Gable: ☐ Hipped: ☐ Flat: ☐ Mansard: ☐ Other:
Asphalt Shngl: ☒ Metal: ☐ Wood Shngl: ☐ Other:	Roof Material: Asphalt Shngl: ☐ Metal: ☐ Wood Shngl: ☐ Other:
Good: ☒ Fair: ☐ Alt: ☐ Vy Alt: ☐ Add., Major: ☐ Minor: ☐	Integrity: Good: ☐ Fair: ☐ Alt: ☐ Vy Alt: ☐ Add., Major: ☐ Minor: ☐
1700-1799: ☐ 1800-1859: ☐ 1860-1910: ☐ 1910-1945: ☒	Period: 1700-1799: ☐ 1800-1859: ☐ 1860-1910: ☐ 1910-1945: ☐
Bibliography and further notes on Reverse	BUILDING 3: or: Note:
Surveyed by: Date	BUILDING 4: or: Note:

IL 422-0465

ILLINOIS RURAL SURVEY

County: McHenry	Site #: 4866	Town:	
Qr: NE	Sec: 13	TWP: 44N	Range: 8E
Street: 2218 Colley		Street View: ☒	

Industrial/Commercial Complex w/3 or more Bldgs.: ☐

FARMSTEAD [ ]

House: ☒ 2 Houses: ☐ 1 Major Barn: ☐ 2 Mjr Barns: ☐ 3 Mjr Barns: [ ] Corn Cribs, 1: [ ], 2: [ ], 3+: [ ]

Garage: ☒ Mach. Shed: ☐ Granary: ☐ Smokehouse: ☐ Summer Kitchen: ☐ Silo: ☐ Windmill: ☐

Grain Bins: ☐ Pump House: ☐ Hog Houses: ☐ Chicken Coop: ☐ Outhouse: ☐ Mobile Homes: ☐

Sheds, 1-3: ☐ 3+: ☐ Metal Bldgs: ☐ Comments:



BUILDING 1	BUILDING 2
FRAME# 22 Pres. Funct.: Cottage Same ? ☒	FRAME# Pres. Funct.: Same ? ☐
Residence: ☒ Outbuilding: ☐ Public: ☐ Commercial: ☐ Barn: ☐ Industrial: ☐ Structural: ☐ Religious: ☐	Original Function: Residence: ☐ Outbuilding: ☐ Public: ☐ Commercial: ☐ Barn: ☐ Industrial: ☐ Structural: ☐ Religious: ☐
Deteriorated: ☐ Abandoned: ☐ Lrg: ☐ Md: ☒ Sml: ☐	Condition/Use/Size: Deteriorated: ☐ Abandoned: ☐ Lrg: ☐ Md: ☐ Sm: ☐
1 1 1 or: Stories: 1: ☐ 1-½: ☒ 2: ☐ 2+: ☐	Building TYPE: or: Stories: 1: ☐ 1-½: ☐ 2: ☐ 2+: ☐
Frame: ☒ Masonry: ☐ Pole: ☐ Log: ☐ Other:	Structure: Frame: ☐ Masonry: ☐ Pole: ☐ Log: ☐ Other:
Clpbd: ☐ Weathrbd: ☐ Vert: ☐ Wd. Shngl: ☐ Brick: ☐ Stone: ☐ Block: ☐ Metal: ☐ Asbestos: ☒ Vinyl: ☐ Tar Ppr: ☐	Siding material: Clpbd: ☐ Weathrbd: ☐ Vert: ☐ Wd. Shngl: ☐ Brick: ☐ Stone: ☐ Block: ☐ Metal: ☐ Asbestos: ☐ Vinyl: ☐ Tar Ppr: ☐
Brick: ☐ Stone: ☐ Block: ☐ Poured or Stucco: ☐ Tile: ☐	Foundation: Brick: ☐ Stone: ☐ Block: ☐ Poured or Stucco: ☐ Tile: ☐
Gable: ☒ Hipped: ☐ Flat: ☐ Mansard: ☐ Other:	Roof: Gable: ☐ Hipped: ☐ Flat: ☐ Mansard: ☐ Other:
Asphalt Shngl: ☒ Metal: ☐ Wood Shngl: ☐ Other:	Roof Material: Asphalt Shngl: ☐ Metal: ☐ Wood Shngl: ☐ Other:
Good: ☐ Fair: ☒ Alt: ☐ Vy Alt: ☐ Add., Major: ☐ Minor: ☐	Integrity: Good: ☐ Fair: ☐ Alt: ☐ Vy Alt: ☐ Add., Major: ☐ Minor: ☐
1700-1799: ☐ 1800-1859: ☐ 1860-1910: ☐ 1910-1945: ☒	Period: 1700-1799: ☐ 1800-1859: ☐ 1860-1910: ☐ 1910-1945: ☐
Bibliography and further notes on Reverse	BUILDING 3: or: Note:
Surveyed by: Date	BUILDING 4: or: Note:

IL 422-0465

ILLINOIS RURAL SURVEY

County: McHenry | Site #: 4067 | Town:
¼: NE | Sec: 13 | TWP: 44N | Range: 8E
Street: 2308 Colby | Street View: ☒
Industrial/Commercial Complex w/3 or more Bldgs.: ☐

FARMSTEAD [ ]
House: ☒ 2 Houses: ☐ 1 Major Barn: ☐ 2 Mjr Barns: ☐ 3 Mjr Barns: ☐ Corn Cribs, 1: ☐, 2: ☐, 3+: ☐
Garage: ☒ Mach. Shed: ☐ Grainery: ☐ Smokehouse: ☐ Summer Kitchen: [ ] Silo: [ ] Windmill: [ ]
Grain Bins: ☐ Pump House: ☐ Hog Houses: ☐ Chicken Coop: ☐ Outhouse: ☐ Mobile Homes: ☐
Sheds, 1-3: ☐ 3+: ☐ Metal Bldgs: ☐ Comments:



FRAME# 23 | Pres. Funct.: Cottage | Same ? ☒

		■1 BUILDING 2■	FRAME#	Pres. Funct.:	Same ? ☐
Residence: ☒ Outbuilding: ☐ Public: ☐ Commercial: ☐ Barn: ☐ Industrial: ☐ Structural: ☐ Religious: ☐		Original Function	Residence: [ ] Outbuilding: ☐ Public: ☐ Commercial: ☐ Barn: ☐ Industrial: ☐ Structural: ☐ Religious: ☐		
Deteriorated: ☐ Abandoned: ☐ Lrg: ☐ Md: ☐ Sml: ☒		Condition/use/size	Deteriorated: ☐ Abandoned: ☐ Lrg: ☐ Md: ☐ Sm: ☐		
1 1 1 1 or:	Stories, 1: ☒ 1-½: [ ] 2: [ ] 2+: [ ]	Building TYPE	or	Stories, 1: [ ] 1-½: [ ] 2: [ ] 2+: [ ]	
Frame: ☒ Masonry: ☐ Pole: ☐ Log: ☐ Other:		Structure	Frame: ☐ Masonry: ☐ Pole: ☐ Log: ☐ Other:		
Clpbd: ☐ Weatherbd: ☐ Vert: ☐ Wd. Shngl: ☐ Brick: ☐ Stone: ☐ Block: ☐ Metal: ☒ Asbestos: ☐ Vinyl: ☐ Tar Ppr: ☐		Siding material	Clpbd: ☐ Weatherbd: ☐ Vert: ☐ Wd. Shngl: ☐ Brick: ☐ Stone: ☐ Block: ☐ Metal: ☐ Asbestos: ☐ Vinyl: ☐ Tar Ppr: ☐		
Brick: ☐ Stone: ☐ Block: ☐ Poured or Stucco: ☐ Tile: ☐		Foundation	Brick: [ ] Stone: [ ] Block: [ ] Poured or Stucco: ☐ Tile: ☐		
Gable: ☒ Hipped: ☐ Flat: ☐ Mansard: ☐ Other:		Roof	Gable: ☐ Hipped: ☐ Flat: ☐ Mansard: [ ] Other:		
Asphalt Shngl: ☒ Metal: ☐ Wood Shngl: ☐ Other:		Roof Material	Asphalt Shngl: [ ] Metal: [ ] Wood Shngl: ☐ Other:		
Good: ☐ Fair: ☐ Attr: ☒ Vy Atd: ☐ Add., Major: ☒ Minor: ☐		Integrity	Good: [ ] Fair: [ ] Attr: [ ] Vy Atd: ☐ Add., Major: ☐ Minor: ☐		
1700-1799: ☐ 1800-1859: ☐ 1860-1910: ☐ 1910-1945: ☒		Period	1700-1799: ☐ 1800-1859: ☐ 1860-1910: ☐ 1910-1945: ☐		
Bibliography and further notes on Reverse		BUILDING 3	or	Note:	
Surveyed by: Date:		BUILDING 4	or	Note:	

IL 422-0465

ILLINOIS RURAL SURVEY

County: McHenry | Site #: 4068 | Town:
¼: NE | Sec: 13 | TWP: 44N | Range: 8E
Street: 2312 Colby | Street View: ☒
Industrial/Commercial Complex w/3 or more Bldgs.: ☐

FARMSTEAD [ ]
House: ☒ 2 Houses: ☐ 1 Major Barn: ☐ 2 Mjr Barns: ☐ 3 Mjr Barns: ☐ Corn Cribs, 1: ☐, 2: ☐, 3+: ☐
Garage: ☒ Mach. Shed: ☐ Grainery: ☐ Smokehouse: ☐ Summer Kitchen: ☐ Silo: ☐ Windmill: [ ]
Grain Bins: ☐ Pump House: ☐ Hog Houses: ☐ Chicken Coop: ☐ Outhouse: ☒ Mobile Homes: ☐
Sheds, 1-3: ☐ 3+: ☐ Metal Bldgs: ☐ Comments:



FRAME# 24 | Pres. Funct.: Cottage | Same ? ☒

		■1 BUILDING 2■	FRAME# 25	Pres. Funct.: Barn	Same ? ☐
Residence: ☒ Outbuilding: ☐ Public: ☐ Commercial: ☐ Barn: ☐ Industrial: [ ] Structural: ☐ Religious: [ ]		Original Function	Residence: ☒ Outbuilding: [ ] Public: ☐ Commercial: ☐ Barn: ☐ Industrial: ☐ Structural: [ ] Religious: ☐		
Deteriorated: ☐ Abandoned: ☐ Lrg: ☐ Md: ☐ Sml: ☒		Condition/use/size	Deteriorated: [ ] Abandoned: [ ] Lrg: ☐ Md: ☐ Sm: ☒		
1 1 1 1 or:	Stories, 1: ☒ 1-½: ☐ 2: ☐ 2+: ☐	Building TYPE	1 1 0 or	Stories, 1: ☒ 1-½: ☐ 2: ☐ 2+: ☐	
Frame: ☒ Masonry: ☐ Pole: ☐ Log: ☐ Other:		Structure	Frame: ☒ Masonry: ☐ Pole: [ ] Log: [ ] Other:		
Clpbd: ☐ Weatherbd: ☐ Vert: ☐ Wd. Shngl: ☐ Brick: [ ] Stone: ☐ Block: ☐ Metal: ☐ Asbestos: ☒ Vinyl: ☐ Tar Ppr: [ ]		Siding material	Clpbd: [ ] Weatherbd: [ ] Vert: ☒ Wd. Shngl: [ ] Brick: [ ] Stone: [ ] Block: ☐ Metal: ☐ Asbestos: [ ] Vinyl: ☐ Tar Ppr: ☐		
Brick: ☐ Stone: ☐ Block: ☐ Poured or Stucco: ☐ Tile: [ ]		Foundation	Block: [ ] Stone: [ ] Block: ☒ Poured or Stucco: ☐ Tile: [ ]		
Gable: ☒ Hipped: ☐ Flat: ☐ Mansard: ☐ Other:		Roof	Gable: [ ] Hipped: ☒ Flat: ☐ Mansard: [ ] Other:		
Asphalt Shngl: ☒ Metal: ☐ Wood Shngl: ☐ Other:		Roof Material	Asphalt Shngl: ☒ Metal: [ ] Wood Shngl: ☐ Other: Tar Paper		
Good: ☐ Fair: ☒ Attr: ☐ Vy Atd: ☐ Add., Major: ☐ Minor: ☐		Integrity	Good: [ ] Fair: ☒ Attr: ☐ Vy Atd: ☐ Add., Major: ☐ Minor: ☐		
1700-1799: ☐ 1800-1859: ☐ 1860-1910: ☐ 1910-1945: ☒		Period	1700-1799: [ ] 1800-1859: [ ] 1860-1910: [ ] 1910-1945: ☒		
Bibliography and further notes on Reverse		BUILDING 3	or	Note:	
Surveyed by: Date:		BUILDING 4	or	Note:	

IL 422-0465



ILLINOIS RURAL SURVEY

County: McHenry | Site #: 4069 | Town:

¼: NE | Sec: 13 | TWP: 44N | Range: 8E

Street: 2320 Colby | Street View: ☐

Industrial/Commercial Complex w/3 or more Bldgs.: ☐

FARMSTEAD ☐

House: ☒ 2 Houses ☐ 1 Major Barn ☐ 2 Mjr Barns ☐ 3 Mjr Barns ☐ Corn Cribs, 1: ☐, 2: ☐, 3+: ☐

Garage: ☒ Mach. Shed ☐ Grainery ☐ Smokehouse ☐ Summer Kitchen ☐ Silo ☐ Windmill ☐

Grain Bins ☐ Pump House ☐ Hog Houses ☐ Chicken Coop ☐ Outhouse ☒ Mobile Homes ☐

Sheds, 1-3: ☐ 3+: ☐ Metal Bldgs ☐ Comments



FRAME# 26 | Pres. Funct.: Cottage | Same ? ☒

Residence: ☒ Outbuilding ☐ Public ☐ Commercial ☐ Barn ☐ Industrial ☐ Structural ☐ Religious ☐

Deteriorated ☐ Abandoned ☐ Lrg ☐ Md ☒ Sml ☐

1 | 1 | 1 | 1 or: | Stories, 1: ☐ 1-½: ☒ 2: ☐ 2+: ☐

Frame: ☒ Masonry ☐ Pole ☐ Log ☐ Other:

Clpbd ☐ Weathrbd ☐ Vert ☐ Wd. Shngl ☐ Brick ☐ Stone ☐ Block ☐ Metal ☐ Asbestos ☒ Vinyl ☐ Tar Ppr ☐ Fake Brick

Brick ☐ Stone ☐ Block ☒ Poured or Stucco ☐ Tile ☐

Gable: ☒ Hipped ☐ Flat ☐ Mansard ☐ Other:

Asphalt Shngl ☒ Metal ☐ Wood Shngl ☐ Other:

Good ☐ Fair ☒ Attr ☐ Vy Atld ☐ Add., Major ☐ Minor ☐

1700-1799 ☐ 1800-1859 ☐ 1860-1910 ☐ 1910-1945 ☒

Bibliography and further notes on Reverse

Surveyed by: Date:

■1 BUILDING 2■	
FRAME#	Pres. Funct.: Same ? ☐
Original Function	Residence ☐ Outbuilding ☐ Public ☐ Commercial ☐ Barn ☐ Industrial ☐ Structural ☐ Religious ☐
Condition/Use/Size	Deteriorated ☐ Abandoned ☐ Lrg ☐ Md ☐ Sm ☐
Building TYPE	or: Stories, 1: ☐ 1-½: ☐ 2: ☐ 2+: ☐
Structure	Frame ☐ Masonry ☐ Pole ☐ Log ☐ Other:
Siding material	Clpbd ☐ Weathrbd ☐ Vert ☐ Wd. Shngl ☐ Brick ☐ Stone ☐ Block ☐ Metal ☐ Asbestos ☐ Vinyl ☐ Tar Ppr ☐
Foundation	Brick ☐ Stone ☐ Block ☐ Poured or Stucco ☐ Tile ☐
Roof	Gable ☐ Hipped ☐ Flat ☐ Mansard ☐ Other:
Roof Material	Asphalt Shngl ☐ Metal ☐ Wood Shngl ☐ Other:
Integrity	Good ☐ Fair ☐ Attr ☐ Vy Atld ☐ Add., Major ☐ Minor ☐
Period	1700-1799 ☐ 1800-1859 ☐ 1860-1910 ☐ 1910-1945 ☐
BUILDING 3	or: Note:
BUILDING 4	or: Note:

IL 422-0485

ILLINOIS RURAL SURVEY

County: McHenry | Site #: 4070 | Town:

¼: NW | Sec: 18 | TWP: 44N | Range: 9E

Street: 2918 S. Colby | Street View: ☐

Industrial/Commercial Complex w/3 or more Bldgs.: ☐

FARMSTEAD ☐

House: ☒ 2 Houses ☐ 1 Major Barn ☐ 2 Mjr Barns ☐ 3 Mjr Barns ☐ Corn Cribs, 1: ☐, 2: ☐, 3+: ☐

Garage: ☐ Mach. Shed ☐ Grainery ☐ Smokehouse ☐ Summer Kitchen ☐ Silo ☐ Windmill ☐

Grain Bins ☐ Pump House ☐ Hog Houses ☐ Chicken Coop ☐ Outhouse ☐ Mobile Homes ☐

Sheds, 1-3 ☐ 3+: ☐ Metal Bldgs. ☐ Comments:



FRAME# 27 | Pres. Funct.: Cottage | Same ? ☒

Residence: ☒ Outbuilding ☐ Public ☐ Commercial ☐ Barn ☐ Industrial ☐ Structural ☐ Religious ☐

Deteriorated ☐ Abandoned ☐ Lrg ☐ Md ☒ Sml ☐

1 | 1 | 1 | 1 or: | Stories, 1: ☐ 1-½: ☐ 2: ☐ 2+: ☐

Frame: ☒ Masonry ☐ Pole ☐ Log ☐ Other:

Clpbd ☐ Weathrbd ☐ Vert ☐ Wd. Shngl ☐ Brick ☐ Stone ☐ Block ☐ Metal ☒ Asbestos ☐ Vinyl ☐ Tar Ppr ☐

Brick ☐ Stone ☐ Block ☐ Poured or Stucco ☐ Tile ☐

Gable: ☒ Hipped ☐ Flat ☐ Mansard ☐ Other:

Asphalt Shngl ☒ Metal ☐ Wood Shngl ☐ Other:

Good ☐ Fair ☐ Attr ☒ Vy Atld ☐ Add., Major ☒ Minor ☐

1700-1799 ☐ 1800-1859 ☐ 1860-1910 ☐ 1910-1945 ☒

Bibliography and further notes on Reverse

Surveyed by: Date:

■1 BUILDING 2■	
FRAME#	Pres. Funct.: Same ? ☐
Original Function	Residence ☐ Outbuilding ☐ Public ☐ Commercial ☐ Barn ☐ Industrial ☐ Structural ☐ Religious ☐
Condition/Use/Size	Deteriorated ☐ Abandoned ☐ Lrg ☐ Md ☐ Sm ☐
Building TYPE	or: Stories, 1: ☐ 1-½: ☐ 2: ☐ 2+: ☐
Structure	Frame ☐ Masonry ☐ Pole ☐ Log ☐ Other:
Siding material	Clpbd ☐ Weathrbd ☐ Vert ☐ Wd. Shngl ☐ Brick ☐ Stone ☐ Block ☐ Metal ☐ Asbestos ☐ Vinyl ☐ Tar Ppr ☐
Foundation	Brick ☐ Stone ☐ Block ☐ Poured or Stucco ☐ Tile ☐
Roof	Gable ☐ Hipped ☐ Flat ☐ Mansard ☐ Other
Roof Material	Asphalt Shngl ☐ Metal ☐ Wood Shngl ☐ Other
Integrity	Good ☐ Fair ☐ Attr ☐ Vy Atld ☐ Add., Major ☐ Minor ☐
Period	1700-1799 ☐ 1800-1859 ☐ 1860-1910 ☐ 1910-1945 ☐
BUILDING 3	or: Note:
BUILDING 4	or: Note:

IL 422-0485

ILLINOIS RURAL SURVEY

County: McHenry | Site #: 4071 | Town:

¼: NW | Sec: 18 | TWP: 44N | Range: 9E

Street: 2512 Colby | Street View: X

Industrial/Commercial Complex w/3 or more Bldgs.: ☐

FARMSTEAD ☐

House: X | 2 Houses: ☐ | 1 Major Barn: ☐ | 2 Mjr Barns: ☐ | 3 Mjr Barns: ☐ | Corn Cribs, 1: ☐, 2: ☐, 3+: ☐

Garage: X | Mach. Shed: ☐ | Granary: ☐ | Smokehouse: ☐ | Summer Kitchen: ☐ | Silo: ☐ | Windmill: ☐

Grain Bins: ☐ | Pump House: ☐ | Hog Houses: ☐ | Chicken Coop: ☐ | Outhouse: ☐ | Mobile Homes: ☐

Sheds, 1-3: ☐ 3+: ☐ | Metal Bldgs: ☐ | Comments:



BUILDING 2	
FRAME# 28	Pres. Funct.: Cottage — Same? X
Residence: X	Outbuilding: ☐ Public: ☐ Commercial: ☐ Barn: ☐ Industrial: ☐ Structural: ☐ Religious: ☐
Deteriorated: ☐	Abandoned: ☐ Lrg: ☐ Md: ☐ Sml: ☐
	or: Stories: 1: X 1-½: ☐ 2: ☐ 2+: ☐
Frame: X	Masonry: ☐ Pole: ☐ Log: ☐ Other:
Clpbd: X	Weatherbd: X Vert: ☐ Wd. Shngl: ☐ Brick: ☐ Stone: ☐ Block: ☐ Metal: ☐ Asbestos: X Vinyl: ☐ Tar Ppr: ☐
Brick: ☐	Stone: ☐ Block: ☐ Poured or Stucco: ☐ Tile: ☐ Stilts?
Gable: X	Hipped: ☐ Flat: ☐ Mansard: ☐ Other:
Asphalt Shngl: X	Metal: ☐ Wood Shngl: ☐ Other:
Good: ☐	Fair: X Altr: ☐ Vy Atld: ☐ Add., Major: X Minor: ☐
1700-1799: ☐	1800-1859: ☐ 1860-1910: ☐ 1910-1945: X

Bibliography and further notes on Reverse

Surveyed by: ____ Date: ____

BUILDING 2	
FRAME#	Pres. Funct.: ____ Same? ☐
Original Function	Residence: ☐ Outbuilding: ☐ Public: ☐ Commercial: ☐ Barn: ☐ Industrial: ☐ Structural: ☐ Religious: ☐
Condition/use/size	Deteriorated: ☐ Abandoned: ☐ Lrg: ☐ Md: ☐ Sml: ☐
Building TYPE	or: Stories: 1: ☐ 1-½: ☐ 2: ☐ 2+: ☐
Structure	Frame: ☐ Masonry: ☐ Pole: ☐ Log: ☐ Other:
Siding material	Clpbd: ☐ Weatherbd: ☐ Vert: ☐ Wd. Shngl: ☐ Brick: ☐ Stone: ☐ Block: ☐ Metal: ☐ Asbestos: ☐ Vinyl: ☐ Tar Ppr: ☐
Foundation	Brick: ☐ Stone: ☐ Block: ☐ Poured or Stucco: ☐ Tile: ☐
Roof	Gable: ☐ Hipped: ☐ Flat: ☐ Mansard: ☐ Other:
Roof Material	Asphalt Shngl: ☐ Metal: ☐ Wood Shngl: ☐ Other:
Integrity	Good: ☐ Fair: ☐ Altr: ☐ Vy Atld: ☐ Add., Major: ☐ Minor: ☐
Period	1700-1799: ☐ 1800-1859: ☐ 1860-1910: ☐ 1910-1945: ☐
BUILDING 3	or: Note:
BUILDING 4	or: Note:

IL 422-0465

ILLINOIS RURAL SURVEY

County: McHenry | Site #: 4072 | Town:

¼: NW | Sec: 18 | TWP: 44N | Range: 9E

Street: 2514 Colby | Street View: X

Industrial/Commercial Complex w/3 or more Bldgs.: ☐

FARMSTEAD ☐

House: X | 2 Houses: ☐ | 1 Major Barn: ☐ | 2 Mjr Barns: ☐ | 3 Mjr Barns: ☐ | Corn Cribs, 1: ☐, 2: ☐, 3+: ☐

Garage: X | Mach. Shed: ☐ | Granary: ☐ | Smokehouse: ☐ | Summer Kitchen: ☐ | Silo: ☐ | Windmill: ☐

Grain Bins: ☐ | Pump House: ☐ | Hog Houses: ☐ | Chicken Coop: ☐ | Outhouse: ☐ | Mobile Homes: ☐

Sheds, 1-3: ☐ 3+: ☐ | Metal Bldgs: ☐ | Comments:



BUILDING 2	
FRAME# 29	Pres. Funct.: Cottage — Same? X
Residence: X	Outbuilding: ☐ Public: ☐ Commercial: ☐ Barn: ☐ Industrial: ☐ Structural: ☐ Religious: ☐
Deteriorated: ☐	Abandoned: ☐ Lrg: ☐ Md: X Sml: ☐
	or: Stories: 1: ☐ 1-½: X 2: ☐ 2+: ☐
Frame: X	Masonry: ☐ Pole: ☐ Log: ☐ Other:
Clpbd: ☐	Weatherbd: ☐ Vert: ☐ Wd. Shngl: ☐ Brick: ☐ Stone: ☐ Block: ☐ Metal: X Asbestos: ☐ Vinyl: ☐ Tar Ppr: ☐
Brick: ☐	Stone: ☐ Block: ☐ Poured or Stucco: ☐ Tile: ☐
Gable: X	Hipped: ☐ Flat: ☐ Mansard: ☐ Other:
Asphalt Shngl: X	Metal: ☐ Wood Shngl: ☐ Other:
Good: ☐	Fair: ☐ Altr: X Vy Atld: ☐ Add., Major: X Minor: X
1700-1799: ☐	1800-1859: ☐ 1860-1910: ☐ 1910-1945: X

Bibliography and further notes on Reverse

Surveyed by: ____ Date: ____

BUILDING 2	
FRAME#	Pres. Funct.: ____ Same? ☐
Original Function	Residence: ☐ Outbuilding: ☐ Public: ☐ Commercial: ☐ Barn: ☐ Industrial: ☐ Structural: ☐ Religious: ☐
Condition/use/size	Deteriorated: ☐ Abandoned: ☐ Lrg: ☐ Md: ☐ Sml: ☐
Building TYPE	or: Stories: 1: ☐ 1-½: ☐ 2: ☐ 2+: ☐
Structure	Frame: ☐ Masonry: ☐ Pole: ☐ Log: ☐ Other:
Siding material	Clpbd: ☐ Weatherbd: ☐ Vert: ☐ Wd. Shngl: ☐ Brick: ☐ Stone: ☐ Block: ☐ Metal: ☐ Asbestos: ☐ Vinyl: ☐ Tar Ppr: ☐
Foundation	Brick: ☐ Stone: ☐ Block: ☐ Poured or Stucco: ☐ Tile: ☐
Roof	Gable: ☐ Hipped: ☐ Flat: ☐ Mansard: ☐ Other:
Roof Material	Asphalt Shngl: ☐ Metal: ☐ Wood Shngl: ☐ Other:
Integrity	Good: ☐ Fair: ☐ Altr: ☐ Vy Atld: ☐ Add., Major: ☐ Minor: ☐
Period	1700-1799: ☐ 1800-1859: ☐ 1860-1910: ☐ 1910-1945: ☐
BUILDING 3	or: Note:
BUILDING 4	or: Note:

IL 422-0465

ILLINOIS RURAL SURVEY

County: McHenry | Site #: 4023 | Town:
¼: NW | Sec: 18 | TWP: 44N | Range: 9E
Street: 2520 Colby | Street View: ✓
Industrial/Commercial Complex w/3 or more Bldgs.: ☐

FARMSTEAD [ ]
House: ☑ 2 Houses: ☐ 1 Major Barn: ☐ 2 Mjr Barns: ☐ 3 Mjr Barns: ☐ Corn Cribs, 1: ☐, 2: ☐, 3+: ☐
Garage: ☑ Mach. Shed: ☐ Grainery: ☐ Smokehouse: ☐ Summer Kitchen: ☐ Silo: ☐ Windmill: ☐
Grain Bins: ☐ Pump House: ☐ Hog Houses: ☐ Chicken Coop: ☐ Outhouse: ☑ Mobile Homes: ☐
Sheds, 1-3: ☐ 3+: ☐ Metal Bldgs: ☐ Comments:



FRAME# 30	Pres. Funct.: Cottage	Same ? ✓	#1 BUILDING 2#	FRAME#	Pres. Funct.:	Same ? ☐
Residence: ☑ Outbuilding: ☐ Public: ☐ Commercial: ☐ Barn: ☐ Industrial: ☐ Structural: ☐ Religious: ☐			Original Function	Residence: ☐ Outbuilding: ☐ Public: ☐ Commercial: ☐ Barn: ☐ Industrial: ☐ Structural: ☐ Religious: ☐		
Deteriorated: ☐ Abandoned: ☐ Lrg: ☐ Md: ✓ Sml: ☐			Condition/usefulness	Deteriorated: ☐ Abandoned: ☐ Lrg: ☐ Md: ☐ Sm: ☐		
☐☐☐☐ or:	Stories: 1: ✓ 1-½: ☐ 2: ☐ 2+: ☐		Building TYPE	☐☐☐☐ or	Stories: 1: ☐ 1-½: ☐ 2: ☐ 2+: ☐	
Frame: ✓ Masonry: ☐ Pole: ☐ Log: ☐ Other:			Structure	Frame: ☐ Masonry: ☐ Pole: ☐ Log: ☐ Other:		
Clpbd: ☐ Weathrbd: ✓ Vert: ☐ Wd. Shngl: ☐ Brick: ☐ Stone: ☐ Block: ☐ Metal: ☐ Asbestos: ☐ Vinyl: ☐ Tar Ppr: ☐			Siding material	Clpbd: ☐ Weathrbd: ☐ Vert: ☐ Wd. Shngl: ☐ Brick: ☐ Stone: ☐ Block: ☐ Metal: ☐ Asbestos: ☐ Vinyl: ☐ Tar Ppr: ☐		
Brick: ☐ Stone: ☐ Block: ✓ Poured or Stucco: ☐ Tile: ☐			Foundation	Brick: ☐ Stone: ☐ Block: ☐ Poured or Stucco: ☐ Tile: ☐		
Gable: ✓ Hipped: ☐ Flat: ☐ Mansard: ☐ Other:			Roof	Gable: ☐ Hipped: ☐ Flat: ☐ Mansard: ☐ Other:		
Asphalt Shngl: ☐ Metal: ✓ Wood Shngl: ☐ Other:			Roof Material	Asphalt Shngl: ☐ Metal: ☐ Wood Shngl: ☐ Other:		
Good: ✓ Fair: ☐ Altr: ☐ Vy Altd: ☐ Add., Major: ☐ Minor: ☐			Integrity	Good: ☐ Fair: ☐ Altr: ☐ Vy Altd: ☐ Add., Major: ☐ Minor: ☐		
1700-1799: ☐ 1800-1859: ☐ 1860-1910: ☐ 1910-1945: ✓			Period	1700-1799: ☐ 1800-1859: ☐ 1860-1910: ☐ 1910-1945: ☐		
Bibliography and further notes on Reverse			BUILDING 3	☐☐☐☐ or:	Note:	
Surveyed by: Date			BUILDING 4	☐☐☐☐ or	Note:	

IL 422-6465

ILLINOIS RURAL SURVEY

County: McHenry | Site #: 4024 | Town
¼: NW | Sec: 18 | TWP: 44N | Range: 9E
Street: 2522 Colby | Street View: ✓
Industrial/Commercial Complex w/3 or more Bldgs.: ☐

FARMSTEAD [ ]
House: ☑ 2 Houses: ☐ 1 Major Barn: ☐ 2 Mjr Barns: ☐ 3 Mjr Barns: ☐ Corn Cribs, 1: ☐, 2: ☐, 3+: ☐
Garage: ☑ Mach. Shed: ☐ Grainery: ☐ Smokehouse: ☐ Summer Kitchen: ☐ Silo: ☐ Windmill: ☐
Grain Bins: ☐ Pump House: ☐ Hog Houses: ☐ Chicken Coop: ☐ Outhouse: ☐ Mobile Homes: ☐
Sheds, 1-3: ☐ 3+: ☐ Metal Bldgs: ☐ Comments:



FRAME# 31	Pres. Funct.: Cottage	Same ? ✓	#1 BUILDING 2#	FRAME#	Pres. Funct.:	Same ? ☐
Residence: ☑ Outbuilding: ☐ Public: ☐ Commercial: ☐ Barn: ☐ Industrial: ☐ Structural: ☐ Religious: ☐			Original Function	Residence: ☐ Outbuilding: ☐ Public: ☐ Commercial: ☐ Barn: ☐ Industrial: ☐ Structural: ☐ Religious: ☐		
Deteriorated: ☐ Abandoned: ☐ Lrg: ☐ Md: ✓ Sml: ☐			Condition/usefulness	Deteriorated: ☐ Abandoned: ☐ Lrg: ☐ Md: ☐ Sm: ☐		
☐☐☐☐ or:	Stories: 1: ☐ 1-½: ✓ 2: ☐ 2+: ☐		Building TYPE	☐☐☐☐ or	Stories: 1: ☐ 1-½: ☐ 2: ☐ 2+: ☐	
Frame: ✓ Masonry: ☐ Pole: ☐ Log: ☐ Other:			Structure	Frame: ☐ Masonry: ☐ Pole: ☐ Log: ☐ Other:		
Clpbd: ☐ Weathrbd: ✓ Vert: ☐ Wd. Shngl: ☐ Brick: ☐ Stone: ☐ Block: ☐ Metal: ☐ Asbestos: ☐ Vinyl: ☐ Tar Ppr: ☐			Siding material	Clpbd: ☐ Weathrbd: ☐ Vert: ☐ Wd. Shngl: ☐ Brick: ☐ Stone: ☐ Block: ☐ Metal: ☐ Asbestos: ☐ Vinyl: ☐ Tar Ppr: ☐		
Brick: ☐ Stone: ☐ Block: ☐ Poured or Stucco: ☐ Tile: ☐			Foundation	Brick: ☐ Stone: ☐ Block: ☐ Poured or Stucco: ☐ Tile: ☐		
Gable: ✓ Hipped: ☐ Flat: ☐ Mansard: ☐ Other:			Roof	Gable: ☐ Hipped: ☐ Flat: ☐ Mansard: ☐ Other:		
Asphalt Shngl: ✓ Metal: ☐ Wood Shngl: ☐ Other:			Roof Material	Asphalt Shngl: ☐ Metal: ☐ Wood Shngl: ☐ Other:		
Good: ☐ Fair: ✓ Altr: ☐ Vy Altd: ☐ Add., Major: ☐ Minor: ☐			Integrity	Good: ☐ Fair: ☐ Altr: ☐ Vy Altd: ☐ Add., Major: ☐ Minor: ☐		
1700-1799: ☐ 1800-1859: ☐ 1860-1910: ☐ 1910-1945: ✓			Period	1700-1799: ☐ 1800-1859: ☐ 1860-1910: ☐ 1910-1945: ☐		
Bibliography and further notes on Reverse			BUILDING 3	☐☐☐☐ or:	Note:	
Surveyed by: Date:			BUILDING 4	☐☐☐☐ or:	Note:	

IL 422-6465

ILLINOIS RURAL SURVEY

County: McHenry	Site #: 4075	Town:	
¼: NW	Sec: 18	TWP: 44N	Range: 9E
Street: ~~2533~~ Colby		Street View: X	

Industrial/Commercial Complex w/3 or more Bldgs.: ☐

FARMSTEAD ☐

House: ☐ 2 Houses: ☐ 1 Major Barn: ☐ 2 Mjr Barns: ☐ 3 Mjr Barns: ☐ Corn Cribs, 1: ☐, 2: ☐, 3+: ☐
Garage: ☐ Mach. Shed: ☐ Grainery: ☐ Smokehouse: ☐ Summer Kitchen ☐ Silo: ☐ Windmill: ☐
Grain Bins: ☐ Pump House ☐ Hog Houses ☐ Chicken Coop. ☐ Outhouse ☐ Mobile Homes ☐
Sheds, 1-3: ☐ 3+: ☐ Metal Bldgs: ☐ Comments:



FRAME# 32	Pres. Funct.: Residence	Same ? X	■1 BUILDING 2■
Residence: X Outbuilding ☐ Public: ☐ Commercial ☐ Barn: ☐ Industrial: ☐ Structural ☐ Religious ☐			Original Function
Deteriorated: ☐ Abandoned: ☐ Lrg ☐ Md X Sml ☐			Condition/use/size
1 1 1 or:	Stories, 1: ☐ 1-½: X 2: ☐ 2+ ☐		Building TYPE
Frame X Masonry ☐ Pole ☐ Log ☐ Other			Structure
Clpbd: ☐ Weathrbd: X Vert: ☐ Wd. Shngl: ☐ Brick: ☐ Stone: ☐ Block: ☐ Metal: X Asbestos: ☐ Vinyl ☐ Tar Ppr: ☐			Siding material
Brick: ☐ Stone: ☐ Block: ☐ Poured or Stucco: ☐ Tile: ☐			Foundation
Gable: X Hipped: ☐ Flat: ☐ Mansard: ☐ Other:			Roof
Asphalt Shngl: X Metal: ☐ Wood Shngl: ☐ Other:			Roof Material
Good: ☐ Fair: X Altr: ☐ Vy Altd: ☐ Add., Major: ☐ Minor: ☐			Integrity
1700-1799: ☐ 1800-1859: ☐ 1860-1910: ☐ 1910-1945: X			Period
Bibliography and further notes on Reverse			BUILDING 3
Surveyed by: Date:			BUILDING 4

FRAME#	Pres. Funct.:	Same ? ☐
Residence ☐ Outbuilding ☐ Public ☐ Commercial ☐ Barn ☐ Industrial ☐ Structural ☐ Religious ☐		
Deteriorated ☐ Abandoned ☐ Lrg ☐ Md ☐ Sml ☐		
or	Stories, 1: ☐ 1-½: ☐ 2: ☐ 2+: ☐	
Frame ☐ Masonry ☐ Pole ☐ Log ☐ Other		
Clpbd. ☐ Weathrbd. ☐ Vert. ☐ Wd. Shngl ☐ Brick ☐ Stone ☐ Block ☐ Metal ☐ Asbestos ☐ Vinyl ☐ Tar Ppr ☐		
Brick ☐ Stone ☐ Block ☐ Poured or Stucco ☐ Tile ☐		
Gable ☐ Hipped ☐ Flat ☐ Mansard ☐ Other		
Asphalt Shngl ☐ Metal ☐ Wood Shngl ☐ Other		
Good ☐ Fair ☐ Altr ☐ Vy Altd ☐ Add., Major ☐ Minor ☐		
1700-1799 ☐ 1800-1859 ☐ 1860-1910 ☐ 1910-1945 ☐		
or	Note:	
or	Note:	

IL 422-0465

ILLINOIS RURAL SURVEY

County: McHenry	Site #: 4076	Town:	
¼: NE	Sec: 13	TWP: 44N	Range: 8E
Street: Stillings		Street View: X	

Industrial/Commercial Complex w/3 or more Bldgs.: ☐

FARMSTEAD ☐

House: X 2 Houses: ☐ 1 Major Barn ☐ 2 Mjr Barns ☐ 3 Mjr Barns ☐ Corn Cribs, 1: ☐, 2: ☐, 3+ ☐
Garage: ☐ Mach. Shed: ☐ Grainery: ☐ Smokehouse: ☐ Summer Kitchen ☐ Silo: ☐ Windmill: ☐
Grain Bins: ☐ Pump House: ☐ Hog Houses: ☐ Chicken Coop. ☐ Outhouse ☐ Mobile Homes: ☐
Sheds, 1-3: ☐ 3+: ☐ Metal Bldgs: ☐ Comments:



FRAME# 33	Pres. Funct.: Outbldg	Same ? X	■1 BUILDING 2■
Residence: X Outbuilding ☐ Public: ☐ Commercial ☐ Barn: ☐ Industrial ☐ Structural ☐ Religious ☐			Original Function
Deteriorated: ☐ Abandoned: ☐ Lrg ☐ Md ☐ Sml ☐ X			Condition/use/size
1 1 1 or:	Stories, 1: X 1-½: ☐ 2: ☐ 2+ ☐		Building TYPE
Frame X Masonry: ☐ Pole: ☐ Log ☐ Other			Structure
Clpbd: ☐ Weathrbd: X Vert: ☐ Wd. Shngl: ☐ Brick: ☐ Stone: ☐ Block: ☐ Metal: ☐ Asbestos ☐ Vinyl ☐ Tar Ppr: ☐			Siding material
Brick: ☐ Stone: ☐ Block: ☐ Poured or Stucco: ☐ Tile: ☐			Foundation
Gable: X Hipped ☐ Flat ☐ Mansard ☐ Other			Roof
Asphalt Shngl: X Metal: ☐ Wood Shngl: ☐ Other			Roof Material
Good: X Fair: ☐ Altr: ☐ Vy Altd: ☐ Add., Major: ☐ Minor: X			Integrity
1700-1799: ☐ 1800-1859: ☐ 1860-1910: ☐ 1910-1945: X			Period
Bibliography and further notes on Reverse			BUILDING 3
Surveyed by: Date:			BUILDING 4

FRAME#	Pres. Funct.:	Same ? ☐
Residence ☐ Outbuilding ☐ Public ☐ Commercial ☐ Barn ☐ Industrial ☐ Structural ☐ Religious ☐		
Deteriorated ☐ Abandoned ☐ Lrg ☐ Md ☐ Sml ☐		
or	Stories, 1: ☐ 1-½: ☐ 2: ☐ 2+: ☐	
Frame ☐ Masonry ☐ Pole ☐ Log ☐ Other		
Clpbd. ☐ Weathrbd. ☐ Vert. ☐ Wd. Shngl ☐ Brick ☐ Stone ☐ Block ☐ Metal ☐ Asbestos ☐ Vinyl ☐ Tar Ppr ☐		
Brick ☐ Stone ☐ Block ☐ Poured or Stucco ☐ Tile ☐		
Gable ☐ Hipped ☐ Flat ☐ Mansard ☐ Other		
Asphalt Shngl ☐ Metal ☐ Wood Shngl ☐ Other		
Good ☐ Fair ☐ Altr ☐ Vy Altd ☐ Add., Major ☐ Minor ☐		
1700-1799 ☐ 1800-1859 ☐ 1860-1910 ☐ 1910-1945 ☐		
or	Note:	
or	Note:	

IL 422-0465

ILLINOIS RURAL SURVEY

County: McHenry | Site #: 4077 | Town:

¼: NE | Sec: 13 | TWP: 44N | Range: 8E

Street: 2112 Dillling | Street View: 7

Industrial/Commercial Complex w/3 or more Bldgs.: ☐



FARMSTEAD ☐

House: ☒ 2 Houses: ☐ 1 Major Barn: ☐ 2 Mj Barns: ☐ 3 Mj Barns: ☐ Corn Cribs, 1: ☐, 2: ☐, 3+: ☐

Garage: ☒ Mach. Shed: ☐ Grainary: ☐ Smokehouse: ☐ Summer Kitchen: ☐ Silo: ☐ Windmill: ☐

Grain Bins: ☐ Pump House: ☐ Hog Houses: ☐ Chicken Coop: ☐ Outhouse: ☐ Mobile Homes: ☐

Sheds, 1-3: ☐ 3+: ☐ Metal Bldgs: ☐ Comments: _____

FRAME# 34	Pres. Funct.: Cottage	Same ? ☒	#1 BUILDING 2#
Residence ☒ Outbuilding ☐ Public ☐ Commercial ☐ Barn ☐ Industrial ☐ Structural ☐ Religious ☐			Original Function
Deteriorated ☐ Abandoned ☐ Lrg ☐ Md ☒ Sml ☐			Condition/usesize
☐☐☐☐ or:	Stories, 1 ☒ 1-½: ☐ 2: ☐ 2+: ☐		Building TYPE
Frame ☒ Masonry: ☐ Pole: ☐ Log: ☐ Other:			Structure
Clpbd: ☐ Weatherbd: ☒ Vert: ☐ Wd. Shngl: ☐ Brick: ☐ Stone: ☐ Block: ☐ Metal: ☐ Asbestos: ☐ Vinyl: ☐ Tar Ppr: ☐			Siding material
Brick: ☐ Stone: ☐ Block: ☐ Poured or Stucco: ☐ Tile: ☐			Foundation
Gable: ☒ Hipped: ☐ Flat: ☐ Mansard: ☐ Other:			Roof
Asphalt Shngl: ☒ Metal: ☐ Wood Shngl: ☐ Other:			Roof Material
Good: ☐ Fair: ☒ Alt: ☒ Vy Alld: ☐ Add., Major: ☒ Minor: ☐			Integrity
1700-1799: ☐ 1800-1859: ☐ 1860-1910: ☐ 1910-1945: ☒ c.1922			Period
Bibliography and further notes on Reverse			BUILDING 3
Surveyed by: _____ Date: _____			BUILDING 4

FRAME# | Pres. Funct.: _____ Same ? ☐

Original Function: Residence ☐ Outbuilding ☐ Public ☐ Commercial ☐ Barn ☐ Industrial ☐ Structural ☐ Religious ☐

Condition/usesize: Deteriorated ☐ Abandoned ☐ Lrg ☐ Md ☐ Sml ☐

Building TYPE: ☐☐☐☐ or | Stories, 1: ☐ 1-½: ☐ 2: ☐ 2+: ☐

Structure: Frame ☐ Masonry ☐ Pole ☐ Log ☐ Other

Siding material: Clpbd ☐ Weatherbd ☐ Vert ☐ Wd. Shngl ☐ Brick ☐ Stone ☐ Block ☐ Metal ☐ Asbestos ☐ Vinyl ☐ Tar Ppr ☐

Foundation: Brick ☐ Stone ☐ Block ☐ Poured or Stucco ☐ Tile ☐

Roof: Gable ☐ Hipped ☐ Flat ☐ Mansard ☐ Other

Roof Material: Asphalt Shngl ☐ Metal ☐ Wood Shngl ☐ Other

Integrity: Good ☐ Fair ☐ Alt ☐ Vy Alld ☐ Add., Major ☐ Minor ☐

Period: 1700-1799 ☐ 1800-1859 ☐ 1860-1910 ☐ 1910-1945 ☐

BUILDING 3: ☐☐☐☐ or | Note:

BUILDING 4: ☐☐☐☐ or | Note:

R. 422-0465

ILLINOIS RURAL SURVEY

County: McHenry | Site #: 4078 | Town:

¼: NE | Sec: 13 | TWP: 44N | Range: 8E

Street: 2110 Dillling | Street View: 7

Industrial/Commercial Complex w/3 or more Bldgs.: ☐



FARMSTEAD ☐

House: ☐ 2 Houses: ☐ 1 Major Barn: ☐ 2 Mj Barns: ☐ 3 Mj Barns: ☐ Corn Cribs, 1: ☐, 2: ☐, 3+: ☐

Garage: ☐ Mach. Shed: ☐ Grainary: ☐ Smokehouse: ☐ Summer Kitchen: ☐ Silo: ☐ Windmill: ☐

Grain Bins: ☐ Pump House: ☐ Hog Houses: ☐ Chicken Coop: ☐ Outhouse: ☐ Mobile Homes: ☐

Sheds, 1-3: ☐ 3+: ☐ Metal Bldgs: ☐ Comments: _____

FRAME# 35	Pres. Funct.: Residence	Same ? ☒	#1 BUILDING 2#
Residence: ☐ Outbuilding: ☐ Public: ☐ Commercial: ☐ Barn: ☐ Industrial: ☐ Structural: ☐ Religious: ☐			Original Function
Deteriorated: ☐ Abandoned: ☐ Lrg: ☐ Md: ☐ Sml: ☐			Condition/usesize
☐☐☐☐ or:	Stories, 1 ☒ 1-½: ☐ 2: ☐ 2+: ☐		Building TYPE
Frame: ☒ Masonry: ☐ Pole: ☐ Log: ☐ Other:			Structure
Clpbd: ☐ Weatherbd: ☐ Vert: ☐ Wd. Shngl: ☐ Brick: ☐ Stone: ☐ Block: ☐ Metal: ☐ Asbestos: ☐ Vinyl: ☐ Tar Ppr: ☐			Siding material
Brick: ☐ Stone: ☐ Block: ☐ Poured or Stucco: ☐ Tile: ☐			Foundation
Gable: ☐ Hipped: ☐ Flat: ☐ Mansard: ☐ Other:			Roof
Asphalt Shngl: ☐ Metal: ☐ Wood Shngl: ☐ Other:			Roof Material
Good: ☐ Fair: ☐ Alt: ☐ Vy Alld: ☒ Add., Major: ☐ Minor: ☐			Integrity
1700-1799: ☐ 1800-1859: ☐ 1860-1910: ☐ 1910-1945: ☒ 1922			Period
Bibliography and further notes on Reverse			BUILDING 3
Surveyed by: _____ Date: _____			BUILDING 4

FRAME# | Pres. Funct.: _____ Same ? ☐

Original Function: Residence ☐ Outbuilding ☐ Public ☐ Commercial ☐ Barn ☐ Industrial ☐ Structural ☐ Religious ☐

Condition/usesize: Deteriorated ☐ Abandoned ☐ Lrg ☐ Md ☐ Sml ☐

Building TYPE: ☐☐☐☐ or | Stories, 1: ☐ 1-½: ☐ 2: ☐ 2+: ☐

Structure: Frame ☐ Masonry ☐ Pole ☐ Log ☐ Other

Siding material: Clpbd ☐ Weatherbd ☐ Vert ☐ Wd. Shngl ☐ Brick ☐ Stone ☐ Block ☐ Metal ☐ Asbestos ☐ Vinyl ☐ Tar Ppr ☐

Foundation: Brick ☐ Stone ☐ Block ☐ Poured or Stucco ☐ Tile ☐

Roof: Gable ☐ Hipped ☐ Flat ☐ Mansard ☐ Other

Roof Material: Asphalt Shngl ☐ Metal ☐ Wood Shngl ☐ Other

Integrity: Good ☐ Fair ☐ Alt ☐ Vy Alld ☐ Add., Major ☐ Minor ☐

Period: 1700-1799 ☐ 1800-1859 ☐ 1860-1910 ☐ 1910-1945 ☐

BUILDING 3: ☐☐☐☐ or | Note:

BUILDING 4: ☐☐☐☐ or | Note:

R. 422-0465

Owner says the whole area was
bought up by a bunch of Danes —
from a Danish Singing Society —
Owner of site 4077 was nephew of
"an original Dane." Says cottages were all 20x20 shacks

ILLINOIS RURAL SURVEY

County: McHenry	Site #: 4079	Town:	
¼: NE	Sec: 13	TWP: 44N	Range: SE
Street: 2108 Stillwell		Street View: ✓	

Industrial/Commercial Complex w/3 or more Bldgs: ☐ DeMarco Residence

FARMSTEAD ☐

House: ☒ 2 Houses: ☐ 1 Major Barn: ☐ 2 Mjr Barns: ☐ 3 Mjr Barns: ☐ Corn Cribs, 1: ☐, 2: ☐, 3+: ☐
Garage: ☒ Mach. Shed: ☐ Grainery: ☐ Smokehouse: ☐ Summer Kitchen: ☐ Silo: ☐ Windmill: ☐
Grain Bins: ☐ Pump House: ☐ Hog Houses: ☐ Chicken Coop: ☐ Outhouse: ☒ Mobile Homes: ☐
Sheds, 1-3: ☐ 3+: ☐ Metal Bldgs: ☐ Comments: _____

FRAME# 36	Pres. Funct.: Res	Same ? ☒	
Residence: ☒ Outbuilding: ☐ Public: ☐ Commercial: ☐ Barn: ☐ Industrial: ☐ Structural: ☐ Religious: ☐			
Deteriorated: ☐ Abandoned: ☐ Lrg: ☐ Md: ☒ Sml: ☐			
1 ~~0~~ 1 or:	Stories, 1: ☐ 1-½: ☒ 2: ~~☒~~ 2+: ☐		
Frame: ☒ Masonry: ☐ Pole: ☐ Log: ☐ Other: _____			
Clpbd: ☐ Weathrbd: ☐ Vert: ☒ Wd Shngl: ☐ Brick: ☐ Stone: ☐ Block: ☐ Metal: ☐ Asbstos: ☐ Vinyl: ☐ Tar Ppr: ☐			
Brick: ☐ Stone: ☐ Block: ☐ Poured or Stucco: ☐ Tile: ☐			
Gable: ☒ Hipped: ☐ Flat: ☐ Mansard: ☐ Other: _____			
Asphalt Shngl: ☒ Metal: ☐ Wood Shngl: ☐ Other: _____			
Good: ☐ Fair: ☐ Altr: ☐ Vy Altd: ☒ Add., Major: ☒ Minor: ☐			
1700-1799: ☐ 1800-1859: ☐ 1860-1910: ☐ 1910-1945: ☒			
Bibliography and further notes on Reverse			
Surveyed by: _____ Date: _____			

#1 BUILDING 2	FRAME#	Pres. Funct.:	Same ? ☐
Original Function	Residence: ☐ Outbuilding: ☐ Public: ☐ Commercial: ☐ Barn: ☐ Industrial: ☐ Structural: ☐ Religious: ☐		
Condition/use/size	Deteriorated: ☐ Abandoned: ☐ Lrg: ☐ Md: ☐ Sml: ☐		
Building TYPE	or:	Stories, 1: ☐ 1-½: ☐ 2: ☐ 2+: ☐	
Structure	Frame: ☐ Masonry: ☐ Pole: ☐ Log: ☐ Other: _____		
Siding material	Clpbd: ☐ Weathrbd: ☐ Vert: ☐ Wd Shngl: ☐ Brick: ☐ Stone: ☐ Block: ☐ Metal: ☐ Asbstos: ☐ Vinyl: ☐ Tar Ppr: ☐		
Foundation	Brick: ☐ Stone: ☐ Block: ☐ Poured or Stucco: ☐ Tile: ☐		
Roof	Gable: ☐ Hipped: ☐ Flat: ☐ Mansard: ☐ Other: _____		
Roof Material	Asphalt Shngl: ☐ Metal: ☐ Wood Shngl: ☐ Other: _____		
Integrity	Good: ☐ Fair: ☐ Altr: ☐ Vy Altd: ☐ Add., Major: ☐ Minor: ☐		
Period	1700-1799: ☐ 1800-1859: ☐ 1860-1910: ☐ 1910-1945: ☐		
BUILDING 3	or:	Note:	
BUILDING 4	or:	Note:	

IL 422-0465

ILLINOIS RURAL SURVEY

County: McHenry | Site #: 4080 | Town:
Qr: NE | Sec: 13 | TWP: 44N | Range: 8E
Street: 2104 Stilling | Street View: ✓

Industrial/Commercial Complex w/3 or more Bldgs: ☐

FARMSTEAD ☐
House: ✓ 2 Houses: ☐ 1 Major Barn: ☐ 2 Mjr Barns: ☐ 3 Mjr Barns: ☐ Corn Cribs, 1: ☐, 2: ☐, 3+: ☐
Garage: ☐ Mach. Shed: ☐ Granary: ☐ Smokehouse: ☐ Summer Kitchen: ☐ Silo: ☐ Windmill: ☐
Grain Bins: ☐ Pump House: ☐ Hog Houses: ☐ Chicken Coop: ☐ Outhouse: ☐ Mobile Homes: ☐
Sheds, 1-3: ☐ 3+: ☐ Metal Bldgs: ☐ Comments:



FRAME# 1	Pres. Funct.: Cottage	Same ? ✓	⇔1 BUILDING 2⇔ FRAME# / Pres. Funct.: / Same ? ☐
Residence: ✓ Outbuilding: ☐ Public: ☐ Commercial: ☐ Barn: ☐ Industrial: ☐ Structural: ☐ Religious: ☐			Original Function: Residence: ☐ Outbuilding: ☐ Public: ☐ Commercial: ☐ Barn: ☐ Industrial: ☐ Structural: ☐ Religious: ☐
Deteriorated: ☐ Abandoned: ☐ Lrg: ☐ Md: ☐ Sm: ✓			Condition/use/size: Deteriorated: ☐ Abandoned: ☐ Lrg: ☐ Md: ☐ Sm: ☐
✓ or:	Stories, 1: ✓ 1-½: ☐ 2: ☐ 2+: ☐		Building TYPE: or: / Stories, 1: ☐ 1-½: ☐ 2: ☐ 2+: ☐
Frame: ✓ Masonry: ☐ Pole: ☐ Log: ☐ Other:			Structure: Frame: ☐ Masonry: ☐ Pole: ☐ Log: ☐ Other:
Clpbd: ✓ Weathrbd: ☐ Vert: ☐ Wd. Shngl: ☐ Brick: ☐ Stone: ☐ Block: ☐ Metal: ☐ Asbestos: ☐ Vinyl: ☐ Tar Ppr: ☐			Siding material: Clpbd: ☐ Weathrbd: ☐ Vert: ☐ Wd. Shngl: ☐ Brick: ☐ Stone: ☐ Block: ☐ Metal: ☐ Asbestos: ☐ Vinyl: ☐ Tar Ppr: ☐
Brick: ☐ Stone: ☐ Block: ✓ Poured or Stucco: ☐ Tile: ☐			Foundation: Brick: ☐ Stone: ☐ Block: ☐ Poured or Stucco: ☐ Tile: ☐
Gable: ☐ Hipped: ✓ Flat: ☐ Mansard: ☐ Other:			Roof: Gable: ☐ Hipped: ☐ Flat: ☐ Mansard: ☐ Other:
Asphalt Shngl: ✓ Metal: ☐ Wood Shngl: ☐ Other:			Roof Material: Asphalt Shngl: ☐ Metal: ☐ Wood Shngl: ☐ Other:
Good: ✓ Fair: ☐ Altr: ☐ Vy Atld: ☐ Add., Major: ☐ Minor: ✓			Integrity: Good: ☐ Fair: ☐ Altr: ☐ Vy Atld: ☐ Add., Major: ☐ Minor: ☐
1700-1799: ☐ 1800-1859: ☐ 1860-1910: ☐ 1910-1945: ✓			Period: 1700-1799: ☐ 1800-1859: ☐ 1860-1910: ☐ 1910-1945: ☐
Bibliography and further notes on Reverse			BUILDING 3: or: Note:
Surveyed by: NEB	Date: 10/22/86		BUILDING 4: or: Note:

IL 422-0485

ILLINOIS RURAL SURVEY

County: McHenry | Site #: 4081 | Town: McHenry
Qr: NW | Sec: 1 | TWP: 45N | Range: 8E
Street: 3960 Bull Valley Rd | Street View: ✓

Industrial/Commercial Complex w/3 or more Bldgs: ☐

FARMSTEAD ☐
House: ✓ 2 Houses: ☐ 1 Major Barn: ☐ 2 Mjr Barns: ☐ 3 Mjr Barns: ☐ Corn Cribs, 1: ☐, 2: ☐, 3+: ☐
Garage: ✓ Mach. Shed: ☐ Granary: ☐ Smokehouse: ☐ Summer Kitchen: ☐ Silo: ☐ Windmill: ☐
Grain Bins: ☐ Pump House: ☐ Hog Houses: ☐ Chicken Coop: ☐ Outhouse: ☐ Mobile Homes: ☐
Sheds, 1-3: ☐ 3+: ☐ Metal Bldgs: ☐ Comments:



FRAME# 2	Pres. Funct.: Residence	Same ? ✓	⇔1 BUILDING 2⇔ FRAME# / Pres. Funct.: / Same ? ☐
Residence: ✓ Outbuilding: ☐ Public: ☐ Commercial: ☐ Barn: ☐ Industrial: ☐ Structural: ☐ Religious: ☐			Original Function: Residence: ☐ Outbuilding: ☐ Public: ☐ Commercial: ☐ Barn: ☐ Industrial: ☐ Structural: ☐ Religious: ☐
Deteriorated: ☐ Abandoned: ☐ Lrg: ☐ Md: ✓ Sm: ☐			Condition/use/size: Deteriorated: ☐ Abandoned: ☐ Lrg: ☐ Md: ☐ Sm: ☐
✓ or:	Stories, 1: ☐ 1-½: ✓ 2: ☐ 2+: ☐		Building TYPE: or: / Stories, 1: ☐ 1-½: ☐ 2: ☐ 2+: ☐
Frame: ✓ Masonry: ☐ Pole: ☐ Log: ☐ Other:			Structure: Frame: ☐ Masonry: ☐ Pole: ☐ Log: ☐ Other:
Clpbd: ☐ Weathrbd: ☐ Vert: ☐ Wd. Shngl: ☐ Brick: ☐ Stone: ☐ Block: ☐ Metal: ✓ Asbestos: ☐ Vinyl: ☐ Tar Ppr: ☐			Siding material: Clpbd: ☐ Weathrbd: ☐ Vert: ☐ Wd. Shngl: ☐ Brick: ☐ Stone: ☐ Block: ☐ Metal: ☐ Asbestos: ☐ Vinyl: ☐ Tar Ppr: ☐
Brick: ☐ Stone: ☐ Block: ✓ Poured or Stucco: ☐ Tile: ☐			Foundation: Brick: ☐ Stone: ☐ Block: ☐ Poured or Stucco: ☐ Tile: ☐
Gable: ✓ Hipped: ☐ Flat: ☐ Mansard: ☐ Other:			Roof: Gable: ☐ Hipped: ☐ Flat: ☐ Mansard: ☐ Other:
Asphalt Shngl: ✓ Metal: ☐ Wood Shngl: ☐ Other:			Roof Material: Asphalt Shngl: ☐ Metal: ☐ Wood Shngl: ☐ Other:
Good: ☐ Fair: ☐ Altr: ✓ Vy Atld: ✓ Add., Major: ✓ Minor: ☐			Integrity: Good: ☐ Fair: ☐ Altr: ☐ Vy Atld: ☐ Add., Major: ☐ Minor: ☐
1700-1799: ☐ 1800-1859: ☐ 1860-1910: ☐ 1910-1945: ✓			Period: 1700-1799: ☐ 1800-1859: ☐ 1860-1910: ☐ 1910-1945: ☐
Bibliography and further notes on Reverse			BUILDING 3: or: Note:
Surveyed by: NEB	Date: 10/22/86		BUILDING 4: or: Note:

IL 422-0485

ILLINOIS RURAL SURVEY

County: McHenry | Site #: 4082 | Town:
Qr: NW | Sec: 1 | TWP: 45N | Range: 8E
Street: 512 Bally Rd | Street View: ☒
Industrial/Commercial Complex w/3 or more Bldgs: ☐

FARMSTEAD ☐
House: ☐ 2 Houses: ☐ 1 Major Barn: ☐ 2 Mj Barns: ☐ 3 Mj Barns: ☐ Corn Cribs, 1: [ ], 2: [ ], 3+: [ ]
Garage: ☐ Mach. Shed: ☐ Grainery: ☐ Smokehouse: ☐ Summer Kitchen: ☐ Silo: [ ] Windmill: ☐
Grain Bins: ☐ Pump House: ☐ Hog Houses: ☐ Chicken Coop: ☐ Outhouse: ☐ Mobile Homes: [ ]
Sheds, 1-3: ☐ 3+: ☐ Metal Bldgs: ☐ Comments:



FRAME# 3	Pres. Funct.: Res	Same ? ☒	■1 BUILDING 2■
Residence: ☒ Outbuilding: ☐ Public: ☐ Commercial: ☐ Barn: ☐ Industrial: ☐ Structural: ☐ Religious: ☐			Original Function
Deteriorated: ☐ Abandoned: ☐ Lrg: ☐ Mg: ☒ Sml: ☐			Condition/Use/Size
1 1 0 3 or:	Stories, 1: ☐ 1-½: [ ] 2: ☒ 2+: ☐		Building TYPE
Frame: ☒ Masonry: ☐ Pole: ☐ Log: ☐ Other:			Structure
Clpbd: ☐ Weatherbd: ☐ Vert: ☐ Wd. Shngl: ☐ Brick: ☐ Stone: ☐ Block: ☐ Metal: ☒ Asbestos: ☐ Vinyl: ☐ Tar Ppr: ☐			Siding material
Brick: ☐ Stone: ☐ Block: ☐ Poured or Stucco: ☐ Tile: ☐			Foundation
Gable: ☒ Hipped: ☐ Flat: ☐ Mansard: ☐ Other:			Roof
Asphalt Shngl: ☒ Metal: ☐ Wood Shngl: ☐ Other:			Roof Material
Good: ☐ Fair: ☒ Altr: ☐ Vy Altd: ☐ Add., Major: ☐ Minor: [ ]			Integrity
1700-1799: ☐ 1800-1859: ☐ 1860-1916: ☐ 1916-1945: ☒			Period
Bibliography and further notes on Reverse			BUILDING 3
Surveyed by: NEB	Date: 10/22/84		BUILDING 4

FRAME# | Pres. Funct.: | Same ? ☐
Residence: ☐ Outbuilding: ☐ Public: ☐ Commercial: ☐ Barn: ☐ Industrial: ☐ Structural: ☐ Religious: ☐
Deteriorated: ☐ Abandoned: ☐ Lrg: ☐ Md: ☐ Sm: ☐
or: | Stories, 1: ☐ 1-½: ☐ 2: ☐ 2+: ☐
Frame: ☐ Masonry: ☐ Pole: ☐ Log: ☐ Other:
Clpbd: ☐ Weatherbd: ☐ Vert: ☐ Wd. Shngl: ☐ Brick: ☐ Stone: ☐ Block: ☐ Metal: ☐ Asbestos: ☐ Vinyl: ☐ Tar Ppr: ☐
Brick: ☐ Stone: ☐ Block: ☐ Poured or Stucco: ☐ Tile: ☐
Gable: ☐ Hipped: ☐ Flat: ☐ Mansard: ☐ Other:
Asphalt Shngl: ☐ Metal: ☐ Wood Shngl: ☐ Other
Integrity: Good: ☐ Fair: ☐ Altr: ☐ Vy Altd: ☐ Add., Major: ☐ Minor: ☐
Period: 1700-1799: ☐ 1800-1859: ☐ 1860-1916: ☐ 1916-1945: ☐
BUILDING 3: or: Note:
BUILDING 4: or: Note:

IL 422-0463

ILLINOIS RURAL SURVEY

County: McHenry | Site #: 4083 | Town: McHenry
Qr: NW | Sec: 1 | TWP: 45 N | Range: 8E
Street: 508 Bally | Street View: ☒
Industrial/Commercial Complex w/3 or more Bldgs: ☐

FARMSTEAD ☐
House: ☒ 2 Houses: ☐ 1 Major Barn: ☐ 2 Mj Barns: ☐ 3 Mj Barns: ☐ Corn Cribs, 1: [ ], 2: [ ], 3+: ☐
Garage: ☐ Mach. Shed: ☐ Grainery: ☐ Smokehouse: ☐ Summer Kitchen: ☐ Silo: ☐ Windmill: ☐
Grain Bins: ☐ Pump House: ☐ Hog Houses: ☐ Chicken Coop: ☐ Outhouse: ☐ Mobile Homes: ☐
Sheds, 1-3: ☐ 3+: ☐ Metal Bldgs: ☐ Comments:



FRAME# 4	Pres. Funct.: Res / Cottage	Same ? ☒	■1 BUILDING 2■
Residence: ☒ Outbuilding: [ ] Public: [ ] Commercial: [ ] Barn: [ ] Industrial: [ ] Structural: [ ] Religious: [ ]			Original Function
Deteriorated: ☐ Abandoned: [ ] Lrg: ☐ Md: ☒ Sml: [ ]			Condition/Use/Size
/ / / / or:	Stories, 1: ☒ 1-½: [ ] 2: [ ] 2+: [ ]		Building TYPE
Frame: ☒ Masonry: [ ] Pole: [ ] Log: [ ] Other:			Structure
Clpbd: ☐ Weatherbd: ☐ Vert: ☐ Wd. Shngl: ☐ Brick: ☐ Stone: ☐ Block: ☐ Metal: ☒ Asbestos: ☐ Vinyl: ☐ Tar Ppr: ☐			Siding material
Brick: ☐ Stone: ☐ Block: ☐ Poured or Stucco: ☐ Tile: ☐			Foundation
Gable: ☒ Hipped: ☐ Flat: ☐ Mansard: ☐ Other:			Roof
Asphalt Shngl: ☒ Metal: ☐ Wood Shngl: ☐ Other:			Roof Material
Good: ☐ Fair: ☐ Altr: ☒ Vy Altd: ☐ Add., Major: ☒ Minor: [ ]			Integrity
1700-1799: ☐ 1800-1859: ☐ 1860-1916: ☐ 1916-1945: ☒			Period
Bibliography and further notes on Reverse			BUILDING 3
Surveyed by: NEB	Date: 10/22/84		BUILDING 4

FRAME# | Pres. Funct.: | Same ? ☐
Residence: [ ] Outbuilding: [ ] Public: [ ] Commercial: [ ] Barn: [ ] Industrial: [ ] Structural: [ ] Religious: [ ]
Deteriorated: [ ] Abandoned: [ ] Lrg: [ ] Md: [ ] Sm: [ ]
or: | Stories, 1: [ ] 1-½: ☐ 2: ☐ 2+: ☐
Frame: [ ] Masonry: [ ] Pole: [ ] Log: [ ] Other:
Clpbd: [ ] Weatherbd: [ ] Vert: [ ] Wd. Shngl: [ ] Brick: [ ] Stone: [ ] Block: [ ] Metal: [ ] Asbestos: [ ] Vinyl: [ ] Tar Ppr: [ ]
Brick: [ ] Stone: [ ] Block: [ ] Poured or Stucco: [ ] Tile: [ ]
Gable: [ ] Hipped: [ ] Flat: [ ] Mansard: [ ] Other:
Asphalt Shngl: [ ] Metal: [ ] Wood Shngl: [ ] Other:
Integrity: Good: [ ] Fair: [ ] Altr: [ ] Vy Altd: [ ] Add., Major: [ ] Minor: [ ]
Period: 1700-1799: [ ] 1800-1859: [ ] 1860-1916: [ ] 1916-1945: [ ]
BUILDING 3: or: Note:
BUILDING 4: or: Note:

IL 422-0463

ILLINOIS RURAL SURVEY

County: McHenry | Site #: 4084 | Town: McHenry
¼: NW | Sec: 1 | TWP: 45N | Range: 8E
Street: 500 Bailey Rd | Street View: ☐
Industrial/Commercial Complex w/3 or more Bldgs.: ☐

FARMSTEAD [ ]
House: ☐ 2 Houses: ☒ 1 Major Barn: ☐ 2 Mjr Barns: ☐ 3 Mjr Barns: ☐ Corn Cribs, 1: ☐, 2: ☐, 3+: ☐
Garage: ☒ Mach. Shed: ☐ Grainery: ☐ Smokehouse: ☐ Summer Kitchen: [ ] Silo: [ ] Windmill: [ ]
Grain Bins: ☐ Pump House: ☐ Hog Houses: ☐ Chicken Coop: ☐ Outhouse: ☐ Mobile Homes: ☐
Sheds, 1-3: ☐ 3+: ☐ Metal Bldgs: ☐ Comments: BOAT HOUSE



FRAME# 5 | Pres. Funct.: Residence | Same? ☒

Residence: ☒ Outbuilding: ☐ Public: ☐ Commercial: ☐ Barn: [ ] Industrial: [ ] Structural: [ ] Religious: [ ]	#1 BUILDING 2	Original Function	Residence: ☒ Outbuilding: [ ] Public: [ ] Commercial: [ ] Barn: [ ] Industrial: [ ] Structural: [ ] Religious: [ ]
Deteriorated: ☐ Abandoned: ☐ Lrg: ☒ Md: ☐ Sml: ☐		Condition/usefulness	Deteriorated: [ ] Abandoned: [ ] Lrg: [ ] Md: [ ] Sm: ☐
1 0 4 or: Stories, 1: ☐ 1-½: ☐ 2: ☒ 2+: [ ]		Building TYPE	or: Stories, 1: ☐ 1-½: ☐ 2: ☐ 2+: ☐
Frame: ☒ Masonry: ☐ Pole: ☐ Log: ☐ Other:		Structure	Frame: [ ] Masonry: [ ] Pole: [ ] Log: [ ] Other:
Clpbd: ☐ Weathrbd: ☐ Vert: ☐ Wd. Shngl: ☐ Brick: [ ] Stone: ☐ Block: ☐ Metal: ☐ Asbestos: ☒ Vinyl: ☐ Tar Ppr: ☐		Siding material	Clpbd: [ ] Weathrbd: [ ] Vert: [ ] Wd. Shngl: ☐ Brick: ☐ Stone: [ ] Block: [ ] Metal: [ ] Asbestos: [ ] Vinyl: ☐ Tar Ppr: ☐
Brick: ☐ Stone: ☐ Block: ☐ Poured or Stucco: ☒ Tile: [ ]		Foundation	Brick: [ ] Stone: [ ] Block: [ ] Poured or Stucco: ☐ Tile: [ ]
Gable: ☐ Hipped: ☒ Flat: ☐ Mansard: ☐ Other:		Roof	Gable: ☐ Hipped: ☐ Flat: ☐ Mansard: ☐ Other:
Asphalt Shngl: ☒ Metal: ☐ Wood Shngl: ☐ Other:		Roof Material	Asphalt Shngl: ☐ Metal: ☐ Wood Shngl: ☐ Other:
Good: ☐ Fair: ☒ Altr: ☐ Vy Altd: ☐ Add., Major: ☐ Minor: ☐		Integrity	Good: [ ] Fair: [ ] Altr: [ ] Vy Altd: [ ] Add., Major: [ ] Minor: ☐
1700-1799: ☐ 1800-1859: ☐ 1860-1910: ☐ 1910-1945: ☒		Period	1700-1799: ☐ 1800-1859: ☐ 1860-1910: ☐ 1910-1945: ☐
Bibliography and further notes on Reverse		BUILDING 3	or: Note:
Surveyed by: MB Date: 10/22/84		BUILDING 4	or: Note:

IL 422-0465

ILLINOIS RURAL SURVEY

County: McHenry | Site #: 4085 | Town: McHenry
¼: NW | Sec: 1 | TWP: 45N | Range: 8E
Street: 2902 Bull Valley Rd | Street View: ☒
Industrial/Commercial Complex w/3 or more Bldgs.: ☐

FARMSTEAD [ ]
House: ☒ 2 Houses: ☐ 1 Major Barn: ☐ 2 Mjr Barns: ☐ 3 Mjr Barns: ☐ Corn Cribs, 1: [ ], 2: [ ], 3+: [ ]
Garage: [ ] Mach. Shed: ☐ Grainery: ☐ Smokehouse: ☐ Summer Kitchen: [ ] Silo: [ ] Windmill: [ ]
Grain Bins: ☐ Pump House: ☐ Hog Houses: ☐ Chicken Coop: ☐ Outhouse: ☐ Mobile Homes: [ ]
Sheds, 1-3: ☐ 3+: ☐ Metal Bldgs: ☐ Comments:



FRAME# 6 | Pres. Funct.: Cottage | Same? ☒

Residence: ☒ Outbuilding: ☐ Public: ☐ Commercial: ☐ Barn: ☐ Industrial: [ ] Structural: ☐ Religious: [ ]	#1 BUILDING 2	FRAME# / Original Function	Pres. Funct.: Same? ☐ / Residence: [ ] Outbuilding: [ ] Public: [ ] Commercial: [ ] Barn: [ ] Industrial: [ ] Structural: [ ] Religious: [ ]
Deteriorated: ☐ Abandoned: ☐ Lrg: ☐ Md: [ ] Sml: ☒		Condition/usefulness	Deteriorated: [ ] Abandoned: [ ] Lrg: ☐ Md: ☐ Sm: ☐
1 1 0 or: Stories, 1: ☒ 1-½: ☐ 2: ☐ 2+: [ ]		Building TYPE	or: Stories, 1: ☐ 1-½: ☐ 2: ☐ 2+: ☐
Frame: ☒ Masonry: ☐ Pole: ☐ Log: ☐ Other:		Structure	Frame: [ ] Masonry: [ ] Pole: [ ] Log: [ ] Other:
Clpbd: [ ] Weathrbd: ☒ Vert: ☐ Wd. Shngl: ☐ Brick: ☐ Stone: ☐ Block: ☐ Metal: ☐ Asbestos: ☐ Vinyl: ☐ Tar Ppr: ☐		Siding material	Clpbd: [ ] Weathrbd: [ ] Vert: [ ] Wd. Shngl: [ ] Brick: ☐ Stone: ☐ Block: ☐ Metal: ☐ Asbestos: ☐ Vinyl: ☐ Tar Ppr: ☐
Brick: ☐ Stone: ☐ Block: ☐ Poured or Stucco: ☐ Tile: ☐ Stilts		Foundation	Brick: ☐ Stone: ☐ Block: ☐ Poured or Stucco: ☐ Tile: ☐
Gable: ☐ Hipped: ☒ Flat: ☐ Mansard: ☐ Other:		Roof	Gable: ☐ Hipped: [ ] Flat: [ ] Mansard: ☐ Other:
Asphalt Shngl: ☒ Metal: ☐ Wood Shngl: ☐ Other:		Roof Material	Asphalt Shngl: ☐ Metal: ☐ Wood Shngl: ☐ Other:
Good: ☐ Fair: ☒ Altr: ☐ Vy Altd: ☐ Add., Major: ☐ Minor: ☐		Integrity	Good: [ ] Fair: [ ] Altr: [ ] Vy Altd: [ ] Add., Major: ☐ Minor: ☐
1700-1799: ☐ 1800-1859: ☐ 1860-1910: ☐ 1910-1945: ☒		Period	1700-1799: [ ] 1800-1859: ☐ 1860-1910: ☐ 1910-1945: ☐
Bibliography and further notes on Reverse		BUILDING 3	or: Note:
Surveyed by: MB Date: 10/22/86		BUILDING 4	or: Note:

IL 422-0465

ILLINOIS RURAL SURVEY

County: McHenry | Site #: 4086 | Town: McHenry
¼: NW | Sec: 1 | TWP: 45N | Range: 8E
Street: 2906 Bull Valley Rd | Street View: ✓
Industrial/Commercial Complex w/3 or more Bldgs.: ☐

FARMSTEAD ☐
House: ✓ 2 Houses: ☐ 1 Major Barn: ☐ 2 Mjr Barns: ☐ 3 Mjr Barns: ☐ Corn Cribs, 1: ☐, 2: ☐, 3+: ☐
Garage: ✓ Mach. Shed: ☐ Grainery: ☐ Smokehouse: ☐ Summer Kitchen: ☐ Silo: ☐ Windmill: ☐
Grain Bins: ☐ Pump House: ☐ Hog Houses: ☐ Chicken Coop: ☐ Outhouse: ☐ Mobile Homes: ☐
Sheds, 1-3: ☐ 3+: ☐ Metal Bldgs: ☐ Comments



FRAME# 7	Pres. Funct.: Cottage	Same ? ✓	■ BUILDING 2 ■ FRAME# / Pres. Funct. / Same ? ☐
Residence: ✓ Outbuilding: ☐ Public: ☐ Commercial: ☐ Barn: ☐ Industrial: ☐ Structural: ☐ Religious: ☐			Original Function: Residence: ☐ Outbuilding: ☐ Public: ☐ Commercial: ☐ Barn: ☐ Industrial: ☐ Structural: ☐ Religious: ☐
Deteriorated: ☐ Abandoned: ☐ Lrg: ☐ Md: ☐ Sm: ✓			Condition/use/size: Deteriorated: ☐ Abandoned: ☐ Lrg: ☐ Md: ☐ Sm: ☐
1 7 1 or:	Stories: 1: ✓ 1-½: ☐ 2: ☐ 2+: ☐		Building TYPE: or: / Stories: 1: ☐ 1-½: ☐ 2: ☐ 2+: ☐
Frame: ✓ Masonry: ☐ Pole: ☐ Log: ☐ Other:			Structure: Frame: ☐ Masonry: ☐ Pole: ☐ Log: ☐ Other:
Clpbd: ☐ Weathrbd: ☐ Vert: ☐ Wd. Shngl: ☐ Brick: ☐ Stone: ☐ Block: ☐ Metal: ☐ Asbestos: ✓ Vinyl: ☐ Tar Ppr: ☐			Siding material: Clpbd: ☐ Weathrbd: ☐ Vert: ☐ Wd. Shngl: ☐ Brick: ☐ Stone: ☐ Block: ☐ Metal: ☐ Asbestos: ☐ Vinyl: ☐ Tar Ppr: ☐
Brick: ☐ Stone: ☐ Block: ☐ Poured or Stucco: ☐ Tile: ☐			Foundation: Brick: ☐ Stone: ☐ Block: ☐ Poured or Stucco: ☐ Tile: ☐
Gable: ✓ Hipped: ☐ Flat: ☐ Mansard: ☐ Other:			Roof: Gable: ☐ Hipped: ☐ Flat: ☐ Mansard: ☐ Other:
Asphalt Shngl: ✓ Metal: ☐ Wood Shngl: ☐ Other:			Roof Material: Asphalt Shngl: ☐ Metal: ☐ Wood Shngl: ☐ Other:
Good: ☐ Fair: ✓ Altr: ☐ Vy Altd: ☐ Add., Major: ☐ Minor: ✓			Integrity: Good: ☐ Fair: ☐ Altr: ☐ Vy Altd: ☐ Add., Major: ☐ Minor: ☐
1700-1799: ☐ 1800-1859: ☐ 1860-1910: ☐ 1910-1945: ✓			Period: 1700-1799: ☐ 1800-1859: ☐ 1860-1910: ☐ 1910-1945: ☐
Bibliography and further notes on Reverse			BUILDING 3: or: Note:
Surveyed by: MB	Date: 10/22/84		BUILDING 4: or: Note:

IL 422-0465

ILLINOIS RURAL SURVEY

County: McHenry | Site #: 4087 | Town:
¼: NW | Sec: 22 | TWP: 45N | Range: 8E
Street: 4817 Flanders | Street View: ✓
Industrial/Commercial Complex w/3 or more Bldgs.: ☐

FARMSTEAD ☐
House: ✓ 2 Houses: ☐ 1 Major Barn: ☐ 2 Mjr Barns: ☐ 3 Mjr Barns: ☐ Corn Cribs, 1: ☐, 2: ☐, 3+: ☐
Garage: ✓ Mach. Shed: ☐ Grainery: ☐ Smokehouse: ☐ Summer Kitchen: ☐ Silo: ☐ Windmill: ☐
Grain Bins: ☐ Pump House: ☐ Hog Houses: ☐ Chicken Coop: ☐ Outhouse: ☐ Mobile Homes: ☐
Sheds, 1-3: ✓ 3+: ☐ Metal Bldgs: ☐ Comments



FRAME# 8	Pres. Funct.: Cottage	Same ? ✓	■ BUILDING 2 ■ FRAME# / Pres. Funct. / Same ? ☐
Residence: ✓ Outbuilding: ☐ Public: ☐ Commercial: ☐ Barn: ☐ Industrial: ☐ Structural: ☐ Religious: ☐			Original Function: Residence: ☐ Outbuilding: ☐ Public: ☐ Commercial: ☐ Barn: ☐ Industrial: ☐ Structural: ☐ Religious: ☐
Deteriorated: ☐ Abandoned: ☐ Lrg: ☐ Md: ☐ Sm: ✓			Condition/use/size: Deteriorated: ☐ Abandoned: ☐ Lrg: ☐ Md: ☐ Sm: ☐
1 1 1 1 or:	Stories: 1: ☐ 1-½: ✓ 2: ☐ 2+: ☐		Building TYPE: or: / Stories: 1: ☐ 1-½: ☐ 2: ☐ 2+: ☐
Frame: ✓ Masonry: ☐ Pole: ☐ Log: ☐ Other:			Structure: Frame: ☐ Masonry: ☐ Pole: ☐ Log: ☐ Other:
Clpbd: ✓ Weathrbd: ☐ Vert: ☐ Wd. Shngl: ☐ Brick: ☐ Stone: ☐ Block: ☐ Metal: ☐ Asbestos: ☐ Vinyl: ☐ Tar Ppr: ☐			Siding material: Clpbd: ☐ Weathrbd: ☐ Vert: ☐ Wd. Shngl: ☐ Brick: ☐ Stone: ☐ Block: ☐ Metal: ☐ Asbestos: ☐ Vinyl: ☐ Tar Ppr: ☐
Brick: ☐ Stone: ☐ Block: ☐ Poured or Stucco: ☐ Tile: ☐			Foundation: Brick: ☐ Stone: ☐ Block: ☐ Poured or Stucco: ☐ Tile: ☐
Gable: ✓ Hipped: ☐ Flat: ☐ Mansard: ☐ Other:			Roof: Gable: ☐ Hipped: ☐ Flat: ☐ Mansard: ☐ Other:
Asphalt Shngl: ✓ Metal: ☐ Wood Shngl: ☐ Other:			Roof Material: Asphalt Shngl: ☐ Metal: ☐ Wood Shngl: ☐ Other:
Good: ☐ Fair: ✓ Altr: ☐ Vy Altd: ☐ Add., Major: ✓ Minor: ☐			Integrity: Good: ☐ Fair: ☐ Altr: ☐ Vy Altd: ☐ Add., Major: ☐ Minor: ☐
1700-1799: ☐ 1800-1859: ☐ 1860-1910: ☐ 1910-1945: ✓			Period: 1700-1799: ☐ 1800-1859: ☐ 1860-1910: ☐ 1910-1945: ☐
Bibliography and further notes on Reverse			BUILDING 3: or: Note:
Surveyed by: MB	Date: 10/23/84		BUILDING 4: or: Note:

IL 422-0465

ILLINOIS RURAL SURVEY

County: McHenry	Site #: 4086	Town: McCullom Lake	
¼: NW	Sec: 22	TWP: 45N	Range: 8E
Street: 4819 Flanders		Street View: ✓	

Industrial/Commercial Complex w/3 or more Bldgs.: ☐

FARMSTEAD ☐

House: ☒ 2 Houses: ☐ 1 Major Barn: ☐ 2 Mjr Barns: ☐ 3 Mjr Barns: ☐ Corn Cribs, 1: ☐, 2: ☐, 3+: ☐

Garage: ☒ Mach. Shed: ☐ Granary: ☐ Smokehouse: ☐ Summer Kitchen: ☐ Silo: ☐ Windmill: ☐

Grain Bins: ☐ Pump House: ☐ Hog Houses: ☐ Chicken Coop: ☐ Outhouse: ☐ Mobile Homes: ☐

Sheds, 1-3: ☐ 3+: ☐ Metal Bldgs: ☐ Comments: _____



PHOTO
S HERE

BUILDING 1	BUILDING 2
FRAME# 9	FRAME#
Pres. Funct.: Cottage	Pres. Funct.: _____ Same ? ☐
Same ? ☒	
Original Function: Residence ☒ Outbuilding ☐ Public ☐ Commercial ☐ Barn ☐ Industrial ☐ Structural ☐ Religious ☐	Original Function: Residence ☐ Outbuilding ☐ Public ☐ Commercial ☐ Barn ☐ Industrial ☐ Structural ☐ Religious ☐
Condition/use/size: Deteriorated ☐ Abandoned ☐ Lrg ☐ Md ☒ Sml ☐	Condition/use/size: Deteriorated ☐ Abandoned ☐ Lrg ☐ Md ☐ Sm ☐
Building TYPE: 1 1 1 1 or _____ Stories, 1: ☐ 1-½: ☒ 2: ☐ 2+: ☐	Building TYPE: or _____ Stories, 1: ☐ 1-½: ☐ 2: ☐ 2+: ☐
Structure: Frame ☒ Masonry ☐ Pole ☐ Log ☐ Other _____	Structure: Frame ☐ Masonry ☐ Pole ☐ Log ☐ Other _____
Siding material: Clpbd. ☒ Weatherbd. ☐ Vert. ☐ Wd. Shngl. ☐ Brick ☐ Stone ☐ Block ☐ Metal ☐ Asbestos ☐ Vinyl ☐ Tar Ppr. ☐	Siding material: Clpbd. ☐ Weatherbd. ☐ Vert. ☐ Wd. Shngl. ☐ Brick ☐ Stone ☐ Block ☐ Metal ☐ Asbestos ☐ Vinyl ☐ Tar Ppr. ☐
Foundation: Brick ☐ Stone ☐ Block ☐ Poured or Stucco ☐ Tile ☐	Foundation: Brick ☐ Stone ☐ Block ☐ Poured or Stucco ☐ Tile ☐
Roof: Gable ☒ Hipped ☐ Flat ☐ Mansard ☐ Other _____	Roof: Gable ☐ Hipped ☐ Flat ☐ Mansard ☐ Other _____
Roof Material: Asphalt Shngl. ☒ Metal ☐ Wood Shngl. ☐ Other _____	Roof Material: Asphalt Shngl. ☐ Metal ☐ Wood Shngl. ☐ Other _____
Integrity: Good ☐ Fair ☒ Alt. ☐ Vy Alt'd ☐ Add., Major ☐ Minor ☐	Integrity: Good ☐ Fair ☐ Alt. ☐ Vy Alt'd ☐ Add., Major ☐ Minor ☐
Period: 1700-1799 ☐ 1800-1859 ☐ 1860-1910 ☐ 1910-1945 ☒	Period: 1700-1799 ☐ 1800-1859 ☐ 1860-1910 ☐ 1910-1945 ☐
BUILDING 3: or _____ Note: _____	
BUILDING 4: or _____ Note: _____	

Bibliography and further notes on Reverse

Surveyed by: MB Date: 10/23/84

IL 422-0455

ILLINOIS RURAL SURVEY

County: McHenry	Site #: 4089	Town: McCullom Lake	
¼: NW	Sec: 22	TWP: 45N	Range: 8E
Street: 4821 Flanders		Street View: ✓	

Industrial/Commercial Complex w/3 or more Bldgs.: ☐

FARMSTEAD ☐

House: ☒ 2 Houses: ☐ 1 Major Barn: ☐ 2 Mjr Barns: ☐ 3 Mjr Barns: ☐ Corn Cribs, 1: ☐, 2: ☐, 3+: ☐

Garage: ☒ Mach. Shed: ☐ Granary: ☐ Smokehouse: ☐ Summer Kitchen: ☐ Silo: ☐ Windmill: ☐

Grain Bins: ☐ Pump House: ☐ Hog Houses: ☐ Chicken Coop: ☐ Outhouse: ☐ Mobile Homes: ☐

Sheds, 1-3: ☐ 3+: ☐ Metal Bldgs: ☐ Comments: _____



E

BUILDING 1	BUILDING 2
FRAME# 10	FRAME#
Pres. Funct.: Cottage	Pres. Funct.: _____ Same ? ☐
Same ? ☒	
Original Function: Residence ☐ Outbuilding ☐ Public ☐ Commercial ☐ Barn ☐ Industrial ☐ Structural ☐ Religious ☐	Original Function: Residence ☐ Outbuilding ☐ Public ☐ Commercial ☐ Barn ☐ Industrial ☐ Structural ☐ Religious ☐
Condition/use/size: Deteriorated ☐ Abandoned ☐ Lrg ☐ Md ☒ Sml ☐	Condition/use/size: Deteriorated ☐ Abandoned ☐ Lrg ☐ Md ☐ Sm ☐
Building TYPE: 1 1 1 1 or _____ Stories, 1: ☐ 1-½: ☒ 2: ☐ 2+: ☐	Building TYPE: or _____ Stories, 1: ☐ 1-½: ☐ 2: ☐ 2+: ☐
Structure: Frame ☒ Masonry ☐ Pole ☐ Log ☐ Other	Structure: Frame ☐ Masonry ☐ Pole ☐ Log ☐ Other
Siding material: Clpbd. ☒ Weatherbd. ☐ Vert. ☐ Wd. Shngl. ☐ Brick ☐ Stone ☐ Block ☐ Metal ☐ Asbestos ☐ Vinyl ☐ Tar Ppr. ☐	Siding material: Clpbd. ☐ Weatherbd. ☐ Vert. ☐ Wd. Shngl. ☐ Brick ☐ Stone ☐ Block ☐ Metal ☐ Asbestos ☐ Vinyl ☐ Tar Ppr. ☐
Foundation: Brick ☐ Stone ☐ Block ☐ Poured or Stucco ☐ Tile ☐	Foundation: Brick ☐ Stone ☐ Block ☐ Poured or Stucco ☐ Tile ☐
Roof: Gable ☒ Hipped ☐ Flat ☐ Mansard ☐ Other _____	Roof: Gable ☐ Hipped ☐ Flat ☐ Mansard ☐ Other _____
Roof Material: Asphalt Shngl. ☒ Metal ☐ Wood Shngl. ☐ Other _____	Roof Material: Asphalt Shngl. ☐ Metal ☐ Wood Shngl. ☐ Other _____
Integrity: Good ☐ Fair ☒ Alt. ☐ Vy Alt'd ☐ Add., Major ☒ Minor ☐	Integrity: Good ☐ Fair ☐ Alt. ☐ Vy Alt'd ☐ Add., Major ☐ Minor ☐
Period: 1700-1799 ☐ 1800-1859 ☐ 1860-1910 ☐ 1910-1945 ☒	Period: 1700-1799 ☐ 1800-1859 ☐ 1860-1910 ☐ 1910-1945 ☐
BUILDING 3: or _____ Note: _____	
BUILDING 4: or _____ Note: _____	

Bibliography and further notes on Reverse

Surveyed by: MB Date: 10/23/84

IL 422-0455

ILLINOIS RURAL SURVEY

County: McHenry | Site #: 4096 | Town: McCullom Lake
¼: NW | Sec: 22 | TWP: 45N | Range: 8E
Street: 4823 Flanders | Street View: ✓
Industrial/Commercial Complex w/3 or more Bldgs.: ☐

FARMSTEAD ☐
House ☐ 2 Houses ☐ 1 Major Barn ☐ 2 Mjr Barns ☐ 3 Mjr Barns ☐ Corn Cribs, 1 ☐, 2 ☐, 3+ ☐
Garage ☐ Mach. Shed ☐ Granery ☐ Smokehouse ☐ Summer Kitchen ☐ Silo ☐ Windmill ☐
Grain Bins ☐ Pump House ☐ Hog Houses ☐ Chicken Coop ☐ Outhouse ☐ Mobile Homes ☐
Sheds, 1-3 ☐ 3+ ☐ Metal Bldgs ☐ Comments:



FRAME# 11 | Pres. Funct.: Cottage | Same ? ✓

Residence ✓ Outbuilding ☐ Public ☐ Commercial ☐ Barn ☐ Industrial ☐ Structural ☐ Religious ☐	#1 BUILDING 2#	FRAME#	Pres. Funct.	Same ? ☐
	Original Function	Residence ☐ Outbuilding ☐ Public ☐ Commercial ☐ Barn ☐ Industrial ☐ Structural ☐ Religious ☐
Deteriorated ☐ Abandoned ☐ Lrg ✓ Mdd ✓ Sml ✓	Condition/use/size	Deteriorated ☐ Abandoned ☐ Lrg ☐ Md ☐ Sm ☐
N I I I or: Stories, 1 ✓ 1-½: ☐ 2: ☐ 2+: ☐	Building TYPE	or: Stories, 1: ☐ 1-½: ☐ 2: ☐ 2+: ☐
Frame ✓ Masonry: ☐ Pole: ☐ Log: ☐ Other:	Structure	Frame ☐ Masonry ☐ Pole ☐ Log ☐ Other:
Clpbd: ☐ Weathrbd: ✓ Vert: ☐ Wd. Shngl: ☐ Brick: ☐ Stone: ☐ Block: ☐ Metal: ☐ Asbstos: ☐ Vinyl: ☐ Tar Ppr: ☐	Siding material	Clpbd: ☐ Weathrbd ☐ Vert ☐ Wd. Shngl: ☐ Brick: ☐ Stone ☐ Block: ☐ Metal ☐ Asbstos: ☐ Vinyl: ☐ Tar Ppr: ☐
Brick: ☐ Stone: ☐ Block: ☐ Poured or Stucco ☐ Tile: ☐	Foundation	Brick ☐ Stone ☐ Block: ☐ Poured or Stucco: ☐ Tile: ☐
Gable ✓ Hipped: ☐ Flat: ☐ Mansard: ☐ Other:	Roof	Gable ☐ Hipped: ☐ Flat: ☐ Mansard ☐ Other:
Asphalt Shngl ✓ Metal: ☐ Wood Shngl: ☐ Other:	Roof Material	Asphalt Shngl ☐ Metal ☐ Wood Shngl ☐ Other:
Good: ☐ Fair: ✓ Altr: ☐ Vy Altd: ☐ Add., Major: ☐ Minor: ☐	Integrity	Good: ☐ Fair ☐ Altr: ☐ Vy Altd: ☐ Add., Major: ☐ Minor: ☐
1700-1799: ☐ 1800-1859: ☐ 1860-1910: ☐ 1910-1945: ✓	Period	1700-1799: ☐ 1800-1859: ☐ 1860-1910: ☐ 1910-1945: ☐
	BUILDING 3	or: Note:
	BUILDING 4	or: Note:

Bibliography and further notes on Reverse

Surveyed by: NEB | Date: 10/23/84

IL 422-0465

ILLINOIS RURAL SURVEY

County: McHenry | Site #: 4091 | Town: McCullom Lake
¼: NW | Sec: 22 | TWP: 45N | Range: 8E
Street: 4825 Flanders | Street View: ✓
Industrial/Commercial Complex w/3 or more Bldgs.: ☐

FARMSTEAD ☐
House ✓ 2 Houses ☐ 1 Major Barn ☐ 2 Mjr Barns ☐ 3 Mjr Barns ☐ Corn Cribs, 1 ☐, 2 ☐, 3+ ☐
Garage ✓ Mach. Shed ☐ Granery ☐ Smokehouse ☐ Summer Kitchen ☐ Silo ☐ Windmill ☐
Grain Bins ☐ Pump House ☐ Hog Houses ☐ Chicken Coop ☐ Outhouse ☐ Mobile Homes ☐
Sheds, 1-3 ☐ 3+ ☐ Metal Bldgs ☐ Comments:



FRAME# 12 | Pres. Funct.: Cottage | Same ? ✓

Residence ✓ Outbuilding ☐ Public ☐ Commercial ☐ Barn ☐ Industrial ☐ Structural ☐ Religious ☐	#1 BUILDING 2#	FRAME#	Pres. Funct.	Same ? ☐
	Original Function	Residence ☐ Outbuilding ☐ Public ☐ Commercial ☐ Barn ☐ Industrial ☐ Structural ☐ Religious ☐
Deteriorated ☐ Abandoned ☐ Lrg ☐ Mdd ✓ Sml ☐	Condition/use/size	Deteriorated ☐ Abandoned ☐ Lrg ☐ Md ☐ Sm ☐
I I I O or: Stories, 1: ✓ 1-½: ☐ 2: ☐ 2+: ☐	Building TYPE	or: Stories, 1: ☐ 1-½: ☐ 2: ☐ 2+: ☐
Frame ✓ Masonry: ☐ Pole: ☐ Log: ☐ Other:	Structure	Frame ☐ Masonry ☐ Pole ☐ Log ☐ Other:
Clpbd: ✓ Weathrbd: ☐ Vert: ☐ Wd. Shngl: ☐ Brick: ☐ Stone: ☐ Block: ☐ Metal: ☐ Asbstos: ☐ Vinyl: ☐ Tar Ppr: ☐	Siding material	Clpbd: ☐ Weathrbd ☐ Vert ☐ Wd. Shngl: ☐ Brick: ☐ Stone ☐ Block: ☐ Metal ☐ Asbstos: ☐ Vinyl: ☐ Tar Ppr: ☐
Brick: ☐ Stone: ☐ Block: ✓ Poured or Stucco ☐ Tile: ☐	Foundation	Brick ☐ Stone ☐ Block ☐ Poured or Stucco: ☐ Tile: ☐
Gable ☐ Hipped ✓ Flat: ☐ Mansard: ☐ Other:	Roof	Gable ☐ Hipped: ☐ Flat ☐ Mansard: ☐ Other:
Asphalt Shngl ✓ Metal ☐ Wood Shngl: ☐ Other:	Roof Material	Asphalt Shngl ☐ Metal ☐ Wood Shngl: ☐ Other:
Good: ✓ Fair: ☐ Altr: ☐ Vy Altd ☐ Add., Major: ☐ Minor: ☐	Integrity	Good ☐ Fair ☐ Altr: ☐ Vy Altd. ☐ Add., Major: ☐ Minor: ☐
1700-1799: ☐ 1800-1859: ☐ 1860-1910: ☐ 1910-1945: ✓	Period	1700-1799 ☐ 1800-1859 ☐ 1860-1910 ☐ 1910-1945: ☐
	BUILDING 3	or: Note:
	BUILDING 4	or: Note

Bibliography and further notes on Reverse

Surveyed by: NEB | Date: 10/23/84

IL 422-0465

ILLINOIS RURAL SURVEY



County: McHenry | Site #: 4092 | Town: McCullom Lake
Qtr: NW | Sec: 22 | TWP: 45 N | Range: 8E
Street: 4827 Flanders | Street View: ☒
Industrial/Commercial Complex w/3 or more Bldgs: ☐

FARMSTEAD ☐
House: ☒ 2 Houses: ☐ 1 Major Barn: ☐ 2 Mjr Barns: ☐ 3 Mjr Barns: ☐ Corn Cribs, 1: ☐, 2: ☐, 3+: ☐
Garage: ☐ Mach. Shed: ☐ Grainery: ☐ Smokehouse: ☐ Summer Kitchen: ☐ Silo: ☐ Windmill: ☐
Grain Bins: ☐ Pump House: ☐ Hog Houses: ☐ Chicken Coop: ☐ Outhouse: ☐ Mobile Homes: ☐
Sheds, 1-3: ☒ 3+: ☐ Metal Bldgs: ☐ Comments:

FRAME# 13 | Pres. Funct.: Cottage | Same ? ☒

Residence: ☒ Outbuilding: ☐ Public: ☐ Commercial: ☐ Barn: ☐ Industrial: ☐ Structural: ☐ Religious: ☐
Deteriorated: ☐ Abandoned: ☐ Lrg: ☐ Md: ☐ Sml: ☐
1910 or: | Stories: 1: ☒ 1-½: ☐ 2: ☐ 2+: ☐
Frame: ☒ Masonry: ☐ Pole: ☐ Log: ☐ Other:
Clpbd: ☐ Weathrbd: ☒ Vert: ☐ Wd. Shngl: ☐ Brick: ☐
Stone: ☐ Block: ☐ Metal: ☐ Asbestos: ☐ Vinyl: ☐ Tar Ppr: ☐
Brick: ☐ Stone: ☐ Block: ☐ Poured or Stucco: ☐ Tile: ☐
Gable: ☐ Hipped: ☒ Flat: ☐ Mansard: ☐ Other:
Asphalt Shngl: ☒ Metal: ☐ Wood Shngl: ☐ Other:
Good: ☒ Fair: ☐ Alt'd: ☐ Vy Alt'd: ☐ Add., Major: ☐ Minor: ☐
1700-1799: ☐ 1800-1859: ☐ 1860-1910: ☐ 1910-1945: ☒

Bibliography and further notes on Reverse

Surveyed by: MB | Date: 10/23/84

#1 BUILDING 2#	FRAME# / Pres. Funct.: / Same ? ☐
Original Function	Residence: ☐ Outbuilding: ☐ Public: ☐ Commercial: ☐ Barn: ☐ Industrial: ☐ Structural: ☐ Religious: ☐
Condition/use/size	Deteriorated: ☐ Abandoned: ☐ Lrg: ☐ Md: ☐ Sm: ☐
Building TYPE	or: Stories: 1: ☐ 1-½: ☐ 2: ☐ 2+: ☐
Structure	Frame: ☐ Masonry: ☐ Pole: ☐ Log: ☐ Other:
Siding material	Clpbd: ☐ Weathrbd: ☐ Vert: ☐ Wd. Shngl: ☐ Brick: ☐ Stone: ☐ Block: ☐ Metal: ☐ Asbestos: ☐ Vinyl: ☐ Tar Ppr: ☐
Foundation	Brick: ☐ Stone: ☐ Block: ☐ Poured or Stucco: ☐ Tile: ☐
Roof	Gable: ☐ Hipped: ☐ Flat: ☐ Mansard: ☐ Other:
Roof Material	Asphalt Shngl: ☐ Metal: ☐ Wood Shngl: ☐ Other:
Integrity	Good: ☐ Fair: ☐ Alt'd: ☐ Vy Alt'd: ☐ Add., Major: ☐ Minor: ☐
Period	1700-1799: ☐ 1800-1859: ☐ 1860-1910: ☐ 1910-1945: ☐
BUILDING 3	or: Note:
BUILDING 4	or: Note:

IL 422-0465

ILLINOIS RURAL SURVEY



County: McHenry | Site #: 4093 | Town: McCullom Lake
Qtr: NW | Sec: 22 | TWP: 45N | Range: 8E
Street: 4907 Flanders | Street View: ☒
Industrial/Commercial Complex w/3 or more Bldgs: ☐

FARMSTEAD ☐
House: ☒ 2 Houses: ☐ 1 Major Barn: ☐ 2 Mjr Barns: ☐ 3 Mjr Barns: ☐ Corn Cribs, 1: ☐, 2: ☐, 3+: ☐
Garage: ☒ Mach. Shed: ☐ Grainery: ☐ Smokehouse: ☐ Summer Kitchen: ☐ Silo: ☐ Windmill: ☐
Grain Bins: ☐ Pump House: ☐ Hog Houses: ☐ Chicken Coop: ☐ Outhouse: ☐ Mobile Homes: ☐
Sheds, 1-3: ☐ 3+: ☐ Metal Bldgs: ☐ Comments:

FRAME# 14 | Pres. Funct.: Cottage | Same ? ☒

Residence: ☒ Outbuilding: ☐ Public: ☐ Commercial: ☐ Barn: ☐ Industrial: ☐ Structural: ☐ Religious: ☐
Deteriorated: ☐ Abandoned: ☐ Lrg: ☐ Md: ☐ Sml: ☒
1910 or: | Stories: 1: ☒ 1-½: ☒ 2: ☐ 2+: ☐
Frame: ☒ Masonry: ☐ Pole: ☐ Log: ☐ Other:
Clpbd: ☐ Weathrbd: ☐ Vert: ☐ Wd. Shngl: ☐ Brick: ☐
Stone: ☐ Block: ☐ Metal: ☒ Asbestos: ☐ Vinyl: ☐ Tar Ppr: ☐
Brick: ☐ Stone: ☐ Block: ☐ Poured or Stucco: ☐ Tile: ☐
Gable: ☐ Hipped: ☒ Flat: ☐ Mansard: ☐ Other:
Asphalt Shngl: ☒ Metal: ☐ Wood Shngl: ☐ Other:
Good: ☐ Fair: ☒ Alt'd: ☒ Vy Alt'd: ☐ Add., Major: ☐ Minor: ☒ dormer
1700-1799: ☐ 1800-1859: ☐ 1860-1910: ☐ 1910-1945: ☒

Bibliography and further notes on Reverse

Surveyed by: MB | Date: 10/23/84

#1 BUILDING 2#	FRAME# / Pres. Funct.: / Same ? ☐
Original Function	Residence: ☐ Outbuilding: ☐ Public: ☐ Commercial: ☐ Barn: ☐ Industrial: ☐ Structural: ☐ Religious: ☐
Condition/use/size	Deteriorated: ☐ Abandoned: ☐ Lrg: ☐ Md: ☐ Sm: ☐
Building TYPE	or: Stories: 1: ☐ 1-½: ☐ 2: ☐ 2+: ☐
Structure	Frame: ☐ Masonry: ☐ Pole: ☐ Log: ☐ Other:
Siding material	Clpbd: ☐ Weathrbd: ☐ Vert: ☐ Wd. Shngl: ☐ Brick: ☐ Stone: ☐ Block: ☐ Metal: ☐ Asbestos: ☐ Vinyl: ☐ Tar Ppr: ☐
Foundation	Brick: ☐ Stone: ☐ Block: ☐ Poured or Stucco: ☐ Tile: ☐
Roof	Gable: ☐ Hipped: ☐ Flat: ☐ Mansard: ☐ Other:
Roof Material	Asphalt Shngl: ☐ Metal: ☐ Wood Shngl: ☐ Other:
Integrity	Good: ☐ Fair: ☐ Alt'd: ☐ Vy Alt'd: ☐ Add., Major: ☐ Minor: ☐
Period	1700-1799: ☐ 1800-1859: ☐ 1860-1910: ☐ 1910-1945: ☐
BUILDING 3	or: Note:
BUILDING 4	or: Note:

IL 422-0465

ILLINOIS RURAL SURVEY

County: McHenry | Site #: 4094 | Town: McCullom Lake
¼: NW | Sec: 22 | TWP: 45N | Range: 8E
Street: 4911 Flanders | Street View: ✓
Industrial/Commercial Complex w/3 or more Bldgs: [ ]

FARMSTEAD [ ]
House: ✓ 2 Houses: [ ] 1 Major Barn: [ ] 2 Mjr Barns: [ ] 3 Mjr Barns: [ ] Corn Cribs, 1: [ ], 2: [ ], 3+: [ ]
Garage: ✓ Mach. Shed: [ ] Granery: [ ] Smokehouse: [ ] Summer Kitchen: [ ] Silo: [ ] Windmill: [ ]
Grain Bins: [ ] Pump House: [ ] Hog Houses: [ ] Chicken Coop: ✓ Outhouse: [ ] Mobile Homes: [ ]
Sheds, 1-3: [ ] 3+: [ ] Metal Bldgs: [ ] Comments:



PHOTO GOES HERE

FRAME# 15 | Pres. Funct.: Cottage | Same ? [ ]
Residence: ✓ Outbuilding: [ ] Public: [ ] Commercial: [ ] Barn: [ ] Industrial: [ ] Structural: [ ] Religious: [ ]
Deteriorated: [ ] Abandoned: [ ] Lrg: [ ] Md: ✓ Sml: [ ]
Stories, I: ✓ 1-½: [ ] 2: [ ] 2+: [ ]
Frame: ✓ Masonry: [ ] Pole: [ ] Log: [ ] Other:
Clpbd: [ ] Weatherbd: [ ] Vert: [ ] Wd. Shngl: [ ] Brick: [ ]
Stone: [ ] Block: [ ] Metal: ✓ Asbestos: [ ] Vinyl: [ ] Tar Ppr: [ ]
Brick: [ ] Stone: [ ] Block: ✓ Poured or Stucco: [ ] Tile: [ ]
Gable: [ ] Hipped: ✓ Flat: [ ] Mansard: [ ] Other:
Asphalt Shngl: ✓ Metal: [ ] Wood Shngl: [ ] Other:
Good: [ ] Fair: ✓ Alt: [ ] Vy Alt'd: [ ] Add., Major: [ ] Minor: ✓
1700-1799: [ ] 1800-1859: [ ] 1860-1910: [ ] 1910-1945: ✓
Bibliography and further notes on Reverse
Surveyed by: NLB Date: 10/23/84

#1 BUILDING 2#	FRAME#	Pres. Funct.:	Same ? [ ]
Original Function	Residence: [ ] Outbuilding: [ ] Public: [ ] Commercial: [ ] Barn: [ ] Industrial: [ ] Structural: [ ] Religious: [ ]		
Condition/use/size	Deteriorated: [ ] Abandoned: [ ] Lrg: [ ] Md: [ ] Sml: [ ]		
Building TYPE	or:	Stories, I: [ ] 1-½: [ ] 2: [ ] 2+: [ ]	
Structure	Frame: [ ] Masonry: [ ] Pole: [ ] Log: [ ] Other:		
Siding material	Clpbd: [ ] Weatherbd: [ ] Vert: [ ] Wd. Shngl: [ ] Brick: [ ] Stone: [ ] Block: [ ] Metal: [ ] Asbestos: [ ] Vinyl: [ ] Tar Ppr: [ ]		
Foundation	Brick: [ ] Stone: [ ] Block: [ ] Poured or Stucco: [ ] Tile: [ ]		
Roof	Gable: [ ] Hipped: [ ] Flat: [ ] Mansard: [ ] Other:		
Roof Material	Asphalt Shngl: [ ] Metal: [ ] Wood Shngl: [ ] Other:		
Integrity	Good: [ ] Fair: [ ] Alt: [ ] Vy Alt'd: [ ] Add., Major: [ ] Minor: [ ]		
Period	1700-1799: [ ] 1800-1859: [ ] 1860-1910: [ ] 1910-1945: [ ]		
BUILDING 3	or:	Note:	
BUILDING 4	or:	Note:	

IL 422-0480

ILLINOIS RURAL SURVEY

County: McHenry | Site #: 4095 | Town: McCullom Lake
¼: NW | Sec: 22 | TWP: 45N | Range: 8E
Street: 4919 | Street View: ✓
Industrial/Commercial Complex w/3 or more Bldgs: [ ]

FARMSTEAD [ ]
House: ✓ 2 Houses: [ ] 1 Major Barn: [ ] 2 Mjr Barns: [ ] 3 Mjr Barns: [ ] Corn Cribs, 1: [ ], 2: [ ], 3+: [ ]
Garage: [ ] Mach. Shed: [ ] Granery: [ ] Smokehouse: [ ] Summer Kitchen: [ ] Silo: [ ] Windmill: [ ]
Grain Bins: [ ] Pump House: [ ] Hog Houses: [ ] Chicken Coop: [ ] Outhouse: [ ] Mobile Homes: [ ]
Sheds, 1-3: [ ] 3+: [ ] Metal Bldgs: [ ] Comments:



FRAME# 16 | Pres. Funct.: Cottage | Same ? ✓
Residence: [ ] Outbuilding: [ ] Public: [ ] Commercial: [ ] Barn: [ ] Industrial: [ ] Structural: [ ] Religious: [ ]
Deteriorated: [ ] Abandoned: [ ] Lrg: [ ] Md: [ ] Sml: [ ]
Stories, I: ✓ 1-½: [ ] 2: [ ] 2+: [ ]
Frame: ✓ Masonry: [ ] Pole: [ ] Log: [ ] Other:
Clpbd: [ ] Weatherbd: [ ] Vert: [ ] Wd. Shngl: [ ] Brick: [ ]
Stone: [ ] Block: [ ] Metal: [ ] Asbestos: ✓ Vinyl: [ ] Tar Ppr: [ ]
Brick: [ ] Stone: [ ] Block: [ ] Poured or Stucco: [ ] Tile: [ ]
Gable: [ ] Hipped: ✓ Flat: [ ] Mansard: [ ] Other:
Asphalt Shngl: ✓ Metal: [ ] Wood Shngl: [ ] Other:
Good: [ ] Fair: ✓ Alt: [ ] Vy Alt'd: [ ] Add., Major: [ ] Minor: [ ]
1700-1799: [ ] 1800-1859: [ ] 1860-1910: [ ] 1910-1945: ✓
Bibliography and further notes on Reverse
Surveyed by: NLB Date: 10/23/84

#1 BUILDING 2#	FRAME#	Pres. Funct.:	Same ? [ ]
Original Function	Residence: [ ] Outbuilding: [ ] Public: [ ] Commercial: [ ] Barn: [ ] Industrial: [ ] Structural: [ ] Religious: [ ]		
Condition/use/size	Deteriorated: [ ] Abandoned: [ ] Lrg: [ ] Md: [ ] Sml: [ ]		
Building TYPE	or:	Stories, I: [ ] 1-½: [ ] 2: [ ] 2+: [ ]	
Structure	Frame: [ ] Masonry: [ ] Pole: [ ] Log: [ ] Other:		
Siding material	Clpbd: [ ] Weatherbd: [ ] Vert: [ ] Wd. Shngl: [ ] Brick: [ ] Stone: [ ] Block: [ ] Metal: [ ] Asbestos: [ ] Vinyl: [ ] Tar Ppr: [ ]		
Foundation	Brick: [ ] Stone: [ ] Block: [ ] Poured or Stucco: [ ] Tile: [ ]		
Roof	Gable: [ ] Hipped: [ ] Flat: [ ] Mansard: [ ] Other:		
Roof Material	Asphalt Shngl: [ ] Metal: [ ] Wood Shngl: [ ] Other:		
Integrity	Good: [ ] Fair: [ ] Alt: [ ] Vy Alt'd: [ ] Add., Major: [ ] Minor: [ ]		
Period	1700-1799: [ ] 1800-1859: [ ] 1860-1910: [ ] 1910-1945: [ ]		
BUILDING 3	or:	Note:	
BUILDING 4	or:	Note:	

IL 422-0465

ILLINOIS RURAL SURVEY

County: McHenry | Site #: 4096 | Town: McCullom Lake
¼: NW | Sec: 22 | TWP: 45N | Range: 8E
Street: 4921 Flanders | Street View: X
Industrial/Commercial Complex w/3 or more Bldgs.: ☐

FARMSTEAD ☐
House: X | 2 Houses: ☐ | 1 Major Barn: ☐ | 2 Mjr Barns: ☐ | 3 Mjr Barns: ☐ | Corn Cribs, 1: ☐, 2: ☐, 3+: ☐
Garage: ☐ | Mach. Shed: ☐ | Granary: ☐ | Smokehouse: ☐ | Summer Kitchen: ☐ | Silo: ☐ | Windmill: ☐
Grain Bins: ☐ | Pump House: ☐ | Hog Houses: ☐ | Chicken Coop: ☐ | Outhouse: ☐ | Mobile Homes: ☐
Sheds, 1-3: ☐ 3+: ☐ | Metal Bldgs: ☐ | Comments:



FRAME# 17 | Pres. Funct.: Cottage | Same ? X

		≠1 BUILDING 2≠	Same ? ☐
Residence: X Outbuilding: ☐ Public: ☐ Commercial: ☐ Barn: ☐ Industrial: ☐ Structural: ☐ Religious: ☐		Original Function	Residence: ☐ Outbuilding: ☐ Public: ☐ Commercial: ☐ Barn: ☐ Industrial: ☐ Structural: ☐ Religious: ☐
Deteriorated: ☐ Abandoned: ☐ Lrg: ☐ Md: X Sml: ☐		Condition/use/size	Deteriorated: ☐ Abandoned: ☐ Lrg: ☐ Md: ☐ Sm: ☐
or: Stories, 1: ☐ 1-½: X 2: ☐ 2+: ☐		Building TYPE	or: Stories, 1: ☐ 1-½: ☐ 2: ☐ 2+: ☐
Frame: X Masonry: ☐ Pole: ☐ Log: ☐ Other:		Structure	Frame: ☐ Masonry: ☐ Pole: ☐ Log: ☐ Other:
Clpbd: X Weatherbd: ☐ Vert: X Wd. Shngl: ☐ Brick: ☐ Stone: ☐ Block: ☐ Metal: ☐ Asbestos: ☐ Vinyl: ☐ Tar Ppr: ☐		Siding material	Clpbd: ☐ Weatherbd: ☐ Vert: ☐ Wd. Shngl: ☐ Brick: ☐ Stone: ☐ Block: ☐ Metal: ☐ Asbestos: ☐ Vinyl: ☐ Tar Ppr: ☐
Brick: ☐ Stone: ☐ Block: ☐ Poured or Stucco: X Tile: ☐		Foundation	Brick: ☐ Stone: ☐ Block: ☐ Poured or Stucco: ☐ Tile: ☐
Gable: X Hipped: ☐ Flat: ☐ Mansard: ☐ Other:		Roof	Gable: ☐ Hipped: ☐ Flat: ☐ Mansard: ☐ Other:
Asphalt Shngl: X Metal: ☐ Wood Shngl: ☐ Other:		Roof Material	Asphalt Shngl: ☐ Metal: ☐ Wood Shngl: ☐ Other:
Good: ☐ Fair: X Altr: X Vy Altd: ☐ Add., Major: X Minor: ☐		Integrity	Good: ☐ Fair: ☐ Altr: ☐ Vy Altd: ☐ Add., Major: ☐ Minor: ☐
1700-1799: ☐ 1800-1859: ☐ 1860-1910: ☐ 1910-1945: X		Period	1700-1799: ☐ 1800-1859: ☐ 1860-1910: ☐ 1910-1945: ☐
		BUILDING 3	or: Note:
		BUILDING 4	or: Note:

Bibliography and further notes on Reverse
Surveyed by: NLB Date: 10/23/86

IL 422-0465

ILLINOIS RURAL SURVEY

County: McHenry | Site #: 4097 | Town: McCullom Lake
¼: NW | Sec: 22 | TWP: 45N | Range: 8E
Street: ~~4923~~ 5001 Flanders | Street View: X
Industrial/Commercial Complex w/3 or more Bldgs.: ☐

FARMSTEAD ☐
House: X | 2 Houses: ☐ | 1 Major Barn: ☐ | 2 Mjr Barns: ☐ | 3 Mjr Barns: ☐ | Corn Cribs, 1: ☐, 2: ☐, 3+: ☐
Garage: X | Mach. Shed: ☐ | Granary: ☐ | Smokehouse: ☐ | Summer Kitchen: ☐ | Silo: ☐ | Windmill: ☐
Grain Bins: ☐ | Pump House: ☐ | Hog Houses: ☐ | Chicken Coop: ☐ | Outhouse: ☐ | Mobile Homes: ☐
Sheds, 1-3: ☐ 3+: ☐ | Metal Bldgs: ☐ | Comments:



FRAME# 18 | Pres. Funct.: Cottage | Same ? X

		≠1 BUILDING 2≠	FRAME# Pres. Funct.: Same ? ☐
Residence: X Outbuilding: ☐ Public: ☐ Commercial: ☐ Barn: ☐ Industrial: ☐ Structural: ☐ Religious: ☐		Original Function	Residence: ☐ Outbuilding: ☐ Public: ☐ Commercial: ☐ Barn: ☐ Industrial: ☐ Structural: ☐ Religious: ☐
Deteriorated: ☐ Abandoned: ☐ Lrg: X Md: ☐ Sml: ☐		Condition/use/size	Deteriorated: ☐ Abandoned: ☐ Lrg: ☐ Md: ☐ Sm: ☐
U or: Stories, 1: X 1-½: ☐ 2: ☐ 2+: ☐		Building TYPE	or: Stories, 1: ☐ 1-½: ☐ 2: ☐ 2+: ☐
Frame: X Masonry: ☐ Pole: ☐ Log: ☐ Other:		Structure	Frame: ☐ Masonry: ☐ Pole: ☐ Log: ☐ Other:
Clpbd: X Weatherbd: ☐ Vert: ☐ Wd. Shngl: ☐ Brick: ☐ Stone: ☐ Block: ☐ Metal: ☐ Asbestos: ☐ Vinyl: ☐ Tar Ppr: ☐		Siding material	Clpbd: ☐ Weatherbd: ☐ Vert: ☐ Wd. Shngl: ☐ Brick: ☐ Stone: ☐ Block: ☐ Metal: ☐ Asbestos: ☐ Vinyl: ☐ Tar Ppr: ☐
Brick: ☐ Stone: ☐ Block: ☐ Poured or Stucco: ☐ Tile: ☐		Foundation	Brick: ☐ Stone: ☐ Block: ☐ Poured or Stucco: ☐ Tile: ☐
Gable: ☐ Hipped: X Flat: ☐ Mansard: ☐ Other:		Roof	Gable: ☐ Hipped: ☐ Flat: ☐ Mansard: ☐ Other:
Asphalt Shngl: X Metal: ☐ Wood Shngl: ☐ Other:		Roof Material	Asphalt Shngl: ☐ Metal: ☐ Wood Shngl: ☐ Other:
Good: ☐ Fair: X Altr: ☐ Vy Altd: ☐ Add., Major: X Minor: ☐		Integrity	Good: ☐ Fair: ☐ Altr: ☐ Vy Altd: ☐ Add., Major: ☐ Minor: ☐
1700-1799: ☐ 1800-1859: ☐ 1860-1910: ☐ 1910-1945: X		Period	1700-1799: ☐ 1800-1859: ☐ 1860-1910: ☐ 1910-1945: ☐
		BUILDING 3	or: Note:
		BUILDING 4	or: Note:

Bibliography and further notes on Reverse
Surveyed by: NLB Date: 10/23/86

IL 422-0465

ILLINOIS RURAL SURVEY

County: McHenry | Site #: 4098 | Town: McCullom Lake
Qtr: NW | Sec: 22 | TWP: 45N | Range: 8E
Street: 5203 Flanders | Street View: ☒
Industrial/Commercial Complex w/3 or more Bldgs.: ☐

FARMSTEAD ☐
House: ☐ 2 Houses: ☐ 1 Major Barn: ☐ 2 Mj Barns: ☐ 3 Mj Barns: ☐ Corn Cribs, 1: ☐, 2: ☐, 3+: ☐
Garage: ☒ Mach. Shed: ☐ Grainery: ☐ Smokehouse: ☐ Summer Kitchen: ☐ Silo: ☐ Windmill: ☐
Grain Bins: ☐ Pump House: ☐ Hog Houses: ☐ Chicken Coop: ☐ Outhouse: ☐ Mobile Homes: ☐
Sheds, 1-3: ☐ 3+: ☐ Metal Bldgs: ☐ Comments:

FRAME# 19 | Pres. Funct.: Cottage | Same ? ☒

Residence: ☐ Outbuilding: ☐ Public: ☐ Commercial: ☐ Barn: ☐ Industrial: ☐ Structural: ☐ Religious: ☐	Original Function	w1 BUILDING 2#	FRAME# / Pres. Funct.: / Same ? ☐
Deteriorated: ☐ Abandoned: ☐ Lrg: ☐ Md: ☒ Sm: ☐	Condition/use/size	Residence: ☐ Outbuilding: ☐ Public: ☐ Commercial: ☐ Barn: ☐ Industrial: ☐ Structural: ☐ Religious: ☐	
1 1 1 1 or: Stories: 1: ☒ 1-½: ☐ 2: ☐ 2+: ☐	Building TYPE	Deteriorated: ☐ Abandoned: ☐ Lrg: ☐ Md: ☐ Sm: ☐	
Frame: ☒ Masonry: ☐ Pole: ☐ Log: ☐ Other:	Structure	or: Stories: 1: ☐ 1-½: ☐ 2: ☐ 2+: ☐	
Clpbd: ☐ Weatherbd: ☐ Vert: ☐ Wd. Shngl: ☐ Brick: ☐ Stone: ☐ Block: ☐ Metal: ☐ Asbestos: ☒ Vinyl: ☐ Tar Ppr: ☐	Siding material	Frame: ☐ Masonry: ☐ Pole: ☐ Log: ☐ Other:	
Brick: ☐ Stone: ☐ Block: ☐ Poured or Stucco: ☐ Tile: ☐	Foundation	Clpbd: ☐ Weatherbd: ☐ Vert: ☐ Wd. Shngl: ☐ Brick: ☐ Stone: ☐ Block: ☐ Metal: ☐ Asbestos: ☐ Vinyl: ☐ Tar Ppr: ☐	
Gable: ☒ Hipped: ☐ Flat: ☐ Mansard: ☐ Other:	Roof	Brick: ☐ Stone: ☐ Block: ☐ Poured or Stucco: ☐ Tile: ☐	
Asphalt Shngl: ☒ Metal: ☐ Wood Shngl: ☐ Other:	Roof Material	Gable: ☐ Hipped: ☐ Flat: ☐ Mansard: ☐ Other:	
Good: ☐ Fair: ☒ Alt: ☐ Vy Alt'd: ☐ Add., Major: ☐ Minor: ☒	Integrity	Asphalt Shngl: ☐ Metal: ☐ Wood Shngl: ☐ Other:	
1700-1799: ☐ 1800-1859: ☐ 1860-1910: ☐ 1910-1945: ☒	Period	Good: ☐ Fair: ☐ Alt: ☐ Vy Alt'd: ☐ Add., Major: ☐ Minor: ☐	
	BUILDING 3	1700-1799: ☐ 1800-1859: ☐ 1860-1910: ☐ 1910-1945: ☐	
	BUILDING 4	or: Note:	

Bibliography and further notes on Reverse

Surveyed by: NLB Date: 10/23/84

IL 422-0485

ILLINOIS RURAL SURVEY

County: McHenry | Site #: 4099 | Town: McCullom Lake
Qtr: NW | Sec: 22 | TWP: 45N | Range: 8E
Street: 5205 Flanders | Street View: ☒
Industrial/Commercial Complex w/3 or more Bldgs.: ☐

FARMSTEAD ☐
House: ☒ 2 Houses: ☐ 1 Major Barn: ☐ 2 Mj Barns: ☐ 3 Mj Barns: ☐ Corn Cribs, 1: ☐, 2: ☐, 3+: ☐
Garage: ☒ Mach. Shed: ☐ Grainery: ☐ Smokehouse: ☐ Summer Kitchen: ☐ Silo: ☐ Windmill: ☐
Grain Bins: ☐ Pump House: ☐ Hog Houses: ☐ Chicken Coop: ☐ Outhouse: ☐ Mobile Homes: ☐
Sheds, 1-3: ☐ 3+: ☐ Metal Bldgs: ☐ Comments: Attached



FRAME# 20 | Pres. Funct.: Cottage | Same ? ☐

Residence: ☒ Outbuilding: ☐ Public: ☐ Commercial: ☐ Barn: ☐ Industrial: ☐ Structural: ☐ Religious: ☐	Original Function	w1 BUILDING 2#	FRAME# / Pres. Funct.: / Same ? ☐
Deteriorated: ☐ Abandoned: ☐ Lrg: ☐ Md: ☐ Sm: ☒	Condition/use/size	Residence: ☐ Outbuilding: ☐ Public: ☐ Commercial: ☐ Barn: ☐ Industrial: ☐ Structural: ☐ Religious: ☐	
1 1 1 0 or: Stories: 1: ☒ 1-½: ☐ 2: ☐ 2+: ☐	Building TYPE	Deteriorated: ☐ Abandoned: ☐ Lrg: ☐ Md: ☐ Sm: ☐	
Frame: ☒ Masonry: ☐ Pole: ☐ Log: ☐ Other:	Structure	or: Stories: 1: ☐ 1-½: ☐ 2: ☐ 2+: ☐	
Clpbd: ☐ Weatherbd: ☐ Vert: ☐ Wd. Shngl: ☐ Brick: ☐ Stone: ☐ Block: ☐ Metal: ☐ Asbestos: ☒ Vinyl: ☐ Tar Ppr: ☐	Siding material	Frame: ☐ Masonry: ☐ Pole: ☐ Log: ☐ Other:	
Brick: ☐ Stone: ☐ Block: ☐ Poured or Stucco: ☐ Tile: ☐	Foundation	Clpbd: ☐ Weatherbd: ☐ Vert: ☐ Wd. Shngl: ☐ Brick: ☐ Stone: ☐ Block: ☐ Metal: ☐ Asbestos: ☐ Vinyl: ☐ Tar Ppr: ☐	
Gable: ☐ Hipped: ☒ Flat: ☐ Mansard: ☐ Other:	Roof	Brick: ☐ Stone: ☐ Block: ☐ Poured or Stucco: ☐ Tile: ☐	
Asphalt Shngl: ☒ Metal: ☐ Wood Shngl: ☐ Other:	Roof Material	Gable: ☐ Hipped: ☐ Flat: ☐ Mansard: ☐ Other:	
Good: ☐ Fair: ☐ Alt: ☒ Vy Alt'd: ☐ Add., Major: ☒ Minor: ☐	Integrity	Asphalt Shngl: ☐ Metal: ☐ Wood Shngl: ☐ Other:	
1700-1799: ☐ 1800-1859: ☐ 1860-1910: ☐ 1910-1945: ☒	Period	Good: ☐ Fair: ☐ Alt: ☐ Vy Alt'd: ☐ Add., Major: ☐ Minor: ☐	
	BUILDING 3	1700-1799: ☐ 1800-1859: ☐ 1860-1910: ☐ 1910-1945: ☐	
	BUILDING 4	or: Note:	

Bibliography and further notes on Reverse

Surveyed by: NLB Date: 10/23/84

IL 422-0485

ILLINOIS RURAL SURVEY

County: McHenry | Site #: 4000 | Town: McCullom Lake
Qtr: NW | Sec: 22 | TWP: 45N | Range: 8E
Street: 5009 Flanders | Street View: ✓

Industrial/Commercial Complex w/3 or more Bldgs: [ ]

FARMSTEAD [ ]
House: [✓] 2 Houses: [ ] 1 Major Barn [ ] 2 Mj Barns: [ ] 3 Mj Barns: [ ] Corn Cribs, 1: [ ], 2: [ ], 3+: [ ]
Garage: [ ] Mach. Shed [ ] Granary: [ ] Smokehouse: [ ] Summer Kitchen [ ] Silo [ ] Windmill [ ]
Grain Bins: [ ] Pump House: [ ] Hog Houses: [ ] Chicken Coop [ ] Outhouse [ ] Mobile Homes [ ]
Sheds, 1-3: [ ] 3+: [ ] Metal Bldgs: [ ] Comments: ____



FRAME# 21 | Pres. Funct.: Cottage | Same ? [ ]
Residence [ ] Outbuilding: [ ] Public: [ ] Commercial: [ ] Barn: [ ] Industrial [ ] Structural [ ] Religious [ ]
Deteriorated: [ ] Abandoned: [ ] Lrg [ ] Md [ ] Sml [✓]
[1][1][0] or: | Stories: 1: [✓] 1-½: [ ] 2: [ ] 2+: [ ]
Frame: [✓] Masonry: [ ] Pole [ ] Log [ ] Other: ____
Clpbd: [ ] Weatherbd: [ ] Vert: [✓] Wd. Shngl: [ ] Brick: [ ]
Stone: [ ] Block: [ ] Metal: [ ] Asbestos: [ ] Vinyl: [ ] Tar Ppr: [ ]
Brick: [ ] Stone: [ ] Block: [ ] Poured or Stucco: [ ] Tile: [ ]
Gable: [ ] Hipped: [✓] Flat: [ ] Mansard: [ ] Other: ____
Asphalt Shngl: [✓] Metal: [ ] Wood Shngl: [ ] Other: ____
Good: [ ] Fair: [✓] Alt: [ ] Vy Atd: [ ] Add., Major: [ ] Minor: [ ]
1700-1799: [ ] 1800-1859: [ ] 1860-1910: [ ] 1910-1945: [✓]

Bibliography and further notes on Reverse.
Surveyed by: NLB | Date: 10/23/86

#1 BUILDING 2#	FRAME# ____ Pres. Funct.: ____ Same ? [ ]
Original Function	Residence [ ] Outbuilding [ ] Public [ ] Commercial [ ] Barn [ ] Industrial [ ] Structural [ ] Religious [ ]
Condition/use/size	Deteriorated [ ] Abandoned [ ] Lrg [ ] Md [ ] Sm [ ]
Building TYPE	[ ][ ][ ][ ] or ____ Stories: 1: [ ] 1-½: [ ] 2: [ ] 2+: [ ]
Structure	Frame [ ] Masonry [ ] Pole [ ] Log [ ] Other: ____
Siding material	Clpbd [ ] Weatherbd [ ] Vert [ ] Wd. Shngl [ ] Brick [ ] Stone [ ] Block [ ] Metal [ ] Asbestos [ ] Vinyl [ ] Tar Ppr [ ]
Foundation	Brick [ ] Stone [ ] Block [ ] Poured or Stucco [ ] Tile [ ]
Roof	Gable [ ] Hipped [ ] Flat [ ] Mansard [ ] Other: ____
Roof Material	Asphalt Shngl [ ] Metal [ ] Wood Shngl [ ] Other: ____
Integrity	Good [ ] Fair [ ] Alt [ ] Vy Atd [ ] Add., Major [ ] Minor [ ]
Period	1700-1799 [ ] 1800-1859 [ ] 1860-1910 [ ] 1910-1945 [ ]
BUILDING 3	[ ][ ][ ][ ] or ____ Note: ____
BUILDING 4	[ ][ ][ ][ ] or ____ Note: ____

IL 422-0445

ILLINOIS RURAL SURVEY

County: McHenry | Site #: 4101 | Town: McCullom Lake
Qtr: NW | Sec: 22 | TWP: 45N | Range: 8E
Street: 5011 Flanders | Street View: ✓

Industrial/Commercial Complex w/3 or more Bldgs: [ ]

FARMSTEAD [ ]
House: [✓] 2 Houses: [ ] 1 Major Barn [ ] 2 Mj Barns: [ ] 3 Mj Barns: [ ] Corn Cribs, 1: [ ], 2: [ ], 3+: [ ]
Garage: [✓] Mach. Shed [ ] Granary: [ ] Smokehouse [ ] Summer Kitchen: [ ] Silo: [ ] Windmill: [ ]
Grain Bins: [ ] Pump House: [ ] Hog Houses: [ ] Chicken Coop: [ ] Outhouse: [ ] Mobile Homes: [ ]
Sheds, 1-3: [ ] 3+: [ ] Metal Bldgs: [ ] Comments: ____



FRAME# 22 | Pres. Funct.: Cottage | Same ? [✓]
Residence [✓] Outbuilding: [ ] Public: [ ] Commercial: [ ] Barn: [ ] Industrial: [ ] Structural: [ ] Religious: [ ]
Deteriorated: [ ] Abandoned: [ ] Lrg [ ] Md [✓] Sml [ ]
[1][1][0] or | Stories: 1: [ ] 1-½: [✓] 2: [ ] 2+: [ ]
Frame: [✓] Masonry: [ ] Pole: [ ] Log [ ] Other: ____
Clpbd: [✓] Weatherbd [ ] Vert: [ ] Wd. Shngl: [ ] Brick: [ ]
Stone: [ ] Block: [ ] Metal [ ] Asbestos [ ] Vinyl: [ ] Tar Ppr [ ]
Brick: [ ] Stone: [ ] Block: [ ] Poured or Stucco: [✓] Tile: [ ]
Gable: [✓] Hipped: [✓] Flat [ ] Mansard [ ] Other ____
Asphalt Shngl: [✓] Metal [ ] Wood Shngl: [ ] Other: ____
Good: [✓] Fair [ ] Alt: [ ] Vy Atd [ ] Add., Major [ ] Minor [ ]
1700-1799: [ ] 1800-1859: [ ] 1860-1910: [ ] 1910-1945: [✓]

Bibliography and further notes on Reverse.
Surveyed by: NLB | Date: 10/23/86

#1 BUILDING 2#	FRAME# ____ Pres. Funct.: ____ Same ? [ ]
Original Function	Residence [ ] Outbuilding [ ] Public [ ] Commercial [ ] Barn [ ] Industrial [ ] Structural [ ] Religious [ ]
Condition/use/size	Deteriorated [ ] Abandoned [ ] Lrg [ ] Md [ ] Sm [ ]
Building TYPE	[ ][ ][ ][ ] or ____ Stories: 1: [ ] 1-½: [ ] 2: [ ] 2+: [ ]
Structure	Frame [ ] Masonry [ ] Pole [ ] Log [ ] Other: ____
Siding material	Clpbd [ ] Weatherbd [ ] Vert [ ] Wd. Shngl [ ] Brick [ ] Stone [ ] Block [ ] Metal [ ] Asbestos [ ] Vinyl [ ] Tar Ppr [ ]
Foundation	Brick [ ] Stone [ ] Block [ ] Poured or Stucco [ ] Tile [ ]
Roof	Gable [ ] Hipped [ ] Flat [ ] Mansard [ ] Other ____
Roof Material	Asphalt Shngl [ ] Metal [ ] Wood Shngl: [ ] Other ____
Integrity	Good [ ] Fair [ ] Alt [ ] Vy Atd [ ] Add., Major [ ] Minor [ ]
Period	1700-1799 [ ] 1800-1859 [ ] 1860-1910 [ ] 1910-1945 [ ]
BUILDING 3	[ ][ ][ ][ ] or ____ Note: ____
BUILDING 4	[ ][ ][ ][ ] or ____ Note: ____

IL 422-0445

ILLINOIS RURAL SURVEY

County: McHenry | Site #: 4102 | Town: McCullom Lake
¼: NW | Sec: 22 | TWP: 45N | Range: 8E
Street: 5019 Flanders | Street View: X
Industrial/Commercial Complex w/3 or more Bldgs.: ☐

FARMSTEAD ☐
House: X 2 Houses: ☐ 1 Major Barn ☐ 2 Mj Barns ☐ 3 Mj Barns ☐ Corn Cribs, 1: ☐, 2: ☐, 3+: ☐
Garage: ☐ Mach. Shed: ☐ Grainery: ☐ Smokehouse: ☐ Summer Kitchen: ☐ Silo: ☐ Windmill: ☐
Grain Bins: ☐ Pump House: ☐ Hog Houses: ☐ Chicken Coop: ☐ Outhouse ☐ Mobile Homes: ☐
Sheds, 1-3: X 3+: ☐ Metal Bldgs: ☐ Comments:



FRAME# 23	Pres. Funct.: Cottage	Same ? X	■1 BUILDING 2■ FRAME# / Pres. Funct.: / Same ? ☐
Residence: X Outbuilding ☐ Public: ☐ Commercial: ☐ Barn: ☐ Industrial: ☐ Structural: ☐ Religious: ☐			Original Function: Residence: ☐ Outbuilding ☐ Public: ☐ Commercial ☐ Barn: ☐ Industrial: ☐ Structural: ☐ Religious: ☐
Deteriorated: ☐ Abandoned: ☐ Lrg ☐ Md X Sml ☐			Condition/Alteration: Deteriorated ☐ Abandoned ☐ Lrg ☐ Md ☐ Sm ☐
or:	Stories, 1: ☐ 1-½: ☐ 2: ☐ 2+: ☐		Building TYPE: or / Stories, 1: ☐ 1-½: ☐ 2: ☐ 2+: ☐
Frame: X Masonry: ☐ Pole: ☐ Log: ☐ Other:			Structure: Frame ☐ Masonry ☐ Pole ☐ Log ☐ Other:
Clpbd: ☐ Weathrbd: ☐ Vert: ☐ Wd. Shngl. ☐ Brick: ☐ Stone: ☐ Block: ☐ Metal: X Asbestos: ☐ Vinyl: ☐ Tar Ppr: ☐			Siding material: Clpbd ☐ Weathrbd ☐ Vert. ☐ Wd. Shngl. ☐ Brick: ☐ Stone: ☐ Block ☐ Metal ☐ Asbestos: ☐ Vinyl: ☐ Tar Ppr: ☐
Brick: ☐ Stone: ☐ Block: ☐ Poured or Stucco: ☐ Tile: ☐			Foundation: Brick ☐ Stone: ☐ Block: ☐ Poured or Stucco: ☐ Tile: ☐
Gable: X Hipped: ☐ Flat: ☐ Mansard: ☐ Other:			Roof: Gable ☐ Hipped ☐ Flat ☐ Mansard ☐ Other:
Asphalt Shngl: X Metal: ☐ Wood Shngl: ☐ Other:			Roof Material: Asphalt Shngl. ☐ Metal: ☐ Wood Shngl: ☐ Other:
Good: ☐ Fair: X Attr: ☐ Vy Atld: ☐ Add., Major: ☐ Minor: X			Integrity: Good ☐ Fair: ☐ Attr: ☐ Vy Atld: ☐ Add., Major: ☐ Minor: ☐
1700-1799: ☐ 1800-1859: ☐ 1860-1910: ☐ 1910-1945: X			Period: 1700-1799: ☐ 1800-1859: ☐ 1860-1910: ☐ 1910-1945: ☐
Bibliography and further notes on Reverse			BUILDING 3: or: Note:
Surveyed by: MB	Date: 10/23/86		BUILDING 4: or: Note:

IL 422-0485

ILLINOIS RURAL SURVEY

County: McHenry | Site #: 4103 | Town: McCullom Lake
¼: SE | Sec: 21 | TWP: 45N | Range: 8E
Street: N. Lakeshore Dr. | Street View: X
Industrial/Commercial Complex w/3 or more Bldgs.: ☐

FARMSTEAD ☐
House: X 2 Houses: ☐ 1 Major Barn: ☐ 2 Mj Barns: ☐ 3 Mj Barns: ☐ Corn Cribs, 1: ☐, 2: ☐, 3+: ☐
Garage: ☐ Mach. Shed: ☐ Grainery: ☐ Smokehouse: ☐ Summer Kitchen: ☐ Silo: ☐ Windmill: ☐
Grain Bins: ☐ Pump House: ☐ Hog Houses: ☐ Chicken Coop: ☐ Outhouse: ☐ Mobile Homes: ☐
Sheds, 1-3: ☐ 3+: ☐ Metal Bldgs: ☐ Comments:



FRAME# 24	Pres. Funct.: Cottage	Same ? X	■1 BUILDING 2■ FRAME# / Pres. Funct.: / Same ? ☐
Residence: X Outbuilding: ☐ Public: ☐ Commercial: ☐ Barn: ☐ Industrial: ☐ Structural: ☐ Religious: ☐			Original Function: Residence: ☐ Outbuilding ☐ Public: ☐ Commercial: ☐ Barn: ☐ Industrial: ☐ Structural: ☐ Religious: ☐
Deteriorated: ☐ Abandoned: ☐ Lrg: X Md: ☐ Sml: ☐			Condition/Alteration: Deteriorated ☐ Abandoned ☐ Lrg ☐ Md ☐ Sm ☐
or:	Stories, 1: ☐ 1-½: ☐ 2: X 2+: ☐		Building TYPE: or / Stories, 1: ☐ 1-½: ☐ 2: ☐ 2+: ☐
Frame: X Masonry: ☐ Pole: ☐ Log: ☐ Other:			Structure: Frame ☐ Masonry ☐ Pole ☐ Log ☐ Other:
Clpbd: ☐ Weathrbd: ☐ Vert: ☐ Wd. Shngl: ☐ Brick: ☐ Stone: ☐ Block: ☐ Metal: ☐ Asbestos: ☐ Vinyl: ☐ Tar Ppr: ☐ LOG			Siding material: Clpbd ☐ Weathrbd ☐ Vert ☐ Wd. Shngl ☐ Brick: ☐ Stone ☐ Block ☐ Metal ☐ Asbestos ☐ Vinyl ☐ Tar Ppr: ☐
Brick: ☐ Stone: ☐ Block: X Poured or Stucco: ☐ Tile: ☐			Foundation: Brick: ☐ Stone: ☐ Block: ☐ Poured or Stucco: ☐ Tile: ☐
Gable: ☐ Hipped: X Flat: ☐ Mansard: ☐ Other:			Roof: Gable ☐ Hipped ☐ Flat ☐ Mansard ☐ Other:
Asphalt Shngl: X Metal: ☐ Wood Shngl: ☐ Other:			Roof Material: Asphalt Shngl ☐ Metal ☐ Wood Shngl ☐ Other
Good: ☐ Fair: X Attr: ☐ Vy Atld: ☐ Add., Major: ☐ Minor: ☐			Integrity: Good: ☐ Fair: ☐ Attr: ☐ Vy Atld: ☐ Add., Major: ☐ Minor: ☐
1700-1799: ☐ 1800-1859: ☐ 1860-1910: ☐ 1910-1945: X			Period: 1700-1799: ☐ 1800-1859: ☐ 1860-1910: ☐ 1910-1945: ☐
Bibliography and further notes on Reverse			BUILDING 3: or: Note:
Surveyed by: MB	Date: 10/23/86		BUILDING 4: or: Note:

IL 422-0485

ILLINOIS RURAL SURVEY

County: McHenry | Site #: 4104 | Town: McCullom Lake
Qtr.: SE | Sec.: 22 | TWP.: 45N | Range: 8E
Street: 5211 Cleveland | Street View: X
Industrial/Commercial Complex w/3 or more Bldgs.: ☐

FARMSTEAD ☐
House: X 2 Houses: ☐ 1 Major Barn: ☐ 2 Mjr Barns: ☐ 3 Mjr Barns: ☐ Corn Cribs, 1: ☐, 2: ☐, 3+: ☐
Garage: X Mach. Shed: ☐ Granary: ☐ Smokehouse: ☐ Summer Kitchen: ☐ Silo: ☐ Windmill: ☐
Grain Bins: ☐ Pump House: ☐ Hog Houses: ☐ Chicken Coop: ☐ Outhouse: ☐ Mobile Houses: ☐
Sheds, 1-3: ☐ 3+: ☐ Metal Bldgs: ☐ Comments:



FRAME# 25	Pres. Funct.: Cottage	Same ? X	■1 BUILDING 2■	FRAME#	Pres. Funct.:	Same ? ☐
Residence: X Outbuilding: ☐ Public: ☐ Commercial: ☐ Barn: ☐ Industrial: ☐ Structural: ☐ Religious: ☐			Original Function	Residence: ☐ Outbuilding: ☐ Public: ☐ Commercial: ☐ Barn: ☐ Industrial: ☐ Structural: ☐ Religious: ☐		
Deteriorated: ☐ Abandoned: ☐ Lrg: ☐ Md: ☐ Sml: X			Condition/use/size	Deteriorated: ☐ Abandoned: ☐ Lrg: ☐ Md: ☐ Sm: ☐		
or:	Stories: X 1: ☐ 1-½: ☐ 2: ☐ 2+: ☐		Building TYPE	or	Stories: 1: ☐ 1-½: ☐ 2: ☐ 2+: ☐	
Frame: ☐ Masonry: ☐ Pole: ☐ Log: ☐ Other:			Structure	Frame: ☐ Masonry: ☐ Pole: ☐ Log: ☐ Other:		
Clpbd: ☐ Weathrbd: ☐ Vert: ☐ Wd. Shngl: ☐ Brick: ☐ Stone: ☐ Block: ☐ Metal: X Asbestos: ☐ Vinyl: ☐ Tar Ppr: ☐			Siding material	Clpbd: ☐ Weathrbd: ☐ Vert: ☐ Wd. Shngl: ☐ Brick: ☐ Stone: ☐ Block: ☐ Metal: ☐ Asbestos: ☐ Vinyl: ☐ Tar Ppr: ☐		
Brick: ☐ Stone: ☐ Block: X Poured or Stucco: ☐ Tile: ☐			Foundation	Brick: ☐ Stone: ☐ Block: ☐ Poured or Stucco: ☐ Tile: ☐		
Gable: X Hipped: ☐ Flat: ☐ Mansard: ☐ Other:			Roof	Gable: ☐ Hipped: ☐ Flat: ☐ Mansard: ☐ Other:		
Asphalt Shngl: X Metal: ☐ Wood Shngl: ☐ Other:			Roof Material	Asphalt Shngl: ☐ Metal: ☐ Wood Shngl: ☐ Other:		
Good: ☐ Fair: X Alt: ☐ Vy Alt: ☐ Add., Major: ☐ Minor: X			Integrity	Good: ☐ Fair: ☐ Alt: ☐ Vy Alt: ☐ Add., Major: ☐ Minor: ☐		
1700-1799: ☐ 1800-1859: ☐ 1860-1910: ☐ 1910-1945: X			Period	1700-1799: ☐ 1800-1859: ☐ 1860-1910: ☐ 1910-1945: ☐		
Bibliography and further notes on Reverse			BUILDING 3	or	Note:	
Surveyed by: MEB	Date: 10/23/86		BUILDING 4	or	Note:	

IL 422-0485

ILLINOIS RURAL SURVEY

County: McHenry | Site #: 4105 | Town: McCullom Lake
Qtr.: SE | Sec.: 21 | TWP.: 45N | Range: 8E
Street: 5217 Cleveland | Street View: X
Industrial/Commercial Complex w/3 or more Bldgs.: ☐

FARMSTEAD ☐
House: X 2 Houses: ☐ 1 Major Barn: ☐ 2 Mjr Barns: ☐ 3 Mjr Barns: ☐ Corn Cribs, 1: ☐, 2: ☐, 3+: ☐
Garage: ☐ Mach. Shed: ☐ Granary: ☐ Smokehouse: ☐ Summer Kitchen: ☐ Silo: ☐ Windmill: ☐
Grain Bins: ☐ Pump House: ☐ Hog Houses: ☐ Chicken Coop: ☐ Outhouse: ☐ Mobile Homes: ☐
Sheds, 1-3: ☐ 3+: ☐ Metal Bldgs: ☐ Comments:



FRAME# 26	Pres. Funct.: Cottage	Same ? X	■1 BUILDING 2■	FRAME#	Pres. Funct.:	Same ? ☐
Residence: X Outbuilding: ☐ Public: ☐ Commercial: ☐ Barn: ☐ Industrial: ☐ Structural: ☐ Religious: ☐			Original Function	Residence: ☐ Outbuilding: ☐ Public: ☐ Commercial: ☐ Barn: ☐ Industrial: ☐ Structural: ☐ Religious: ☐		
Deteriorated: ☐ Abandoned: ☐ Lrg: ☐ Md: ☐ Sml: X			Condition/use/size	Deteriorated: ☐ Abandoned: ☐ Lrg: ☐ Md: ☐ Sm: ☐		
or:	Stories: X 1: ☐ 1-½: ☐ 2: ☐ 2+: ☐		Building TYPE	or	Stories: 1: ☐ 1-½: ☐ 2: ☐ 2+: ☐	
Frame: X Masonry: ☐ Pole: ☐ Log: ☐ Other:			Structure	Frame: ☐ Masonry: ☐ Pole: ☐ Log: ☐ Other:		
Clpbd: ☐ Weathrbd: ☐ Vert: ☐ Wd. Shngl: ☐ Brick: ☐ Stone: ☐ Block: ☐ Metal: ☐ Asbestos: X Vinyl: ☐ Tar Ppr: ☐	Fake brick		Siding material	Clpbd: ☐ Weathrbd: ☐ Vert: ☐ Wd. Shngl: ☐ Brick: ☐ Stone: ☐ Block: ☐ Metal: ☐ Asbestos: ☐ Vinyl: ☐ Tar Ppr: ☐		
Brick: ☐ Stone: ☐ Block: ☐ Poured or Stucco: ☐ Tile: ☐			Foundation	Brick: ☐ Stone: ☐ Block: ☐ Poured or Stucco: ☐ Tile: ☐		
Gable: X Hipped: ☐ Flat: ☐ Mansard: ☐ Other:			Roof	Gable: ☐ Hipped: ☐ Flat: ☐ Mansard: ☐ Other:		
Asphalt Shngl: X Metal: ☐ Wood Shngl: ☐ Other:			Roof Material	Asphalt Shngl: ☐ Metal: ☐ Wood Shngl: ☐ Other:		
Good: ☐ Fair: X Alt: ☐ Vy Alt: ☐ Add., Major: X Minor: ☐			Integrity	Good: ☐ Fair: ☐ Alt: ☐ Vy Alt: ☐ Add., Major: ☐ Minor: ☐		
1700-1799: ☐ 1800-1859: ☐ 1860-1910: ☐ 1910-1945: X			Period	1700-1799: ☐ 1800-1859: ☐ 1860-1910: ☐ 1910-1945: ☐		
Bibliography and further notes on Reverse			BUILDING 3	or	Note:	
Surveyed by: MEB	Date: 10/23/86		BUILDING 4	or	Note:	

IL 422-0485

ILLINOIS RURAL SURVEY

County: McHenry | Site #: 4106 | Town: McCullom Lake
Qtr: SE | Sec: 21 | TWP: 45N | Range: 8E
Street: 5221 Cleveland | Street View: ✓
Industrial/Commercial Complex w/3 or more Bldgs.: ☐

FARMSTEAD ☐
House: ☐ 2 Houses: ☐ 1 Major Barn: ☐ 2 Mj Barns: ☐ 3 Mj Barns: ☐ Corn Cribs, 1: ☐, 2: ☐, 3+: ☐
Garage: ☐ Mach. Shed: ☐ Granary: ☐ Smokehouse: ☐ Summer Kitchen: ☐ Silo: ☐ Windmill: ☐
Grain Bins: ☐ Pump House: ☐ Hog Houses: ☐ Chicken Coop: ☐ Outhouse: ☐ Mobile Homes: ☐
Sheds, 1-3: ☐ 3+: ☐ Metal Bldgs: ☐ Comments:



PHOTO HERE

FRAME# 27 | Pres. Funct.: Cottage | Same ? ☐

Residence: ☐ Outbuilding: ☐ Public: ☐ Commercial: ☐ Barn: ☐ Industrial: ☐ Structural: ☐ Religious: ☐
Deteriorated: ☐ Abandoned: ☐ Lrg: ☐ Md: ☒ Sml: ☒
10 | 5 or 106 | Stories, 1: ☐ 1-½: ☐ 2: ☐ 2+: ☐
Frame: ☒ Masonry: ☐ Pole: ☐ Log: ☐ Other:
Clpbd: ☐ Weatherbd: ☐ Vert: ☐ Wd. Shngl: ☐ Brick: ☐
Stone: ☐ Block: ☐ Metal: ☐ Asbestos: ☒ Vinyl: ☐ Tar Ppr: ☐
Brick: ☐ Stone: ☐ Block: ☒ Poured or Stucco: ☐ Tile: ☐
Gable: ☒ Hipped: ☐ Flat: ☐ Mansard: ☐ Other:
Asphalt Shngl: ☒ Metal: ☐ Wood Shngl: ☐ Other:
Good: ☐ Fair: ☐ Alt: ☐ Vy Alt: ☐ Add., Major: ☒ Minor: ☐
1700-1799: ☐ 1800-1859: ☐ 1860-1910: ☐ 1910-1945: ☒

Bibliography and further notes on Reverse
Surveyed by: MB | Date: 10/23/84

BUILDING 2	FRAME#	Pres. Funct.:	Same ? ☐
Original Function	Residence: ☐ Outbuilding: ☐ Public: ☐ Commercial: ☐ Barn: ☐ Industrial: ☐ Structural: ☐ Religious: ☐		
Condition/use/size	Deteriorated: ☐ Abandoned: ☐ Lrg: ☐ Md: ☐ Sml: ☐		
Building TYPE	or	Stories, 1: ☐ 1-½: ☐ 2: ☐ 2+: ☐	
Structure	Frame: ☐ Masonry: ☐ Pole: ☐ Log: ☐ Other:		
Siding material	Clpbd: ☐ Weatherbd: ☐ Vert: ☐ Wd. Shngl: ☐ Brick: ☐ Stone: ☐ Block: ☐ Metal: ☐ Asbestos: ☐ Vinyl: ☐ Tar Ppr: ☐		
Foundation	Brick: ☐ Stone: ☐ Block: ☐ Poured or Stucco: ☐ Tile: ☐		
Roof	Gable: ☐ Hipped: ☐ Flat: ☐ Mansard: ☐ Other:		
Roof Material	Asphalt Shngl: ☐ Metal: ☐ Wood Shngl: ☐ Other:		
Integrity	Good: ☐ Fair: ☐ Alt: ☐ Vy Alt: ☐ Add., Major: ☐ Minor: ☐		
Period	1700-1799: ☐ 1800-1859: ☐ 1860-1910: ☐ 1910-1945: ☐		
BUILDING 3	or	Note:	
BUILDING 4	or	Note:	

IL 422-0485

ILLINOIS RURAL SURVEY

County: McHenry | Site #: 4107 | Town: McCullom Lake
Qtr: SE | Sec: 21 | TWP: 45N | Range: 8E
Street: Cleveland | Street View: ✓
Industrial/Commercial Complex w/3 or more Bldgs.: ☐

FARMSTEAD ☐
House: ☒ 2 Houses: ☒ 1 Major Barn: ☐ 2 Mj Barns: ☐ 3 Mj Barns: ☐ Corn Cribs, 1: ☐, 2: ☐, 3+: ☐
Garage: ☐ Mach. Shed: ☐ Granary: ☐ Smokehouse: ☐ Summer Kitchen: ☐ Silo: ☐ Windmill: ☐
Grain Bins: ☐ Pump House: ☐ Hog Houses: ☐ Chicken Coop: ☐ Outhouse: ☐ Mobile Homes: ☐
Sheds, 1-3: ☐ 3+: ☐ Metal Bldgs: ☐ Comments:



PHOTO HERE

FRAME# 26 | Pres. Funct.: Cottage | Same ? ☒

Residence: ☒ Outbuilding: ☐ Public: ☐ Commercial: ☐ Barn: ☐ Industrial: ☐ Structural: ☐ Religious: ☐
Deteriorated: ☒ Abandoned: ☒ Lrg: ☐ Md: ☐ Sml: ☒
1 | 1 | 1 | 1 or | Stories, 1: ☒ 1-½: ☐ 2: ☐ 2+: ☐
Frame: ☒ Masonry: ☐ Pole: ☐ Log: ☐ Other:
Clpbd: ☐ Weatherbd: ☐ Vert: ☐ Wd. Shngl: ☐ Brick: ☐
Stone: ☐ Block: ☐ Metal: ☐ Asbestos: ☒ Vinyl: ☐ Tar Ppr: ☐
Brick: ☐ Stone: ☐ Block: ☐ Poured or Stucco: ☐ Tile: ☐ Block stilts
Gable: ☒ Hipped: ☐ Flat: ☐ Mansard: ☐ Other:
Asphalt Shngl: ☐ Metal: ☐ Wood Shngl: ☐ Other
Good: ☒ Fair: ☐ Alt: ☐ Vy Alt: ☐ Add., Major: ☒ Minor: ☐
1700-1799: ☐ 1800-1859: ☐ 1860-1910: ☐ 1910-1945: ☒

Bibliography and further notes on Reverse
Surveyed by: MB | Date: 10/23/84

BUILDING 2	FRAME# 24	Pres. Funct.: Cottage	Same ? ☒
Original Function	Residence: ☒ Outbuilding: ☐ Public: ☐ Commercial: ☐ Barn: ☐ Industrial: ☐ Structural: ☐ Religious: ☐		
Condition/use/size	Deteriorated: ☐ Abandoned: ☐ Lrg: ☐ Md: ☐ Sml: ☒		
Building TYPE	1 | 1 | 2 or	Stories, 1: ☒ 1-½: ☐ 2: ☐ 2+: ☐	
Structure	Frame: ☒ Masonry: ☐ Pole: ☐ Log: ☐ Other:		
Siding material	Clpbd: ☐ Weatherbd: ☐ Vert: ☐ Wd. Shngl: ☐ Brick: ☐ Horizontal planks Stone: ☐ Block: ☐ Metal: ☐ Asbestos: ☐ Vinyl: ☐ Tar Ppr: ☐		
Foundation	Brick: ☐ Stone: ☐ Block: ☐ Poured or Stucco: ☐ Tile: ☐ Stilts		
Roof	Gable: ☒ Hipped: ☐ Flat: ☐ Mansard: ☐ Other:		
Roof Material	Asphalt Shngl: ☒ Metal: ☐ Wood Shngl: ☐ Other		
Integrity	Good: ☐ Fair: ☒ Alt: ☐ Vy Alt: ☐ Add., Major: ☐ Minor: ☐		
Period	1700-1799: ☐ 1800-1859: ☐ 1860-1910: ☐ 1910-1945: ☒		
BUILDING 3	or	Note:	
BUILDING 4	or	Note:	

IL 422-0485

ILLINOIS RURAL SURVEY

County: McHenry | Site #: 4106 | Town: McCullom Lake
¼: SE | Sec: 21 | TWP: 45N | Range: 8E
Street: 5227 Cleveland | Street View: X
Industrial/Commercial Complex w/3 or more Bldgs.: ☐

FARMSTEAD ☐
House: ☐ 2 Houses: X 1 Major Barn: ☐ 2 Mj Barns: ☐ 3 Mj Barns: ☐ Corn Cribs, 1: ☐, 2: ☐, 3+: ☐
Garage: ☐ Mach. Shed: ☐ Grainery: ☐ Smokehouse: ☐ Summer Kitchen: ☐ Silo: ☐ Windmill: ☐
Grain Bins: ☐ Pump House: ☐ Hog Houses: ☐ Chicken Coop: ☐ Outhouse: ☐ Mobile Homes: ☐
Sheds, 1-3: ☐ 3+: ☐ Metal Bldgs: ☐ Comments:



FRAME# 30	Pres. Funct.: Cottage ... Same ? ☐	■1 BUILDING 2■ FRAME# 30	Pres. Funct.: Cottage ... Same ? ☐
Residence: ☐ Outbuilding: ☐ Public: ☐ Commercial: ☐ Barn: ☐ Industrial: ☐ Structural: ☐ Religious: ☐		Original Function	Residence: X Outbuilding: ☐ Public: ☐ Commercial: ☐ Barn: ☐ Industrial: ☐ Structural: ☐ Religious: ☐
Deteriorated: ☐ Abandoned: ☐ Lrg: ☐ Md: ☐ Sml: X		Condition/use/size	Deteriorated: ☐ Abandoned: ☐ Lrg: ☐ Md: ☐ Sml: X
1 1 1 3 or: ... Stories: 1: X 1-½: ☐ 2: ☐ 2+: ☐		Building TYPE	or: ... Stories: 1: X 1-½: ☐ 2: ☐ 2+: ☐
Frame: X Masonry: ☐ Pole: ☐ Log: ☐ Other:		Structure	Frame: X Masonry: ☐ Pole: ☐ Log: ☐ Other:
Clpbd: ☐ Weathrbd: ☐ Vert: ☐ Wd. Shngl: ☐ Brick: ☐ Stone: ☐ Block: ☐ Metal: ☐ Asbestos: X Vinyl: ☐ Tar Ppr: ☐		Siding material	Clpbd: ☐ Weathrbd: ☐ Vert: ☐ Wd. Shngl: ☐ Brick: ☐ Stone: ☐ Block: ☐ Metal: ☐ Asbestos: X Vinyl: ☐ Tar Ppr: ☐
Brick: ☐ Stone: ☐ Block: ☐ Poured or Stucco: ☐ Tile: ☐		Foundation	Brick: ☐ Stone: ☐ Block: ☐ Poured or Stucco: ☐ Tile: ☐
Gable: X Hipped: ☐ Flat: ☐ Mansard: ☐ Other:		Roof	Gable: X Hipped: ☐ Flat: ☐ Mansard: ☐ Other:
Asphalt Shngl: ☐ Metal: ☐ Wood Shngl: ☐ Other: Tar Paper		Roof Material	Asphalt Shngl: X Metal: ☐ Wood Shngl: ☐ Other:
Good: ☐ Fair: ☐ Alt: ☐ Vy Alt: ☐ Add., Major: ☐ Minor: ☐		Integrity	Good: ☐ Fair: X Alt: ☐ Vy Alt: ☐ Add., Major: ☐ Minor: ☐
1700-1799: ☐ 1800-1859: ☐ 1860-1910: ☐ 1910-1945: X		Period	1700-1799: ☐ 1800-1859: ☐ 1860-1910: ☐ 1910-1945: X
		BUILDING 3	or: ... Note:
Surveyed by: MB	Bibliography and further notes on Reverse. Date: 10/23/84	BUILDING 4	or: ... Note:

IL 422-0465

ILLINOIS RURAL SURVEY

County: McHenry | Site #: 4109 | Town: McCullom Lake
¼: SE | Sec: 21 | TWP: 45N | Range: 8E
Street: 5303 | Street View: X
Industrial/Commercial Complex w/3 or more Bldgs.: ☐

FARMSTEAD ☐
House: ☐ 2 Houses: ☐ 1 Major Barn: ☐ 2 Mj Barns: ☐ 3 Mj Barns: ☐ Corn Cribs, 1: ☐, 2: ☐, 3+: ☐
Garage: ☐ Mach. Shed: ☐ Grainery: ☐ Smokehouse: ☐ Summer Kitchen: ☐ Silo: ☐ Windmill: ☐
Grain Bins: ☐ Pump House: ☐ Hog Houses: ☐ Chicken Coop: ☐ Outhouse: ☐ Mobile Homes: ☐
Sheds, 1-3: ☐ 3+: ☐ Metal Bldgs: ☐ Comments:



FRAME# 31	Pres. Funct.: Cottage ... Same ? ☐	■1 BUILDING 2■ FRAME#	Pres. Funct.: ... Same ? ☐
Residence: ☐ Outbuilding: ☐ Public: ☐ Commercial: ☐ Barn: ☐ Industrial: ☐ Structural: ☐ Religious: ☐		Original Function	Residence: ☐ Outbuilding: ☐ Public: ☐ Commercial: ☐ Barn: ☐ Industrial: ☐ Structural: ☐ Religious: ☐
Deteriorated: ☐ Abandoned: ☐ Lrg: ☐ Md: ☐ Sml: X		Condition/use/size	Deteriorated: ☐ Abandoned: ☐ Lrg: ☐ Md: ☐ Sm: ☐
1 1 1 2 or: ... Stories: 1: X 1-½: ☐ 2: ☐ 2+: ☐		Building TYPE	or: ... Stories: 1: ☐ 1-½: ☐ 2: ☐ 2+: ☐
Frame: X Masonry: ☐ Pole: ☐ Log: ☐ Other:		Structure	Frame: ☐ Masonry: ☐ Pole: ☐ Log: ☐ Other:
Clpbd: ☐ Weathrbd: X Vert: ☐ Wd. Shngl: ☐ Brick: ☐ Stone: ☐ Block: ☐ Metal: ☐ Asbestos: ☐ Vinyl: ☐ Tar Ppr: ☐		Siding material	Clpbd: ☐ Weathrbd: ☐ Vert: ☐ Wd. Shngl: ☐ Brick: ☐ Stone: ☐ Block: ☐ Metal: ☐ Asbestos: ☐ Vinyl: ☐ Tar Ppr: ☐
Brick: ☐ Stone: ☐ Block: ☐ Poured or Stucco: ☐ Tile: ☐		Foundation	Brick: ☐ Stone: ☐ Block: ☐ Poured or Stucco: ☐ Tile: ☐
Gable: X Hipped: ☐ Flat: ☐ Mansard: ☐ Other:		Roof	Gable: ☐ Hipped: ☐ Flat: ☐ Mansard: ☐ Other:
Asphalt Shngl: ☐ Metal: ☐ Wood Shngl: ☐ Other: Tar paper		Roof Material	Asphalt Shngl: ☐ Metal: ☐ Wood Shngl: ☐ Other:
Good: ☐ Fair: X Alt: ☐ Vy Alt: ☐ Add., Major: X Minor: ☐		Integrity	Good: ☐ Fair: ☐ Alt: ☐ Vy Alt: ☐ Add., Major: ☐ Minor: ☐
1700-1799: ☐ 1800-1859: ☐ 1860-1910: ☐ 1910-1945: X		Period	1700-1799: ☐ 1800-1859: ☐ 1860-1910: ☐ 1910-1945: ☐
		BUILDING 3	or: ... Note:
Surveyed by: MB	Bibliography and further notes on Reverse. Date: 10/23/84	BUILDING 4	or: ... Note:

IL 422-0465

ILLINOIS RURAL SURVEY

County: McHenry | Site #: 4110 | Town: McCullom Lake
Qr: SE | Sec: 21 | TWP: 45N | Range: 8E
Street: 5313 Cleveland | Street View: ✓

Industrial/Commercial Complex w/3 or more Bldgs.: ☐

FARMSTEAD [ ]

House: ☒ 2 Houses: ☐ 1 Major Barn: ☐ 2 Mjr Barns: ☐ 3 Mjr Barns: ☐ Corn Cribs, 1: ☐, 2: ☐, 3+: ☐
Garage: ☒ Mach. Shed: ☐ Grainery: ☐ Smokehouse: ☐ Summer Kitchen: ☐ Silo: ☐ Windmill ☐
Grain Bins: ☐ Pump House: ☐ Hog Houses: ☐ Chicken Coop: ☐ Outhouse: ☐ Mobile Homes: ☐
Sheds, 1-3: ☐ 3+: ☐ Metal Bldgs: ☐ Comments:



FRAME# 32 Pres. Funct.: Cottage Same ?: ✓	#1 BUILDING 2# FRAME# Pres. Funct.: Same ? ☐
Residence: ☒ Outbuilding: ☐ Public: ☐ Commercial: ☐ Barn: ☐ Industrial: ☐ Structural: ☐ Religious ☐	Original Function: Residence [ ] Outbuilding [ ] Public: [ ] Commercial [ ] Barn: [ ] Industrial [ ] Structural [ ] Religious: [ ]
Deteriorated: ☐ Abandoned: ☐ Lrg ☐ Md ☐ Sm: ✓	Condition/Usefulness: Deteriorated. [ ] Abandoned: [ ] Lrg [ ] Md [ ] Sm [ ]
1 1 1 1 or: Stories, 1: ☒ 1-½: ☐ 2: ☐ 2+: ☐	Building TYPE: or Stories, 1: [ ] 1-½: [ ] 2: [ ] 2+: [ ]
Frame: ☒ Masonry: ☐ Pole: ☐ Log: ☐ Other:	Structure: Frame [ ] Masonry. [ ] Pole. [ ] Log: [ ] Other:
Clpbd: ☐ Weathrbd: ☐ Vert: ☐ Wd. Shngl: ☐ Brick: ☐ Stone: ☐ Block: ☐ Metal: ☐ Asbestos: ☒ Vinyl: ☐ Tar Ppr: ☐	Siding material: Clpbd [ ] Weathrbd [ ] Vert [ ] Wd. Shngl [ ] Brick [ ] Stone: [ ] Block: [ ] Metal: [ ] Asbestos: [ ] Vinyl: [ ] Tar Ppr: [ ]
Brick: ☐ Stone: ☐ Block: ☐ Poured or Stucco: ☐ Tile: ☐	Foundation: Brick [ ] Stone [ ] Block [ ] Poured or Stucco [ ] Tile [ ]
Gable: ☒ Hipped: ☐ Flat: ☐ Mansard: ☐ Other:	Roof: Gable [ ] Hipped [ ] Flat [ ] Mansard [ ] Other:
Asphalt Shngl: ☒ Metal: ☐ Wood Shngl: ☐ Other	Roof Material: Asphalt Shngl [ ] Metal [ ] Wood Shngl [ ] Other:
Good: ☐ Fair: ☒ Alr: ☐ Vy Alld: ☐ Add., Major: ☒ Minor: ☐	Integrity: Good [ ] Fair [ ] Alr [ ] Vy Alld [ ] Add., Major [ ] Minor: [ ]
1700-1799: ☐ 1800-1859: ☐ 1860-1910: ☐ 1910-1945: ☒	Period: 1700-1799 [ ] 1800-1859 [ ] 1860-1910 [ ] 1910-1945 [ ]
Bibliography and further notes on Reverse	BUILDING 3: or Note
Surveyed by: NEB Date: 10/23/86	BUILDING 4: or Note:

IL 422-0465

ILLINOIS RURAL SURVEY

County: McHenry | Site #: 4111 | Town: McCullom Lake
Qr: SE | Sec: 21 | TWP: 45N | Range: 8E
Street: 2105 Beachside | Street View: ✓

Industrial/Commercial Complex w/3 or more Bldgs.: ☐

FARMSTEAD [ ]

House: ☒ 2 Houses: ☐ 1 Major Barn: ☐ 2 Mjr Barns: ☐ 3 Mjr Barns ☐ Corn Cribs, 1: [ ], 2 [ ], 3+: [ ]
Garage: ☐ Mach. Shed: ☐ Grainery: ☐ Smokehouse: ☐ Summer Kitchen: [ ] Silo [ ] Windmill [ ]
Grain Bins: ☐ Pump House: [ ] Hog Houses: ☐ Chicken Coop. [ ] Outhouse. [ ] Mobile Homes. [ ]
Sheds, 1-3: ☐ 3+: [ ] Metal Bldgs: ☐ Comments:



FRAME# 33 Pres. Funct.: Res. Same ?: ✓	#1 BUILDING 2# FRAME# Pres. Funct.: Same ? ☐
Residence: ☒ Outbuilding: ☐ Public: ☐ Commercial: ☐ Barn: ☐ Industrial: [ ] Structural: [ ] Religious: [ ]	Original Function: Residence. [ ] Outbuilding [ ] Public [ ] Commercial [ ] Barn [ ] Industrial [ ] Structural [ ] Religious: [ ]
Deteriorated. [ ] Abandoned [ ] Lrg [ ] Md ☒ Sm [ ]	Condition/Usefulness: Deteriorated [ ] Abandoned: [ ] Lrg [ ] Md [ ] Sm [ ]
1 1 1 1 or: Stories, 1: [ ] 1-½: [ ] 2: ☒ 2+: [ ]	Building TYPE: or Stories, 1: [ ] 1-½: [ ] 2: [ ] 2+: [ ]
Frame: ☒ Masonry: [ ] Pole: [ ] Log [ ] Other	Structure: Frame [ ] Masonry: [ ] Pole. [ ] Log [ ] Other:
Clpbd: ☐ Weathrbd: ☐ Vert: ☐ Wd. Shngl: ☐ Brick: ☐ Stone: ☐ Block: ☐ Metal: ☐ Asbestos: ☒ Vinyl: ☐ Tar Ppr: ☐	Siding material: Clpbd: [ ] Weathrbd [ ] Vert: [ ] Wd. Shngl: [ ] Brick: [ ] Stone: [ ] Block: [ ] Metal: [ ] Asbestos: [ ] Vinyl: [ ] Tar Ppr: [ ]
Brick: ☐ Stone: ☐ Block: ☒ Poured or Stucco: ☐ Tile: ☐	Foundation: Brick [ ] Stone [ ] Block [ ] Poured or Stucco [ ] Tile [ ]
Gable: ☒ Hipped: ☐ Flat: ☐ Mansard: ☐ Other:	Roof: Gable: [ ] Hipped [ ] Flat: [ ] Mansard: [ ] Other
Asphalt Shngl: ☒ Metal: ☐ Wood Shngl: [ ] Other	Roof Material: Asphalt Shngl [ ] Metal [ ] Wood Shngl [ ] Other
Good: ☐ Fair: ☒ Alr: ☐ Vy Alld: ☐ Add., Major: ☒ Minor: ☒	Integrity: Good: [ ] Fair [ ] Alr: [ ] Vy Alld: [ ] Add., Major: [ ] Minor. [ ]
1700-1799: ☐ 1800-1859: ☐ 1860-1910: ☐ 1910-1945: ☒ possibly older	Period: 1700-1799 [ ] 1800-1859 [ ] 1860-1910 [ ] 1910-1945: [ ]
Bibliography and further notes on Reverse	BUILDING 3: or Note:
Surveyed by: NEB Date: 10/23/86	BUILDING 4: or Note:

IL 422-0465

ILLINOIS RURAL SURVEY

County: McHenry | Site #: 412 | Town: McCullom Lake
Qtr: SE | Sec: 21 | TWP: 45N | Range: 8E
Street: 5421 Cleveland | Street View: X

Industrial/Commercial Complex w/3 or more Bldgs.: ☐

FARMSTEAD ☐

House: ☐ 2 Houses: ☐ 1 Major Barn: ☐ 2 Mj Barns: ☐ 3 Mj Barns: ☐ Corn Cribs: 1 ☐, 2 ☐, 3+ ☐
Garage: ☐ Mach. Shed: ☐ Grainery: ☐ Smokehouse: ☐ Summer Kitchen: ☐ Silo: ☐ Windmill: ☐
Grain Bins: ☐ Pump House: ☐ Hog Houses: ☐ Chicken Coop: ☐ Outhouse: ☐ Mobile Homes: ☐
Sheds, 1-3: ☐ 3+: ☐ Metal Bldgs: ☐ Comments:

FRAME# 34 | Pres. Funct.: Cottage | Same ? X

Residence: X Outbuilding: ☐ Public: ☐ Commercial: ☐ Barn: ☐ Industrial: ☐ Structural: ☐ Religious: ☐
Determinated: ☐ Abandoned: ☐ Lrg: X Md: ☐ Sml: ☐
1 1 7 2 or: | Stories: 1: X 1-½: ☐ 2: ☐ 2+: ☐
Frame: X Masonry: ☐ Pole: ☐ Log: ☐ Other:
Clpbd: ☐ Weatherbd: ☐ Vert: ☐ Wd. Shngl: ☐ Brick: ☐
Stone: ☐ Block: ☐ Metal: ☐ Asbestos: X Vinyl: ☐ Tar Ppr: ☐
Brick: ☐ Stone: ☐ Block: ☐ Poured or Stucco: ☐ Tile: ☐
Gable: X Hipped: ☐ Flat: ☐ Mansard: ☐ Other:
Asphalt Shngl: X Metal: ☐ Wood Shngl: ☐ Other:
Good: ☐ Fair: X Alt: ☐ Vy Alt'd: ☐ Add., Major: X Minor: ☐
1700-1799: ☐ 1800-1859: ☐ 1860-1910: ☐ 1910-1945: X

Bibliography and further notes on Reverse

Surveyed by: NEB Date: 10/23/86

w/1 BUILDING 2a	FRAME# Pres. Funct.: Same ? ☐
Original Function	Residence ☐ Outbuilding ☐ Public ☐ Commercial ☐ Barn ☐ Industrial ☐ Structural ☐ Religious ☐
Condition/Integrity	Determinated ☐ Abandoned ☐ Lrg ☐ Md ☐ Sml ☐
Building TYPE	or: Stories: 1 ☐ 1-½ ☐ 2 ☐ 2+ ☐
Structure	Frame ☐ Masonry ☐ Pole ☐ Log ☐ Other
Siding material	Clpbd ☐ Weatherbd ☐ Vert ☐ Wd. Shngl ☐ Brick ☐ Stone ☐ Block ☐ Metal ☐ Asbestos ☐ Vinyl ☐ Tar Ppr ☐
Foundation	Brick ☐ Stone ☐ Block ☐ Poured or Stucco ☐ Tile ☐
Roof	Gable ☐ Hipped ☐ Flat ☐ Mansard ☐ Other
Roof Material	Asphalt Shngl ☐ Metal ☐ Wood Shngl ☐ Other
Integrity	Good ☐ Fair ☐ Alt ☐ Vy Alt'd ☐ Add., Major: ☐ Minor: ☐
Period	1700-1799 ☐ 1800-1859 ☐ 1860-1910 ☐ 1910-1945 ☐
BUILDING 3	or: Note:
BUILDING 4	or: Note:

IL 422-0455

ILLINOIS RURAL SURVEY

County: McHenry | Site #: 4113 | Town: McCullom Lake
Qtr: SE | Sec: 21 | TWP: 45N | Range: 8E
Street: 5324 Cleveland | Street View: X

Industrial/Commercial Complex w/3 or more Bldgs.: ☐

FARMSTEAD ☐

House: X 2 Houses: ☐ 1 Major Barn: ☐ 2 Mj Barns: ☐ 3 Mj Barns: ☐ Corn Cribs: 1 ☐, 2 ☐, 3+ ☐
Garage: X Mach. Shed: ☐ Grainery: ☐ Smokehouse: ☐ Summer Kitchen: ☐ Silo: ☐ Windmill: ☐
Grain Bins: ☐ Pump House: ☐ Hog Houses: ☐ Chicken Coop: ☐ Outhouse: ☐ Mobile Homes: ☐
Sheds, 1-3: ☐ 3+: ☐ Metal Bldgs: ☐ Comments:



FRAME# 35 | Pres. Funct.: | Same ? ☐

Residence: ☐ Outbuilding: ☐ Public: ☐ Commercial: ☐ Barn: ☐ Industrial: ☐ Structural: ☐ Religious: ☐
Determinated: ☐ Abandoned: ☐ Lrg: ☐ Md: X Sml: ☐
1 1 1 2 or 111 | Stories: 1: X 1-½: ☐ 2: ☐ 2+: ☐
Frame: X Masonry: ☐ Pole: ☐ Log: ☐ Other:
Clpbd: ☐ Weatherbd: ☐ Vert: ☐ Wd. Shngl: ☐ Brick: ☐
Stone: ☐ Block: ☐ Metal: ☐ Asbestos: X Vinyl: ☐ Tar Ppr: ☐
Brick: ☐ Stone: ☐ Block: ☐ Poured or Stucco: ☐ Tile: ☐
Gable: X Hipped: ☐ Flat: ☐ Mansard: ☐ Other:
Asphalt Shngl: X Metal: ☐ Wood Shngl: ☐ Other:
Good: ☐ Fair: X Alt: ☐ Vy Alt'd: ☐ Add., Major: X Minor: ☐
1700-1799: ☐ 1800-1859: ☐ 1860-1910: ☐ 1910-1945: X

Bibliography and further notes on Reverse

Surveyed by: NEB Date: 10/23/86

w/1 BUILDING 2a	FRAME# Pres. Funct.: Same ? ☐
Original Function	Residence ☐ Outbuilding ☐ Public ☐ Commercial ☐ Barn ☐ Industrial ☐ Structural ☐ Religious ☐
Condition/Integrity	Determinated ☐ Abandoned ☐ Lrg ☐ Md ☐ Sml ☐
Building TYPE	or: Stories: 1 ☐ 1-½ ☐ 2 ☐ 2+ ☐
Structure	Frame ☐ Masonry ☐ Pole ☐ Log ☐ Other
Siding material	Clpbd ☐ Weatherbd ☐ Vert ☐ Wd. Shngl ☐ Brick ☐ Stone ☐ Block ☐ Metal ☐ Asbestos ☐ Vinyl ☐ Tar Ppr ☐
Foundation	Brick ☐ Stone ☐ Block ☐ Poured or Stucco ☐ Tile ☐
Roof	Gable ☐ Hipped ☐ Flat ☐ Mansard ☐ Other
Roof Material	Asphalt Shngl ☐ Metal ☐ Wood Shngl ☐ Other
Integrity	Good ☐ Fair ☐ Alt ☐ Vy Alt'd ☐ Add., Major ☐ Minor ☐
Period	1700-1799 ☐ 1800-1859 ☐ 1860-1910 ☐ 1910-1945 ☐
BUILDING 3	or: Note
BUILDING 4	or: Note

IL 422-0455

ILLINOIS RURAL SURVEY

County: McHenry | Site #: 4114 | Town: McCullom Lake
¼: SE | Sec: 21 | TWP: 45 N | Range: 8E

Street: 5421 Westmore | Street View: X

Industrial/Commercial Complex w/3 or more Bldgs.: ☐

FARMSTEAD ☐

House: ☑ 2 Houses: ☐ 1 Major Barn: ☐ 2 Mj Barns: ☐ 3 Mj Barns: ☐ Corn Cribs, 1 ☐, 2 ☐, 3+ ☐
Garage: ☐ Mach. Shed: ☐ Granary: ☐ Smokehouses: ☐ Summer Kitchen: ☐ Silo: ☐ Windmill: ☐
Grain Bins: ☐ Pump House: ☐ Hog Houses: ☐ Chicken Coop: ☐ Outhouse: ☐ Mobile Homes: ☐
Sheds, 1-3: ☐ 3+: ☐ Metal Bldgs: ☐ Comments:



	#1 BUILDING 2→	
FRAME# 36 Pres. Func.: Cottage Same ? ☑		FRAME# Pres. Func. Same ? ☐
Residence: ☑ Outbuilding: ☐ Public: ☐ Commercial: ☐ Barn: ☐ Industrial: ☐ Structural: ☐ Religious: ☐	Original Function	Residence ☐ Outbuilding ☐ Public ☐ Commercial ☐ Barn ☐ Industrial ☐ Structural ☐ Religious ☐
Deteriorated: ☐ Abandoned: ☐ Lrg ☐ Md ☐ Sml ☑	Condition/use/size	Deteriorated ☐ Abandoned ☐ Lrg ☐ Md ☐ Sm ☐
or: Stories, 1: ☑ 1½: ☐ 2: ☐ 2+ ☐	Building TYPE	or Stories 1 ☐ 1½ ☐ 2 ☐ 2+ ☐
Frame: ☑ Masonry: ☐ Pole: ☐ Log: ☐ Other:	Structure	Frame ☐ Masonry ☐ Pole ☐ Log ☐ Other
Clpbd: ☐ Weathrbd: ☐ Vert: ☐ Wd. Shngl: ☐ Brick: ☐ Stone: ☐ Block: ☐ Metal: ☑ Asbstos: ☐ Vinyl: ☐ Tar Ppr: ☐	Siding material	Clpbd ☐ Weathrbd ☐ Vert ☐ Wd. Shngl ☐ Brick ☐ Stone ☐ Block ☐ Metal ☐ Asbstos ☐ Vinyl ☐ Tar Ppr ☐
Brick: ☐ Stone: ☐ Block: ☐ Poured or Stucco: ☐ Tile: ☐	Foundation	Brick ☐ Stone ☐ Block ☐ Poured or Stucco ☐ Tile ☐
Gable: ☑ Hipped: ☐ Flat: ☐ Mansard: ☐ Other:	Roof	Gable ☐ Hipped ☐ Flat ☐ Mansard ☐ Other
Asphalt Shngl: ☑ Metal: ☐ Wood Shngl: ☐ Other:	Roof Material	Asphalt Shngl ☐ Metal ☐ Wood Shngl ☐ Other
Good: ☐ Fair: ☑ Altr: ☐ Vy Altd: ☐ Add., Major: ☐ Minor: ☐	Integrity	Good ☐ Fair ☐ Altr ☐ Vy Altd ☐ Add., Major ☐ Minor ☐
1700-1799: ☐ 1800-1859: ☐ 1860-1910: ☐ 1910-1945: ☑	Period	1700-1799 ☐ 1800-1859 ☐ 1860-1910 ☐ 1910-1945 ☐
	BUILDING 3	or Note:
Bibliography and further notes on Reverse. Surveyed by: MWB Date: 10/23/84	BUILDING 4	or Note:

IL 422-0468

ILLINOIS RURAL SURVEY

County: McHenry | Site #: 4115 | Town: McCullom Lake
¼: SE | Sec: 21 | TWP: 45N | Range: 8E
Street: 5418 Westshore | Street View: ✓

Industrial/Commercial Complex w/3 or more Bldgs.: ☐

FARMSTEAD ☐
House: ✓ 2 Houses: ☐ 1 Major Barn: ☐ 2 Mj Barns: ☐ 3 Mj Barns: ☐ Corn Cribs, 1: ☐, 2: ☐, 3+: ☐
Garage: ☐ Mach. Shed: ☐ Granary: ☐ Smokehouse: ☐ Summer Kitchen: ☐ Silo: ☐ Windmill: ☐
Grain Bins: ☐ Pump House: ☐ Hog House: ☐ Chicken Coop: ☐ Outhouse: ☐ Mobile Homes: ☐
Sheds, 1-3: ☐ 3+: ☐ Metal Bldgs: ☐ Comments:

FRAME# 1	Pres. Funct.: Cottage ; Same ✓
Residence: ✓ Outbuilding: ☐ Public: ☐ Commercial: ☐ Barn: ☐ Industrial: ☐ Structural: ☐ Religious: ☐	
Deteriorated: ☐ Abandoned: ☐ Lrg: ☐ Md: ☐ Sml: ✓	
1 0 6	Stories: 1: ✓ 1-½: ☐ 2: ☐ 2+: ☐
Frame: ✓ Masonry: ☐ Pole: ☐ Log: ☐ Other:	
Clpbd: ☐ Weatherbd: ✓ Vert: ☐ Wd. Shngl: ☐ Brick: ☐ Stone: ☐ Block: ☐ Metal: ☐ Asbestos: ☐ Vinyl: ☐ Tar Ppr: ☐	
Brick: ☐ Stone: ☐ Block: ☐ Pointed or Stucco: ☐ Tile: ☐ prob. stilts	
Gable: ✓ Hipped: ☐ Flat: ☐ Mansard: ☐ Other:	
Asphalt Shngl: ✓ Metal: ☐ Wood Shngl: ☐ Other:	
Good: ✓ Fair: ☐ Alt: ☐ Vy Alt: ☐ Add., Major: ☐ Minor: ☐	
1700-1799: ☐ 1800-1859: ☐ 1860-1910: ☐ 1910-1945: ✓	

Bibliography and further notes on Reverse

Surveyed by: MB Date: 10/23/86

#1 BUILDING 2	FRAME# ; Pres. Funct.: ; Same ? ☐
Original Function:	Residence: ☐ Outbuilding: ☐ Public: ☐ Commercial: ☐ Barn: ☐ Industrial: ☐ Structural: ☐ Religious: ☐
Condition/Use/Usr:	Deteriorated: ☐ Abandoned: ☐ Lrg: ☐ Md: ☐ Sm: ☐
Building TYPE	or ; Stories: 1: ☐ 1-½: ☐ 2: ☐ 2+: ☐
Structure	Frame: ☐ Masonry: ☐ Pole: ☐ Log: ☐ Other:
Siding material	Clpbd: ☐ Weatherbd: ☐ Vert: ☐ Wd. Shngl: ☐ Brick: ☐ Stone: ☐ Block: ☐ Metal: ☐ Asbestos: ☐ Vinyl: ☐ Tar Ppr: ☐
Foundation	Brick: ☐ Stone: ☐ Block: ☐ Pointed or Stucco: ☐ Tile: ☐
Roof	Gable: ☐ Hipped: ☐ Flat: ☐ Mansard: ☐ Other:
Roof Material	Asphalt Shngl: ☐ Metal: ☐ Wood Shngl: ☐ Other:
Integrity	Good: ☐ Fair: ☐ Alt: ☐ Vy Alt: ☐ Add., Major: ☐ Minor: ☐
Period	1700-1799: ☐ 1800-1859: ☐ 1860-1910: ☐ 1910-1945: ☐
BUILDING 3	or ; Note:
BUILDING 4	or ; Note:

IL 422-6469

ILLINOIS RURAL SURVEY

County: McHenry | Site #: 4116 | Town: McCullom Lake
¼: SE | Sec: 21 | TWP: 45N | Range: 8E
Street: 5408 Westshore | Street View: ✓

Industrial/Commercial Complex w/3 or more Bldgs.: ☐

FARMSTEAD ☐
House: ☐ 2 Houses: ☐ 1 Major Barn: ☐ 2 Mj Barns: ☐ 3 Mj Barns: ☐ Corn Cribs, 1: ☐, 2: ☐, 3+: ☐
Garage: ✓ Mach. Shed: ☐ Granary: ☐ Smokehouse: ☐ Summer Kitchen: ☐ Silo: ☐ Windmill: ☐
Grain Bins: ☐ Pump House: ☐ Hog House: ☐ Chicken Coop: ☐ Outhouse: ☐ Mobile Homes: ☐
Sheds, 1-3: ☐ 3+: ☐ Metal Bldgs: ☐ Comments:



FRAME# 2	Pres. Funct.: Cottage ; Same ✓
Residence: ✓ Outbuilding: ☐ Public: ☐ Commercial: ☐ Barn: ☐ Industrial: ☐ Structural: ☐ Religious: ☐	
Deteriorated: ☐ Abandoned: ☐ Lrg: ☐ Md: ✓ Sml: ☐	
or:	Stories: 1: ✓ 1-½: ☐ 2: ☐ 2+: ☐
Frame: ✓ Masonry: ☐ Pole: ☐ Log: ☐ Other:	
Clpbd: ☐ Weatherbd: ☐ Vert: ☐ Wd. Shngl: ☐ Brick: ☐ Stone: ☐ Block: ☐ Metal: ✓ Asbestos: ☐ Vinyl: ☐ Tar Ppr: ☐	
Brick: ☐ Stone: ☐ Block: ☐ Pointed or Stucco: ☐ Tile: ☐	
Gable: ✓ Hipped: ☐ Flat: ☐ Mansard: ☐ Other:	
Asphalt Shngl: ✓ Metal: ☐ Wood Shngl: ☐ Other:	
Good: ☐ Fair: ✓ Alt: ☐ Vy Alt: ☐ Add., Major: ☐ Minor: ☐	
1700-1799: ☐ 1800-1859: ☐ 1860-1910: ☐ 1910-1945: ✓	

Bibliography and further notes on Reverse

Surveyed by: MB Date: Oct 23, 1986

#1 BUILDING 2	FRAME# ; Pres. Funct.: ; Same ? ☐
Original Function	Residence: ☐ Outbuilding: ☐ Public: ☐ Commercial: ☐ Barn: ☐ Industrial: ☐ Structural: ☐ Religious: ☐
Condition/Use/Usr	Deteriorated: ☐ Abandoned: ☐ Lrg: ☐ Md: ☐ Sm: ☐
Building TYPE	or ; Stories: 1: ☐ 1-½: ☐ 2: ☐ 2+: ☐
Structure	Frame: ☐ Masonry: ☐ Pole: ☐ Log: ☐ Other:
Siding material	Clpbd: ☐ Weatherbd: ☐ Vert: ☐ Wd. Shngl: ☐ Brick: ☐ Stone: ☐ Block: ☐ Metal: ☐ Asbestos: ☐ Vinyl: ☐ Tar Ppr: ☐
Foundation	Brick: ☐ Stone: ☐ Block: ☐ Pointed or Stucco: ☐ Tile: ☐
Roof	Gable: ☐ Hipped: ☐ Flat: ☐ Mansard: ☐ Other:
Roof Material	Asphalt Shngl: ☐ Metal: ☐ Wood Shngl: ☐ Other:
Integrity	Good: ☐ Fair: ☐ Alt: ☐ Vy Alt: ☐ Add., Major: ☐ Minor: ☐
Period	1700-1799: ☐ 1800-1859: ☐ 1860-1910: ☐ 1910-1945: ☐
BUILDING 3	or ; Note:
BUILDING 4	or ; Note:

IL 422-6469

ILLINOIS RURAL SURVEY

County: McHenry | Site #: 4117 | Town: McCullom Lake
¼: SE | Sec: 21 | TWP: 45N | Range: 8E
Street: 5314 Westshore | Street View: ✓

Industrial/Commercial Complex w/3 or more Bldgs.: ☐

FARMSTEAD ☐
House: ☒ 2 Houses: ☐ 1 Major Barn: ☐ 2 Mj Barns: ☐ 3 Mj Barns: ☐ Corn Cribs: 1 ☐, 2 ☐, 3+ ☐
Garage: ☒ Mach. Shed: ☐ Granary: ☐ Smokehouse: ☐ Summer Kitchen: ☐ Silo: ☐ Windmill: ☐
Grain Bins: ☐ Pump House: ☐ Hog Houses: ☐ Chicken Coop: ☐ Outhouse: ☐ Mobile Homes: ☐
Shade, 1-3: ☐ 3+: ☐ Metal Bldgs: ☐ Comments: _____



FRAME# 3	Pres. Funct.: Cottage	Same ? ✓	w/ BUILDING 2w
Residence: ☒ Outbuilding: ☐ Public: ☐ Commercial: ☐ Barn: ☐ Industrial: ☐ Structural: ☐ Religious: ☐			Original Function
Demonstrated: ☐ Abandoned: ☐ Lrg: ☐ Mdl: ☒ Sml: ☐			Condition/Usefulness
1 1 1 1 or:	Stories: 1: ☐ 1-½: ☐ 2: ☐ 2+: ☐		Building TYPE
Frame: ☒ Masonry: ☐ Pole: ☐ Log: ☐ Other: _____			Structure
Clapbd: ☐ Weatherbd: ☒ Vert: ☐ Wd. Shngl: ☐ Brick: ☐ Stone: ☐ Block: ☐ Metal: ☐ Asbestos: ☐ Vinyl: ☐ Tar Ppr: ☐			Siding material
Brick: ☐ Stone: ☐ Block: ☐ Poured or Stucco: ☐ Tile: ☐			Foundation
Gable: ☒ Hipped: ☐ Flat: ☐ Mansard: ☐ Other: _____			Roof
Asphalt Shngl: ☒ Metal: ☐ Wood Shngl: ☐ Other: _____			Roof Material
Good: ☐ Fair: ☒ Alt: ☐ Vy Alt: ☐ Add., Major: ☐ Minor: ☐			Integrity
1700-1799: ☐ 1800-1859: ☐ 1860-1910: ☐ 1910-1945: ☒			Period
Bibliography and further notes on Reverse			BUILDING 3
Surveyed by: NLB	Date: 10/23/86		BUILDING 4

FRAME# _____ | Pres. Funct.: _____ | Same ? ☐
Residence: ☐ Outbuilding: ☐ Public: ☐ Commercial: ☐ Barn: ☐ Industrial: ☐ Structural: ☐ Religious: ☐
Demonstrated: ☐ Abandoned: ☐ Lrg: ☐ Mdl: ☐ Sml: ☐
or: _____ | Stories: 1: ☐ 1-½: ☐ 2: ☐ 2+: ☐
Frame: ☐ Masonry: ☐ Pole: ☐ Log: ☐ Other: _____
Clapbd: ☐ Weatherbd: ☐ Vert: ☐ Wd. Shngl: ☐ Brick: ☐ Stone: ☐ Block: ☐ Metal: ☐ Asbestos: ☐ Vinyl: ☐ Tar Ppr: ☐
Brick: ☐ Stone: ☐ Block: ☐ Poured or Stucco: ☐ Tile: ☐
Gable: ☐ Hipped: ☐ Flat: ☐ Mansard: ☐ Other: _____
Asphalt Shngl: ☐ Metal: ☐ Wood Shngl: ☐ Other: _____
Good: ☐ Fair: ☐ Alt: ☐ Vy Alt: ☐ Add., Major: ☐ Minor: ☐
1700-1799: ☐ 1800-1859: ☐ 1860-1910: ☐ 1910-1945: ☐
or: _____ | Note: _____
or: _____ | Note: _____

8. 423-0486

ILLINOIS RURAL SURVEY

County: McHenry | Site #: 4118 | Town: McCullom Lake
¼: SE | Sec: 21 | TWP: 45N | Range: 8E
Street: Westshore | Street View: ✓

Industrial/Commercial Complex w/3 or more Bldgs.: ☐

FARMSTEAD ☐
House: ☒ 2 Houses: ☐ 1 Major Barn: ☐ 2 Mj Barns: ☐ 3 Mj Barns: ☐ Corn Cribs: 1 ☐, 2 ☐, 3+ ☐
Garage: ☐ Mach. Shed: ☐ Granary: ☐ Smokehouse: ☐ Summer Kitchen: ☐ Silo: ☐ Windmill: ☐
Grain Bins: ☐ Pump House: ☐ Hog Houses: ☐ Chicken Coop: ☐ Outhouse: ☐ Mobile Homes: ☐
Shade, 1-3: ☐ 3+: ☐ Metal Bldgs: ☐ Comments: _____



FRAME# 4	Pres. Funct.: Cottage	Same ? ✓	w/ BUILDING 2w
Residence: ☒ Outbuilding: ☐ Public: ☐ Commercial: ☐ Barn: ☐ Industrial: ☐ Structural: ☐ Religious: ☐			Original Function
Demonstrated: ☐ Abandoned: ☐ Lrg: ☐ Mdl: ☒ Sml: ☐			Condition/Usefulness
1 0 1 0 or:	Stories: 1: ☒ 1-½: ☐ 2: ☐ 2+: ☐		Building TYPE
Frame: ☒ Masonry: ☐ Pole: ☐ Log: ☐ Other: _____			Structure
Clapbd: ☐ Weatherbd: ☒ Vert: ☐ Wd. Shngl: ☐ Brick: ☐ Stone: ☐ Block: ☐ Metal: ☐ Asbestos: ☐ Vinyl: ☐ Tar Ppr: ☐			Siding material
Brick: ☐ Stone: ☐ Block: ☐ Poured or Stucco: ☐ Tile: ☐			Foundation
Gable: ☒ Hipped: ☐ Flat: ☐ Mansard: ☐ Other: _____			Roof
Asphalt Shngl: ☒ Metal: ☐ Wood Shngl: ☐ Other: _____			Roof Material
Good: ☒ Fair: ☐ Alt: ☐ Vy Alt: ☐ Add., Major: ☐ Minor: ☐			Integrity
1700-1799: ☐ 1800-1859: ☐ 1860-1910: ☐ 1910-1945: ☒			Period
Bibliography and further notes on Reverse			BUILDING 3
Surveyed by: NLB	Date: 10/23/86		BUILDING 4

FRAME# _____ | Pres. Funct.: _____ | Same ? ☐
Residence: ☐ Outbuilding: ☐ Public: ☐ Commercial: ☐ Barn: ☐ Industrial: ☐ Structural: ☐ Religious: ☐
Demonstrated: ☐ Abandoned: ☐ Lrg: ☐ Mdl: ☐ Sml: ☐
or: _____ | Stories: 1: ☐ 1-½: ☐ 2: ☐ 2+: ☐
Frame: ☐ Masonry: ☐ Pole: ☐ Log: ☐ Other: _____
Clapbd: ☐ Weatherbd: ☐ Vert: ☐ Wd. Shngl: ☐ Brick: ☐ Stone: ☐ Block: ☐ Metal: ☐ Asbestos: ☐ Vinyl: ☐ Tar Ppr: ☐
Brick: ☐ Stone: ☐ Block: ☐ Poured or Stucco: ☐ Tile: ☐
Gable: ☐ Hipped: ☐ Flat: ☐ Mansard: ☐ Other: _____
Asphalt Shngl: ☐ Metal: ☐ Wood Shngl: ☐ Other: _____
Good: ☐ Fair: ☐ Alt: ☐ Vy Alt: ☐ Add., Major: ☐ Minor: ☐
1700-1799: ☐ 1800-1859: ☐ 1860-1910: ☐ 1910-1945: ☐
or: _____ | Note: _____
or: _____ | Note: _____

8. 423-0486

ILLINOIS RURAL SURVEY



County: McHenry | Site #: 4119 | Town: McCullom Lake
Qtr: SE | Sec: 21 | TWP: 45N | Range: 8E
Street: Westshore at Willow Lane | Street View: ✓
Industrial/Commercial Complex w/3 or more Bldgs.: ☐

FARMSTEAD ☐
House: ☒ 2 Houses: ☐ 1 Major Barn: ☐ 2 Mj Barns: ☐ 3 Mj Barns: ☐ Corn Cribs, 1 ☐, 2 ☐, 3+ ☐
Garage: ☐ Mach. Shed: ☐ Granary: ☐ Smokehouse: ☐ Summer Kitchen: ☐ Silo: ☐ Windmill: ☐
Grain Bins: ☐ Pump House: ☐ Hog Houses: ☐ Chicken Coop: ☐ Outhouse: ☐ Mobile Homes: ☐
Sheds, 1-2: ☐ 3+: ☐ Metal Bldgs: ☐ Comments:

FRAME # 5 | Pres. Funct.: Cottage | Same ? ✓

Residence: ☒ Outbuilding: ☐ Public: ☐ Commercial: ☐ Barn: ☐ Industrial: ☐ Structural: ☐ Religious: ☐	
Deteriorated: ☐ Abandoned: ☐ Lrg: ☐ Mid: ☒ Sml: ☐	
1 1 0 1 or:	Stories: 1: ☒ 1-½: ☐ 2: ☐ 2+: ☐
Frame: ☒ Masonry: ☐ Pole: ☐ Log: ☐ Other:	
Clpbd: ☐ Weatherbd: ☒ Vert: ☐ Wd. Shngl: ☐ Brick: ☐ Stone: ☐ Block: ☐ Metal: ☐ Asbestos: ☐ Vinyl: ☐ Tar Ppr: ☐	
Brick: ☐ Stone: ☐ Block: ☐ Poured or Stucco: ☐ Tile: ☐	
Gable: ☒ Hipped: ☐ Flat: ☐ Mansard: ☐ Other:	
Asphalt Shngl: ☒ Metal: ☐ Wood Shngl: ☐ Other:	
Good: ☐ Fair: ☒ Alt: ☐ Vy Alt: ☐ Add., Major: ☐ Minor: ☐	
1700-1799: ☐ 1800-1859: ☐ 1860-1910: ☐ 1910-1945: ☒	

Bibliography and further notes on Reverse
Surveyed by: MB | Date: 10/23/86

w/ BUILDING 2 or	
FRAME #	Pres. Funct.: ____ Same ? ☐
Original Function	Residence: ☐ Outbuilding: ☐ Public: ☐ Commercial: ☐ Barn: ☐ Industrial: ☐ Structural: ☐ Religious: ☐
Condition/Usefulness	Deteriorated: ☐ Abandoned: ☐ Lrg: ☐ Mid: ☐ Sml: ☐
Building TYPE	or: Stories: 1: ☐ 1-½: ☐ 2: ☐ 2+: ☐
Structure	Frame: ☐ Masonry: ☐ Pole: ☐ Log: ☐ Other:
Siding material	Clpbd: ☐ Weatherbd: ☐ Vert: ☐ Wd. Shngl: ☐ Brick: ☐ Stone: ☐ Block: ☐ Metal: ☐ Asbestos: ☐ Vinyl: ☐ Tar Ppr: ☐
Foundation	Brick: ☐ Stone: ☐ Block: ☐ Poured or Stucco: ☐ Tile: ☐
Roof	Gable: ☐ Hipped: ☐ Flat: ☐ Mansard: ☐ Other:
Roof Material	Asphalt Shngl: ☐ Metal: ☐ Wood Shngl: ☐ Other:
Integrity	Good: ☐ Fair: ☐ Alt: ☐ Vy Alt: ☐ Add., Major: ☐ Minor: ☐
Period	1700-1799: ☐ 1800-1859: ☐ 1860-1910: ☐ 1910-1945: ☐
BUILDING 3	or: Note:
BUILDING 4	or: Note:

IL 423-8/84

ILLINOIS RURAL SURVEY



County: McHenry | Site #: 4120 | Town: McCullom Lake
Qtr: SE | Sec: 21 | TWP: 45 N | Range: 8E
Street: 5210 Westshore | Street View: ✓
Industrial/Commercial Complex w/3 or more Bldgs.: ☐

FARMSTEAD ☐
House: ☒ 2 Houses: ☐ 1 Major Barn: ☐ 2 Mj Barns: ☐ 3 Mj Barns: ☐ Corn Cribs, 1 ☐, 2 ☐, 3+ ☐
Garage: ☐ Mach. Shed: ☐ Granary: ☐ Smokehouse: ☐ Summer Kitchen: ☐ Silo: ☐ Windmill: ☐
Grain Bins: ☐ Pump House: ☐ Hog Houses: ☐ Chicken Coop: ☐ Outhouse: ☐ Mobile Homes: ☐
Sheds, 1-2: ☐ 3+: ☐ Metal Bldgs: ☐ Comments:

FRAME # 6 | Pres. Funct.: Cottage | Same ? ✓

Residence: ☒ Outbuilding: ☐ Public: ☐ Commercial: ☐ Barn: ☐ Industrial: ☐ Structural: ☐ Religious: ☐	
Deteriorated: ☐ Abandoned: ☐ Lrg: ☐ Mid: ☒ Sml: ☐	
1 1 1 1 or: 110	Stories: 1: ☒ 1-½: ☐ 2: ☐ 2+: ☐
Frame: ☒ Masonry: ☐ Pole: ☐ Log: ☐ Other:	
Clpbd: ☒ Weatherbd: ☐ Vert: ☐ Wd. Shngl: ☐ Brick: ☐ Stone: ☐ Block: ☐ Metal: ☐ Asbestos: ☐ Vinyl: ☐ Tar Ppr: ☐	
Brick: ☐ Stone: ☐ Block: ☒ Poured or Stucco: ☐ Tile: ☐	
Gable: ☒ Hipped: ☒ Flat: ☐ Mansard: ☐ Other:	
Asphalt Shngl: ☒ Metal: ☐ Wood Shngl: ☐ Other: Tar paper	
Good: ☒ Fair: ☐ Alt: ☐ Vy Alt: ☐ Add., Major: ☐ Minor: ☒	
1700-1799: ☐ 1800-1859: ☐ 1860-1910: ☐ 1910-1945: ☒	

Bibliography and further notes on Reverse
Surveyed by: MB | Date: 10/23/86

w/ BUILDING 2 or	
FRAME #	Pres. Funct.: ____ Same ? ☐
Original Function	Residence: ☐ Outbuilding: ☐ Public: ☐ Commercial: ☐ Barn: ☐ Industrial: ☐ Structural: ☐ Religious: ☐
Condition/Usefulness	Deteriorated: ☐ Abandoned: ☐ Lrg: ☐ Mid: ☐ Sml: ☐
Building TYPE	or: Stories: 1: ☐ 1-½: ☐ 2: ☐ 2+: ☐
Structure	Frame: ☐ Masonry: ☐ Pole: ☐ Log: ☐ Other:
Siding material	Clpbd: ☐ Weatherbd: ☐ Vert: ☐ Wd. Shngl: ☐ Brick: ☐ Stone: ☐ Block: ☐ Metal: ☐ Asbestos: ☐ Vinyl: ☐ Tar Ppr: ☐
Foundation	Brick: ☐ Stone: ☐ Block: ☐ Poured or Stucco: ☐ Tile: ☐
Roof	Gable: ☐ Hipped: ☐ Flat: ☐ Mansard: ☐ Other:
Roof Material	Asphalt Shngl: ☐ Metal: ☐ Wood Shngl: ☐ Other:
Integrity	Good: ☐ Fair: ☐ Alt: ☐ Vy Alt: ☐ Add., Major: ☐ Minor: ☐
Period	1700-1799: ☐ 1800-1859: ☐ 1860-1910: ☐ 1910-1945: ☐
BUILDING 3	or: Note:
BUILDING 4	or: Note:

IL 423-8/84

ILLINOIS RURAL SURVEY

County: McHenry | Site #: 4121 | Town: McCullom Lake
¼: SE | Sec: 21 | TWP: 45N | Range: 8E
Street: 5106 & 5104 Westshore | Street View: X

Industrial/Commercial Complex w/3 or more Bldgs.: ☐

FARMSTEAD ☐

House: 1 X | 2 Houses: 3+ | 1 Major Barn ☐ | 2 Mjr Barns: ☐ | 3 Mjr Barns: ☐ | Corn Cribs: 1 ☐, 2 ☐, 3+ ☐
Garage: ☐ | Mach. Shed: ☐ | Granary: ☐ | Smokehouse: ☐ | Summer Kitchen ☐ | Silo ☐ | Windmill ☐
Grain Bins: ☐ | Pump House: ☐ | Hog Houses: ☐ | Chicken Coop: ☐ | Outhouses ☐ | Mobile Homes: ☐
Sheds: 1-2: ☐ 3+: ☐ | Metal Bldgs: ☐ | Comments:

FRAME# 7	Pres. Funct: 2 Cottages — Same? X
Residence: X	Outbuilding: ☐ Public: ☐ Commercial: ☐ Barn: ☐ Industrial: ☐ Structural: ☐ Religious: ☐
Deteriorated: ☐	Abandoned: ☐ Lrg: ☐ Md: X Sml: ☐
1 1 0 6 or:	Stories: X 1-½: ☐ 2: ☐ 2+: ☐
Frame: X	Masonry: ☐ Pole: ☐ Log: ☐ Other:
Clpbd: ☐	Weatherbd: X Vert: ☐ Wd. Shngl: ☐ Brick: ☐ Stone: ☐ Block: ☐ Metal: ☐ Asbestos: ☐ Vinyl: ☐ Tar Ppr: ☐
Brick: ☐	Stone: ☐ Block: ☐ Poured or Stucco: ☐ Tile: ☐
Gable: X	Hipped: ☐ Flat: ☐ Mansard: ☐ Other:
Asphalt Shngl: X	Metal: ☐ Wood Shngl: ☐ Other:
Good: X	Fair: ☐ Alt: ☐ Vy Alt: ☐ Add., Major: ☐ Minor: ☐
1700-1799: ☐	1800-1859: ☐ 1860-1916: ☐ 1910-1945: X
Surveyed by: NB	Bibliography and further notes on Reverse — Date: 10/23/86

w/1 BUILDING 2a	FRAME# — Pres. Funct: — Same? ☐
Original Function	Residence: ☐ Outbuilding: ☐ Public: ☐ Commercial: ☐ Barn: ☐ Industrial: ☐ Structural: ☐ Religious: ☐
Condition/Integrity	Deteriorated: ☐ Abandoned: ☐ Lrg: ☐ Md: ☐ Sml: ☐
Building TYPE	or — Stories: 1: ☐ 1-½: ☐ 2: ☐ 2+: ☐
Structure	Frame: ☐ Masonry: ☐ Pole: ☐ Log: ☐ Other:
Siding material	Clpbd: ☐ Weatherbd: ☐ Vert: ☐ Wd. Shngl: ☐ Brick: ☐ Stone: ☐ Block: ☐ Metal: ☐ Asbestos: ☐ Vinyl: ☐ Tar Ppr: ☐
Foundation	Brick: ☐ Stone: ☐ Block: ☐ Poured or Stucco: ☐ Tile: ☐
Roof	Gable: ☐ Hipped: ☐ Flat: ☐ Mansard: ☐ Other:
Roof Material	Asphalt Shngl: ☐ Metal: ☐ Wood Shngl: ☐ Other:
Integrity	Good: ☐ Fair: ☐ Alt: ☐ Vy Alt: ☐ Add., Major: ☐ Minor: ☐
Period	1700-1799: ☐ 1800-1859: ☐ 1860-1916: ☐ 1910-1945: ☐
BUILDING 3	or — Note:
BUILDING 4	or — Note:

IL 422-0408

ILLINOIS RURAL SURVEY

County: McHenry | Site #: 4122 | Town: McCullom Lake
¼: SE | Sec: 21 | TWP: 45N | Range: 8E
Street: Beachside | Street View: X

Industrial/Commercial Complex w/3 or more Bldgs.: ☐

FARMSTEAD ☐

House: X | 2 Houses: ☐ | 1 Major Barn ☐ | 2 Mjr Barns: ☐ | 3 Mjr Barns: ☐ | Corn Cribs: 1 ☐, 2 ☐, 3+ ☐
Garage: X | Mach. Shed: ☐ | Granary: ☐ | Smokehouse: ☐ | Summer Kitchen ☐ | Silo ☐ | Windmill ☐
Grain Bins: ☐ | Pump House: ☐ | Hog Houses: ☐ | Chicken Coop: ☐ | Outhouses ☐ | Mobile Homes: ☐
Sheds: 1-2: ☐ 3+: ☐ | Metal Bldgs: ☐ | Comments:



FRAME# 8	Pres. Funct: Cottage — Same? X
Residence: X	Outbuilding: ☐ Public: ☐ Commercial: ☐ Barn: ☐ Industrial: ☐ Structural: ☐ Religious: ☐
Deteriorated: X	Abandoned: ☐ Lrg: ☐ Md: ☐ Sml: X
or:	Stories: 1: X 1-½: ☐ 2: ☐ 2+: ☐
Frame: X	Masonry: ☐ Pole: ☐ Log: ☐ Other:
Clpbd: X	Weatherbd: ☐ Vert: ☐ Wd. Shngl: ☐ Brick: ☐ Stone: ☐ Block: ☐ Metal: ☐ Asbestos: ☐ Vinyl: ☐ Tar Ppr: ☐
Brick: ☐	Stone: ☐ Block: ☐ Poured or Stucco: ☐ Tile: ☐
Gable: X	Hipped: ☐ Flat: ☐ Mansard: ☐ Other:
Asphalt Shngl: X	Metal: ☐ Wood Shngl: ☐ Other:
Good: ☐	Fair: X Alt: ☐ Vy Alt: ☐ Add., Major: ☐ Minor: X
1700-1799: ☐	1800-1859: ☐ 1860-1916: ☐ 1910-1945: X
Surveyed by: NB	Bibliography and further notes on Reverse — Date: 10/23/86

w/1 BUILDING 2a	FRAME# — Pres. Funct: — Same? ☐
Original Function	Residence: ☐ Outbuilding: ☐ Public: ☐ Commercial: ☐ Barn: ☐ Industrial: ☐ Structural: ☐ Religious: ☐
Condition/Integrity	Deteriorated: ☐ Abandoned: ☐ Lrg: ☐ Md: ☐ Sml: ☐
Building TYPE	or — Stories: 1: ☐ 1-½: ☐ 2: ☐ 2+: ☐
Structure	Frame: ☐ Masonry: ☐ Pole: ☐ Log: ☐ Other:
Siding material	Clpbd: ☐ Weatherbd: ☐ Vert: ☐ Wd. Shngl: ☐ Brick: ☐ Stone: ☐ Block: ☐ Metal: ☐ Asbestos: ☐ Vinyl: ☐ Tar Ppr: ☐
Foundation	Brick: ☐ Stone: ☐ Block: ☐ Poured or Stucco: ☐ Tile: ☐
Roof	Gable: ☐ Hipped: ☐ Flat: ☐ Mansard: ☐ Other:
Roof Material	Asphalt Shngl: ☐ Metal: ☐ Wood Shngl: ☐ Other:
Integrity	Good: ☐ Fair: ☐ Alt: ☐ Vy Alt: ☐ Add., Major: ☐ Minor: ☐
Period	1700-1799: ☐ 1800-1859: ☐ 1860-1916: ☐ 1910-1945: ☐
BUILDING 3	or — Note:
BUILDING 4	or — Note:

IL 422-0408

ILLINOIS RURAL SURVEY

County: McHenry | Site #: 4123 | Town: McCullom Lake
W: SE | Sec: 21 | TWP: 45N | Range: 8E
Street: Euclid | Street View: X

Industrial/Commercial Complex w/3 or more Bldgs.: ☐

FARMSTEAD ☐

House: 1 X, 2 House: ☐ 1 Major Barn ☐ 2 Mj Barns: ☐ 3 Mj Barns ☐ Corn Cribs: 1 ☐, 2 ☐, 3+ ☐
Garage: X Mach. Shed: ☐ Granary: ☐ Smokehouse: ☐ Summer Kitchen: ☐ Silo ☐ Windmill ☐
Grain Bins: ☐ Pump House: ☐ Hog Houses: ☐ Chicken Coop: ☐ Outhouse: ☐ Mobile Homes: ☐
Sheds, 1-3: ☐ 3+: ☐ Metal Bldgs: ☐ Comments:



PHOTO HERE

FRAME# 9	Pres. Funct.: Cottage Same? ☐	#1 BUILDING 2+	FRAME# Pres. Funct.: Same? ☐
Residence: X Outbuilding: ☐ Public: ☐ Commercial: ☐ Barn: ☐ Industrial: ☐ Structural: ☐ Religious: ☐		Original Function	Residence: ☐ Outbuilding: ☐ Public: ☐ Commercial: ☐ Barn: ☐ Industrial: ☐ Structural: ☐ Religious: ☐
Deteriorated: X Abandoned: X Lrg: ☐ Md: ☐ Sm: X		Condition/Usefulness	Deteriorated: ☐ Abandoned: ☐ Lrg: ☐ Md: ☐ Sm: ☐
1 1 1 0 or:	Stories: 1: X 1-½: ☐ 2: ☐ 2+: ☐	Building TYPE	or Stories: 1: ☐ 1-½: ☐ 2: ☐ 2+: ☐
Frame: X Masonry: ☐ Pole: ☐ Log: ☐ Other:		Structure	Frame: ☐ Masonry: ☐ Pole: ☐ Log: ☐ Other:
Clapbd: ☐ Weatherbd: ☐ Vert: ☐ Wd. Shngl: ☐ Brick: ☐ Stone: ☐ Block: ☐ Metal: ☐ Asbestos: X Vinyl: ☐ Tar Ppr: ☐		Siding material	Clapbd: ☐ Weatherbd: ☐ Vert: ☐ Wd. Shngl: ☐ Brick: ☐ Stone: ☐ Block: ☐ Metal: ☐ Asbestos: ☐ Vinyl: ☐ Tar Ppr: ☐
Brick: ☐ Stone: ☐ Block: ☐ Poured or Stucco: ☐ Tile: ☐		Foundation	Brick: ☐ Stone: ☐ Block: ☐ Poured or Stucco: ☐ Tile: ☐
Gable: ☐ Hipped: X Flat: ☐ Mansard: ☐ Other:		Roof	Gable: ☐ Hipped: ☐ Flat: ☐ Mansard: ☐ Other:
Asphalt Shngl: X Metal: ☐ Wood Shngl: ☐ Other:		Roof Material	Asphalt Shngl: ☐ Metal: ☐ Wood Shngl: ☐ Other:
Good: ☐ Fair: X Abr: ☐ Vy Abd: ☐ Add., Major: ☐ Minor: ☐		Integrity	Good: ☐ Fair: ☐ Abr: ☐ Vy Abd: ☐ Add., Major: ☐ Minor: ☐
1700-1799: ☐ 1800-1859: ☐ 1860-1910: ☐ 1910-1945: X		Period	1700-1799: ☐ 1800-1859: ☐ 1860-1910: ☐ 1910-1945: ☐
Bibliography and further notes on Reverse		BUILDING 3	or Note
Surveyed by: MB Date: 10/23/86		BUILDING 4	or Note

IL 622-0496

ILLINOIS RURAL SURVEY

County: McHenry | Site #: 4124 | Town: McCullom Lake
W: SE | Sec: 21 | TWP: 45N | Range: 8E
Street: Euclid | Street View: X

Industrial/Commercial Complex w/3 or more Bldgs.: ☐

FARMSTEAD ☐

House: 1 X 2 Houses: ☐ 1 Major Barn: ☐ 2 Mj Barns: ☐ 3 Mj Barns: ☐ Corn Cribs: 1 ☐, 2 ☐, 3+ ☐
Garage: ☐ Mach. Shed: ☐ Granary: ☐ Smokehouse: ☐ Summer Kitchen: ☐ Silo: ☐ Windmill: ☐
Grain Bins: ☐ Pump House: ☐ Hog Houses: ☐ Chicken Coop: ☐ Outhouse: ☐ Mobile Homes: ☐
Sheds, 1-3: ☐ 3+: ☐ Metal Bldgs: ☐ Comments:

PHOTO HERE

FRAME# 10	Pres. Funct.: Cottage Same? ☐	#1 BUILDING 2+	FRAME# Pres. Funct.: Same? ☐
Residence: X Outbuilding: ☐ Public: ☐ Commercial: ☐ Barn: ☐ Industrial: ☐ Structural: ☐ Religious: ☐		Original Function	Residence: ☐ Outbuilding: ☐ Public: ☐ Commercial: ☐ Barn: ☐ Industrial: ☐ Structural: ☐ Religious: ☐
Deteriorated: ☐ Abandoned: ☐ Lrg: ☐ Md: ☐ Sm: X		Condition/Usefulness	Deteriorated: ☐ Abandoned: ☐ Lrg: ☐ Md: ☐ Sm: ☐
1 1 1 1 or: 105	Stories: 1: X 1-½: ☐ 2: ☐ 2+: ☐	Building TYPE	or Stories: 1: ☐ 1-½: ☐ 2: ☐ 2+: ☐
Frame: X Masonry: ☐ Pole: ☐ Log: ☐ Other:		Structure	Frame: ☐ Masonry: ☐ Pole: ☐ Log: ☐ Other:
Clapbd: X Weatherbd: ☐ Vert: ☐ Wd. Shngl: ☐ Brick: ☐ Stone: ☐ Block: ☐ Metal: ☐ Asbestos: ☐ Vinyl: ☐ Tar Ppr: ☐		Siding material	Clapbd: ☐ Weatherbd: ☐ Vert: ☐ Wd. Shngl: ☐ Brick: ☐ Stone: ☐ Block: ☐ Metal: ☐ Asbestos: ☐ Vinyl: ☐ Tar Ppr: ☐
Brick: ☐ Stone: ☐ Block: ☐ Poured or Stucco: X Tile: ☐		Foundation	Brick: ☐ Stone: ☐ Block: ☐ Poured or Stucco: ☐ Tile: ☐
Gable: X Hipped: ☐ Flat: ☐ Mansard: ☐ Other:		Roof	Gable: ☐ Hipped: ☐ Flat: ☐ Mansard: ☐ Other:
Asphalt Shngl: X Metal: ☐ Wood Shngl: ☐ Other:		Roof Material	Asphalt Shngl: ☐ Metal: ☐ Wood Shngl: ☐ Other:
Good: ☐ Fair: X Abr: ☐ Vy Abd: ☐ Add., Major: ☐ Minor: ☐		Integrity	Good: ☐ Fair: ☐ Abr: ☐ Vy Abd: ☐ Add., Major: ☐ Minor: ☐
1700-1799: ☐ 1800-1859: ☐ 1860-1910: ☐ 1910-1945: X		Period	1700-1799: ☐ 1800-1859: ☐ 1860-1910: ☐ 1910-1945: ☐
Bibliography and further notes on Reverse		BUILDING 3	or Note
Surveyed by: MB Date: 10/23/86		BUILDING 4	or Note

IL 622-0496

ILLINOIS RURAL SURVEY

County: McHenry | Site #: 4125 | Town: McCullom Lake
Qtr: SE | Sec: 21 | TWP: 45 N | Range: 8E
Street: 5413 Euclid | Street View: X
Industrial/Commercial Complex w/3 or more Bldgs.: ☐

FARMSTEAD ☐
House: X 2 Houses: ☐ 1 Major Barn: ☐ 2 Mj Barns: ☐ 3 Mj Barns: ☐ Corn Cribs: 1 ☐, 2 ☐, 3+ ☐
Garage: X Mach. Shed: ☐ Granary: ☐ Smokehouse: ☐ Summer Kitchen: ☐ Silo: ☐ Windmill: ☐
Grain Bins: ☐ Pump House: ☐ Hog House: ☐ Chicken Coop: ☐ Outhouse: ☐ Mobile Homes: ☐
Sheds, 1-3: ☐ 3+: ☐ Metal Bldgs: ☐ Comments: Attached garage



FRAME: II	Pres. Funct.: Cottage	Same ? X	
Residence: X Outbuilding: ☐ Public: ☐ Commercial: ☐ Barn: ☐ Industrial: ☐ Structural: ☐ Religious: ☐			
Deteriorated: ☐ Abandoned: ☐ Lrg: ☐ Mid: ☐ Sm: X			
1106 or:	Stories: 1: X 1-½: ☐ 2: ☐ 2+: ☐		
Frame: X Masonry: ☐ Pole: ☐ Log: ☐ Other:			
Clpbd: X Weatherbd: X Vert: ☐ Wd. Shngl: ☐ Brick: ☐ Stone: ☐ Block: ☐ Metal: ☐ Asbestos: ☐ Vinyl: ☐ Tar Ppr: ☐			
Brick: ☐ Stone: ☐ Block: ☐ Poured or Stucco: X Tile: ☐			
Gable: X Hipped: ☐ Flat: ☐ Mansard: ☐ Other:			
Asphalt Shngl: X Metal: ☐ Wood Shngl: ☐ Other:			
Good: X Fair: ☐ Alt: ☐ Vy Alt: ☐ Add., Major: ☐ Minor: ☐			
1700-1799: ☐ 1800-1859: ☐ 1860-1910: ☐ 1910-1945: X			
Surveyed by: NB	Bibliography and further notes on Reverse	Date: 10/23/84	

BUILDING 2	FRAME:	Pres. Funct.: Same ? ☐
Original Function	Residence ☐ Outbuilding ☐ Public ☐ Commercial ☐ Barn ☐ Industrial ☐ Structural ☐ Religious ☐	
Condition/Use/Alters	Deteriorated ☐ Abandoned ☐ Lrg ☐ Mid ☐ Sm ☐	
Building TYPE	or	Stories: 1 ☐ 1-½ ☐ 2 ☐ 2+ ☐
Structure	Frame ☐ Masonry ☐ Pole ☐ Log ☐ Other	
Siding material	Clpbd ☐ Weatherbd ☐ Vert ☐ Wd. Shngl ☐ Brick ☐ Stone ☐ Block ☐ Metal ☐ Asbestos ☐ Vinyl ☐ Tar Ppr ☐	
Foundation	Brick ☐ Stone ☐ Block ☐ Poured or Stucco ☐ Tile ☐	
Roof	Gable ☐ Hipped ☐ Flat ☐ Mansard ☐ Other	
Roof Material	Asphalt Shngl ☐ Metal ☐ Wood Shngl ☐ Other	
Integrity	Good ☐ Fair ☐ Alt ☐ Vy Alt ☐ Add., Major ☐ Minor ☐	
Period	1700-1799 ☐ 1800-1859 ☐ 1860-1910 ☐ 1910-1945 ☐	
BUILDING 3	or	Note:
BUILDING 4	or	Note:

IL 422-8403

ILLINOIS RURAL SURVEY

County: McHenry | Site #: 4126 | Town: McCullom Lake
Qtr: SE | Sec: 21 | TWP: 45 N | Range: 8E
Street: 5420 Euclid | Street View: X
Industrial/Commercial Complex w/3 or more Bldgs.: ☐

FARMSTEAD ☐
House: X 2 Houses: ☐ 1 Major Barn: ☐ 2 Mj Barns: ☐ 3 Mj Barns: ☐ Corn Cribs: 1 ☐, 2 ☐, 3+ ☐
Garage: ☐ Mach. Shed: ☐ Granary: ☐ Smokehouse: ☐ Summer Kitchen: ☐ Silo: ☐ Windmill: ☐
Grain Bins: ☐ Pump House: ☐ Hog House: ☐ Chicken Coop: ☐ Outhouse: ☐ Mobile Homes: ☐
Sheds, 1-3: ☐ 3+: ☐ Metal Bldgs: ☐ Comments:



FRAME: II	Pres. Funct.:	Same ? ☐	
Residence: ☐ Outbuilding: ☐ Public: ☐ Commercial: ☐ Barn: ☐ Industrial: ☐ Structural: ☐ Religious: ☐			
Deteriorated: ☐ Abandoned: ☐ Lrg: ☐ Mid: X Sm: ☐			
1105 or:	Stories: 1: X 1-½: ☐ 2: ☐ 2+: ☐		
Frame: X Masonry: ☐ Pole: ☐ Log: ☐ Other:			
Clpbd: X Weatherbd: X Vert: ☐ Wd. Shngl: ☐ Brick: ☐ Stone: ☐ Block: ☐ Metal: ☐ Asbestos: ☐ Vinyl: ☐ Tar Ppr: ☐			
Brick: ☐ Stone: ☐ Block: ☐ Poured or Stucco: ☐ Tile: ☐			
Gable: X Hipped: ☐ Flat: ☐ Mansard: ☐ Other:			
Asphalt Shngl: X Metal: ☐ Wood Shngl: ☐ Other:			
Good: ☐ Fair: X Alt: ☐ Vy Alt: ☐ Add., Major: ☐ Minor: ☐			
1700-1799: ☐ 1800-1859: ☐ 1860-1910: ☐ 1910-1945: X			
Surveyed by: NB	Bibliography and further notes on Reverse	Date: 10/23/84	

BUILDING 2	FRAME:	Pres. Funct.: Same ? ☐
Original Function	Residence ☐ Outbuilding ☐ Public ☐ Commercial ☐ Barn ☐ Industrial ☐ Structural ☐ Religious ☐	
Condition/Use/Alters	Deteriorated ☐ Abandoned ☐ Lrg ☐ Mid ☐ Sm ☐	
Building TYPE	or	Stories: 1 ☐ 1-½ ☐ 2 ☐ 2+ ☐
Structure	Frame ☐ Masonry ☐ Pole ☐ Log ☐ Other	
Siding material	Clpbd ☐ Weatherbd ☐ Vert ☐ Wd. Shngl ☐ Brick ☐ Stone ☐ Block ☐ Metal ☐ Asbestos ☐ Vinyl ☐ Tar Ppr ☐	
Foundation	Brick ☐ Stone ☐ Block ☐ Poured or Stucco ☐ Tile ☐	
Roof	Gable ☐ Hipped ☐ Flat ☐ Mansard ☐ Other	
Roof Material	Asphalt Shngl ☐ Metal ☐ Wood Shngl ☐ Other	
Integrity	Good ☐ Fair ☐ Alt ☐ Vy Alt ☐ Add., Major ☐ Minor ☐	
Period	1700-1799 ☐ 1800-1859 ☐ 1860-1910 ☐ 1910-1945 ☐	
BUILDING 3	or	Note:
BUILDING 4	or	Note:

IL 422-8403

ILLINOIS RURAL SURVEY

County: McHenry | Site #: 4127 | Town: McCullom Lake
Qtr: SE | Sec: 21 | TWP: 45 N | Range: 8E
Street: 5422 Euclid | Street View: ✓

Industrial/Commercial Complex w/3 or more Bldgs.: ☐

FARMSTEAD ☐

House: ✓ | 2 Houses: ☐ | 1 Major Barn ☐ | 2 My Barns: ☐ | 3 My Barns: ☐ | Corn Cribs: 1 ☐ 2 ☐ 3+ ☐
Garage: ☐ | Mach. Shed: ☐ | Granary: ☐ | Smokehouse: ☐ | Summer Kitchen: ☐ | Silo: ☐ | Windmill: ☐
Grain Bins: ☐ | Pump House: ☐ | Hog Houses: ☐ | Chicken Coop: ☐ | Outhouse: ☐ | Mobile Homes: ☐
Sheds, 1-3: ☐ 3+: ☐ | Metal Bldgs: ☐ | Comments: _____

FRAME # 13	Pres. Funct.: Cottage — Same ? ✓
Residence: ✓	Outbuilding: ☐ Public: ☐ Commercial: ☐ Barn: ☐ Industrial: ☐ Structural: ☐ Religious: ☐
Deteriorated: ☐	Abandoned: ☐ Lrg: ☐ Mid: ☐ Sml: ✓
1 0 5	or: Stories: 1 ✓ 1½: ☐ 2: ☐ 2+: ☐
Frame: ✓	Masonry: ☐ Pole: ☐ Log: ☐ Other: _____
Clpbd: ☐	Weatherbd: ✓ Vert: ☐ Wd. Shngl: ☐ Brick: ☐ Stone: ☐ Block: ☐ Metal: ☐ Asbestos: ☐ Vinyl: ☐ Tar Ppr: ☐
Brick: ☐	Stone: ☐ Block: ☐ Poured or Stucco: ✓ Tile: ☐
Gable: ✓	Hipped: ☐ Flat: ☐ Mansard: ☐ Other: _____
Asphalt Shngl: ✓	Metal: ☐ Wood Shngl: ☐ Other: _____
Good: ☐	Fair: ☐ Alt: ☐ Vy Alt: ☐ Add., Major: ✓ Minor: ☐
1700-1799: ☐	1800-1859: ☐ 1860-1910: ☐ 1910-1945: ✓

Bibliography and further notes on Reverse

Surveyed by: NB | Date: 10/23/84

BUILDING 2	FRAME # _____ Pres. Funct. _____ Same ? ☐
Original Function	Residence: ☐ Outbuilding: ☐ Public: ☐ Commercial: ☐ Barn: ☐ Industrial: ☐ Structural: ☐ Religious: ☐
Condition/Alterations	Deteriorated: ☐ Abandoned: ☐ Lrg: ☐ Mid: ☐ Sml: ☐
Building TYPE	or: Stories: 1 ☐ 1½: ☐ 2: ☐ 2+: ☐
Structure	Frame: ☐ Masonry: ☐ Pole: ☐ Log: ☐ Other: _____
Siding material	Clpbd: ☐ Weatherbd: ☐ Vert: ☐ Wd. Shngl: ☐ Brick: ☐ Stone: ☐ Block: ☐ Metal: ☐ Asbestos: ☐ Vinyl: ☐ Tar Ppr: ☐
Foundation	Brick: ☐ Stone: ☐ Block: ☐ Poured or Stucco: ☐ Tile: ☐
Roof	Gable: ☐ Hipped: ☐ Flat: ☐ Mansard: ☐ Other: _____
Roof Material	Asphalt Shngl: ☐ Metal: ☐ Wood Shngl: ☐ Other: _____
Integrity	Good: ☐ Fair: ☐ Alt: ☐ Vy Alt: ☐ Add., Major: ☐ Minor: ☐
Period	1700-1799: ☐ 1800-1859: ☐ 1860-1910: ☐ 1910-1945: ☐
BUILDING 3	or: Note:
BUILDING 4	or: Note:

IL 423-6/83



ILLINOIS RURAL SURVEY

County: McHenry | Site #: 4128 | Town: McCullom Lake
Qtr: SE | Sec: 21 | TWP: 45 N | Range: 8E
Street: Alson | Street View: ✓

Industrial/Commercial Complex w/3 or more Bldgs.: ☐

FARMSTEAD ☐

House: ✓ | 2 Houses: ☐ | 1 Major Barn: ☐ | 2 My Barns: ☐ | 3 My Barns: ☐ | Corn Cribs: 1 ☐ 2 ☐ 3+ ☐
Garage: ✓ | Mach. Shed: ☐ | Granary: ☐ | Smokehouse: ☐ | Summer Kitchen: ☐ | Silo: ☐ | Windmill: ☐
Grain Bins: ☐ | Pump House: ☐ | Hog Houses: ☐ | Chicken Coop: ☐ | Outhouse: ☐ | Mobile Homes: ☐
Sheds, 1-3: ☐ 3+: ☐ | Metal Bldgs: ☐ | Comments: _____

FRAME # 14	Pres. Funct. Cottage — Same ✓
Residence: ✓	Outbuilding: ☐ Public: ☐ Commercial: ☐ Barn: ☐ Industrial: ☐ Structural: ☐ Religious: ☐
Deteriorated: ☐	Abandoned: ☐ Lrg: ☐ Mid: ☐ Sml: ✓
1 1 1 1	or: Stories: 1 ✓ 1½: ☐ 2: ☐ 2+: ☐
Frame: ✓	Masonry: ☐ Pole: ☐ Log: ☐ Other: _____
Clpbd: ☐	Weatherbd: ☐ Vert: ☐ Wd. Shngl: ☐ Brick: ☐ Stone: ☐ Block: ☐ Metal: ✓ Asbestos: ☐ Vinyl: ☐ Tar Ppr: ☐
Brick: ☐	Stone: ☐ Block: ☐ Poured or Stucco: ☐ Tile: ☐
Gable: ✓	Hipped: ☐ Flat: ☐ Mansard: ☐ Other: _____
Asphalt Shngl: ✓	Metal: ☐ Wood Shngl: ☐ Other: _____
Good: ☐	Fair: ☐ Alt: ✓ Vy Alt: ☐ Add., Major: ✓ Minor: ☐
1700-1799: ☐	1800-1859: ☐ 1860-1910: ☐ 1910-1945: ✓

Bibliography and further notes on Reverse

Surveyed by: NB | Date: 10/23/84

BUILDING 2	FRAME # _____ Pres. Funct. _____ Same ? ☐
Original Function	Residence: ☐ Outbuilding: ☐ Public: ☐ Commercial: ☐ Barn: ☐ Industrial: ☐ Structural: ☐ Religious: ☐
Condition/Alterations	Deteriorated: ☐ Abandoned: ☐ Lrg: ☐ Mid: ☐ Sml: ☐
Building TYPE	or: Stories: 1 ☐ 1½: ☐ 2: ☐ 2+: ☐
Structure	Frame: ☐ Masonry: ☐ Pole: ☐ Log: ☐ Other: _____
Siding material	Clpbd: ☐ Weatherbd: ☐ Vert: ☐ Wd. Shngl: ☐ Brick: ☐ Stone: ☐ Block: ☐ Metal: ☐ Asbestos: ☐ Vinyl: ☐ Tar Ppr: ☐
Foundation	Brick: ☐ Stone: ☐ Block: ☐ Poured or Stucco: ☐ Tile: ☐
Roof	Gable: ☐ Hipped: ☐ Flat: ☐ Mansard: ☐ Other: _____
Roof Material	Asphalt Shngl: ☐ Metal: ☐ Wood Shngl: ☐ Other: _____
Integrity	Good: ☐ Fair: ☐ Alt: ☐ Vy Alt: ☐ Add., Major: ☐ Minor: ☐
Period	1700-1799: ☐ 1800-1859: ☐ 1860-1910: ☐ 1910-1945: ☐
BUILDING 3	or: Note:
BUILDING 4	or: Note:

IL 423-6/83



ILLINOIS RURAL SURVEY

County: McHenry | Site #: 4129 | Name: McCullom Lake
Qtr: SE | Sec: 21 | TWP: 45 N | Range: 8E
Street: 2217 Alton | Street View: ☐
Industrial/Commercial Complex w3 or more Bldgs.: ☐

FARMSTEAD ☐
House: ☐ 2 Houses: ☐ 1 Major Barn: ☐ 2 Mj Barns: ☐ 3 Mj Barns: ☐ Corn Cribs, 1 ☐, 2 ☐, 3+ ☐
Garage: ☐ Mach. Shed: ☐ Granary: ☐ Smokehouse: ☐ Summer Kitchen: ☐ Silo: ☐ Windmill: ☐
Grain Bins: ☐ Pump House: ☐ Hog Houses: ☐ Chicken Coop: ☐ Outhouse: ☐ Mobile Homes: ☐
Sheds, 1-2: ☒ 3+: ☐ Metal Bldgs: ☐ Comments:



FRAME# 15	Pres. Funct.: Cottage — Same ? ☒
Residence: ☐ Outbuilding: ☐ Public: ☐ Commercial: ☐ Barn: ☐ Industrial: ☐ Structural: ☐ Religious: ☐	
Deteriorated: ☐ Abandoned: ☐ Lrg: ☐ Md: ☐ Sml: ☐	
1 0 6 or: — Stories: 1: ☐ 1-½: ☐ 2: ☐ 2+: ☐	
Frame: ☒ Masonry: ☐ Pole: ☐ Log: ☐ Other:	
Clpbd: ☐ Weatherbd: ☒ Vert: ☐ Wd. Shngl: ☐ Brick: ☐ Stone: ☐ Block: ☐ Metal: ☐ Asbestos: ☐ Vinyl: ☐ Tar Ppr: ☐	
Brick: ☐ Stone: ☐ Block: ☐ Poured or Stucco: ☐ Tile: ☐	
Gable: ☒ Hipped: ☐ Flat: ☐ Mansard: ☐ Other:	
Asphalt Shngl: ☒ Metal: ☐ Wood Shngl: ☐ Other:	
Good: ☐ Fair: ☒ Alt: ☐ Vy Alt: ☐ Add., Major: ☐ Minor: ☒	
1700-1799: ☐ 1800-1859: ☐ 1860-1910: ☐ 1910-1945: ☒	
Bibliography and further notes on Reverse	
Surveyed by: NLB Date: 10/23/86	

#1 BUILDING 2#	FRAME# — Pres. Funct.: — Same ? ☐
Original Function	Residence: ☐ Outbuilding: ☐ Public: ☐ Commercial: ☐ Barn: ☐ Industrial: ☐ Structural: ☐ Religious: ☐
Condition/Use/Use	Deteriorated: ☐ Abandoned: ☐ Lrg: ☐ Md: ☐ Sml: ☐
Building TYPE	or: — Stories: 1: ☐ 1-½: ☐ 2: ☐ 2+: ☐
Structure	Frame: ☐ Masonry: ☐ Pole: ☐ Log: ☐ Other:
Siding material	Clpbd: ☐ Weatherbd: ☐ Vert: ☐ Wd. Shngl: ☐ Brick: ☐ Stone: ☐ Block: ☐ Metal: ☐ Asbestos: ☐ Vinyl: ☐ Tar Ppr: ☐
Foundation	Brick: ☐ Stone: ☐ Block: ☐ Poured or Stucco: ☐ Tile: ☐
Roof	Gable: ☐ Hipped: ☐ Flat: ☐ Mansard: ☐ Other:
Roof Material	Asphalt Shngl: ☐ Metal: ☐ Wood Shngl: ☐ Other:
Integrity	Good: ☐ Fair: ☐ Alt: ☐ Vy Alt: ☐ Add., Major: ☐ Minor: ☐
Period	1700-1799: ☐ 1800-1859: ☐ 1860-1910: ☐ 1910-1945: ☐
BUILDING 3	or: — Note:
BUILDING 4	or: — Note:

IL 422-0488

ILLINOIS RURAL SURVEY

County: McHenry | Site #: 4130 | Name: McCullom Lake
Qtr: SE | Sec: 21 | TWP: 45 N | Range: 8E
Street: 2221 Alton | Street View: ☒
Industrial/Commercial Complex w3 or more Bldgs.: ☐

FARMSTEAD ☐
House: ☒ 2 Houses: ☐ 1 Major Barn: ☐ 2 Mj Barns: ☐ 3 Mj Barns: ☐ Corn Cribs, 1 ☐, 2 ☐, 3+ ☐
Garage: ☒ Mach. Shed: ☐ Granary: ☐ Smokehouse: ☐ Summer Kitchen: ☐ Silo: ☐ Windmill: ☐
Grain Bins: ☐ Pump House: ☐ Hog Houses: ☐ Chicken Coop: ☐ Outhouse: ☐ Mobile Homes: ☐
Sheds, 1-2: ☐ 3+: ☐ Metal Bldgs: ☐ Comments:



FRAME# 16	Pres. Funct.: Cottage — Same ? ☒
Residence: ☒ Outbuilding: ☐ Public: ☐ Commercial: ☐ Barn: ☐ Industrial: ☐ Structural: ☐ Religious: ☐	
Deteriorated: ☐ Abandoned: ☐ Lrg: ☐ Md: ☒ Sml: ☐	
1 0 6 or: — Stories: 1: ☒ 1-½: ☐ 2: ☐ 2+: ☐	
Frame: ☒ Masonry: ☐ Pole: ☐ Log: ☐ Other:	
Clpbd: ☐ Weatherbd: ☒ Vert: ☐ Wd. Shngl: ☐ Brick: ☐ Stone: ☐ Block: ☐ Metal: ☐ Asbestos: ☐ Vinyl: ☐ Tar Ppr: ☐	
Brick: ☐ Stone: ☐ Block: ☐ Poured or Stucco: ☐ Tile: ☐ — Stilts	
Gable: ☒ Hipped: ☐ Flat: ☐ Mansard: ☐ Other:	
Asphalt Shngl: ☒ Metal: ☐ Wood Shngl: ☐ Other:	
Good: ☒ Fair: ☐ Alt: ☐ Vy Alt: ☐ Add., Major: ☐ Minor: ☐	
1700-1799: ☐ 1800-1859: ☐ 1860-1910: ☐ 1910-1945: ☒	
Bibliography and further notes on Reverse	
Surveyed by: NLB Date: 10/23/86	

#1 BUILDING 2#	FRAME# — Pres. Funct.: — Same ? ☐
Original Function	Residence: ☐ Outbuilding: ☐ Public: ☐ Commercial: ☐ Barn: ☐ Industrial: ☐ Structural: ☐ Religious: ☐
Condition/Use/Use	Deteriorated: ☐ Abandoned: ☐ Lrg: ☐ Md: ☐ Sml: ☐
Building TYPE	or: — Stories: 1: ☐ 1-½: ☐ 2: ☐ 2+: ☐
Structure	Frame: ☐ Masonry: ☐ Pole: ☐ Log: ☐ Other:
Siding material	Clpbd: ☐ Weatherbd: ☐ Vert: ☐ Wd. Shngl: ☐ Brick: ☐ Stone: ☐ Block: ☐ Metal: ☐ Asbestos: ☐ Vinyl: ☐ Tar Ppr: ☐
Foundation	Brick: ☐ Stone: ☐ Block: ☐ Poured or Stucco: ☐ Tile: ☐
Roof	Gable: ☐ Hipped: ☐ Flat: ☐ Mansard: ☐ Other:
Roof Material	Asphalt Shngl: ☐ Metal: ☐ Wood Shngl: ☐ Other:
Integrity	Good: ☐ Fair: ☐ Alt: ☐ Vy Alt: ☐ Add., Major: ☐ Minor: ☐
Period	1700-1799: ☐ 1800-1859: ☐ 1860-1910: ☐ 1910-1945: ☐
BUILDING 3	or: — Note:
BUILDING 4	or: — Note:

IL 422-0488

ILLINOIS RURAL SURVEY

County: McHenry | Site #: 4131 | Town: McCullom Lake
¼: SE | Sec: 21 | TWP: 45N | Range: 8E
Street: 2225 Alton | Street View: ☐/

Industrial/Commercial Complex w/3 or more Bldgs.: ☐

FARMSTEAD ☐

House: ☒ 2 Houses: ☐ 1 Major Barn: ☐ 2 Mjr Barns: ☐ 3 Mjr Barns: ☐ Corn Cribs, 1: ☐, 2: ☐, 3+: ☐
Garage: ☒ Mach. Shed: ☐ Granary: ☐ Smokehouse: ☐ Summer Kitchen: ☐ Silo: ☐ Windmill: ☐
Grain Bins: ☐ Pump House: ☐ Hog Houses: ☐ Chicken Coop: ☐ Outhouse: ☐ Mobile Homes: ☐
Sheds, 1-3: ☐ 3+: ☐ Metal Bldgs: ☐ Comments:



FRAME# 17	Pres. Funct.: Cottage	Same? ☒	#1 BUILDING 2#
Residence: ☐ Outbuilding: ☐ Public: ☐ Commercial: ☐ Barn: ☐ Industrial: ☐ Structural: ☐ Religious: ☐			Original Function
Deteriorated: ☐ Abandoned: ☐ Lrg: ☐ Md: ☐ Sml: ☐			Condition/Usefulness
☐☐☐☐ or:	Stories: ½: ☒ 1-½: ☐ 2: ☐ 2+: ☐		Building TYPE
Frame: ☒ Masonry: ☐ Pole: ☐ Log: ☐ Other:			Structure
Clpbd: ☐ Weathrbd: ☒ Vert: ☐ Wd. Shngl: ☐ Brick: ☐ Stone: ☐ Block: ☐ Metal: ☐ Asbestos: ☐ Vinyl: ☐ Tar Ppr: ☐			Siding material
Brick: ☐ Stone: ☐ Block: ☐ Poured or Stucco: ☐ Tile: ☐			Foundation
Gable: ☒ Hipped: ☐ Flat: ☐ Mansard: ☐ Other:			Roof
Asphalt Shngl: ☒ Metal: ☐ Wood Shngl: ☐ Other:			Roof Material
Good: ☐ Fair: ☒ Alt: ☐ Vy Alt: ☐ Add., Major: ☐ Minor: ☒			Integrity
1700-1799: ☐ 1800-1859: ☐ 1860-1910: ☐ 1910-1945: ☒			Period
Bibliography and further notes on Reverse			BUILDING 3
Surveyed by: MB	Date: 10/23/84		BUILDING 4

FRAME# | Pres. Funct.: | Same? ☐
Residence: ☐ Outbuilding: ☐ Public: ☐ Commercial: ☐ Barn: ☐ Industrial: ☐ Structural: ☐ Religious: ☐
Deteriorated: ☐ Abandoned: ☐ Lrg: ☐ Md: ☐ Sml: ☐
☐☐☐☐ or: | Stories: 1: ☐ 1-½: ☐ 2: ☐ 2+: ☐
Frame: ☐ Masonry: ☐ Pole: ☐ Log: ☐ Other:
Clpbd: ☐ Weathrbd: ☐ Vert: ☐ Wd. Shngl: ☐ Brick: ☐ Stone: ☐ Block: ☐ Metal: ☐ Asbestos: ☐ Vinyl: ☐ Tar Ppr: ☐
Brick: ☐ Stone: ☐ Block: ☐ Poured or Stucco: ☐ Tile: ☐
Gable: ☐ Hipped: ☐ Flat: ☐ Mansard: ☐ Other:
Asphalt Shngl: ☐ Metal: ☐ Wood Shngl: ☐ Other:
Good: ☐ Fair: ☐ Alt: ☐ Vy Alt: ☐ Add., Major: ☐ Minor: ☐
1700-1799: ☐ 1800-1859: ☐ 1860-1910: ☐ 1910-1945: ☐
BUILDING 3 | or: | Note:
BUILDING 4 | or: | Note:

IL 422-8486

ILLINOIS RURAL SURVEY

County: McHenry | Site #: 4132 | Town: McCullom Lake
¼: SE | Sec: 21 | TWP: 45N | Range: 8E
Street: 5420 Orchard Way | Street View: ☒

Industrial/Commercial Complex w/3 or more Bldgs.: ☐

FARMSTEAD ☐

House: ☒ 2 Houses: ☐ 1 Major Barn: ☐ 2 Mjr Barns: ☐ 3 Mjr Barns: ☐ Corn Cribs, 1: ☐, 2: ☐, 3+: ☐
Garage: ☐ Mach. Shed: ☐ Granary: ☐ Smokehouse: ☐ Summer Kitchen: ☐ Silo: ☐ Windmill: ☐
Grain Bins: ☐ Pump House: ☐ Hog Houses: ☐ Chicken Coop: ☐ Outhouse: ☐ Mobile Homes: ☐
Sheds, 1-3: ☐ 3+: ☐ Metal Bldgs: ☐ Comments:



FRAME# 18	Pres. Funct.: Cottage	Same? ☒	#1 BUILDING 2#
Residence: ☒ Outbuilding: ☐ Public: ☐ Commercial: ☐ Barn: ☐ Industrial: ☐ Structural: ☐ Religious: ☐			Original Function
Deteriorated: ☐ Abandoned: ☐ Lrg: ☐ Md: ☒ Sml: ☐			Condition/Usefulness
☐☐☐☐ or:	Stories: 1: ☐ 1-½: ☒ 2: ☐ 2+: ☐		Building TYPE
Frame: ☒ Masonry: ☐ Pole: ☐ Log: ☐ Other:			Structure
Clpbd: ☐ Weathrbd: ☐ Vert: ☐ Wd. Shngl: ☐ Brick: ☐ Stone: ☐ Block: ☐ Metal: ☐ Asbestos: ☒ Vinyl: ☐ Tar Ppr: ☐			Siding material
Brick: ☐ Stone: ☐ Block: ☒ Poured or Stucco: ☐ Tile: ☐			Foundation
Gable: ☒ Hipped: ☐ Flat: ☐ Mansard: ☐ Other:			Roof
Asphalt Shngl: ☒ Metal: ☐ Wood Shngl: ☐ Other:			Roof Material
Good: ☐ Fair: ☒ Alt: ☐ Vy Alt: ☐ Add., Major: ☐ Minor: ☒			Integrity
1700-1799: ☐ 1800-1859: ☐ 1860-1910: ☐ 1910-1945: ☒			Period
Bibliography and further notes on Reverse			BUILDING 3
Surveyed by: MB	Date: 10/23/84		BUILDING 4

FRAME# | Pres. Funct.: | Same? ☐
Residence: ☐ Outbuilding: ☐ Public: ☐ Commercial: ☐ Barn: ☐ Industrial: ☐ Structural: ☐ Religious: ☐
Deteriorated: ☐ Abandoned: ☐ Lrg: ☐ Md: ☐ Sml: ☐
☐☐☐☐ or: | Stories: 1: ☐ 1-½: ☐ 2: ☐ 2+: ☐
Frame: ☐ Masonry: ☐ Pole: ☐ Log: ☐ Other:
Clpbd: ☐ Weathrbd: ☐ Vert: ☐ Wd. Shngl: ☐ Brick: ☐ Stone: ☐ Block: ☐ Metal: ☐ Asbestos: ☐ Vinyl: ☐ Tar Ppr: ☐
Brick: ☐ Stone: ☐ Block: ☐ Poured or Stucco: ☐ Tile: ☐
Gable: ☐ Hipped: ☐ Flat: ☐ Mansard: ☐ Other:
Asphalt Shngl: ☐ Metal: ☐ Wood Shngl: ☐ Other:
Good: ☐ Fair: ☐ Alt: ☐ Vy Alt: ☐ Add., Major: ☐ Minor: ☐
1700-1799: ☐ 1800-1859: ☐ 1860-1910: ☐ 1910-1945: ☐
BUILDING 3 | or: | Note:
BUILDING 4 | or: | Note:

IL 422-8486

ILLINOIS RURAL SURVEY

County: McHenry | Site #: 4133 | Town: McCullom Lake
Qtr: SE | Sec: 21 | TWP: 45 N | Range: 8E
Street: 3407 Orchard Way | Street View: X

Industrial/Commercial Complex w/3 or more Bldgs.: ☐

FARMSTEAD ☐
House: X 2 Houses: ☐ 1 Major Barn: ☐ 2 Mj Barns: ☐ 3 Mj Barns: ☐ Corn Cribs, 1: ☐, 2: ☐, 3+: ☐
Garage: ☐ Mach. Shed: ☐ Granary: ☐ Smokehouse: ☐ Summer Kitchen: ☐ Silo: ☐ Windmill: ☐
Grain Bins: ☐ Pump House: ☐ Hog Houses: ☐ Chicken Coop: ☐ Outhouse: ☐ Mobile Homes: ☐
Sheds, 1-3: ☐ 3+: ☐ Metal Bldgs: ☐ Comments:



FRAME# 19	Pres. Funct.: Cottage ... Same ? X	#1 BUILDING 2+	FRAME# ... Pres. Funct.: ... Same ? ☐
Residence: X Outbuilding: ☐ Public: ☐ Commercial: ☐ Barn: ☐ Industrial: ☐ Structural: ☐ Religious: ☐		Original Function	Residence: ☐ Outbuilding: ☐ Public: ☐ Commercial: ☐ Barn: ☐ Industrial: ☐ Structural: ☐ Religious: ☐
Deteriorated: ☐ Abandoned: ☐ Lrg: ☐ Md: X Sml: ☐		Condition/Usefulness	Deteriorated: ☐ Abandoned: ☐ Lrg: ☐ Md: ☐ Sm: ☐
1 1 1 1 or: ... Stories: 1: ☐ 1-½: X 2: ☐ 2+: ☐		Building TYPE	or: ... Stories: 1: ☐ 1-½: ☐ 2: ☐ 2+: ☐
Frame: X Masonry: ☐ Pole: ☐ Log: ☐ Other:		Structure	Frame: ☐ Masonry: ☐ Pole: ☐ Log: ☐ Other:
Clpbd: ☐ Weatherbd: ☐ Vert: ☐ Wd. Shngl: X Brick: ☐ Stone: ☐ Block: ☐ Metal: ☐ Asbestos: X Vinyl: ☐ Tar Ppr: ☐		Siding material	Clpbd: ☐ Weatherbd: ☐ Vert: ☐ Wd. Shngl: ☐ Brick: ☐ Stone: ☐ Block: ☐ Metal: ☐ Asbestos: ☐ Vinyl: ☐ Tar Ppr: ☐
Brick: ☐ Stone: ☐ Block: ☐ Poured or Stucco: ☐ Tile: ☐		Foundation	Brick: ☐ Stone: ☐ Block: ☐ Poured or Stucco: ☐ Tile: ☐
Gable: X Hipped: ☐ Flat: ☐ Mansard: ☐ Other:		Roof	Gable: ☐ Hipped: ☐ Flat: ☐ Mansard: ☐ Other:
Asphalt Shngl: X Metal: ☐ Wood Shngl: ☐ Other:		Roof Material	Asphalt Shngl: ☐ Metal: ☐ Wood Shngl: ☐ Other:
Good: ☐ Fair: X Alt: ☐ Vy Alt: ☐ Add., Major: X Minor: ☐		Integrity	Good: ☐ Fair: ☐ Alt: ☐ Vy Alt: ☐ Add., Major: ☐ Minor: ☐
1700-1799: ☐ 1800-1859: ☐ 1860-1910: ☐ 1910-1945: X		Period	1700-1799: ☐ 1800-1859: ☐ 1860-1910: ☐ 1910-1945: ☐
Bibliography and further notes on Reverse		BUILDING 3	or: ... Note:
Surveyed by: MB Date: 10/23/84		BUILDING 4	or: ... Note:

IL 422-0469

ILLINOIS RURAL SURVEY

County: McHenry | Site #: 4134 | Town: McCullom Lake
Qtr: SE | Sec: 21 | TWP: 45 N | Range: 8E
Street: Orchard Way | Street View: X

Industrial/Commercial Complex w/3 or more Bldgs.: ☐

FARMSTEAD ☐
House: X 2 Houses: ☐ 1 Major Barn: ☐ 2 Mj Barns: ☐ 3 Mj Barns: ☐ Corn Cribs, 1: ☐, 2: ☐, 3+: ☐
Garage: ☐ Mach. Shed: ☐ Granary: ☐ Smokehouse: ☐ Summer Kitchen: ☐ Silo: ☐ Windmill: ☐
Grain Bins: ☐ Pump House: ☐ Hog Houses: ☐ Chicken Coop: ☐ Outhouse: ☐ Mobile Homes: ☐
Sheds, 1-3: ☐ 3+: ☐ Metal Bldgs: ☐ Comments:



FRAME# 20	Pres. Funct.: Cottage ... Same ? ☐	#1 BUILDING 2+	FRAME# ... Pres. Funct.: ... Same ? ☐
Residence: ☐ Outbuilding: ☐ Public: ☐ Commercial: ☐ Barn: ☐ Industrial: ☐ Structural: ☐ Religious: ☐		Original Function	Residence: ☐ Outbuilding: ☐ Public: ☐ Commercial: ☐ Barn: ☐ Industrial: ☐ Structural: ☐ Religious: ☐
Deteriorated: ☐ Abandoned: ☐ Lrg: ☐ Md: X Sml: ☐		Condition/Usefulness	Deteriorated: ☐ Abandoned: ☐ Lrg: ☐ Md: ☐ Sm: ☐
1 1 0 6 or: ... Stories: 1: X 1-½: ☐ 2: ☐ 2+: ☐		Building TYPE	or: ... Stories: 1: ☐ 1-½: ☐ 2: ☐ 2+: ☐
Frame: X Masonry: ☐ Pole: ☐ Log: ☐ Other:		Structure	Frame: ☐ Masonry: ☐ Pole: ☐ Log: ☐ Other:
Clpbd: ☐ Weatherbd: ☐ Vert: ☐ Wd. Shngl: ☐ Brick: ☐ Stone: ☐ Block: ☐ Metal: X Asbestos: ☐ Vinyl: ☐ Tar Ppr: ☐		Siding material	Clpbd: ☐ Weatherbd: ☐ Vert: ☐ Wd. Shngl: ☐ Brick: ☐ Stone: ☐ Block: ☐ Metal: ☐ Asbestos: ☐ Vinyl: ☐ Tar Ppr: ☐
Brick: ☐ Stone: ☐ Block: ☐ Poured or Stucco: ☐ Tile: ☐		Foundation	Brick: ☐ Stone: ☐ Block: ☐ Poured or Stucco: ☐ Tile: ☐
Gable: X Hipped: ☐ Flat: ☐ Mansard: ☐ Other:		Roof	Gable: ☐ Hipped: ☐ Flat: ☐ Mansard: ☐ Other:
Asphalt Shngl: X Metal: ☐ Wood Shngl: ☐ Other:		Roof Material	Asphalt Shngl: ☐ Metal: ☐ Wood Shngl: ☐ Other:
Good: ☐ Fair: ☐ Alt: ☐ Vy Alt: ☐ Add., Major: X Minor: ☐		Integrity	Good: ☐ Fair: ☐ Alt: ☐ Vy Alt: ☐ Add., Major: ☐ Minor: ☐
1700-1799: ☐ 1800-1859: ☐ 1860-1910: ☐ 1910-1945: X		Period	1700-1799: ☐ 1800-1859: ☐ 1860-1910: ☐ 1910-1945: ☐
Bibliography and further notes on Reverse		BUILDING 3	or: ... Note:
Surveyed by: MB Date: 10/23/84		BUILDING 4	or: ... Note:

IL 422-0469

ILLINOIS RURAL SURVEY



County: McHenry | Site #: 4135 | Town: McCullom Lake
Qtr: SE | Sec: 21 | TWP: 45 N | Range: 8E
Street: Orchard Way | Street View: X
Industrial/Commercial Complex w/3 or more Bldgs.: ☐

FARMSTEAD ☐
House: ☐ 2 Houses: ☐ 1 Major Barn: ☐ 2 Mjr Barns: ☐ 3 Mjr Barns: ☐ Corn Cribs, 1: ☐, 2: ☐, 3+: ☐
Garage: ☐ Mach. Shed: ☐ Granary: ☐ Smokehouse: ☐ Summer Kitchen: ☐ Silo: ☐ Windmill: ☐
Grain Bins: ☐ Pump House: ☐ Hog Houses: ☐ Chicken Coop: ☐ Outhouse: ☐ Mobile Homes: ☐
Sheds, 1-3: ☐ 3+: ☐ Metal Bldgs: ☐ Comments:

FRAME# 21	Pres. Funct.: ____ Same ? ☐	#1 BUILDING 2#	FRAME# / Pres. Funct.: ____ Same ? ☐
Residence: ☐ Outbuilding: ☐ Public: ☐ Commercial: ☐ Barn: ☐ Industrial: ☐ Structural: ☐ Religious: ☐		Original Function	Residence: ☐ Outbuilding: ☐ Public: ☐ Commercial: ☐ Barn: ☐ Industrial: ☐ Structural: ☐ Religious: ☐
Deteriorated: ☐ Abandoned: ☐ Lrg: ☐ Mid: ☐ Sm: X		Condition/Integrity	Deteriorated: ☐ Abandoned: ☐ Lrg: ☐ Mid: ☐ Sm: ☐
1105 or 109	Stories: X 1-½: ☐ 2: ☐ 2+: ☐	Building TYPE	or / Stories: 1: ☐ 1-½: ☐ 2: ☐ 2+: ☐
Frame: X Masonry: ☐ Pole: ☐ Log: ☐ Other:		Structure	Frame: ☐ Masonry: ☐ Pole: ☐ Log: ☐ Other:
Clpbd: ☐ Weatherbd: ☐ Vert: ☐ Wd. Shngl: ☐ Brick: ☐ Stone: ☐ Block: ☐ Metal: X Asbestos: ☐ Vinyl: ☐ Tar Ppr: ☐		Siding material	Clpbd: ☐ Weatherbd: ☐ Vert: ☐ Wd. Shngl: ☐ Brick: ☐ Stone: ☐ Block: ☐ Metal: ☐ Asbestos: ☐ Vinyl: ☐ Tar Ppr: ☐
Brick: ☐ Stone: ☐ Block: ☐ Poured or Stucco: ☐ Tile: ☐		Foundation	Brick: ☐ Stone: ☐ Block: ☐ Poured or Stucco: ☐ Tile: ☐
Gable: X Hipped: ☐ Flat: ☐ Mansard: ☐ Other:		Roof	Gable: ☐ Hipped: ☐ Flat: ☐ Mansard: ☐ Other:
Asphalt Shngl: X Metal: ☐ Wood Shngl: ☐ Other:		Roof Material	Asphalt Shngl: ☐ Metal: ☐ Wood Shngl: ☐ Other:
Good: ☐ Fair: X Alt: ☐ Vy Alt: ☐ Add., Major: ☐ Minor: ☐		Integrity	Good: ☐ Fair: ☐ Alt: ☐ Vy Alt: ☐ Add., Major: ☐ Minor: ☐
1700-1799: ☐ 1800-1859: ☐ 1860-1910: ☐ 1910-1945: X		Period	1700-1799: ☐ 1800-1859: ☐ 1860-1910: ☐ 1910-1945: ☐
Surveyed by: MB	Bibliography and further notes on Reverse. Date: 10/23/86	BUILDING 3	or / Note:
		BUILDING 4	or / Note:

IL 423-6403

ILLINOIS RURAL SURVEY



County: McHenry | Site #: 4136 | Town: McCullom Lake
Qtr: SE | Sec: 21 | TWP: 45 N | Range: 8E
Street: Beachside | Street View: X
Industrial/Commercial Complex w/3 or more Bldgs.: ☐

FARMSTEAD ☐
House: X 2 Houses: ☐ 1 Major Barn: ☐ 2 Mjr Barns: ☐ 3 Mjr Barns: ☐ Corn Cribs, 1: ☐, 2: ☐, 3+: ☐
Garage: ☐ Mach. Shed: ☐ Granary: ☐ Smokehouse: ☐ Summer Kitchen: ☐ Silo: ☐ Windmill: ☐
Grain Bins: ☐ Pump House: ☐ Hog Houses: ☐ Chicken Coop: ☐ Outhouse: ☐ Mobile Homes: ☐
Sheds, 1-3: ☐ 3+: ☐ Metal Bldgs: ☐ Comments:

FRAME# 22	Pres. Funct.: Outbuilding ____ Same ? ☐	#1 BUILDING 2#	FRAME# / Pres. Funct.: ____ Same ? ☐
Residence: ☐ Outbuilding: X Public: ☐ Commercial: ☐ Barn: ☐ Industrial: ☐ Structural: ☐ Religious: ☐		Original Function	Residence: ☐ Outbuilding: ☐ Public: ☐ Commercial: ☐ Barn: ☐ Industrial: ☐ Structural: ☐ Religious: ☐
Deteriorated: ☐ Abandoned: ☐ Lrg: ☐ Mid: X Sm: ☐		Condition/Integrity	Deteriorated: ☐ Abandoned: ☐ Lrg: ☐ Mid: ☐ Sm: ☐
112 or	Stories: 1: X 1-½: ☐ 2: ☐ 2+: ☐	Building TYPE	or / Stories: 1: ☐ 1-½: ☐ 2: ☐ 2+: ☐
Frame: X Masonry: ☐ Pole: ☐ Log: ☐ Other:		Structure	Frame: ☐ Masonry: ☐ Pole: ☐ Log: ☐ Other:
Clpbd: ☐ Weatherbd: ☐ Vert: ☐ Wd. Shngl: ☐ Brick: ☐ Stone: ☐ Block: ☐ Metal: ☐ Asbestos: ☐ Vinyl: ☐ Tar Ppr: ☐ HORIZONTAL PLANKS		Siding material	Clpbd: ☐ Weatherbd: ☐ Vert: ☐ Wd. Shngl: ☐ Brick: ☐ Stone: ☐ Block: ☐ Metal: ☐ Asbestos: ☐ Vinyl: ☐ Tar Ppr: ☐
Brick: ☐ Stone: ☐ Block: ☐ Poured or Stucco: ☐ Tile: ☐		Foundation	Brick: ☐ Stone: ☐ Block: ☐ Poured or Stucco: ☐ Tile: ☐
Gable: X Hipped: ☐ Flat: ☐ Mansard: ☐ Other:		Roof	Gable: ☐ Hipped: ☐ Flat: ☐ Mansard: ☐ Other:
Asphalt Shngl: ☐ Metal: ☐ Wood Shngl: ☐ Other: TAR PAPER		Roof Material	Asphalt Shngl: ☐ Metal: ☐ Wood Shngl: ☐ Other:
Good: ☐ Fair: X Alt: ☐ Vy Alt: ☐ Add., Major: ☐ Minor: ☐		Integrity	Good: ☐ Fair: ☐ Alt: ☐ Vy Alt: ☐ Add., Major: ☐ Minor: ☐
1700-1799: ☐ 1800-1859: ☐ 1860-1910: ☐ 1910-1945: X		Period	1700-1799: ☐ 1800-1859: ☐ 1860-1910: ☐ 1910-1945: ☐
Surveyed by: MB	Bibliography and further notes on Reverse. Date: 10/23/86	BUILDING 3	or / Note:
		BUILDING 4	or / Note:

IL 423-6403

ILLINOIS RURAL SURVEY

County: McHenry	Site #: 4137	Town: McCullom Lake	
¼: SE	Sec: 21	TWP: 45N	Range: 8E
Street: 5406 Hillside		Street View: ☒	

Industrial/Commercial Complex w/3 or more Bldgs.: ☐

FARMSTEAD ☐

House: ☒ 2 Houses: ☐ 1 Major Barn: ☐ 2 Mjr Barns: ☐ 3 Mjr Barns: ☐ Corn Cribs, 1: ☐, 2: ☐, 3+: ☐
Garage: ☐ Mach. Shed: ☐ Granary: ☐ Smokehouse: ☐ Summer Kitchen: ☐ Silo: ☐ Windmill: ☐
Grain Bins: ☐ Pump House: ☐ Hog Houses: ☐ Chicken Coop: ☐ Outhouse: ☐ Mobile Homes: ☐
Sheds, 1-3: ☒ 3+: ☐ Metal Bldgs: ☐ Comments:

FRAME# 23	Pres. Funct.: Cottage	Same ? ☒	
Residence: ☒ Outbuilding: ☐ Public: ☐ Commercial: ☐ Barn: ☐ Industrial: ☐ Structural: ☐ Religious: ☐			
Deteriorated: ☐ Abandoned: ☐ Lrg: ☐ Md: ☒ Sml: ☐			
1 1 1 or:	Stories, 1: ☒ 1-½: ☐ 2: ☐ 2+: ☐		
Frame: ☒ Masonry: ☐ Pole: ☐ Log: ☐ Other:			
Clpbd: ☐ Weathrbd: ☒ Vert: ☐ Wd. Shngl: ☐ Brick: ☐ Stone: ☐ Block: ☐ Metal: ☐ Asbestos: ☐ Vinyl: ☐ Tar Ppr: ☐			
Brick: ☐ Stone: ☐ Block: ☐ Poured or Stucco: ☐ Tile: ☐			
Gable: ☒ Hipped: ☐ Flat: ☐ Mansard: ☐ Other:			
Asphalt Shngl: ☐ Metal: ☐ Wood Shngl: ☐ Other: Tar Paper			
Good: ☐ Fair: ☒ Altr: ☐ Vy Altd: ☐ Add., Major: ☒ Minor: ☐			
1700-1799: ☐ 1800-1859: ☐ 1860-1910: ☐ 1910-1945: ☒			
Bibliography and further notes on Reverse			
Surveyed by: NLB	Date: 10/23/84		

#1 BUILDING 2	FRAME#	Pres. Funct.:	Same ? ☐
Original Function	Residence: ☐ Outbuilding: ☐ Public: ☐ Commercial: ☐ Barn: ☐ Industrial: ☐ Structural: ☐ Religious: ☐		
Condition/use/size	Deteriorated: ☐ Abandoned: ☐ Lrg: ☐ Md: ☐ Sm: ☐		
Building TYPE	or:	Stories, 1: ☐ 1-½: ☐ 2: ☐ 2+: ☐	
Structure	Frame: ☐ Masonry: ☐ Pole: ☐ Log: ☐ Other:		
Siding material	Clpbd: ☐ Weathrbd: ☐ Vert: ☐ Wd. Shngl: ☐ Brick: ☐ Stone: ☐ Block: ☐ Metal: ☐ Asbestos: ☐ Vinyl: ☐ Tar Ppr: ☐		
Foundation	Brick: ☐ Stone: ☐ Block: ☐ Poured or Stucco: ☐ Tile: ☐		
Roof	Gable: ☐ Hipped: ☐ Flat: ☐ Mansard: ☐ Other:		
Roof Material	Asphalt Shngl: ☐ Metal: ☐ Wood Shngl: ☐ Other:		
Integrity	Good: ☐ Fair: ☐ Altr: ☐ Vy Altd: ☐ Add., Major: ☐ Minor: ☐		
Period	1700-1799: ☐ 1800-1859: ☐ 1860-1910: ☐ 1910-1945: ☐		
BUILDING 3	or:	Note:	
BUILDING 4	or:	Note:	

IL 623-0425

ILLINOIS RURAL SURVEY



County: McHenry	Site #: 4138	Town: McCullom Lake	
¼: SE	Sec: 21	TWP: 45 N	Range: 8E
Street: 5427 Highland		Street View: ☒	

Industrial/Commercial Complex w/3 or more Bldgs.: ☐

FARMSTEAD ☐

House: ☒ 2 Houses: ☐ 1 Major Barn: ☐ 2 Mjr Barns: ☐ 3 Mjr Barns: ☐ Corn Cribs, 1: ☐, 2: ☐, 3+: ☐
Garage: ☐ Mach. Shed: ☐ Granary: ☐ Smokehouse: ☐ Summer Kitchen: ☐ Silo: ☐ Windmill: ☐
Grain Bins: ☐ Pump House: ☐ Hog Houses: ☐ Chicken Coop: ☐ Outhouse: ☐ Mobile Homes: ☐
Sheds, 1-3: ☐ 3+: ☐ Metal Bldgs: ☐ Comments:

FRAME# 24	Pres. Funct.: Cottage	Same ? ☒	
Residence: ☐ Outbuilding: ☐ Public: ☐ Commercial: ☐ Barn: ☐ Industrial: ☐ Structural: ☐ Religious: ☐			
Deteriorated: ☐ Abandoned: ☐ Lrg: ☐ Md: ☒ Sml: ☐			
1 0 5 or: 1 2	Stories, 1: ☒ 1-½: ☐ 2: ☐ 2+: ☐		
Frame: ☒ Masonry: ☐ Pole: ☐ Log: ☐ Other:			
Clpbd: ☐ Weathrbd: ☒ Vert: ☐ Wd. Shngl: ☐ Brick: ☐ Stone: ☐ Block: ☐ Metal: ☐ Asbestos: ☐ Vinyl: ☐ Tar Ppr: ☐			
Brick: ☐ Stone: ☐ Block: ☒ Poured or Stucco: ☐ Tile: ☐			
Gable: ☒ Hipped: ☐ Flat: ☐ Mansard: ☐ Other:			
Asphalt Shngl: ☒ Metal: ☐ Wood Shngl: ☐ Other:			
Good: ☐ Fair: ☒ Altr: ☐ Vy Altd: ☐ Add., Major: ☐ Minor: ☐			
1700-1799: ☐ 1800-1859: ☐ 1860-1910: ☐ 1910-1945: ☒			
Bibliography and further notes on Reverse			
Surveyed by: NLB	Date: 10/23/84		

#1 BUILDING 2	FRAME#	Pres. Funct.:	Same ? ☐
Original Function	Residence: ☐ Outbuilding: ☐ Public: ☐ Commercial: ☐ Barn: ☐ Industrial: ☐ Structural: ☐ Religious: ☐		
Condition/use/size	Deteriorated: ☐ Abandoned: ☐ Lrg: ☐ Md: ☐ Sm: ☐		
Building TYPE	or:	Stories, 1: ☐ 1-½: ☐ 2: ☐ 2+: ☐	
Structure	Frame: ☐ Masonry: ☐ Pole: ☐ Log: ☐ Other:		
Siding material	Clpbd: ☐ Weathrbd: ☐ Vert: ☐ Wd. Shngl: ☐ Brick: ☐ Stone: ☐ Block: ☐ Metal: ☐ Asbestos: ☐ Vinyl: ☐ Tar Ppr: ☐		
Foundation	Brick: ☐ Stone: ☐ Block: ☐ Poured or Stucco: ☐ Tile: ☐		
Roof	Gable: ☐ Hipped: ☐ Flat: ☐ Mansard: ☐ Other:		
Roof Material	Asphalt Shngl: ☐ Metal: ☐ Wood Shngl: ☐ Other:		
Integrity	Good: ☐ Fair: ☐ Altr: ☐ Vy Altd: ☐ Add., Major: ☐ Minor: ☐		
Period	1700-1799: ☐ 1800-1859: ☐ 1860-1910: ☐ 1910-1945: ☐		
BUILDING 3	or:	Note:	
BUILDING 4	or:	Note:	

IL 623-0425

ILLINOIS RURAL SURVEY

County: McHenry | Site #: 4139 | Town: McCullom Lake
¼: SE | Sec: 21 | TWP: 45N | Range: 8E
Street: 5425 Highland | Street View: ☑
Industrial/Commercial Complex w/3 or more Bldgs.: ☐



PHOTO HERE

FARMSTEAD ☐
House: ☑ 2 Houses: ☐ 1 Major Barn: ☐ 2 Mj Barns: ☐ 3 Mj Barns: ☐ Corn Cribs, 1: ☐, 2: ☐, 3+ ☐
Garage: ☐ Mach. Shed: ☐ Granary: ☐ Smokehouse: ☐ Summer Kitchen: ☐ Silo: ☐ Windmill: ☐
Grain Bins: ☐ Pump House: ☐ Hog Houses: ☐ Chicken Coop: ☐ Outhouse: ☐ Mobile Homes: ☐
Sheds, 1-3: ☐ 3+: ☐ Metal Bldgs: ☐ Comments:

FRAME# 75	Pres. Funct.: Cottage	Same ? ☑	BUILDING 2 FRAME#
Residence: ☑ Outbuilding: ☐ Public: ☐ Commercial: ☐ Barn: ☐ Industrial: ☐ Structural: ☐ Religious: ☐			Original Function: Residence: ☐ Outbuilding: ☐ Public: ☐ Commercial: ☐ Barn: ☐ Industrial: ☐ Structural: ☐ Religious: ☐
Determinated: ☐ Abandoned: ☐ Lrg: ☐ Mid: ☐ Sml: ☑			Condition/use/size: Determinated: ☐ Abandoned: ☐ Lrg: ☐ Mid: ☐ Sm: ☐
1 1/2 or: 1½	Stories: 1: ☑ 1-½: ☐ 2: ☐ 2+: ☐		Building TYPE: or: Stories: 1: ☐ 1-½: ☐ 2: ☐ 2+: ☐
Frame: ☑ Masonry: ☐ Pole: ☐ Log: ☐ Other:			Structure: Frame: ☐ Masonry: ☐ Pole: ☐ Log: ☐ Other:
Clpbd: ☐ Weathrbd: ☐ Vert: ☑ Wd. Shngl: ☐ Brick: ☐ Stone: ☐ Block: ☐ Metal: ☐ Asbestos: ☐ Vinyl: ☐ Tar Ppr: ☐			Siding material: Clpbd: ☐ Weathrbd: ☐ Vert: ☐ Wd. Shngl: ☐ Brick: ☐ Stone: ☐ Block: ☐ Metal: ☐ Asbestos: ☐ Vinyl: ☐ Tar Ppr: ☐
Brick: ☐ Stone: ☐ Block: ☐ Poured or Stucco: ☐ Tile: ☐			Foundation: Brick: ☐ Stone: ☐ Block: ☐ Poured or Stucco: ☐ Tile: ☐
Gable: ☑ Hipped: ☐ Flat: ☐ Mansard: ☐ Other:			Roof: Gable: ☐ Hipped: ☐ Flat: ☐ Mansard: ☐ Other:
Asphalt Shngl: ☑ Metal: ☐ Wood Shngl: ☐ Other:			Roof Material: Asphalt Shngl: ☐ Metal: ☐ Wood Shngl: ☐ Other:
Good: ☐ Fair: ☐ Alt: ☑ Vy Alt: ☐ Add., Major: ☑ Minor: ☐			Integrity: Good: ☐ Fair: ☐ Alt: ☐ Vy Alt: ☐ Add., Major: ☐ Minor: ☐
1700-1799: ☐ 1800-1859: ☐ 1860-1910: ☐ 1910-1945: ☑			Period: 1700-1799: ☐ 1800-1859: ☐ 1860-1910: ☐ 1910-1945: ☐
Bibliography and further notes on Reverse			BUILDING 3: or: Note:
Surveyed by: MB Date: 10/23/84			BUILDING 4: or: Note:

IL 422-0468

ILLINOIS RURAL SURVEY

County: McHenry | Site #: 4140 | Town: McCullom Lake
¼: SE | Sec: 21 | TWP: 45N | Range: 8E
Street: 5423 HIGHLAND | Street View: ☑
Industrial/Commercial Complex w/3 or more Bldgs.: ☐



FARMSTEAD ☐
House: ☐ 2 Houses: ☐ 1 Major Barn: ☐ 2 Mj Barns: ☐ 3 Mj Barns: ☐ Corn Cribs, 1: ☐, 2: ☐, 3+ ☐
Garage: ☐ Mach. Shed: ☐ Granary: ☐ Smokehouse: ☐ Summer Kitchen: ☐ Silo: ☐ Windmill: ☐
Grain Bins: ☐ Pump House: ☐ Hog Houses: ☐ Chicken Coop: ☐ Outhouse: ☐ Mobile Homes: ☐
Sheds, 1-3: ☐ 3+: ☐ Metal Bldgs: ☐ Comments:

FRAME# 76	Pres. Funct.: Cottage	Same ? ☐	BUILDING 2 FRAME#
Residence: ☐ Outbuilding: ☐ Public: ☐ Commercial: ☐ Barn: ☐ Industrial: ☐ Structural: ☐ Religious: ☐			Original Function: Residence: ☐ Outbuilding: ☐ Public: ☐ Commercial: ☐ Barn: ☐ Industrial: ☐ Structural: ☐ Religious: ☐
Determinated: ☐ Abandoned: ☐ Lrg: ☐ Mid: ☐ Sml: ☐			Condition/use/size: Determinated: ☐ Abandoned: ☐ Lrg: ☐ Mid: ☐ Sm: ☐
1 1/2 or:	Stories: 1: ☐ 1-½: ☐ 2: ☐ 2+: ☐		Building TYPE: or: Stories: 1: ☐ 1-½: ☐ 2: ☐ 2+: ☐
Frame: ☑ Masonry: ☐ Pole: ☐ Log: ☐ Other:			Structure: Frame: ☐ Masonry: ☐ Pole: ☐ Log: ☐ Other:
Clpbd: ☐ Weathrbd: ☐ Vert: ☑ Wd. Shngl: ☐ Brick: ☐ Stone: ☐ Block: ☐ Metal: ☑ Asbestos: ☐ Vinyl: ☐ Tar Ppr: ☐			Siding material: Clpbd: ☐ Weathrbd: ☐ Vert: ☐ Wd. Shngl: ☐ Brick: ☐ Stone: ☐ Block: ☐ Metal: ☐ Asbestos: ☐ Vinyl: ☐ Tar Ppr: ☐
Brick: ☐ Stone: ☐ Block: ☐ Poured or Stucco: ☐ Tile: ☐			Foundation: Brick: ☐ Stone: ☐ Block: ☐ Poured or Stucco: ☐ Tile: ☐
Gable: ☑ Hipped: ☐ Flat: ☐ Mansard: ☐ Other:			Roof: Gable: ☐ Hipped: ☐ Flat: ☐ Mansard: ☐ Other:
Asphalt Shngl: ☑ Metal: ☐ Wood Shngl: ☐ Other:			Roof Material: Asphalt Shngl: ☐ Metal: ☐ Wood Shngl: ☐ Other:
Good: ☐ Fair: ☑ Alt: ☐ Vy Alt: ☐ Add., Major: ☐ Minor: ☐			Integrity: Good: ☐ Fair: ☐ Alt: ☐ Vy Alt: ☐ Add., Major: ☐ Minor: ☐
1700-1799: ☐ 1800-1859: ☐ 1860-1910: ☐ 1910-1945: ☑			Period: 1700-1799: ☐ 1800-1859: ☐ 1860-1910: ☐ 1910-1945: ☐
Bibliography and further notes on Reverse			BUILDING 3: or: Note:
Surveyed by: MB Date: 10/23/84			BUILDING 4: or: Note:

IL 422-0468

ILLINOIS RURAL SURVEY

County: McHenry | Site #: 4141 | Town: McCullom Lake

¼: SE | Sec: 21 | TWP: 45N | Range: 8E

Street: 5410 HIGHLAND | Street View: ☑

Industrial/Commercial Complex w/3 or more Bldgs.: ☐

FARMSTEAD ☐

House: ☑ 2 Houses: ☐ 1 Major Barn: ☐ 2 Mjr Barns: ☐ 3 Mjr Barns: ☐ Corn Cribs: 1 ☐, 2: ☐, 3+: ☐

Garage: ☐ Mach. Shed: ☐ Granary: ☐ Smokehouse: ☐ Summer Kitchen: ☐ Silo: ☐ Windmill: ☐

Grain Bins: ☐ Pump House: ☐ Hog Houses: ☐ Chicken Coop: ☐ Outhouse: ☐ Mobile Homes: ☐

Sheds, 1-3: ☐ 3+: ☐ Metal Bldgs: ☐ Comments:



FRAME# 27	Pres. Funct.: Cottage	Same ? ☑	#1 BUILDING 2+
Residence ☐ Outbuilding ☐ Public ☐ Commercial ☐ Barn ☐ Industrial ☐ Structural ☐ Religious ☐			Original Function
Deteriorated ☐ Abandoned ☐ Lrg ☑ Mid ☐ Sml ☐			Condition/Usefulness
1 1 1 1 or:	Stories: 1 ☐ 1-½ ☑ 2 ☐ 2+ ☐		Building TYPE
Frame ☑ Masonry ☐ Pole ☐ Log ☐ Other:			Structure
Clpbd ☐ Weatherbd ☐ Vert ☐ Wd. Shngl ☐ Brick ☐ Stone ☐ Block ☐ Metal ☐ Asbestos ☑ Vinyl ☐ Tar Ppr ☐			Siding material
Brick ☐ Stone ☐ Block ☑ Poured or Stucco ☐ Tile ☐			Foundation
Gable ☑ Hipped ☐ Flat ☐ Mansard ☐ Other:			Roof
Asphalt Shngl ☑ Metal ☐ Wood Shngl ☐ Other:			Roof Material
Good ☐ Fair ☐ Alt ☐ Vy Alt ☐ Add., Major ☐ Minor ☑ DORMER			Integrity
1700-1799: ☐ 1800-1859: ☐ 1860-1910: ☐ 1910-1945: ☑			Period
			BUILDING 3
			BUILDING 4

Bibliography and further notes on Reverse

Surveyed by: MLB Date: 10/23/84

R. 422-8408

FRAME# | Pres. Funct.: | Same ? ☐

Original Function: Residence ☐ Outbuilding ☐ Public ☐ Commercial ☐ Barn ☐ Industrial ☐ Structural ☐ Religious ☐

Condition/Usefulness: Deteriorated ☐ Abandoned ☐ Lrg ☐ Mid ☐ Sm ☐

Building TYPE: or | Stories: 1 ☐ 1-½ ☐ 2 ☐ 2+ ☐

Structure: Frame ☐ Masonry ☐ Pole ☐ Log ☐ Other:

Siding material: Clpbd ☐ Weatherbd ☐ Vert ☐ Wd. Shngl ☐ Brick ☐ Stone ☐ Block ☐ Metal ☐ Asbestos ☐ Vinyl ☐ Tar Ppr ☐

Foundation: Brick ☐ Stone ☐ Block ☐ Poured or Stucco ☐ Tile ☐

Roof: Gable ☐ Hipped ☐ Flat ☐ Mansard ☐ Other:

Roof Material: Asphalt Shngl ☐ Metal ☐ Wood Shngl ☐ Other:

Integrity: Good ☐ Fair ☐ Alt ☐ Vy Alt ☐ Add., Major ☐ Minor ☐

Period: 1700-1799 ☐ 1800-1859 ☐ 1860-1910 ☐ 1910-1945 ☐

BUILDING 3: or | Note:

BUILDING 4: or | Note:

ILLINOIS RURAL SURVEY

County: McHenry | Site #: 4142 | Town: McCullom Lake

¼: SE | Sec: 21 | TWP: 45N | Range: 8E

Street: 5406 Highland | Street View: ☑

Industrial/Commercial Complex w/3 or more Bldgs.: ☐

FARMSTEAD ☐

House: ☑ 2 Houses: ☐ 1 Major Barn: ☐ 2 Mjr Barns: ☐ 3 Mjr Barns: ☐ Corn Cribs: 1 ☐, 2: ☐, 3+: ☐

Garage: ☐ Mach. Shed: ☐ Granary: ☐ Smokehouse: ☐ Summer Kitchen: ☐ Silo: ☐ Windmill: ☐

Grain Bins: ☐ Pump House: ☐ Hog Houses: ☐ Chicken Coop: ☐ Outhouse: ☐ Mobile Homes: ☐

Sheds, 1-3: ☐ 3+: ☐ Metal Bldgs: ☐ Comments:

FRAME# 28	Pres. Funct.: Cottage	Same ? ☑	#1 BUILDING 2+
Residence ☑ Outbuilding ☐ Public ☐ Commercial ☐ Barn ☐ Industrial ☐ Structural ☐ Religious ☐			Original Function
Deteriorated ☐ Abandoned ☐ Lrg ☐ Mid ☐ Sml ☑			Condition/Usefulness
1 1 1 1 or:	Stories: 1 ☑ 1-½ ☐ 2 ☐ 2+ ☐		Building TYPE
Frame ☑ Masonry ☐ Pole ☐ Log ☐ Other:			Structure
Clpbd ☐ Weatherbd ☐ Vert ☐ Wd. Shngl ☐ Brick ☐ Stone ☐ Block ☐ Metal ☐ Asbestos ☑ Vinyl ☐ Tar Ppr ☐	Fake Brick		Siding material
Brick ☐ Stone ☐ Block ☐ Poured or Stucco ☐ Tile ☐	Stilts		Foundation
Gable ☑ Hipped ☐ Flat ☐ Mansard ☐ Other:			Roof
Asphalt Shngl ☑ Metal ☐ Wood Shngl ☐ Other:			Roof Material
Good ☐ Fair ☑ Alt ☐ Vy Alt ☐ Add., Major ☐ Minor ☐			Integrity
1700-1799: ☐ 1800-1859: ☐ 1860-1910: ☐ 1910-1945: ☑			Period
			BUILDING 3
			BUILDING 4

Bibliography and further notes on Reverse

Surveyed by: MLB Date: 10/23/84

R. 422-8408

FRAME# | Pres. Funct.: | Same ? ☐

Original Function: Residence ☐ Outbuilding ☐ Public ☐ Commercial ☐ Barn ☐ Industrial ☐ Structural ☐ Religious ☐

Condition/Usefulness: Deteriorated ☐ Abandoned ☐ Lrg ☐ Mid ☐ Sm ☐

Building TYPE: or | Stories: 1 ☐ 1-½ ☐ 2 ☐ 2+ ☐

Structure: Frame ☐ Masonry ☐ Pole ☐ Log ☐ Other:

Siding material: Clpbd ☐ Weatherbd ☐ Vert ☐ Wd. Shngl ☐ Brick ☐ Stone ☐ Block ☐ Metal ☐ Asbestos ☐ Vinyl ☐ Tar Ppr ☐

Foundation: Brick ☐ Stone ☐ Block ☐ Poured or Stucco ☐ Tile ☐

Roof: Gable ☐ Hipped ☐ Flat ☐ Mansard ☐ Other:

Roof Material: Asphalt Shngl ☐ Metal ☐ Wood Shngl ☐ Other:

Integrity: Good ☐ Fair ☐ Alt ☐ Vy Alt ☐ Add., Major ☐ Minor ☐

Period: 1700-1799 ☐ 1800-1859 ☐ 1860-1910 ☐ 1910-1945 ☐

BUILDING 3: or | Note:

BUILDING 4: or | Note:

ILLINOIS RURAL SURVEY



County: McHenry | Site #: 4143 | Town:
¼: SE | Sec: 21 | TWP: 45N | Range: 8E
Street: 5320 Highland | Street View: X
Industrial/Commercial Complex w/3 or more Bldgs.: ☐

FARMSTEAD ☐
House: X | 2 Houses: ☐ | 1 Major Barn: ☐ | 2 Mjr Barns: ☐ | 3 Mjr Barns: ☐ | Corn Cribs, 1: ☐, 2: ☐, 3+: ☐
Garage: X | Mach. Shed: ☐ | Granary: ☐ | Smokehouse: ☐ | Summer Kitchen: ☐ | Silo: ☐ | Windmill: ☐
Grain Bins: ☐ | Pump House: ☐ | Hog Houses: ☐ | Chicken Coop: ☐ | Outhouse: ☐ | Mobile Homes: ☐
Sheds, 1-3: ☐ 3+: ☐ | Metal Bldgs: ☐ | Comments:

FRAME# 29	Pres. Funct.: Cottage	Same ? X	#1 BUILDING 2+
Residence: X	Outbuilding: ☐	Public: ☐	Commercial: ☐	Barn: ☐	Industrial: ☐	Structural: ☐	Religious: ☐
Deteriorated: ☐	Abandoned: ☐	Lrg: ☐	Md: ☐	Sm: X
1 1 1 2 or:	Stories: 1: X	1-½: ☐	2: ☐	2+: ☐
Frame: X	Masonry: ☐	Pole: ☐	Log: ☐	Other:
Clpbd: ☐	Weatherbd: ☐	Vert: ☐	Wd. Shngl: ☐	Brick: ☐
Stone: ☐	Block: ☐	Metal: X	Asbestos: ☐	Vinyl: ☐	Tar Ppr: ☐
Brick: ☐	Stone: ☐	Block: ☐	Poured or Stucco: ☐	Tile: ☐
Gable: X	Hipped: ☐	Flat: ☐	Mansard: ☐	Other:
Asphalt Shngl: X	Metal: ☐	Wood Shngl: ☐	Other:
Good: ☐	Fair: ☐	Alt: X	Vy Alt: ☐	Add., Major: ☐	Minor: ☐
1700-1799: ☐	1800-1859: ☐	1860-1910: ☐	1910-1945: X
Bibliography and further notes on Reverse			
Surveyed by: NB	Date: 10/23/84		

Original Function	Condition/Integrity	Building TYPE	Structure	Siding material	Foundation	Roof	Roof Material	Integrity	Period	BUILDING 3	BUILDING 4
FRAME#	Pres. Funct.:	Same ? ☐									
Residence: ☐	Outbuilding: ☐	Public: ☐	Commercial: ☐	Barn: ☐	Industrial: ☐	Structural: ☐	Religious: ☐				
Deteriorated: ☐	Abandoned: ☐	Lrg: ☐	Md: ☐	Sm: ☐							
or	Stories: 1: ☐	1-½: ☐	2: ☐	2+: ☐							
Frame: ☐	Masonry: ☐	Pole: ☐	Log: ☐	Other:							
Clpbd: ☐	Weatherbd: ☐	Vert: ☐	Wd. Shngl: ☐	Brick: ☐	Stone: ☐	Block: ☐	Metal: ☐	Asbestos: ☐	Vinyl: ☐	Tar Ppr: ☐	
Brick: ☐	Stone: ☐	Block: ☐	Poured or Stucco: ☐	Tile: ☐							
Gable: ☐	Hipped: ☐	Flat: ☐	Mansard: ☐	Other:							
Asphalt Shngl: ☐	Metal: ☐	Wood Shngl: ☐	Other:								
Good: ☐	Fair: ☐	Alt: ☐	Vy Alt: ☐	Add., Major: ☐	Minor: ☐						
1700-1799: ☐	1800-1859: ☐	1860-1910: ☐	1910-1945: ☐								
or	Note:										
or	Note:										

IL 423-0488

ILLINOIS RURAL SURVEY



County: McHenry | Site #: 4144 | Town: McCullom Lake
¼: SE | Sec: 21 | TWP: 45N | Range: 8E
Street: 2423 Brookside | Street View: X
Industrial/Commercial Complex w/3 or more Bldgs.: ☐

FARMSTEAD ☐
House: X | 2 Houses: ☐ | 1 Major Barn: ☐ | 2 Mjr Barns: ☐ | 3 Mjr Barns: ☐ | Corn Cribs, 1: ☐, 2: ☐, 3+: ☐
Garage: ☐ | Mach. Shed: ☐ | Granary: ☐ | Smokehouse: ☐ | Summer Kitchen: ☐ | Silo: ☐ | Windmill: ☐
Grain Bins: ☐ | Pump House: ☐ | Hog Houses: ☐ | Chicken Coop: ☐ | Outhouse: ☐ | Mobile Homes: ☐
Sheds, 1-3: ☐ 3+: ☐ | Metal Bldgs: ☐ | Comments:

FRAME# 30	Pres. Funct.: Cottage	Same ? X	#1 BUILDING 2+
Residence: X	Outbuilding: ☐	Public: ☐	Commercial: ☐	Barn: ☐	Industrial: ☐	Structural: ☐	Religious: ☐
Deteriorated: ☐	Abandoned: ☐	Lrg: ☐	Md: X	Sm: ☐
or:	Stories: 1: ☐	1-½: X	2: ☐	2+: ☐
Frame: X	Masonry: ☐	Pole: ☐	Log: ☐	Other:
Clpbd: ☐	Weatherbd: ☐	Vert: ☐	Wd. Shngl: ☐	Brick: ☐
Stone: ☐	Block: ☐	Metal: X	Asbestos: ☐	Vinyl: ☐	Tar Ppr: ☐
Brick: ☐	Stone: ☐	Block: X	Poured or Stucco: ☐	Tile: ☐
Gable: X	Hipped: ☐	Flat: ☐	Mansard: ☐	Other:
Asphalt Shngl: X	Metal: ☐	Wood Shngl: ☐	Other:
Good: ☐	Fair: ☐	Alt: ☐	Vy Alt: ☐	Add., Major: X	Minor: ☐
1700-1799: ☐	1800-1859: ☐	1860-1910: ☐	1910-1945: X
Bibliography and further notes on Reverse			
Surveyed by: NB	Date: 10/23/84		

Original Function	Condition/Integrity	Building TYPE	Structure	Siding material	Foundation	Roof	Roof Material	Integrity	Period	BUILDING 3	BUILDING 4
FRAME#	Pres. Funct.:	Same ? ☐									
Residence: ☐	Outbuilding: ☐	Public: ☐	Commercial: ☐	Barn: ☐	Industrial: ☐	Structural: ☐	Religious: ☐				
Deteriorated: ☐	Abandoned: ☐	Lrg: ☐	Md: ☐	Sm: ☐							
or	Stories: 1: ☐	1-½: ☐	2: ☐	2+: ☐							
Frame: ☐	Masonry: ☐	Pole: ☐	Log: ☐	Other:							
Clpbd: ☐	Weatherbd: ☐	Vert: ☐	Wd. Shngl: ☐	Brick: ☐	Stone: ☐	Block: ☐	Metal: ☐	Asbestos: ☐	Vinyl: ☐	Tar Ppr: ☐	
Brick: ☐	Stone: ☐	Block: ☐	Poured or Stucco: ☐	Tile: ☐							
Gable: ☐	Hipped: ☐	Flat: ☐	Mansard: ☐	Other:							
Asphalt Shngl: ☐	Metal: ☐	Wood Shngl: ☐	Other:								
Good: ☐	Fair: ☐	Alt: ☐	Vy Alt: ☐	Add., Major: ☐	Minor: ☐						
1700-1799: ☐	1800-1859: ☐	1860-1910: ☐	1910-1945: ☐								
or	Note:										
or	Note:										

IL 423-0488

ILLINOIS RURAL SURVEY

County: McHenry | Site #: 4145 | Town: McCullom Lake
Qtr: SE | Sec: 21 | TWP: 45 N | Range: 8E
Street: 5318 Woodland Dr | Street View: ✓
Industrial/Commercial Complex w/3 or more Bldgs.: ☐

FARMSTEAD ☐
House: ✓ 2 Houses: ☐ 1 Major Barn ☐ 2 Mj Barns: ☐ 3 Mj Barns: ☐ Corn Cribs. 1 ☐, 2: ☐, 3+ ☐
Garage: ✓ Mach. Shed: ☐ Granary: ☐ Smokehouse: ☐ Summer Kitchen: ☐ Silo: ☐ Windmill ☐
Grain Bins: ☐ Pump House: ☐ Hog Houses: ☐ Chicken Coop: ☐ Outhouse: ☐ Mobile Homes: ☐
Sheds, 1-3: ☐ 3+: ☐ Metal Bldgs: ☐ Comments: Attached Garage



FRAME# 31 Pres. Funct.: Cottage Same ? ✓	#1 BUILDING 2 or FRAME# Pres. Funct: Same ? ☐
Residence: ☐ Outbuilding: ☐ Public: ☐ Commercial: ☐ Barn: ☐ Industrial: ☐ Structural: ☐ Religious: ☐	Original Function: Residence: ☐ Outbuilding: ☐ Public: ☐ Commercial: ☐ Barn: ☐ Industrial: ☐ Structural: ☐ Religious: ☐
Deteriorated: ☐ Abandoned: ☐ Lrg ☐ Md ✓ Sml ☐	Condition/use/size: Deteriorated: ☐ Abandoned: ☐ Lrg ☐ Md ☐ Sm ☐
1106 or: Stories: 1: ✓ 1-½: ☐ 2: ☐ 2+: ☐	Building TYPE: or: Stories: 1: ☐ 1-½: ☐ 2: ☐ 2+: ☐
Frame: ✓ Masonry: ☐ Pole: ☐ Log: ☐ Other:	Structure: Frame: ☐ Masonry: ☐ Pole: ☐ Log: ☐ Other:
Clpbd: ✓ Weathrbd: ☐ Vert: ☐ Wd. Shngl: ☐ Brick: ☐ Stone: ☐ Block: ☐ Metal: ☐ Asbestos: ☐ Vinyl: ☐ Tar Ppr: ☐	Siding material: Clpbd: ☐ Weathrbd: ☐ Vert: ☐ Wd. Shngl: ☐ Brick: ☐ Stone: ☐ Block: ☐ Metal: ☐ Asbestos: ☐ Vinyl: ☐ Tar Ppr: ☐
Brick: ☐ Stone: ☐ Block: ✓ Poured or Stucco: ☐ Tile: ☐	Foundation: Brick: ☐ Stone: ☐ Block: ☐ Poured or Stucco: ☐ Tile: ☐
Gable: ✓ Hipped: ☐ Flat: ☐ Mansard: ☐ Other:	Roof: Gable: ☐ Hipped: ☐ Flat: ☐ Mansard: ☐ Other:
Asphalt Shngl: ✓ Metal: ☐ Wood Shngl: ☐ Other:	Roof Material: Asphalt Shngl: ☐ Metal: ☐ Wood Shngl: ☐ Other:
Good: ☐ Fair: ✓ Alt: ☐ Vy Alt'd: ☐ Add., Major: ☐ Minor: ☐	Integrity: Good: ☐ Fair: ☐ Alt: ☐ Vy Alt'd: ☐ Add., Major: ☐ Minor: ☐
1700-1799: ☐ 1800-1859: ☐ 1860-1910: ☐ 1910-1945: ✓	Period: 1700-1799: ☐ 1800-1859: ☐ 1860-1910: ☐ 1910-1945: ☐
Bibliography and further notes on Reverse	BUILDING 3: or: Note:
Surveyed by: MB Date: 10/23/86	BUILDING 4: or: Note:

IL 422-0403

ILLINOIS RURAL SURVEY

County: McHenry | Site #: 4144 | Town: McCullom Lake
Qtr: SE | Sec: 21 | TWP: 45N | Range: 8E
Street: 5322 Woodland | Street View: ✓
Industrial/Commercial Complex w/3 or more Bldgs.: ☐

FARMSTEAD ☐
House: ☐ 2 Houses: ☐ 1 Major Barn: ☐ 2 Mj Barns: ☐ 3 Mj Barns: ☐ Corn Cribs. 1 ☐, 2: ☐, 3+ ☐
Garage: ☐ Mach. Shed: ☐ Granary: ☐ Smokehouse: ☐ Summer Kitchen: ☐ Silo: ☐ Windmill ☐
Grain Bins: ☐ Pump House: ☐ Hog Houses: ☐ Chicken Coop: ☐ Outhouse: ☐ Mobile Homes: ☐
Sheds, 1-3: ☐ 3+: ☐ Metal Bldgs: ☐ Comments:



FRAME# 32 Pres. Funct.: Cottage Same ? ✓	#1 BUILDING 2 or FRAME# Pres. Funct: Same ? ☐
Residence: ☐ Outbuilding: ☐ Public: ☐ Commercial: ☐ Barn: ☐ Industrial: ☐ Structural: ☐ Religious: ☐	Original Function: Residence: ☐ Outbuilding: ☐ Public: ☐ Commercial: ☐ Barn: ☐ Industrial: ☐ Structural: ☐ Religious: ☐
Deteriorated: ☐ Abandoned: ☐ Lrg ☐ Md ☐ Sml ✓	Condition/use/size: Deteriorated: ☐ Abandoned: ☐ Lrg ☐ Md ☐ Sm ☐
1645 or: Stories: 1: ✓ 1-½: ☐ 2: ☐ 2+: ☐	Building TYPE: or: Stories: 1: ☐ 1-½: ☐ 2: ☐ 2+: ☐
Frame: ✓ Masonry: ☐ Pole: ☐ Log: ☐ Other:	Structure: Frame: ☐ Masonry: ☐ Pole: ☐ Log: ☐ Other:
Clpbd: ☐ Weathrbd: ✓ Vert: ☐ Wd. Shngl: ☐ Brick: ☐ Stone: ☐ Block: ☐ Metal: ☐ Asbestos: ☐ Vinyl: ☐ Tar Ppr: ☐	Siding material: Clpbd: ☐ Weathrbd: ☐ Vert: ☐ Wd. Shngl: ☐ Brick: ☐ Stone: ☐ Block: ☐ Metal: ☐ Asbestos: ☐ Vinyl: ☐ Tar Ppr: ☐
Brick: ☐ Stone: ☐ Block: ✓ Poured or Stucco: ☐ Tile: ☐	Foundation: Brick: ☐ Stone: ☐ Block: ☐ Poured or Stucco: ☐ Tile: ☐
Gable: ✓ Hipped: ☐ Flat: ☐ Mansard: ☐ Other:	Roof: Gable: ☐ Hipped: ☐ Flat: ☐ Mansard: ☐ Other:
Asphalt Shngl: ✓ Metal: ☐ Wood Shngl: ☐ Other:	Roof Material: Asphalt Shngl: ☐ Metal: ☐ Wood Shngl: ☐ Other:
Good: ☐ Fair: ☐ Alt: ☐ Vy Alt'd: ☐ Add., Major: ✓ Minor: ☐	Integrity: Good: ☐ Fair: ☐ Alt: ☐ Vy Alt'd: ☐ Add., Major: ☐ Minor: ☐
1700-1799: ☐ 1800-1859: ☐ 1860-1910: ☐ 1910-1945: ✓	Period: 1700-1799: ☐ 1800-1859: ☐ 1860-1910: ☐ 1910-1945: ☐
Bibliography and further notes on Reverse	BUILDING 3: or: Note:
Surveyed by: MB Date: 10/23/86	BUILDING 4: or: Note:

IL 422-0403

ILLINOIS RURAL SURVEY

County: McHenry | Site #: 4147 | Town: McCullom Lake
Qtr: SE | Sec: 21 | Twp: 45 N | Range: 8E
Street: 5422 Woodland | Street View: ✓

Industrial/Commercial Complex w/3 or more Bldgs.: ☐

FARMSTEAD ☐

House: ✓ 2 Houses: ☐ 1 Major Barn: ☐ 2 Mj Barns: ☐ 3 Mj Barns: ☐ Corn Cribs, 1: ☐, 2: ☐, 3+: ☐
Garage: ✓ Mach. Shed: ☐ Granary: ☐ Smokehouse: ☐ Summer Kitchen: ☐ Silo: ☐ Windmill: ☐
Grain Bins: ☐ Pump House: ☐ Hog Houses: ☐ Chicken Coop: ☐ Outhouse: ☐ Mobile Homes: ☐
Sheds, 1-3: ☐ 3+: ☐ Metal Bldgs: ☐ Comments:



FRAME# 33	Pres. Funct.: Cottage	Same ? ✓	
Residence: ✓ Outbuilding: ☐ Public: ☐ Commercial: ☐ Barn: ☐ Industrial: ☐ Structural: ☐ Religious: ☐			
Deteriorated: ☐ Abandoned: ☐ Lrg: ☐ Md: ✓ Sml: ☐			
1101 or:	Stories, 1: ☐ 1-½: ✓ 2: ☐ 2+: ☐		
Frame: ✓ Masonry: ☐ Pole: ☐ Log: ☐ Other:			
Clpbd: ☐ Weatherbd: ☐ Vert: ☐ Wd. Shngl: ☐ Brick: ☐ Stone: ☐ Block: ☐ Metal: ☐ Asbestos: ✓ Vinyl: ☐ Tar Ppr: ☐			
Brick: ☐ Stone: ☐ Block: ☐ Poured or Stucco: ☐ Tile: ☐			
Gable: ✓ Hipped: ☐ Flat: ☐ Mansard: ☐ Other:			
Asphalt Shngl: ✓ Metal: ☐ Wood Shngl: ☐ Other:			
Good: ☐ Fair: ☐ Abr: ✓ Vy Abd: ☐ Add., Major: ☐ Minor: ✓ DORMER			
1700-1799: ☐ 1800-1859: ☐ 1860-1910: ☐ 1910-1945: ✓			
Surveyed by: NEB	Bibliography and further notes on Reverse	Date: 10/23/84	

m1 BUILDING 2	FRAME#	Pres. Funct.: Same ? ☐
Original Function	Residence: ☐ Outbuilding: ☐ Public: ☐ Commercial: ☐ Barn: ☐ Industrial: ☐ Structural: ☐ Religious: ☐	
Condition/Alterations	Deteriorated: ☐ Abandoned: ☐ Lrg: ☐ Md: ☐ Sml: ☐	
Building TYPE	or	Stories, 1: ☐ 1-½: ☐ 2: ☐ 2+: ☐
Structure	Frame: ☐ Masonry: ☐ Pole: ☐ Log: ☐ Other:	
Siding material	Clpbd: ☐ Weatherbd: ☐ Vert: ☐ Wd. Shngl: ☐ Brick: ☐ Stone: ☐ Block: ☐ Metal: ☐ Asbestos: ☐ Vinyl: ☐ Tar Ppr: ☐	
Foundation	Brick: ☐ Stone: ☐ Block: ☐ Poured or Stucco: ☐ Tile: ☐	
Roof	Gable: ☐ Hipped: ☐ Flat: ☐ Mansard: ☐ Other:	
Roof Material	Asphalt Shngl: ☐ Metal: ☐ Wood Shngl: ☐ Other:	
Integrity	Good: ☐ Fair: ☐ Abr: ☐ Vy Abd: ☐ Add., Major: ☐ Minor: ☐	
Period	1700-1799: ☐ 1800-1859: ☐ 1860-1910: ☐ 1910-1945: ☐	
BUILDING 3	or	Note:
BUILDING 4	or	Note:

IL 422-6468

ILLINOIS RURAL SURVEY

County: McHenry | Site #: 4148 | Town: McCullom Lake
Qtr: SE | Sec: 21 | Twp: 45 N | Range: 8E
Street: 2417 Alton | Street View: ✓

Industrial/Commercial Complex w/3 or more Bldgs.: ☐

FARMSTEAD ☐

House: ☐ 2 Houses: ☐ 1 Major Barn: ☐ 2 Mj Barns: ☐ 3 Mj Barns: ☐ Corn Cribs, 1: ☐, 2: ☐, 3+: ☐
Garage: ☐ Mach. Shed: ☐ Granary: ☐ Smokehouse: ☐ Summer Kitchen: ☐ Silo: ☐ Windmill: ☐
Grain Bins: ☐ Pump House: ☐ Hog Houses: ☐ Chicken Coop: ☐ Outhouse: ☐ Mobile Homes: ☐
Sheds, 1-3: ☐ 3+: ☐ Metal Bldgs: ☐ Comments:



FRAME# 34	Pres. Funct.: Cottage	Same ? ☐	
Residence: ✓ Outbuilding: ☐ Public: ☐ Commercial: ☐ Barn: ☐ Industrial: ☐ Structural: ☐ Religious: ☐			
Deteriorated: ☐ Abandoned: ☐ Lrg: ☐ Md: ✓ Sml: ☐			
1101 or:	Stories, 1: ☐ 1-½: ✓ 2: ☐ 2+: ☐		
Frame: ✓ Masonry: ☐ Pole: ☐ Log: ☐ Other:			
Clpbd: ☐ Weatherbd: ☐ Vert: ☐ Wd. Shngl: ☐ Brick: ☐ Stone: ☐ Block: ☐ Metal: ☐ Asbestos: ✓ Vinyl: ☐ Tar Ppr: ☐			
Brick: ☐ Stone: ☐ Block: ☐ Poured or Stucco: ☐ Tile: ☐			
Gable: ✓ Hipped: ☐ Flat: ☐ Mansard: ☐ Other:			
Asphalt Shngl: ✓ Metal: ☐ Wood Shngl: ☐ Other:			
Good: ✓ Fair: ☐ Abr: ☐ Vy Abd: ☐ Add., Major: ☐ Minor: ☐			
1700-1799: ☐ 1800-1859: ☐ 1860-1910: ☐ 1910-1945: ✓			
Surveyed by: NEB	Bibliography and further notes on Reverse	Date: 10/23/84	

m1 BUILDING 2	FRAME#	Pres. Funct.: Same ? ☐
Original Function	Residence: ☐ Outbuilding: ☐ Public: ☐ Commercial: ☐ Barn: ☐ Industrial: ☐ Structural: ☐ Religious: ☐	
Condition/Alterations	Deteriorated: ☐ Abandoned: ☐ Lrg: ☐ Md: ☐ Sml: ☐	
Building TYPE	or	Stories, 1: ☐ 1-½: ☐ 2: ☐ 2+: ☐
Structure	Frame: ☐ Masonry: ☐ Pole: ☐ Log: ☐ Other:	
Siding material	Clpbd: ☐ Weatherbd: ☐ Vert: ☐ Wd. Shngl: ☐ Brick: ☐ Stone: ☐ Block: ☐ Metal: ☐ Asbestos: ☐ Vinyl: ☐ Tar Ppr: ☐	
Foundation	Brick: ☐ Stone: ☐ Block: ☐ Poured or Stucco: ☐ Tile: ☐	
Roof	Gable: ☐ Hipped: ☐ Flat: ☐ Mansard: ☐ Other:	
Roof Material	Asphalt Shngl: ☐ Metal: ☐ Wood Shngl: ☐ Other:	
Integrity	Good: ☐ Fair: ☐ Abr: ☐ Vy Abd: ☐ Add., Major: ☐ Minor: ☐	
Period	1700-1799: ☐ 1800-1859: ☐ 1860-1910: ☐ 1910-1945: ☐	
BUILDING 3	or	Note:
BUILDING 4	or	Note:

IL 422-6468

ILLINOIS RURAL SURVEY



McHenry	Site #: 4149	Town:	
¼: SE	Sec: 19	TWP: 44 N	Range: 9E
Street: 1413 SOUTH ST		Street View: ☑	

Industrial/Commercial Complex w/3 or more Bldgs.: ☐

FARMSTEAD ☐

House: ☑ 2 Houses: ☐ 1 Major Barn: ☐ 2 Mjr Barns: ☐ 3 Mjr Barns: ☐ Corn Cribs, 1: ☐, 2: ☐, 3+: ☐

Garage: ☐ Mach. Shed: ☐ Granary: ☐ Smokehouse: ☐ Summer Kitchen: ☐ Silo: ☐ Windmill: ☐

Grain Bins: ☐ Pump House: ☐ Hog Houses: ☐ Chicken Coop: ☐ Outhouse: ☐ Mobile Homes: ☐

Sheds, 1-3: ☐ 3+: ☐ Metal Bldgs: ☐ Comments: Cottage

FRAME# 35	Pres. Funct.:	Same ? ☑	w/1 BUILDING 2 or
Residence ☑ Outbuilding: ☐ Public: ☐ Commercial: ☐ Barn: ☐ Industrial: ☐ Structural: ☐ Religious: ☐			Original Function
Deteriorated: ☐ Abandoned: ☐ Lrg: ☐ Mid: ☐ Sml: ☑			Condition/Use/Vacant
1 1 1 1 or:	Stories: 1: ☑ 1-½: ☐ 2: ☐ 2+: ☐		Building TYPE
Frame: ☑ Masonry: ☐ Pole: ☐ Log: ☐ Other:			Structure
Clpbd: ☑ Weatherbd: ☐ Vert: ☐ Wd. Shngl: ☐ Brick: ☐ Stone: ☐ Block: ☐ Metal: ☐ Asbestos: ☐ Vinyl: ☐ Tar Ppr: ☐			Siding material
Brick: ☐ Stone: ☐ Block: ☑ Poured or Stucco: ☐ Tile: ☐			Foundation
Gable: ☑ Hipped: ☐ Flat: ☐ Mansard: ☐ Other:			Roof
Asphalt Shngl: ☑ Metal: ☐ Wood Shngl: ☐ Other:			Roof Material
Good: ☑ Fair: ☐ Ath: ☐ Vy Alt: ☐ Add., Major: ☐ Minor: ☐			Integrity
1700-1799: ☐ 1800-1859: ☐ 1860-1910: ☐ 1910-1945: ☑			Period
Bibliography and further notes on Reverse			BUILDING 3
Surveyed by: Date:			BUILDING 4

FRAME# Pres. Funct.: Same ? ☐

Residence: ☐ Outbuilding: ☐ Public: ☐ Commercial: ☐ Barn: ☐ Industrial: ☐ Structural: ☐ Religious: ☐

Deteriorated: ☐ Abandoned: ☐ Lrg: ☐ Mid: ☐ Sml: ☐

or: Stories: 1: ☐ 1-½: ☐ 2: ☐ 2+: ☐

Frame: ☐ Masonry: ☐ Pole: ☐ Log: ☐ Other:

Clpbd: ☐ Weatherbd: ☐ Vert: ☐ Wd. Shngl: ☐ Brick: ☐ Stone: ☐ Block: ☐ Metal: ☐ Asbestos: ☐ Vinyl: ☐ Tar Ppr: ☐

Brick: ☐ Stone: ☐ Block: ☐ Poured or Stucco: ☐ Tile: ☐

Gable: ☐ Hipped: ☐ Flat: ☐ Mansard: ☐ Other:

Asphalt Shngl: ☐ Metal: ☐ Wood Shngl: ☐ Other:

Good: ☐ Fair: ☐ Ath: ☐ Vy Alt: ☐ Add., Major: ☐ Minor: ☐

1700-1799: ☐ 1800-1859: ☐ 1860-1910: ☐ 1910-1945: ☐

or: Note:

or: Note:

IL 422-0405

ILLINOIS RURAL SURVEY



County: McHenry	Site #: 4150	Town:	
¼: SE	Sec: 19	TWP: 44N	Range: 9E
Street: 4012 Illinois Rt		Street View: ☑	

Industrial/Commercial Complex w/3 or more Bldgs.: ☐

FARMSTEAD ☐

House: ☑ 2 Houses: ☐ 1 Major Barn: ☐ 2 Mjr Barns: ☐ 3 Mjr Barns: ☐ Corn Cribs, 1: ☐, 2: ☐, 3+: ☐

Garage: ☐ Mach. Shed: ☐ Granary: ☐ Smokehouse: ☐ Summer Kitchen: ☐ Silo: ☐ Windmill: ☐

Grain Bins: ☐ Pump House: ☐ Hog Houses: ☐ Chicken Coop: ☐ Outhouse: ☐ Mobile Homes: ☐

Sheds, 1-3: ☐ 3+: ☐ Metal Bldgs: ☐ Comments: Cottage

FRAME# 36	Pres. Funct.:	Same ? ☐	w/1 BUILDING 2 or
Residence: ☑ Outbuilding: ☐ Public: ☐ Commercial: ☐ Barn: ☐ Industrial: ☐ Structural: ☐ Religious: ☐			Original Function
Deteriorated: ☐ Abandoned: ☐ Lrg: ☐ Mid: ☑ Sml: ☐			Condition/Use/Vacant
1 0 8 or:	Stories: 1: ☐ 1-½: ☐ 2: ☐ 2+: ☐		Building TYPE
Frame: ☐ Masonry: ☐ Pole: ☐ Log: ☐ Other:			Structure
Clpbd: ☐ Weatherbd: ☐ Vert: ☐ Wd. Shngl: ☐ Brick: ☑ Stone: ☐ Block: ☐ Metal: ☐ Asbestos: ☐ Vinyl: ☐ Tar Ppr: ☐			Siding material
Brick: ☐ Stone: ☐ Block: ☐ Poured or Stucco: ☐ Tile: ☐			Foundation
Gable: ☑ Hipped: ☐ Flat: ☐ Mansard: ☐ Other:			Roof
Asphalt Shngl: ☑ Metal: ☐ Wood Shngl: ☐ Other:			Roof Material
Good: ☐ Fair: ☐ Ath: ☐ Vy Alt: ☐ Add., Major: ☐ Minor: ☑			Integrity
1700-1799: ☐ 1800-1859: ☐ 1860-1910: ☐ 1910-1945: ☑			Period
Bibliography and further notes on Reverse			BUILDING 3
Surveyed by: Date:			BUILDING 4

FRAME# Pres. Funct.: Same ? ☐

Residence: ☐ Outbuilding: ☐ Public: ☐ Commercial: ☐ Barn: ☐ Industrial: ☐ Structural: ☐ Religious: ☐

Deteriorated: ☐ Abandoned: ☐ Lrg: ☐ Mid: ☐ Sml: ☐

or: Stories: 1: ☐ 1-½: ☐ 2: ☐ 2+: ☐

Frame: ☐ Masonry: ☐ Pole: ☐ Log: ☐ Other:

Clpbd: ☐ Weatherbd: ☐ Vert: ☐ Wd. Shngl: ☐ Brick: ☐ Stone: ☐ Block: ☐ Metal: ☐ Asbestos: ☐ Vinyl: ☐ Tar Ppr: ☐

Brick: ☐ Stone: ☐ Block: ☐ Poured or Stucco: ☐ Tile: ☐

Gable: ☐ Hipped: ☐ Flat: ☐ Mansard: ☐ Other:

Asphalt Shngl: ☐ Metal: ☐ Wood Shngl: ☐ Other:

Good: ☐ Fair: ☐ Ath: ☐ Vy Alt: ☐ Add., Major: ☐ Minor: ☐

1700-1799: ☐ 1800-1859: ☐ 1860-1910: ☐ 1910-1945: ☐

or: Note:

or: Note:

IL 422-0405

ILLINOIS RURAL SURVEY

County: McHenry | Site #: 4151 | Town:

¼: SE | Sec: 19 | TWP: 44 N | Range: 9E

Street: 402 JOHNSON SOUTH ST | Street View: ☒ FROM SOUTH

Industrial/Commercial Complex w/3 or more Bldgs.: ☐

FARMSTEAD ☐

House: ☒ 2 Houses: ☐ 1 Major Barn ☐ 2 Mj Barns: ☐ 3 Mj Barns: ☐ Corn Cribs, 1: ☐, 2: ☐, 3+: ☐

Garage: ☐ Mach. Shed: ☐ Granary: ☐ Smokehouse: ☐ Summer Kitchen: ☐ Silo: ☐ Windmill: ☐

Grain Bins: ☐ Pump House: ☐ Hog Houses: ☐ Chicken Coop: ☐ Outhouse: ☐ Mobile Homes: ☐

Sheds, 1-2: ☐ 3+: ☐ Metal Bldgs: ☐ Comments:



FRAME# 1	Pres. Funct.: Cottage	Same ? ☐	w/ BUILDING 2 ☐ FRAME# / Pres. Funct.: / Same ? ☐
Residence: ☒ Outbuilding: ☐ Public: ☐ Commercial: ☐ Barn: ☐ Industrial: ☐ Structural: ☐ Religious: ☐			Original Function: Residence: ☐ Outbuilding: ☐ Public: ☐ Commercial: ☐ Barn: ☐ Industrial: ☐ Structural: ☐ Religious: ☐
Deteriorated: ☐ Abandoned: ☐ Lrg: ☐ Mid: ☒ Sml: ☐			Condition/Use/Size: Deteriorated: ☐ Abandoned: ☐ Lrg: ☐ Mid: ☐ Sm: ☐
or:	Stories: 1: ☐ 1-½: ☒ 2: ☐ 2+: ☐		Building TYPE: or: / Stories: 1: ☐ 1-½: ☐ 2: ☐ 2+: ☐
Frame: ☒ Masonry: ☐ Pole: ☐ Log: ☐ Other:			Structure: Frame: ☐ Masonry: ☐ Pole: ☐ Log: ☐ Other:
Clpbd: ☐ Weatherbd: ☐ Vert: ☐ Wd. Shngl: ☐ Brick: ☐ Stone: ☐ Block: ☐ Metal: ☒ Asbestos: ☐ Vinyl: ☐ Tar Ppr: ☐			Siding material: Clpbd: ☐ Weatherbd: ☐ Vert: ☐ Wd. Shngl: ☐ Brick: ☐ Stone: ☐ Block: ☐ Metal: ☐ Asbestos: ☐ Vinyl: ☐ Tar Ppr: ☐
Brick: ☐ Stone: ☐ Block: ☒ Poured or Stucco: ☐ Tile: ☐			Foundation: Brick: ☐ Stone: ☐ Block: ☐ Poured or Stucco: ☐ Tile: ☐
Gable: ☒ Hipped: ☐ Flat: ☐ Mansard: ☐ Other:			Roof: Gable: ☐ Hipped: ☐ Flat: ☐ Mansard: ☐ Other:
Asphalt Shngl: ☒ Metal: ☐ Wood Shngl: ☐ Other:			Roof Material: Asphalt Shngl: ☐ Metal: ☐ Wood Shngl: ☐ Other:
Good: ☐ Fair: ☒ Alt: ☐ Vy Alt'd: ☐ Add., Major: ☐ Minor: ☐			Integrity: Good: ☐ Fair: ☐ Alt: ☐ Vy Alt'd: ☐ Add., Major: ☐ Minor: ☐
1700-1799: ☐ 1800-1859: ☐ 1860-1910: ☐ 1910-1945: ☒			Period: 1700-1799: ☐ 1800-1859: ☐ 1860-1910: ☐ 1910-1945: ☐
Bibliography and further notes on Reverse			BUILDING 3: or: Note:
Surveyed by: Date:			BUILDING 4: or: Note:

IL 422-6403

ILLINOIS RURAL SURVEY

County: McHenry | Site #: 4152 | Town:

¼: SW | Sec: 19 | TWP: 44 N | Range: 9E

Street: 1617 SOUTH | Street View: ☒

Industrial/Commercial Complex w/3 or more Bldgs.: ☐

FARMSTEAD ☐

House: ☒ 2 Houses: ☐ 1 Major Barn ☐ 2 Mj Barns: ☐ 3 Mj Barns: ☐ Corn Cribs, 1: ☐, 2: ☐, 3+: ☐

Garage: ☒ Mach. Shed: ☐ Granary: ☐ Smokehouse: ☐ Summer Kitchen: ☐ Silo: ☐ Windmill: ☐

Grain Bins: ☐ Pump House: ☐ Hog Houses: ☐ Chicken Coop: ☐ Outhouse: ☐ Mobile Homes: ☐

Sheds, 1-2: ☐ 3+: ☐ Metal Bldgs: ☐ Comments:



FRAME# 2	Pres. Funct.: Cottage / Res	Same ? ☒	w/ BUILDING 2 ☐ FRAME# / Pres. Funct.: / Same ? ☐
Residence: ☒ Outbuilding: ☐ Public: ☐ Commercial: ☐ Barn: ☐ Industrial: ☐ Structural: ☐ Religious: ☐			Original Function: Residence: ☐ Outbuilding: ☐ Public: ☐ Commercial: ☐ Barn: ☐ Industrial: ☐ Structural: ☐ Religious: ☐
Deteriorated: ☐ Abandoned: ☐ Lrg: ☐ Mid: ☒ Sml: ☐			Condition/Use/Size: Deteriorated: ☐ Abandoned: ☐ Lrg: ☐ Mid: ☐ Sm: ☐
or:	Stories: 1: ☒ 1-½: ☐ 2: ☐ 2+: ☐		Building TYPE: or: / Stories: 1: ☐ 1-½: ☐ 2: ☐ 2+: ☐
Frame: ☒ Masonry: ☐ Pole: ☐ Log: ☐ Other:			Structure: Frame: ☐ Masonry: ☐ Pole: ☐ Log: ☐ Other:
Clpbd: ☐ Weatherbd: ☐ Vert: ☐ Wd. Shngl: ☐ Brick: ☐ Stone: ☐ Block: ☐ Metal: ☒ Asbestos: ☐ Vinyl: ☐ Tar Ppr: ☐			Siding material: Clpbd: ☐ Weatherbd: ☐ Vert: ☐ Wd. Shngl: ☐ Brick: ☐ Stone: ☐ Block: ☐ Metal: ☐ Asbestos: ☐ Vinyl: ☐ Tar Ppr: ☐
Brick: ☐ Stone: ☐ Block: ☐ Poured or Stucco: ☐ Tile: ☐			Foundation: Brick: ☐ Stone: ☐ Block: ☐ Poured or Stucco: ☐ Tile: ☐
Gable: ☒ Hipped: ☐ Flat: ☐ Mansard: ☐ Other:			Roof: Gable: ☐ Hipped: ☐ Flat: ☐ Mansard: ☐ Other:
Asphalt Shngl: ☒ Metal: ☐ Wood Shngl: ☐ Other:			Roof Material: Asphalt Shngl: ☐ Metal: ☐ Wood Shngl: ☐ Other:
Good: ☐ Fair: ☐ Alt: ☒ Vy Alt'd: ☐ Add., Major: ☒ Minor: ☐			Integrity: Good: ☐ Fair: ☐ Alt: ☐ Vy Alt'd: ☐ Add., Major: ☐ Minor: ☐
1700-1799: ☐ 1800-1859: ☐ 1860-1910: ☐ 1910-1945: ☒			Period: 1700-1799: ☐ 1800-1859: ☐ 1860-1910: ☐ 1910-1945: ☐
Bibliography and further notes on Reverse			BUILDING 3: or: Note:
Surveyed by: Date:			BUILDING 4: or: Note:

IL 422-6403

ILLINOIS RURAL SURVEY

County: McHenry | Site #: 4157 | Town:
¼: SW | Sec: 19 | TWP: 44 N | Range: 9E
Street: 1805 SOUTH | Street View: ✓
Industrial/Commercial Complex w/3 or more Bldgs.: ☐

FARMSTEAD ☐
House: ✓ 2 Houses: ☐ 1 Major Barn: ☐ 2 Mj Barns: ☐ 3 Mj Barns: ☐ Corn Cribs, 1: ☐, 2: ☐, 3+: ☐
Garage: ☐ Mach. Shed: ☐ Granary: ☐ Smokehouse: ☐ Summer Kitchen: ☐ Silo: ☐ Windmill: ☐
Grain Bins: ☐ Pump House: ☐ Hog Houses: ☐ Chicken Coop: ☐ Outhouse: ☐ Mobile Homes: ☐
Sheds, 1-2: ☐ 3+: ☐ Metal Bldgs: ☐ Comments:



FRAME# 3	Pres. Funct.: Cottage	Same ? ✓	#1 BUILDING 2#
Residence: ✓ Outbuilding: ☐ Public: ☐ Commercial: ☐ Barn: ☐ Industrial: ☐ Structural: ☐ Religious: ☐			Original Function
Deteriorated: ☐ Abandoned: ☐ Lrg: ☐ Mid: ✓ Sml: ☐			Condition/use/size
1 1 2 or:	Stories: 1: ✓ 1-½: ☐ 2: ☐ 2+: ☐		Building TYPE
Frame: ☐ Masonry: ☐ Pole: ☐ Log: ☐ Other:			Structure
Clpbd: ☐ Weatherbd: ☐ Vert: ☐ Wd. Shngl: ☐ Brick: ☐ Stone: ☐ Block: ☐ Metal: ☐ Asbestos: ✓ Vinyl: ☐ Tar Ppr: ☐			Siding material
Brick: ☐ Stone: ☐ Block: ☐ Poured or Stucco: ☐ Tile: ☐			Foundation
Gable: ✓ Hipped: ☐ Flat: ☐ Mansard: ☐ Other:			Roof
Asphalt Shngl: ☐ ✓ Metal: ☐ Wood Shngl: ☐ Other:			Roof Material
Good: ☐ Fair: ✓ Alt: ☐ Vy Alt: ☐ Add., Major: ✓ Minor: ☐			Integrity
1700-1799: ☐ 1800-1859: ☐ 1860-1910: ☐ 1910-1945: ✓			Period
Bibliography and further notes on Reverse			BUILDING 3
Surveyed by: Date:			BUILDING 4

FRAME# | Pres. Funct.: | Same ? ☐
Residence: ☐ Outbuilding: ☐ Public: ☐ Commercial: ☐ Barn: ☐ Industrial: ☐ Structural: ☐ Religious: ☐
Deteriorated: ☐ Abandoned: ☐ Lrg: ☐ Mid: ☐ Sml: ☐
or: | Stories: 1: ☐ 1-½: ☐ 2: ☐ 2+: ☐
Frame: ☐ Masonry: ☐ Pole: ☐ Log: ☐ Other:
Clpbd: ☐ Weatherbd: ☐ Vert: ☐ Wd. Shngl: ☐ Brick: ☐ Stone: ☐ Block: ☐ Metal: ☐ Asbestos: ☐ Vinyl: ☐ Tar Ppr: ☐
Brick: ☐ Stone: ☐ Block: ☐ Poured or Stucco: ☐ Tile: ☐
Gable: ☐ Hipped: ☐ Flat: ☐ Mansard: ☐ Other:
Asphalt Shngl: ☐ Metal: ☐ Wood Shngl: ☐ Other:
Good: ☐ Fair: ☐ Alt: ☐ Vy Alt: ☐ Add., Major: ☐ Minor: ☐
1700-1799: ☐ 1800-1859: ☐ 1860-1910: ☐ 1910-1945: ☐
or: | Notes:
or: | Notes:

R. 422-0/89

ILLINOIS RURAL SURVEY

County: McHenry | Site #: 4158 | Town:
¼: SE | Sec: 19 | TWP: 44N | Range: 9E
Street: 4009 McCABE | Street View: ✓
Industrial/Commercial Complex w/3 or more Bldgs.: ☐

FARMSTEAD ☐
House: ✓ 2 Houses: ☐ 1 Major Barn: ☐ 2 Mj Barns: ☐ 3 Mj Barns: ☐ Corn Cribs, 1: ☐, 2: ☐, 3+: ☐
Garage: ☐ Mach. Shed: ☐ Granary: ☐ Smokehouse: ☐ Summer Kitchen: ☐ Silo: ☐ Windmill: ☐
Grain Bins: ☐ Pump House: ☐ Hog Houses: ☐ Chicken Coop: ☐ Outhouse: ☐ Mobile Homes: ☐
Sheds, 1-2: ☐ 3+: ☐ Metal Bldgs: ☐ Comments:

FRAME# 4	Pres. Funct.: Cottage	Same ? ✓	#1 BUILDING 2#
Residence: ✓ Outbuilding: ☐ Public: ☐ Commercial: ☐ Barn: ☐ Industrial: ☐ Structural: ☐ Religious: ☐			Original Function
Deteriorated: ☐ Abandoned: ☐ Lrg: ☐ Mid: ✓ Sml: ☐			Condition/use/size
1 1 1 0 or:	Stories: 1: ☐ 1-½: ✓ 2: ☐ 2+: ☐		Building TYPE
Frame: ✓ Masonry: ☐ Pole: ☐ Log: ☐ Other:			Structure
Clpbd: ☐ Weatherbd: ☐ Vert: ☐ Wd. Shngl: ☐ Brick: ☐ Stone: ☐ Block: ☐ Metal: ✓ Asbestos: ☐ Vinyl: ☐ Tar Ppr: ☐			Siding material
Brick: ☐ Stone: ☐ Block: ☐ Poured or Stucco: ☐ Tile: ☐			Foundation
Gable: ☐ Hipped: ✓ Flat: ☐ Mansard: ☐ Other:			Roof
Asphalt Shngl: ✓ Metal: ☐ Wood Shngl: ☐ Other:			Roof Material
Good: ☐ Fair: ✓ Alt: ☐ Vy Alt: ☐ Add., Major: ☐ Minor: ✓			Integrity
1700-1799: ☐ 1800-1859: ☐ 1860-1910: ☐ 1910-1945: ✓			Period
Bibliography and further notes on Reverse			BUILDING 3
Surveyed by: Date:			BUILDING 4

FRAME# | Pres. Funct.: | Same ? ☐
Residence: ☐ Outbuilding: ☐ Public: ☐ Commercial: ☐ Barn: ☐ Industrial: ☐ Structural: ☐ Religious: ☐
Deteriorated: ☐ Abandoned: ☐ Lrg: ☐ Mid: ☐ Sml: ☐
or: | Stories: 1: ☐ 1-½: ☐ 2: ☐ 2+: ☐
Frame: ☐ Masonry: ☐ Pole: ☐ Log: ☐ Other:
Clpbd: ☐ Weatherbd: ☐ Vert: ☐ Wd. Shngl: ☐ Brick: ☐ Stone: ☐ Block: ☐ Metal: ☐ Asbestos: ☐ Vinyl: ☐ Tar Ppr: ☐
Brick: ☐ Stone: ☐ Block: ☐ Poured or Stucco: ☐ Tile: ☐
Gable: ☐ Hipped: ☐ Flat: ☐ Mansard: ☐ Other:
Asphalt Shngl: ☐ Metal: ☐ Wood Shngl: ☐ Other:
Good: ☐ Fair: ☐ Alt: ☐ Vy Alt: ☐ Add., Major: ☐ Minor: ☐
1700-1799: ☐ 1800-1859: ☐ 1860-1910: ☐ 1910-1945: ☐
or: | Notes:
or: | Notes:

R. 422-0/89

ILLINOIS RURAL SURVEY

County: McHenry | Site #: 4155 | Town:
¼: SW | Sec: 19 | TWP: 44N | Range: 9E
Street: 3920 McCABE | Street View: ✓
Industrial/Commercial Complex w/3 or more Bldgs.: ☐

FARMSTEAD ☐
House: ☒ 2 Houses: ☐ 1 Major Barn: ☐ 2 Mj Barns: ☐ 3 Mj Barns: ☐ Corn Cribs: 1: ☐, 2: ☐, 3+: ☐
Garage: ☒ Mach. Shed: ☐ Granary: ☐ Smokehouse: ☐ Summer Kitchen: ☐ Silo: ☐ Windmill: ☐
Grain Bins: ☐ Pump House: ☐ Hog House: ☐ Chicken Coop: ☐ Outhouse: ☐ Mobile Home: ☐
Sheds, 1-3: ☐ 3+: ☐ Metal Bldgs: ☐ Comments:



FRAME# 5	Pres. Funct.: Res	Same ? ✓	w/ BUILDING 2w: FRAME# / Pres. Funct.: / Same ? ☐
Residence: ☒ Outbuilding: ☐ Public: ☐ Commercial: ☐ Barn: ☐ Industrial: ☐ Structural: ☐ Religious: ☐			Original Function: Residence: ☐ Outbuilding: ☐ Public: ☐ Commercial: ☐ Barn: ☐ Industrial: ☐ Structural: ☐ Religious: ☐
Deteriorated: ☐ Abandoned: ☐ Lrg: ☐ Md: ☒ Sm: ☐			Condition/Usefulness: Deteriorated: ☐ Abandoned: ☐ Lrg: ☐ Md: ☐ Sm: ☐
or:	Stories: 1: ☒ 1-½: ☐ 2: ☐ 2+: ☐		Building TYPE: or / Stories: 1: ☐ 1-½: ☐ 2: ☐ 2+: ☐
Frame: ☒ Masonry: ☐ Pole: ☐ Log: ☐ Other:			Structure: Frame: ☐ Masonry: ☐ Pole: ☐ Log: ☐ Other:
Clpbd: ☐ Weathrbd: ☐ Vert: ☐ Wd. Shngl: ☐ Brick: ☐ Stone: ☐ Block: ☐ Metal: ☒ Asbestos: ☐ Vinyl: ☐ Tar Ppr: ☐			Siding material: Clpbd: ☐ Weathrbd: ☐ Vert: ☐ Wd. Shngl: ☐ Brick: ☐ Stone: ☐ Block: ☐ Metal: ☐ Asbestos: ☐ Vinyl: ☐ Tar Ppr: ☐
Brick: ☐ Stone: ☐ Block: ☐ Poured or Stucco: ☐ Tile: ☐			Foundation: Brick: ☐ Stone: ☐ Block: ☐ Poured or Stucco: ☐ Tile: ☐
Gable: ☒ Hipped: ☐ Flat: ☐ Mansard: ☐ Other:			Roof: Gable: ☐ Hipped: ☐ Flat: ☐ Mansard: ☐ Other:
Asphalt Shngl: ☐ Metal: ☐ Wood Shngl: ☐ Other:			Roof Material: Asphalt Shngl: ☐ Metal: ☐ Wood Shngl: ☐ Other:
Good: ☐ Fair: ☒ Alt: ☐ Vy Alt: ☐ Add., Major: ☒ Minor: ☐			Integrity: Good: ☐ Fair: ☐ Alt: ☐ Vy Alt: ☐ Add., Major: ☐ Minor: ☐
1700-1799: ☐ 1800-1859: ☐ 1860-1910: ☐ 1910-1945: ☒			Period: 1700-1799: ☐ 1800-1859: ☐ 1860-1910: ☐ 1910-1945: ☐
Bibliography and further notes on Reverse			BUILDING 3: or / Note:
Surveyed by: / Date:			BUILDING 4: or / Note:

IL 422-8468

ILLINOIS RURAL SURVEY

County: McHenry | Site #: 4156 | Town:
¼: SW | Sec: 19 | TWP: 44N | Range: 9E
Street: McCABE | Street View: ✓
Industrial/Commercial Complex w/3 or more Bldgs.: ☐

FARMSTEAD ☐
House: ☒ 2 Houses: ☐ 1 Major Barn: ☐ 2 Mj Barns: ☐ 3 Mj Barns: ☐ Corn Cribs: 1: ☐, 2: ☐, 3+: ☐
Garage: ☒ Mach. Shed: ☐ Granary: ☐ Smokehouse: ☐ Summer Kitchen: ☐ Silo: ☐ Windmill: ☐
Grain Bins: ☐ Pump House: ☐ Hog Houses: ☐ Chicken Coop: ☐ Outhouse: ☐ Mobile Home: ☐
Sheds, 1-3: ☐ 3+: ☐ Metal Bldgs: ☐ Comments:



FRAME# 6	Pres. Funct.: Cottage	Same ? ✓	w/ BUILDING 2w: FRAME# / Pres. Funct.: / Same ? ☐
Residence: ☒ Outbuilding: ☐ Public: ☐ Commercial: ☐ Barn: ☐ Industrial: ☐ Structural: ☐ Religious: ☐			Original Function: Residence: ☐ Outbuilding: ☐ Public: ☐ Commercial: ☐ Barn: ☐ Industrial: ☐ Structural: ☐ Religious: ☐
Deteriorated: ☒ Abandoned: ☐ Lrg: ☐ Md: ☒ Sm: ☐			Condition/Usefulness: Deteriorated: ☐ Abandoned: ☐ Lrg: ☐ Md: ☐ Sm: ☐
or:	Stories: 1: ☐ 1-½: ☒ 2: ☐ 2+: ☐		Building TYPE: or / Stories: 1: ☐ 1-½: ☐ 2: ☐ 2+: ☐
Frame: ☒ Masonry: ☐ Pole: ☐ Log: ☐ Other:			Structure: Frame: ☐ Masonry: ☐ Pole: ☐ Log: ☐ Other:
Clpbd: ☒ Weathrbd: ☐ Vert: ☐ Wd. Shngl: ☐ Brick: ☐ Stone: ☐ Block: ☐ Metal: ☐ Asbestos: ☐ Vinyl: ☐ Tar Ppr: ☐			Siding material: Clpbd: ☐ Weathrbd: ☐ Vert: ☐ Wd. Shngl: ☐ Brick: ☐ Stone: ☐ Block: ☐ Metal: ☐ Asbestos: ☐ Vinyl: ☐ Tar Ppr: ☐
Brick: ☐ Stone: ☐ Block: ☐ Poured or Stucco: ☐ Tile: ☐			Foundation: Brick: ☐ Stone: ☐ Block: ☐ Poured or Stucco: ☐ Tile: ☐
Gable: ☒ Hipped: ☐ Flat: ☐ Mansard: ☐ Other:			Roof: Gable: ☐ Hipped: ☐ Flat: ☐ Mansard: ☐ Other:
Asphalt Shngl: ☒ Metal: ☐ Wood Shngl: ☐ Other:			Roof Material: Asphalt Shngl: ☐ Metal: ☐ Wood Shngl: ☐ Other:
Good: ☒ Fair: ☐ Alt: ☐ Vy Alt: ☐ Add., Major: ☒ Minor: ☐			Integrity: Good: ☐ Fair: ☐ Alt: ☐ Vy Alt: ☐ Add., Major: ☐ Minor: ☐
1700-1799: ☐ 1800-1859: ☐ 1860-1910: ☐ 1910-1945: ☒			Period: 1700-1799: ☐ 1800-1859: ☐ 1860-1910: ☐ 1910-1945: ☐
Bibliography and further notes on Reverse			BUILDING 3: or / Note:
Surveyed by: / Date:			BUILDING 4: or / Note:

IL 422-8468

ILLINOIS RURAL SURVEY

County: McHenry | Site #: 4157 | Town:
¼: SW | Sec: 19 | TWP: 44N | Range: 9E
Street: 1711 Blossom | Street View: ☒
Industrial/Commercial Complex w/3 or more Bldgs.: ☐

FARMSTEAD ☐
House: ☒ 2 Houses: ☐ 1 Major Barn: ☐ 2 Mjr Barns: ☐ 3 Mjr Barns: ☐ Corn Cribs: 1: ☐, 2: ☐, 3+: ☐
Garage: ☒ Mach. Shed: ☐ Granary: ☐ Smokehouse: ☐ Summer Kitchen: ☐ Silo: ☐ Windmill: ☐
Grain Bins: ☐ Pump House: ☐ Hog House: ☐ Chicken Coop: ☐ Outhouse: ☐ Mobile Homes: ☐
Sheds, 1-3: ☐ 3+: ☐ Metal Bldgs: ☐ Comments:

FRAME# 7	Pres. Funct.: Res	Same ? ☒	w/1 BUILDING 2+
Residence: ☒ Outbuilding: ☐ Public: ☐ Commercial: ☐ Barn: ☐ Industrial: ☐ Structural: ☐ Religious: ☐			Original Function
Deteriorated: ☐ Abandoned: ☐ Lrg: ☐ Mid: ☒ Sml: ☐			Condition/Usefulness
or:	Stories: 1: ☐ 1-½: ☒ 2: ☐ 2+: ☐		Building TYPE
Frame: ☒ Masonry: ☐ Pole: ☐ Log: ☐ Other:			Structure
Clpbd: ☒ Weatherbd: ☐ Vert: ☐ Wd. Shngl: ☐ Brick: ☐ Stone: ☐ Block: ☐ Metal: ☐ Asbestos: ☐ Vinyl: ☐ Tar Ppr: ☐			Siding material
Brick: ☐ Stone: ☐ Block: ☐ Poured or Stucco: ☒ Tile: ☐			Foundation
Gable: ☒ Hipped: ☐ Flat: ☐ Mansard: ☐ Other:			Roof
Asphalt Shngl: ☒ Metal: ☐ Wood Shngl: ☐ Other:			Roof Material
Good: ☐ Fair: ☐ Attr: ☒ Vy Attd: ☐ Add., Major: ☒ Minor: ☐ ROOF RAISED/DORMER			Integrity
1700-1799: ☐ 1800-1859: ☐ 1860-1910: ☐ 1910-1945: ☒			Period
Bibliography and further notes on Reverse			BUILDING 3
Surveyed by: Date:			BUILDING 4

FRAME# | Pres. Funct.: | Same ? ☐
Residence: ☐ Outbuilding: ☐ Public: ☐ Commercial: ☐ Barn: ☐ Industrial: ☐ Structural: ☐ Religious: ☐
Deteriorated: ☐ Abandoned: ☐ Lrg: ☐ Mid: ☐ Sml: ☐
or: | Stories: 1: ☐ 1-½: ☐ 2: ☐ 2+: ☐
Frame: ☐ Masonry: ☐ Pole: ☐ Log: ☐ Other:
Clpbd: ☐ Weatherbd: ☐ Vert: ☐ Wd. Shngl: ☐ Brick: ☐ Stone: ☐ Block: ☐ Metal: ☐ Asbestos: ☐ Vinyl: ☐ Tar Ppr: ☐
Brick: ☐ Stone: ☐ Block: ☐ Poured or Stucco: ☐ Tile: ☐
Gable: ☐ Hipped: ☐ Flat: ☐ Mansard: ☐ Other:
Asphalt Shngl: ☐ Metal: ☐ Wood Shngl: ☐ Other:
Good: ☐ Fair: ☐ Attr: ☐ Vy Attd: ☐ Add., Major: ☐ Minor: ☐
1700-1799: ☐ 1800-1859: ☐ 1860-1910: ☐ 1910-1945: ☐
or: | Note:
or: | Note:

IL 422-6468

ILLINOIS RURAL SURVEY

County: McHenry | Site #: 4158 | Town:
¼: SW | Sec: 19 | TWP: 44N | Range: 9E
Street: 3904 BURTON | Street View: ☒
Industrial/Commercial Complex w/3 or more Bldgs.: ☐

FARMSTEAD ☐
House: ☒ 2 Houses: ☐ 1 Major Barn: ☐ 2 Mjr Barns: ☐ 3 Mjr Barns: ☐ Corn Cribs: 1: ☐, 2: ☐, 3+: ☐
Garage: ☒ Mach. Shed: ☐ Granary: ☐ Smokehouse: ☐ Summer Kitchen: ☐ Silo: ☐ Windmill: ☐
Grain Bins: ☐ Pump House: ☐ Hog House: ☐ Chicken Coop: ☐ Outhouse: ☐ Mobile Homes: ☐
Sheds, 1-3: ☐ 3+: ☐ Metal Bldgs: ☐ Comments:

FRAME# 8	Pres. Funct.: Cottage	Same ? ☒	w/1 BUILDING 2+
Residence: ☒ Outbuilding: ☐ Public: ☐ Commercial: ☐ Barn: ☐ Industrial: ☐ Structural: ☐ Religious: ☐			Original Function
Deteriorated: ☐ Abandoned: ☐ Lrg: ☐ Mid: ☐ Sml: ☒			Condition/Usefulness
or:	Stories: 1: ☒ 1-½: ☐ 2: ☐ 2+: ☐		Building TYPE
Frame: ☒ Masonry: ☐ Pole: ☐ Log: ☐ Other:			Structure
Clpbd: ☐ Weatherbd: ☐ Vert: ☐ Wd. Shngl: ☐ Brick: ☐ Stone: ☐ Block: ☐ Metal: ☒ Asbestos: ☐ Vinyl: ☐ Tar Ppr: ☐			Siding material
Brick: ☐ Stone: ☐ Block: ☐ Poured or Stucco: ☐ Tile: ☐			Foundation
Gable: ☒ Hipped: ☐ Flat: ☐ Mansard: ☐ Other:			Roof
Asphalt Shngl: ☒ Metal: ☐ Wood Shngl: ☐ Other:			Roof Material
Good: ☐ Fair: ☐ Attr: ☒ Vy Attd: ☐ Add., Major: ☐ Minor: ☐			Integrity
1700-1799: ☐ 1800-1859: ☐ 1860-1910: ☐ 1910-1945: ☒			Period
Bibliography and further notes on Reverse			BUILDING 3
Surveyed by: Date:			BUILDING 4

FRAME# | Pres. Funct.: | Same ? ☐
Residence: ☐ Outbuilding: ☐ Public: ☐ Commercial: ☐ Barn: ☐ Industrial: ☐ Structural: ☐ Religious: ☐
Deteriorated: ☐ Abandoned: ☐ Lrg: ☐ Mid: ☐ Sml: ☐
or: | Stories: 1: ☐ 1-½: ☐ 2: ☐ 2+: ☐
Frame: ☐ Masonry: ☐ Pole: ☐ Log: ☐ Other:
Clpbd: ☐ Weatherbd: ☐ Vert: ☐ Wd. Shngl: ☐ Brick: ☐ Stone: ☐ Block: ☐ Metal: ☐ Asbestos: ☐ Vinyl: ☐ Tar Ppr: ☐
Brick: ☐ Stone: ☐ Block: ☐ Poured or Stucco: ☐ Tile: ☐
Gable: ☐ Hipped: ☐ Flat: ☐ Mansard: ☐ Other:
Asphalt Shngl: ☐ Metal: ☐ Wood Shngl: ☐ Other:
Good: ☐ Fair: ☐ Attr: ☐ Vy Attd: ☐ Add., Major: ☐ Minor: ☐
1700-1799: ☐ 1800-1859: ☐ 1860-1910: ☐ 1910-1945: ☐
or: | Note:
or: | Note:

IL 422-6468

ILLINOIS RURAL SURVEY

County: Vermilion | Site #: 4159 | Town:

Sec: SW | Sec: 19 | TWP: 14N | Range: 9E

Street: 3906 | Street View: X

Industrial/Commercial Complex w/3 or more Bldgs.: ☐



FARMSTEAD ☐

Houses: X 2 Houses: ☐ 1 Major Barn: ☐ 2 Mjr Barns: ☐ 3 Mjr Barns: ☐ Corn Cribs: 1 ☐, 2: ☐, 3+ ☐

Garage: ☐ Mach Shed: ☐ Granary: ☐ Smokehouse: ☐ Summer Kitchen: ☐ Silo: ☐ Windmill: ☐

Grain Bins: ☐ Pump House: ☐ Hog Houses: ☐ Chicken Coop: ☐ Outhouse: ☐ Mobile Homes: ☐

Sheds: 1-3: ☐ 3+: ☐ Metal Bldgs: ☐ Comments: _____

FRAME# 9 | Pres. Funct.: Cottage | Same ? X

Residence: X Outbuilding: ☐ Public: ☐ Commercial: ☐ Barn: ☐ Industrial: ☐ Structural: ☐ Religious: ☐

Deteriorated: ☐ Abandoned: ☐ Lrg: ☐ Md: X Sm: ☐

or: | Stories: 1: ☐ 1-½: X 2: ☐ 2+: ☐

Frame: X Masonry: ☐ Pole: ☐ Log: ☐ Other: _____

Clpbd: ☐ Weatherbd: ☐ Vert: ☐ Wd. Shngl: ☐ Brick: ☐
Stone: ☐ Block: ☐ Metal: ☐ Asbestos: X Vinyl: ☐ Tar Ppr: ☐ Fake Brick

Brick: ☐ Stone: ☐ Block: ☐ Poured or Stucco: ☐ Tile: ☐

Gable: X Hipped: ☐ Flat: ☐ Mansard: ☐ Other: _____

Asphalt Shngl: X Metal: ☐ Wood Shngl: ☐ Other: _____

Good: ☐ Fair: ☐ Altr: X Vy Altd: ☐ Add., Major: ☐ Minor: ☐ ROOF RAISED

1700-1799: ☐ 1800-1859: ☐ 1860-1910: ☐ 1910-1945: X

Bibliography and further notes on Reverse

Surveyed by: _____ Date: _____

BUILDING 2+	FRAME#	Pres. Funct:	Same ? ☐
Original Function	Residence ☐ Outbuilding ☐ Public ☐ Commercial ☐ Barn ☐ Industrial ☐ Structural ☐ Religious ☐		
Condition/Integrity	Deteriorated ☐ Abandoned ☐ Lrg ☐ Md ☐ Sm ☐		
Building TYPE	or	Stories: 1 ☐ 1-½ ☐ 2 ☐ 2+ ☐	
Structure	Frame ☐ Masonry ☐ Pole ☐ Log ☐ Other _____		
Siding material	Clpbd ☐ Weatherbd ☐ Vert ☐ Wd. Shngl ☐ Brick ☐ Stone ☐ Block ☐ Metal ☐ Asbestos ☐ Vinyl ☐ Tar Ppr ☐		
Foundation	Brick ☐ Stone ☐ Block ☐ Poured or Stucco ☐ Tile ☐		
Roof	Gable ☐ Hipped ☐ Flat ☐ Mansard ☐ Other _____		
Roof Material	Asphalt Shngl ☐ Metal ☐ Wood Shngl ☐ Other _____		
Integrity	Good ☐ Fair ☐ Altr ☐ Vy Altd ☐ Add., Major ☐ Minor ☐		
Period	1700-1799 ☐ 1800-1859 ☐ 1860-1910 ☐ 1910-1945 ☐		
BUILDING 3	or	Note:	
BUILDING 4	or	Note:	

IL 622-0483

ILLINOIS RURAL SURVEY

County: Vermilion | Site #: 4160 | Town:

Sec: SW | Sec: 19 | TWP: 14N | Range: 9E

Street: 3908 Burton | Street View: X

Industrial/Commercial Complex w/3 or more Bldgs.: ☐



FARMSTEAD ☐

Houses: X 2 Houses: ☐ 1 Major Barn: ☐ 2 Mjr Barns: ☐ 3 Mjr Barns: ☐ Corn Cribs: 1 ☐, 2: ☐, 3+ ☐

Garage: ☐ Mach Shed: ☐ Granary: ☐ Smokehouse: ☐ Summer Kitchen: ☐ Silo: ☐ Windmill: ☐

Grain Bins: ☐ Pump House: ☐ Hog Houses: ☐ Chicken Coop: ☐ Outhouse: X Mobile Homes: ☐

Sheds: 1-3: ☐ 3+: ☐ Metal Bldgs: ☐ Comments: _____

FRAME# 10 | Pres. Funct.: Cottage | Same ? X

Residence: X Outbuilding: ☐ Public: ☐ Commercial: ☐ Barn: ☐ Industrial: ☐ Structural: ☐ Religious: ☐

Deteriorated: ☐ Abandoned: ☐ Lrg: ☐ Md: ☐ Sm: X

or: | Stories: 1: X 1-½: ☐ 2: ☐ 2+: ☐

Frame: X Masonry: ☐ Pole: ☐ Log: ☐ Other: _____

Clpbd: ☐ Weatherbd: ☐ Vert: ☐ Wd. Shngl: ☐ Brick: ☐
Stone: ☐ Block: X Metal: ☐ Asbestos: X Vinyl: ☐ Tar Ppr: ☐

Brick: ☐ Stone: ☐ Block: X Poured or Stucco: ☐ Tile: ☐

Gable: X Hipped: ☐ Flat: ☐ Mansard: ☐ Other: _____

Asphalt Shngl: X Metal: ☐ Wood Shngl: ☐ Other: _____

Good: ☐ Fair: X Altr: ☐ Vy Altd: ☐ Add., Major: ☐ Minor: ☐

1700-1799: ☐ 1800-1859: ☐ 1860-1910: ☐ 1910-1945: X

Bibliography and further notes on Reverse

Surveyed by: _____ Date: _____

BUILDING 2+	FRAME#	Pres. Funct:	Same ? ☐
Original Function	Residence ☐ Outbuilding ☐ Public ☐ Commercial ☐ Barn ☐ Industrial ☐ Structural ☐ Religious ☐		
Condition/Integrity	Deteriorated ☐ Abandoned ☐ Lrg ☐ Md ☐ Sm ☐		
Building TYPE	or	Stories: 1 ☐ 1-½ ☐ 2 ☐ 2+ ☐	
Structure	Frame ☐ Masonry ☐ Pole ☐ Log ☐ Other _____		
Siding material	Clpbd ☐ Weatherbd ☐ Vert ☐ Wd. Shngl ☐ Brick ☐ Stone ☐ Block ☐ Metal ☐ Asbestos ☐ Vinyl ☐ Tar Ppr ☐		
Foundation	Brick ☐ Stone ☐ Block ☐ Poured or Stucco ☐ Tile ☐		
Roof	Gable ☐ Hipped ☐ Flat ☐ Mansard ☐ Other _____		
Roof Material	Asphalt Shngl ☐ Metal ☐ Wood Shngl ☐ Other _____		
Integrity	Good ☐ Fair ☐ Altr ☐ Vy Altd ☐ Add., Major ☐ Minor ☐		
Period	1700-1799 ☐ 1800-1859 ☐ 1860-1910 ☐ 1910-1945 ☐		
BUILDING 3	or	Note:	
BUILDING 4	or	Note:	

IL 622-0483

ILLINOIS RURAL SURVEY

County: McHenry | Site #: 4161 | Town:

¼: SW | Sec: 19 | TWP: 44N | Range: 9E

Street: 3910 Burton | Street View: ☒

Industrial/Commercial Complex w/3 or more Bldgs.: ☐ SAME COTTAGE AS 4160

FARMSTEAD ☐

House: ☐ 2 Houses: ☐ 1 Major Barn: ☐ 2 Mjr Barns: ☐ 3 Mjr Barns: ☐ Corn Cribs: 1: ☐, 2: ☐, 3+: ☐

Garage: ☐ Mach. Shed: ☐ Granary: ☐ Smokehouse: ☐ Summer Kitchen: ☐ Silo: ☐ Windmill: ☐

Grain Bins: ☐ Pump House: ☐ Hog House: ☐ Chicken Coop: ☐ Outhouse: ☐ Mobile Homes: ☐

Sheds, 1-3: ☐ 3+: ☐ Metal Bldgs: ☐ Comments:



FRAME # 11	Pres. Funct.: Cottage	Same ? ☒	#1 BUILDING 2 #: FRAME # / Pres. Funct.: / Same ? ☐
Residence: ☒ Outbuilding: ☐ Public: ☐ Commercial: ☐ Barn: ☐ Industrial: ☐ Structural: ☐ Religious: ☐			Original Function: Residence: ☐ Outbuilding: ☐ Public: ☐ Commercial: ☐ Barn: ☐ Industrial: ☐ Structural: ☐ Religious: ☐
Deteriorated: ☐ Abandoned: ☐ Lrg: ☐ Md: ☐ Sm: ☒			Condition/Integrity: Deteriorated: ☐ Abandoned: ☐ Lrg: ☐ Md: ☐ Sm: ☐
1 1 / 1 1 or:	Stories: ☒ 1-½: ☐ 2: ☐ 2+: ☐		Building TYPE: or / Stories: 1: ☐ 1-½: ☐ 2: ☐ 2+: ☐
Frame: ☒ Masonry: ☐ Pole: ☐ Log: ☐ Other:			Structure: Frame: ☐ Masonry: ☐ Pole: ☐ Log: ☐ Other:
Clpbd: ☐ Weathrbd: ☐ Vert: ☐ Wd. Shngl: ☐ Brick: ☐ Stone: ☐ Block: ☒ Metal: ☐ Asbestos: ☒ Vinyl: ☐ Tar Ppr: ☐			Siding material: Clpbd: ☐ Weathrbd: ☐ Vert: ☐ Wd. Shngl: ☐ Brick: ☐ Stone: ☐ Block: ☐ Metal: ☐ Asbestos: ☐ Vinyl: ☐ Tar Ppr: ☐
Brick: ☐ Stone: ☐ Block: ☒ Poured or Stucco: ☐ Tile: ☐			Foundation: Brick: ☐ Stone: ☐ Block: ☐ Poured or Stucco: ☐ Tile: ☐
Gable: ☒ Hipped: ☐ Flat: ☐ Mansard: ☐ Other:			Roof: Gable: ☐ Hipped: ☐ Flat: ☐ Mansard: ☐ Other:
Asphalt Shngl: ☒ Metal: ☐ Wood Shngl: ☐ Other:			Roof Material: Asphalt Shngl: ☐ Metal: ☐ Wood Shngl: ☐ Other:
Good: ☐ Fair: ☒ Alt: ☐ Vy Alt: ☐ Add., Major: ☐ Minor: ☐			Integrity: Good: ☐ Fair: ☐ Alt: ☐ Vy Alt: ☐ Add., Major: ☐ Minor: ☐
1700-1799: ☐ 1800-1859: ☐ 1860-1910: ☐ 1910-1945: ☒			Period: 1700-1799: ☐ 1800-1859: ☐ 1860-1910: ☐ 1910-1945: ☐
Bibliography and further notes on Reverse			BUILDING 3: or: Note:
Surveyed by: Date:			BUILDING 4: or: Note:

IL 423-0405

ILLINOIS RURAL SURVEY

County: McHenry | Site #: 4162 | Town:

¼: SW | Sec: 19 | TWP: 44N | Range: 9E

Street: 3909 Burton | Street View: ☒

Industrial/Commercial Complex w/3 or more Bldgs.: ☐

FARMSTEAD ☐

House: ☒ 2 Houses: ☐ 1 Major Barn: ☐ 2 Mjr Barns: ☐ 3 Mjr Barns: ☐ Corn Cribs: 1: ☐, 2: ☐, 3+: ☐

Garage: ☐ Mach. Shed: ☐ Granary: ☐ Smokehouse: ☐ Summer Kitchen: ☐ Silo: ☐ Windmill: ☐

Grain Bins: ☐ Pump House: ☐ Hog House: ☐ Chicken Coop: ☐ Outhouse: ☐ Mobile Homes: ☐

Sheds, 1-3: ☐ 3+: ☐ Metal Bldgs: ☐ Comments:



FRAME # 12	Pres. Funct.: Cottage	Same ? ☒	#1 BUILDING 2 #: FRAME # / Pres. Funct.: / Same ? ☐
Residence: ☒ Outbuilding: ☐ Public: ☐ Commercial: ☐ Barn: ☐ Industrial: ☐ Structural: ☐ Religious: ☐			Original Function: Residence: ☐ Outbuilding: ☐ Public: ☐ Commercial: ☐ Barn: ☐ Industrial: ☐ Structural: ☐ Religious: ☐
Deteriorated: ☐ Abandoned: ☐ Lrg: ☐ Md: ☒ Sm: ☐			Condition/Integrity: Deteriorated: ☐ Abandoned: ☐ Lrg: ☐ Md: ☐ Sm: ☐
1 1 / 1 1 or:	Stories: 1: ☐ 1-½: ☒ 2: ☐ 2+: ☐		Building TYPE: or / Stories: 1: ☐ 1-½: ☐ 2: ☐ 2+: ☐
Frame: ☒ Masonry: ☐ Pole: ☐ Log: ☐ Other:			Structure: Frame: ☐ Masonry: ☐ Pole: ☐ Log: ☐ Other:
Clpbd: ☐ Weathrbd: ☐ Vert: ☐ Wd. Shngl: ☐ Brick: ☐ Stone: ☐ Block: ☐ Metal: ☒ Asbestos: ☐ Vinyl: ☐ Tar Ppr: ☐			Siding material: Clpbd: ☐ Weathrbd: ☐ Vert: ☐ Wd. Shngl: ☐ Brick: ☐ Stone: ☐ Block: ☐ Metal: ☐ Asbestos: ☐ Vinyl: ☐ Tar Ppr: ☐
Brick: ☐ Stone: ☐ Block: ☐ Poured or Stucco: ☐ Tile: ☐	STILTS		Foundation: Brick: ☐ Stone: ☐ Block: ☐ Poured or Stucco: ☐ Tile: ☐
Gable: ☒ Hipped: ☐ Flat: ☐ Mansard: ☐ Other:			Roof: Gable: ☐ Hipped: ☐ Flat: ☐ Mansard: ☐ Other:
Asphalt Shngl: ☒ Metal: ☐ Wood Shngl: ☐ Other:			Roof Material: Asphalt Shngl: ☐ Metal: ☐ Wood Shngl: ☐ Other:
Good: ☐ Fair: ☒ Alt: ☐ Vy Alt: ☐ Add., Major: ☒ Minor: ☐			Integrity: Good: ☐ Fair: ☐ Alt: ☐ Vy Alt: ☐ Add., Major: ☐ Minor: ☐
1700-1799: ☐ 1800-1859: ☐ 1860-1910: ☐ 1910-1945: ☒			Period: 1700-1799: ☐ 1800-1859: ☐ 1860-1910: ☐ 1910-1945: ☐
Bibliography and further notes on Reverse			BUILDING 3: or: Note:
Surveyed by: Date:			BUILDING 4: or: Note:

IL 423-0405

ILLINOIS RURAL SURVEY

County: McDonough | Site #: 41163 | Town:
¼: SW | Sec: 19 | TWP: 4N | Range: 1E
Street: 3912 Walnut or Burton | Street View: ☒
Industrial/Commercial Complex w/3 or more Bldgs.: ☐

FARMSTEAD ☐
House: ☒ 2 Houses: ☐ 1 Major Barn: ☐ 2 Mjr Barns: ☐ 3 Mjr Barns: ☐ Corn Cribs, 1: ☐, 2: ☐, 3+: ☐
Garage: ☒ Mach. Shed: ☐ Granary: ☐ Smokehouse: ☐ Summer Kitchen: ☐ Silo: ☐ Windmill: ☐
Grain Bins: ☐ Pump House: ☐ Hog House: ☐ Chicken Coop: ☐ Outhouse: ☐ Mobile Homes: ☐
Sheds, 1-3: ☐ 3+: ☐ Metal Bldgs: ☐ Comments:

FRAME# 13	Pres. Funct.: Cottage	Same ? ☒	#1 BUILDING 2 or
Residence: ☒ Outbuilding: ☐ Public: ☐ Commercial: ☐ Barn: ☐ Industrial: ☐ Structural: ☐ Religious: ☐			Original Function
Deteriorated: ☐ Abandoned: ☐ Lrg: ☐ Mid: ☒ Sml: ☐			Condition/Integrity
1 1 1 1 or	Stories: 1: ☐ 1-½: ☒ 2: ☐ 2+: ☐		Building TYPE
Frame: ☒ Masonry: ☐ Pole: ☐ Log: ☐ Other:			Structure
Clpbd: ☒ Weatherbd: ☐ Vert: ☐ Wd. Shngl: ☐ Brick: ☐ Stone: ☐ Block: ☐ Metal: ☐ Asbestos: ☐ Vinyl: ☐ Tar Ppr: ☐			Siding material
Brick: ☐ Stone: ☐ Block: ☐ Poured or Stucco: ☐ Tile: ☐			Foundation
Gable: ☒ Hipped: ☐ Flat: ☐ Mansard: ☐ Other:			Roof
Asphalt Shngl: ☒ Metal: ☐ Wood Shngl: ☐ Other:			Roof Material
Good: ☐ Fair: ☒ Alt: ☐ Vy Alt: ☐ Add., Major: ☐ Minor: ☒			Integrity
1700-1799: ☐ 1800-1859: ☐ 1860-1910: ☐ 1910-1945: ☒			Period
Bibliography and further notes on Reverse			BUILDING 3 or Note:
Surveyed by: Date:			BUILDING 4 or Note:

FRAME# | Pres. Funct.: | Same ? ☐
Residence: ☐ Outbuilding: ☐ Public: ☐ Commercial: ☐ Barn: ☐ Industrial: ☐ Structural: ☐ Religious: ☐
Deteriorated: ☐ Abandoned: ☐ Lrg: ☐ Mid: ☐ Sml: ☐
or | Stories: 1: ☐ 1-½: ☐ 2: ☐ 2+: ☐
Frame: ☐ Masonry: ☐ Pole: ☐ Log: ☐ Other:
Clpbd: ☐ Weatherbd: ☐ Vert: ☐ Wd. Shngl: ☐ Brick: ☐ Stone: ☐ Block: ☐ Metal: ☐ Asbestos: ☐ Vinyl: ☐ Tar Ppr: ☐
Brick: ☐ Stone: ☐ Block: ☐ Poured or Stucco: ☐ Tile: ☐
Gable: ☐ Hipped: ☐ Flat: ☐ Mansard: ☐ Other:
Asphalt Shngl: ☐ Metal: ☐ Wood Shngl: ☐ Other:
Good: ☐ Fair: ☐ Alt: ☐ Vy Alt: ☐ Add., Major: ☐ Minor: ☐
1700-1799: ☐ 1800-1859: ☐ 1860-1910: ☐ 1910-1945: ☐

II. 423-0405

ILLINOIS RURAL SURVEY

County: McDonough | Site #: 41164 | Town:
¼: SW | Sec: 19 | TWP: 4N | Range: 1E
Street: 4012 Burton | Street View: ☒
Industrial/Commercial Complex w/3 or more Bldgs.: ☐

FARMSTEAD ☐
House: ☒ 2 Houses: ☐ 1 Major Barn: ☐ 2 Mjr Barns: ☐ 3 Mjr Barns: ☐ Corn Cribs, 1: ☐, 2: ☐, 3+: ☐
Garage: ☐ Mach. Shed: ☐ Granary: ☐ Smokehouse: ☐ Summer Kitchen: ☐ Silo: ☐ Windmill: ☐
Grain Bins: ☐ Pump House: ☐ Hog House: ☐ Chicken Coop: ☐ Outhouse: ☐ Mobile Homes: ☐
Sheds, 1-3: ☐ 3+: ☐ Metal Bldgs: ☐ Comments:



FRAME# 14	Pres. Funct.: Cottage	Same ? ☒	#1 BUILDING 2 or
Residence: ☐ Outbuilding: ☐ Public: ☐ Commercial: ☐ Barn: ☐ Industrial: ☐ Structural: ☐ Religious: ☐			Original Function
Deteriorated: ☐ Abandoned: ☐ Lrg: ☐ Mid: ☒ Sml: ☐			Condition/Integrity
1 1 1 1 or	Stories: 1: ☐ 1-½: ☒ 2: ☐ 2+: ☐		Building TYPE
Frame: ☒ Masonry: ☐ Pole: ☐ Log: ☐ Other:			Structure
Clpbd: ☐ Weatherbd: ☐ Vert: ☐ Wd. Shngl: ☐ Brick: ☐ Stone: ☐ Block: ☐ Metal: ☒ Asbestos: ☐ Vinyl: ☐ Tar Ppr: ☐			Siding material
Brick: ☐ Stone: ☐ Block: ☐ Poured or Stucco: ☐ Tile: ☐			Foundation
Gable: ☒ Hipped: ☐ Flat: ☐ Mansard: ☐ Other:			Roof
Asphalt Shngl: ☒ Metal: ☐ Wood Shngl: ☐ Other:			Roof Material
Good: ☐ Fair: ☒ Alt: ☐ Vy Alt: ☐ Add., Major: ☐ Minor: ☐			Integrity
1700-1799: ☐ 1800-1859: ☐ 1860-1910: ☐ 1910-1945: ☒			Period
Bibliography and further notes on Reverse			BUILDING 3 or Note:
Surveyed by: Date:			BUILDING 4 or Note:

FRAME# | Pres. Funct.: | Same ? ☐
Residence: ☐ Outbuilding: ☐ Public: ☐ Commercial: ☐ Barn: ☐ Industrial: ☐ Structural: ☐ Religious: ☐
Deteriorated: ☐ Abandoned: ☐ Lrg: ☐ Mid: ☐ Sml: ☐
or | Stories: 1: ☐ 1-½: ☐ 2: ☐ 2+: ☐
Frame: ☐ Masonry: ☐ Pole: ☐ Log: ☐ Other:
Clpbd: ☐ Weatherbd: ☐ Vert: ☐ Wd. Shngl: ☐ Brick: ☐ Stone: ☐ Block: ☐ Metal: ☐ Asbestos: ☐ Vinyl: ☐ Tar Ppr: ☐
Brick: ☐ Stone: ☐ Block: ☐ Poured or Stucco: ☐ Tile: ☐
Gable: ☐ Hipped: ☐ Flat: ☐ Mansard: ☐ Other:
Asphalt Shngl: ☐ Metal: ☐ Wood Shngl: ☐ Other:
Good: ☐ Fair: ☐ Alt: ☐ Vy Alt: ☐ Add., Major: ☐ Minor: ☐
1700-1799: ☐ 1800-1859: ☐ 1860-1910: ☐ 1910-1945: ☐

II. 423-0405

ILLINOIS RURAL SURVEY

County: McHenry | Site #: 41165 | Town:

¼: SW | Sec: 19 | TWP: 44N | Range: 9E

Street: 4015 BURTON | Street View: X

Industrial/Commercial Complex w/3 or more Bldgs.: ☐

FARMSTEAD ☐

House: X | 2 Houses: ☐ | 1 Major Barn: ☐ | 2 Mjr Barns: ☐ | 3 Mjr Barns: ☐ | Corn Cribs, 1: ☐, 2: ☐, 3+: ☐

Garage: ☐ | Mach. Shed: ☐ | Granary: ☐ | Smokehouse: ☐ | Summer Kitchen: ☐ | Silo: ☐ | Windmill: ☐

Grain Bins: ☐ | Pump House: ☐ | Hog Houses: ☐ | Chicken Coop: ☐ | Outhouse: ☐ | Mobile Homes: ☐

Sheds, 1-3: ☐ 3+: ☐ | Metal Bldgs: ☐ | Comments:



PHOTO GOES HERE

FRAME# 15	Pres. Funct.: Cottage	Same ? X	FRAME# / Pres. Funct.: / Same ? ☐
Residence: X	Outbuilding: ☐	Public: ☐	Commercial: ☐	Barn: ☐	Industrial: ☐	Structural: ☐	Religious: ☐
Deteriorated: ☐	Abandoned: ☐	Lrg: ☐	Mid: ☐	Sml: X
1 1 1 1 or:	Stories: 1: X	1-½: ☐	2: ☐	2+: ☐
Frame: X	Masonry: ☐	Pole: ☐	Log: ☐	Other:
Clpbd: ☐	Weatherbd: ☐	Vert: ☐	Wd. Shngl: ☐	Brick: ☐
Stone: ☐	Block: ☐	Metal: X	Asbestos: ☐	Vinyl: ☐	Tar Ppr: ☐
Brick: ☐	Stone: ☐	Block: X	Poured or Stucco: ☐	Tile: ☐
Gable: X	Hipped: ☐	Flat: ☐	Mansard: ☐	Other:
Asphalt Shngl: X	Metal: ☐	Wood Shngl: ☐	Other:
Good: ☐	Fair: X	Alt: ☐	Vy Alt: ☐	Add., Major: ☐	Minor: ☐
1700-1799: ☐	1800-1859: ☐	1860-1910: ☐	1910-1945: X

Bibliography and further notes on Reverse

Surveyed by: _____ Date: _____

BUILDING 2	FRAME# / Pres. Funct.: / Same ? ☐
Original Function	Residence ☐	Outbuilding ☐	Public ☐	Commercial ☐	Barn ☐	Industrial ☐	Structural ☐	Religious ☐
Condition/Alterations	Deteriorated ☐	Abandoned ☐	Lrg ☐	Mid ☐	Sm ☐
Building TYPE	or:	Stories: 1: ☐	1-½: ☐	2: ☐	2+: ☐
Structure	Frame ☐	Masonry ☐	Pole ☐	Log ☐	Other
Siding material	Clpbd ☐	Weatherbd ☐	Vert ☐	Wd. Shngl ☐	Brick ☐	Stone ☐	Block ☐	Metal ☐	Asbestos ☐	Vinyl ☐	Tar Ppr ☐
Foundation	Brick ☐	Stone ☐	Block ☐	Poured or Stucco ☐	Tile ☐
Roof	Gable ☐	Hipped ☐	Flat ☐	Mansard ☐	Other
Roof Material	Asphalt Shngl ☐	Metal ☐	Wood Shngl ☐	Other
Integrity	Good ☐	Fair ☐	Alt ☐	Vy Alt ☐	Add., Major ☐	Minor ☐
Period	1700-1799 ☐	1800-1859 ☐	1860-1910 ☐	1910-1945 ☐
BUILDING 3	or:	Note:
BUILDING 4	or:	Note:

IL 422-6468

ILLINOIS RURAL SURVEY

County: McHenry | Site #: 41166 | Town:

¼: SW | Sec: 19 | TWP: 44N | Range: 9E

Street: 4015 S. Riverside | Street View: X

Industrial/Commercial Complex w/3 or more Bldgs.: ☐

FARMSTEAD ☐

House: X | 2 Houses: ☐ | 1 Major Barn: ☐ | 2 Mjr Barns: ☐ | 3 Mjr Barns: ☐ | Corn Cribs, 1: ☐, 2: ☐, 3+: ☐

Garage: X | Mach. Shed: ☐ | Granary: ☐ | Smokehouse: ☐ | Summer Kitchen: ☐ | Silo: ☐ | Windmill: ☐

Grain Bins: ☐ | Pump House: ☐ | Hog Houses: ☐ | Chicken Coop: ☐ | Outhouse: ☐ | Mobile Homes: ☐

Sheds, 1-3: ☐ 3+: ☐ | Metal Bldgs: ☐ | Comments:



PHOTO GOES HERE

FRAME# 16	Pres. Funct.: Cottage	Same ? X	FRAME# / Pres. Funct.: / Same ? ☐
Residence: X	Outbuilding: ☐	Public: ☐	Commercial: ☐	Barn: ☐	Industrial: ☐	Structural: ☐	Religious: ☐
Deteriorated: ☐	Abandoned: ☐	Lrg: ☐	Mid: X	Sml: ☐
1 1 1 1 or:	Stories: 1: ☐	1-½: X	2: ☐	2+: ☐
Frame: ☐	Masonry: ☐	Pole: ☐	Log: ☐	Other:
Clpbd: X	Weatherbd: ☐	Vert: ☐	Wd. Shngl: ☐	Brick: ☐
Stone: ☐	Block: ☐	Metal: ☐	Asbestos: ☐	Vinyl: ☐	Tar Ppr: ☐
Brick: ☐	Stone: ☐	Block: ☐	Poured or Stucco: ☐	Tile: ☐ ?
Gable: X	Hipped: ☐	Flat: ☐	Mansard: ☐	Other:
Asphalt Shngl: X	Metal: ☐	Wood Shngl: ☐	Other:
Good: ☐	Fair: ☐	Alt: ☐	Vy Alt: ☐	Add., Major: ☐	Minor: X DORMER
1700-1799: ☐	1800-1859: ☐	1860-1910: ☐	1910-1945: X

Bibliography and further notes on Reverse

Surveyed by: _____ Date: _____

BUILDING 2	FRAME# / Pres. Funct.: / Same ? ☐
Original Function	Residence ☐	Outbuilding ☐	Public ☐	Commercial ☐	Barn ☐	Industrial ☐	Structural ☐	Religious ☐
Condition/Alterations	Deteriorated ☐	Abandoned ☐	Lrg ☐	Mid ☐	Sm ☐
Building TYPE	or:	Stories: 1: ☐	1-½: ☐	2: ☐	2+: ☐
Structure	Frame ☐	Masonry ☐	Pole ☐	Log ☐	Other
Siding material	Clpbd ☐	Weatherbd ☐	Vert ☐	Wd. Shngl ☐	Brick ☐	Stone ☐	Block ☐	Metal ☐	Asbestos ☐	Vinyl ☐	Tar Ppr ☐
Foundation	Brick ☐	Stone ☐	Block ☐	Poured or Stucco ☐	Tile ☐
Roof	Gable ☐	Hipped ☐	Flat ☐	Mansard ☐	Other
Roof Material	Asphalt Shngl ☐	Metal ☐	Wood Shngl ☐	Other
Integrity	Good ☐	Fair ☐	Alt ☐	Vy Alt ☐	Add., Major ☐	Minor ☐
Period	1700-1799 ☐	1800-1859 ☐	1860-1910 ☐	1910-1945 ☐
BUILDING 3	or:	Note:
BUILDING 4	or:	Note:

IL 422-6468

ILLINOIS RURAL SURVEY

County: McHenry | Site #: 4167 | Town:
¼: SW | Sec: 19 | TWP: 44N | Range: 1E
Street: 4007 Riverside | Street View: ☑
Industrial/Commercial Complex w/3 or more Bldgs.: ☐

FARMSTEAD ☐
House: ☐ 2 Houses: ☐ 1 Major Barn: ☐ 2 Mjr Barns: ☐ 3 Mjr Barns: ☐ Corn Cribs: 1: ☐, 2: ☐, 3+: ☐
Garage: ☐ Mach. Shed: ☐ Granary: ☐ Smokehouse: ☐ Summer Kitchen: ☐ Silo: ☐ Windmill: ☐
Grain Bins: ☐ Pump House: ☐ Hog Houses: ☐ Chicken Coop: ☐ Outhouse: ☐ Mobile Homes: ☐
Sheds, 1-3: ☐ 3+: ☐ Metal Bldgs: ☐ Comments:



FRAME# 17	Pres. Funct.: Cottage Same ☑	w/1 BUILDING 2w	FRAME# / Pres. Funct.: / Same ? ☐
Residence: ☑ Outbuilding: ☐ Public: ☐ Commercial: ☐ Barn: ☐ Industrial: ☐ Structural: ☐ Religious: ☐		Original Function	Residence: ☐ Outbuilding: ☐ Public: ☐ Commercial: ☐ Barn: ☐ Industrial: ☐ Structural: ☐ Religious: ☐
Determinated: ☐ Abandoned: ☐ Lrg: ☐ Md: ☑ Sml: ☐		Condition/Integrity	Determinated: ☐ Abandoned: ☐ Lrg: ☐ Md: ☐ Sml: ☐
1 / 1 / 0 or:	Stories: 1: ☑ 1-½: ☐ 2: ☐ 2+: ☐	Building TYPE	or / Stories: 1: ☐ 1-½: ☐ 2: ☐ 2+: ☐
Frame: ☑ Masonry: ☐ Pole: ☐ Log: ☐ Other:		Structure	Frame: ☐ Masonry: ☐ Pole: ☐ Log: ☐ Other:
Clpbd: ☑ Weatherbd: ☐ Vert: ☐ Wd. Shngl: ☐ Brick: ☐ Stone: ☐ Block: ☐ Metal: ☐ Asbestos: ☐ Vinyl: ☐ Tar Ppr: ☐		Siding material	Clpbd: ☐ Weatherbd: ☐ Vert: ☐ Wd. Shngl: ☐ Brick: ☐ Stone: ☐ Block: ☐ Metal: ☐ Asbestos: ☐ Vinyl: ☐ Tar Ppr: ☐
Brick: ☐ Stone: ☐ Block: ☑ Poured or Stucco: ☐ Tile: ☐		Foundation	Brick: ☐ Stone: ☐ Block: ☐ Poured or Stucco: ☐ Tile: ☐
Gable: ☐ Hipped: ☑ Flat: ☐ Mansard: ☐ Other:		Roof	Gable: ☐ Hipped: ☐ Flat: ☐ Mansard: ☐ Other:
Asphalt Shngl: ☑ Metal: ☐ Wood Shngl: ☐ Other:		Roof Material	Asphalt Shngl: ☐ Metal: ☐ Wood Shngl: ☐ Other:
Good: ☐ Fair: ☑ Attr: ☐ Vy Attd: ☐ Add., Major: ☑ Minor: ☐		Integrity	Good: ☐ Fair: ☐ Attr: ☐ Vy Attd: ☐ Add., Major: ☐ Minor: ☐
1700-1799: ☐ 1800-1859: ☐ 1860-1910: ☐ 1910-1945: ☑		Period	1700-1799: ☐ 1800-1859: ☐ 1860-1910: ☐ 1910-1945: ☐
Bibliography and further notes on Reverse		BUILDING 3	or: Note:
Surveyed by: Date:		BUILDING 4	or: Note:

IL 422-6423

ILLINOIS RURAL SURVEY

County: McHenry | Site #: 4168 | Town:
¼: SW | Sec: 19 | TWP: 44N | Range: 1E
Street: 4005 Riverside | Street View: ☑
Industrial/Commercial Complex w/3 or more Bldgs.: ☐

FARMSTEAD ☐
House: ☐ 2 Houses: ☐ 1 Major Barn: ☐ 2 Mjr Barns: ☐ 3 Mjr Barns: ☐ Corn Cribs: 1: ☐, 2: ☐, 3+: ☐
Garage: ☐ Mach. Shed: ☐ Granary: ☐ Smokehouse: ☐ Summer Kitchen: ☐ Silo: ☐ Windmill: ☐
Grain Bins: ☐ Pump House: ☐ Hog Houses: ☐ Chicken Coop: ☐ Outhouse: ☐ Mobile Homes: ☐
Sheds, 1-3: ☐ 3+: ☐ Metal Bldgs: ☐ Comments:



FRAME# 18	Pres. Funct.: Cottage Same ☑	w/1 BUILDING 2w	FRAME# / Pres. Funct.: / Same ? ☐
Residence: ☑ Outbuilding: ☐ Public: ☐ Commercial: ☐ Barn: ☐ Industrial: ☐ Structural: ☐ Religious: ☐		Original Function	Residence: ☐ Outbuilding: ☐ Public: ☐ Commercial: ☐ Barn: ☐ Industrial: ☐ Structural: ☐ Religious: ☐
Determinated: ☐ Abandoned: ☐ Lrg: ☐ Md: ☑ Sml: ☐		Condition/Integrity	Determinated: ☐ Abandoned: ☐ Lrg: ☐ Md: ☐ Sml: ☐
/ / / / or:	Stories: 1: ☑ 1-½: ☐ 2: ☐ 2+: ☐	Building TYPE	or / Stories: 1: ☐ 1-½: ☐ 2: ☐ 2+: ☐
Frame: ☑ Masonry: ☐ Pole: ☐ Log: ☐ Other:		Structure	Frame: ☐ Masonry: ☐ Pole: ☐ Log: ☐ Other:
Clpbd: ☐ Weatherbd: ☐ Vert: ☐ Wd. Shngl: ☐ Brick: ☐ Stone: ☐ Block: ☐ Metal: ☑ Asbestos: ☐ Vinyl: ☐ Tar Ppr: ☐		Siding material	Clpbd: ☐ Weatherbd: ☐ Vert: ☐ Wd. Shngl: ☐ Brick: ☐ Stone: ☐ Block: ☐ Metal: ☐ Asbestos: ☐ Vinyl: ☐ Tar Ppr: ☐
Brick: ☐ Stone: ☐ Block: ☑ Poured or Stucco: ☐ Tile: ☐		Foundation	Brick: ☐ Stone: ☐ Block: ☐ Poured or Stucco: ☐ Tile: ☐
Gable: ☑ Hipped: ☐ Flat: ☐ Mansard: ☐ Other:		Roof	Gable: ☐ Hipped: ☐ Flat: ☐ Mansard: ☐ Other:
Asphalt Shngl: ☑ Metal: ☐ Wood Shngl: ☐ Other:		Roof Material	Asphalt Shngl: ☐ Metal: ☐ Wood Shngl: ☐ Other:
Good: ☐ Fair: ☑ Attr: ☐ Vy Attd: ☐ Add., Major: ☐ Minor: ☑		Integrity	Good: ☐ Fair: ☐ Attr: ☐ Vy Attd: ☐ Add., Major: ☐ Minor: ☐
1700-1799: ☐ 1800-1859: ☐ 1860-1910: ☐ 1910-1945: ☑		Period	1700-1799: ☐ 1800-1859: ☐ 1860-1910: ☐ 1910-1945: ☐
Bibliography and further notes on Reverse		BUILDING 3	or: Note:
Surveyed by: Date:		BUILDING 4	or: Note:

IL 422-6423

ILLINOIS RURAL SURVEY

County: McHenry | Site #: 4169 | Town:

¼: SW | Sec: 19 | TWP: N+4N | Range: 9E

Street: 3903 Riverside | Street View: ✓

Industrial/Commercial Complex w/3 or more Bldgs.: ☐

FARMSTEAD ☐

House: ✓ | 2 Houses: ☐ | 1 Major Barn: ☐ | 2 Mjr Barns: ☐ | 3 Mjr Barns: ☐ | Corn Cribs, 1: ☐, 2: ☐, 3+: ☐

Garage: ✓ | Mach. Shed: ☐ | Granary: ☐ | Smokehouse: ☐ | Summer Kitchen: ☐ | Silo: ☐ | Windmill: ☐

Grain Bins: ☐ | Pump House: ☐ | Hog Houses: ☐ | Chicken Coop: ☐ | Outhouse: ☐ | Mobile Homes: ☐

Sheds, 1-3: ☐ 3+: ☐ | Metal Bldgs: ☐ | Comments:

FRAME# 169	Pres. Funct.: Cottage	Same ? ✓	w1 BUILDING 2+ FRAME# / Pres. Funct.: / Same ? ☐
Residence: ✓ Outbuilding: ☐ Public: ☐ Commercial: ☐ Barn: ☐ Industrial: ☐ Structural: ☐ Religious: ☐			Original Function: Residence: ☐ Outbuilding: ☐ Public: ☐ Commercial: ☐ Barn: ☐ Industrial: ☐ Structural: ☐ Religious: ☐
Deteriorated: ☐ Abandoned: ☐ Lrg: ☐ Mid: ☐ Sml: ✓			Condition/Use/Size: Deteriorated: ☐ Abandoned: ☐ Lrg: ☐ Mid: ☐ Sm: ☐
☐☐☐☐☐ or:	Stories: 1 ✓ 1-½: ☐ 2: ☐ 2+: ☐		Building TYPE: ☐☐☐☐☐ or: / Stories: 1: ☐ 1-½: ☐ 2: ☐ 2+: ☐
Frame: ✓ Masonry: ☐ Pole: ☐ Log: ☐ Other:			Structure: Frame: ☐ Masonry: ☐ Pole: ☐ Log: ☐ Other:
Clpbd: ✓ Weatherbd: ☐ Vert: ☐ Wd. Shngl: ☐ Brick: ☐ Stone: ☐ Block: ☐ Metal: ☐ Asbestos: ☐ Vinyl: ☐ Tar Ppr: ☐			Siding material: Clpbd: ☐ Weatherbd: ☐ Vert: ☐ Wd. Shngl: ☐ Brick: ☐ Stone: ☐ Block: ☐ Metal: ☐ Asbestos: ☐ Vinyl: ☐ Tar Ppr: ☐
Brick: ☐ Stone: ☐ Block: ✓ Poured or Stucco: ☐ Tile: ☐			Foundation: Brick: ☐ Stone: ☐ Block: ☐ Poured or Stucco: ☐ Tile: ☐
Gable: ✓ Hipped: ☐ Flat: ☐ Mansard: ☐ Other:			Roof: Gable: ☐ Hipped: ☐ Flat: ☐ Mansard: ☐ Other:
Asphalt Shngl: ✓ Metal: ☐ Wood Shngl: ☐ Other:			Roof Material: Asphalt Shngl: ☐ Metal: ☐ Wood Shngl: ☐ Other:
Good: ✓ Fair: ☐ Alt: ☐ Vy Alt'd: ☐ Add., Major: ☐ Minor: ☐			Integrity: Good: ☐ Fair: ☐ Alt: ☐ Vy Alt'd: ☐ Add., Major: ☐ Minor: ☐
1700-1799: ☐ 1800-1859: ☐ 1860-1910: ☐ 1910-1945: ✓			Period: 1700-1799: ☐ 1800-1859: ☐ 1860-1910: ☐ 1910-1945: ☐
Bibliography and further notes on Reverse			BUILDING 3: ☐☐☐☐☐ or: Note:
Surveyed by:	Date:		BUILDING 4: ☐☐☐☐☐ or: Note:

IL 422-0465

ILLINOIS RURAL SURVEY

County: McHenry | Site #: 4170 | Town:

¼: SW | Sec: 19 | TWP: N+4N | Range: 9E

Street: 3822 Riverside | Street View: ✓

Industrial/Commercial Complex w/3 or more Bldgs.: ☐

FARMSTEAD ☐

House: ✓ | 2 Houses: ☐ | 1 Major Barn: ☐ | 2 Mjr Barns: ☐ | 3 Mjr Barns: ☐ | Corn Cribs, 1: ☐, 2: ☐, 3+: ☐

Garage: ✓ | Mach. Shed: ☐ | Granary: ☐ | Smokehouse: ☐ | Summer Kitchen: ☐ | Silo: ☐ | Windmill: ☐

Grain Bins: ☐ | Pump House: ☐ | Hog Houses: ☐ | Chicken Coop: ☐ | Outhouse: ☐ | Mobile Homes: ☐

Sheds, 1-3: ☐ 3+: ☐ | Metal Bldgs: ☐ | Comments: Barn w/ Cottage

FRAME# 20	Pres. Funct.: Res	Same ? ✓	w1 BUILDING 2+ FRAME# / Pres. Funct.: / Same ? ☐
Residence: ✓ Outbuilding: ☐ Public: ☐ Commercial: ☐ Barn: ☐ Industrial: ☐ Structural: ☐ Religious: ☐			Original Function: Residence: ☐ Outbuilding: ☐ Public: ☐ Commercial: ☐ Barn: ☐ Industrial: ☐ Structural: ☐ Religious: ☐
Deteriorated: ☐ Abandoned: ☐ Lrg: ✓ Mid: ☐ Sml: ☐			Condition/Use/Size: Deteriorated: ☐ Abandoned: ☐ Lrg: ☐ Mid: ☐ Sm: ☐
☐☐✓☐☐ or:	Stories: 1 ✓ 1-½: ☐ 2: ☐ 2+: ☐		Building TYPE: ☐☐☐☐☐ or: / Stories: 1: ☐ 1-½: ☐ 2: ☐ 2+: ☐
Frame: ✓ Masonry: ☐ Pole: ☐ Log: ☐ Other:			Structure: Frame: ☐ Masonry: ☐ Pole: ☐ Log: ☐ Other:
Clpbd: ☐ Weatherbd: ☐ Vert: ☐ Wd. Shngl: ☐ Brick: ☐ Stone: ☐ Block: ☐ Metal: ✓ Asbestos: ☐ Vinyl: ☐ Tar Ppr: ☐			Siding material: Clpbd: ☐ Weatherbd: ☐ Vert: ☐ Wd. Shngl: ☐ Brick: ☐ Stone: ☐ Block: ☐ Metal: ☐ Asbestos: ☐ Vinyl: ☐ Tar Ppr: ☐
Brick: ☐ Stone: ☐ Block: ✓ Poured or Stucco: ☐ Tile: ☐			Foundation: Brick: ☐ Stone: ☐ Block: ☐ Poured or Stucco: ☐ Tile: ☐
Gable: ✓ Hipped: ☐ Flat: ☐ Mansard: ☐ Other:			Roof: Gable: ☐ Hipped: ☐ Flat: ☐ Mansard: ☐ Other:
Asphalt Shngl: ✓ Metal: ☐ Wood Shngl: ☐ Other:			Roof Material: Asphalt Shngl: ☐ Metal: ☐ Wood Shngl: ☐ Other:
Good: ☐ Fair: ☐ Alt: ☐ Vy Alt'd: ✓ Add., Major: ✓ Minor: ☐			Integrity: Good: ☐ Fair: ☐ Alt: ☐ Vy Alt'd: ☐ Add., Major: ☐ Minor: ☐
1700-1799: ☐ 1800-1859: ☐ 1860-1910: ☐ 1910-1945: ✓			Period: 1700-1799: ☐ 1800-1859: ☐ 1860-1910: ☐ 1910-1945: ☐
Bibliography and further notes on Reverse			BUILDING 3: ☐☐☐☐☐ or: Note:
Surveyed by:	Date:		BUILDING 4: ☐☐☐☐☐ or: Note:

IL 422-0465

ILLINOIS RURAL SURVEY



County: McHenry	Site #: 4171	Town:	
¼: SW	Sec: 19	TWP: 44N	Range: 9E
Street: 3819 Riverside		Street View: ☑	

Industrial/Commercial Complex w/3 or more Bldgs.: ☐

FARMSTEAD ☐

House: ☒ 2 Houses: ☐ 1 Major Barn: ☐ 2 Mjr Barns: ☐ 3 Mjr Barns: ☐ Corn Cribs, 1: ☐, 2: ☐, 3+: ☐
Garage: ☐ Mach. Shed: ☐ Grainery: ☐ Smokehouse: ☐ Summer Kitchen: ☐ Silo: ☐ Windmill: ☐
Grain Bins: ☐ Pump House: ☐ Hog Houses: ☐ Chicken Coop: ☐ Outhouse: ☐ Mobile Homes: ☐
Sheds, 1-3: ☐ 3+: ☐ Metal Bldgs: ☐ Comments: Garage below

FRAME# 21	Pres. Funct.: Cottage	Same ? ☑	
Residence: ☐ Outbuilding: ☐ Public: ☐ Commercial: ☐ Barn: ☐ Industrial: ☐ Structural: ☐ Religious: ☐			
Deteriorated: ☐ Abandoned: ☐ Lrg: ☐ Md: ☒ Sml: ☐			
1110 or:	Stories, 1: ☒ 1-½: ☐ 2: ☐ 2+: ☐		
Frame: ☒ Masonry: ☐ Pole: ☐ Log: ☐ Other:			
Clpbd: ☐ Weathrbd: ☐ Vert: ☐ Wd. Shngl: ☐ Brick: ☐ Stone: ☐ Block: ☐ Metal: ☒ Asbestos: ☐ Vinyl: ☐ Tar Ppr: ☐			
Brick: ☐ Stone: ☐ Block: ☐ Poured or Stucco: ☒ Tile: ☐			
Gable: ☐ Hipped: ☒ Flat: ☐ Mansard: ☐ Other:			
Asphalt Shngl: ☒ Metal: ☐ Wood Shngl: ☐ Other:			
Good: ☐ Fair: ☒ Altr: ☐ Vy Altd: ☐ Add., Major: ☐ Minor: ☐			
1700-1799: ☐ 1800-1859: ☐ 1860-1910: ☐ 1910-1945: ☒			

Bibliography and further notes on Reverse

Surveyed by: _____ Date: _____

#1 BUILDING 2#	FRAME#	Pres. Funct.:	Same ? ☐
Original Function	Residence: ☐ Outbuilding: ☐ Public: ☐ Commercial: ☐ Barn: ☐ Industrial: ☐ Structural: ☐ Religious: ☐		
Condition/Use/Size	Deteriorated: ☐ Abandoned: ☐ Lrg: ☐ Md: ☐ Sm: ☐		
Building TYPE	or	Stories, 1: ☐ 1-½: ☐ 2: ☐ 2+: ☐	
Structure	Frame: ☐ Masonry: ☐ Pole: ☐ Log: ☐ Other:		
Siding material	Clpbd: ☐ Weathrbd: ☐ Vert: ☐ Wd. Shngl: ☐ Brick: ☐ Stone: ☐ Block: ☐ Metal: ☐ Asbestos: ☐ Vinyl: ☐ Tar Ppr: ☐		
Foundation	Brick: ☐ Stone: ☐ Block: ☐ Poured or Stucco: ☐ Tile: ☐		
Roof	Gable: ☐ Hipped: ☐ Flat: ☐ Mansard: ☐ Other:		
Roof Material	Asphalt Shngl: ☐ Metal: ☐ Wood Shngl: ☐ Other:		
Integrity	Good: ☐ Fair: ☐ Altr: ☐ Vy Altd: ☐ Add., Major: ☐ Minor: ☐		
Period	1700-1799: ☐ 1800-1859: ☐ 1860-1910: ☐ 1910-1945: ☐		
BUILDING 3	or	Note:	
BUILDING 4	or	Note:	

IL 422-8469

ILLINOIS RURAL SURVEY



County: McHenry	Site #: 4172	Town:	
¼: SW	Sec: 19	TWP: 44N	Range: 9E
Street: 3813 Riverside @ Maple		Street View: ☑ from Riverside	

Industrial/Commercial Complex w/3 or more Bldgs.: ☐

FARMSTEAD ☐

House: ☒ 2 Houses: ☐ 1 Major Barn: ☐ 2 Mjr Barns: ☐ 3 Mjr Barns: ☐ Corn Cribs, 1: ☐, 2: ☐, 3+: ☐
Garage: ☐ Mach. Shed: ☐ Grainery: ☐ Smokehouse: ☐ Summer Kitchen: ☐ Silo: ☐ Windmill: ☐
Grain Bins: ☐ Pump House: ☐ Hog Houses: ☐ Chicken Coop: ☐ Outhouse: ☐ Mobile Homes: ☐
Sheds, 1-3: ☐ 3+: ☐ Metal Bldgs: ☐ Comments:

FRAME# 22	Pres. Funct.: Cottage	Same ? ☑	
Residence: ☒ Outbuilding: ☐ Public: ☐ Commercial: ☐ Barn: ☐ Industrial: ☐ Structural: ☐ Religious: ☐			
Deteriorated: ☐ Abandoned: ☐ Lrg: ☐ Md: ☒ Sml: ☐			
1111 or:	Stories, 1: ☒ 1-½: ☐ 2: ☐ 2+: ☐		
Frame: ☒ Masonry: ☐ Pole: ☐ Log: ☐ Other:			
Clpbd: ☐ Weathrbd: ☐ Vert: ☐ Wd. Shngl: ☐ Brick: ☐ Stone: ☐ Block: ☐ Metal: ☒ Asbestos: ☐ Vinyl: ☐ Tar Ppr: ☐			
Brick: ☐ Stone: ☐ Block: ☐ Poured or Stucco: ☐ Tile: ☐			
Gable: ☒ Hipped: ☐ Flat: ☐ Mansard: ☐ Other:			
Asphalt Shngl: ☒ Metal: ☐ Wood Shngl: ☐ Other:			
Good: ☐ Fair: ☐ Altr: ☒ Vy Altd: ☐ Add., Major: ☐ Minor: ☐			
1700-1799: ☐ 1800-1859: ☐ 1860-1910: ☐ 1910-1945: ☒			

Bibliography and further notes on Reverse

Surveyed by: _____ Date: _____

#1 BUILDING 2#	FRAME#	Pres. Funct.:	Same ? ☐
Original Function	Residence: ☐ Outbuilding: ☐ Public: ☐ Commercial: ☐ Barn: ☐ Industrial: ☐ Structural: ☐ Religious: ☐		
Condition/Use/Size	Deteriorated: ☐ Abandoned: ☐ Lrg: ☐ Md: ☐ Sm: ☐		
Building TYPE	or	Stories, 1: ☐ 1-½: ☐ 2: ☐ 2+: ☐	
Structure	Frame: ☐ Masonry: ☐ Pole: ☐ Log: ☐ Other:		
Siding material	Clpbd: ☐ Weathrbd: ☐ Vert: ☐ Wd. Shngl: ☐ Brick: ☐ Stone: ☐ Block: ☐ Metal: ☐ Asbestos: ☐ Vinyl: ☐ Tar Ppr: ☐		
Foundation	Brick: ☐ Stone: ☐ Block: ☐ Poured or Stucco: ☐ Tile: ☐		
Roof	Gable: ☐ Hipped: ☐ Flat: ☐ Mansard: ☐ Other:		
Roof Material	Asphalt Shngl: ☐ Metal: ☐ Wood Shngl: ☐ Other:		
Integrity	Good: ☐ Fair: ☐ Altr: ☐ Vy Altd: ☐ Add., Major: ☐ Minor: ☐		
Period	1700-1799: ☐ 1800-1859: ☐ 1860-1910: ☐ 1910-1945: ☐		
BUILDING 3	or	Note:	
BUILDING 4	or	Note:	

IL 422-8469

ILLINOIS RURAL SURVEY

County: McHenry | Site #: 4173 | Town:

¼: SW | Sec: 19 | TWP: 44N | Range: 9E

Street: 3807 Riverside | Street View: ☒

Industrial/Commercial Complex w/3 or more Bldgs.: ☐ ORIG. LOOKED LIKE SITE 4174

FARMSTEAD ☐

House: ☒ 2 Houses: ☐ 1 Major Barn: ☐ 2 Mjr Barns: ☐ 3 Mjr Barns: ☐ Corn Cribs, 1 ☐, 2: ☐, 3+ ☐

Garage: ☒ Mach. Shed: ☐ Granary: ☐ Smokehouse: ☐ Summer Kitchen: ☐ Silo: ☐ Windmill: ☐

Grain Bins: ☐ Pump House: ☐ Hog Houses: ☐ Chicken Coop: ☐ Outhouse: ☐ Mobile Homes: ☐

Sheds, 1-3: ☐ 3+: ☐ Metal Bldgs: ☐ Comments:



TO HERE

FRAME# 23	Pres. Funct.: Same ? ☐	#1 BUILDING 2#	FRAME# / Pres. Funct.: Same ? ☐
Residence ☐ Outbuilding: ☐ Public: ☐ Commercial ☐ Barn: ☐ Industrial ☐ Structural ☐ Religious ☐		Original Function	Residence ☐ Outbuilding ☐ Public ☐ Commercial ☐ Barn ☐ Industrial ☐ Structural ☐ Religious ☐
Deteriorated: ☐ Abandoned: ☐ Lrg ☐ Mid ☒ Sml ☐		Condition/Usefulness	Deteriorated ☐ Abandoned ☐ Lrg ☐ Mid ☐ Sml ☐
1 1 1 or	Stories: 1 ☐ 1-½ ☒ 2 ☐ 2+ ☐	Building TYPE	or / Stories: 1 ☐ 1-½ ☐ 2 ☐ 2+ ☐
Frame ☒ Masonry: ☐ Pole: ☐ Log: ☐ Other:		Structure	Frame ☐ Masonry ☐ Pole ☐ Log ☐ Other:
Clpbd ☐ Weatherbd ☐ Vert. ☐ Wd. Shngl ☐ Brick ☐ Stone: ☐ Block: ☐ Metal: ☐ Asbestos ☒ Vinyl ☐ Tar Ppr: ☐		Siding material	Clpbd ☐ Weatherbd ☐ Vert. ☐ Wd. Shngl ☐ Brick ☐ Stone ☐ Block ☐ Metal ☐ Asbestos ☐ Vinyl ☐ Tar Ppr ☐
Brick: ☐ Stone: ☐ Block: ☒ Poured or Stucco ☐ Tile: ☐		Foundation	Brick ☐ Stone ☐ Block ☐ Poured or Stucco ☐ Tile ☐
Gable: ☒ Hipped: ☐ Flat: ☐ Mansard: ☐ Other:		Roof	Gable ☐ Hipped ☐ Flat ☐ Mansard ☐ Other:
Asphalt Shngl: ☒ Metal: ☐ Wood Shngl: ☐ Other:		Roof Material	Asphalt Shngl ☐ Metal ☐ Wood Shngl ☐ Other:
Good ☐ Fair: ☒ Ptr: ☐ Vy Ptd: ☐ Add., Major: ☒ Minor: ☐		Integrity	Good ☐ Fair ☐ Ptr ☐ Vy Ptd ☐ Add., Major ☐ Minor: ☐
1700-1799: ☐ 1800-1859: ☐ 1860-1910: ☐ 1910-1945: ☒		Period	1700-1799: ☐ 1800-1859: ☐ 1860-1910: ☐ 1910-1945: ☐
Bibliography and further notes on Reverse		BUILDING 3	or / Note:
Surveyed by: Date:		BUILDING 4	or / Note:

IL 422-0499

ILLINOIS RURAL SURVEY

County: McHenry | Site #: 4174 | Town:

¼: SW | Sec: 19 | TWP: 44N | Range: 9E

Street: 3805 Riverside | Street View: ☒

Industrial/Commercial Complex w/3 or more Bldgs.: ☐

FARMSTEAD ☐

House: ☒ 2 Houses: ☐ 1 Major Barn: ☐ 2 Mjr Barns: ☐ 3 Mjr Barns: ☐ Corn Cribs, 1 ☐, 2 ☐, 3+ ☐

Garage: ☒ Mach. Shed: ☐ Granary: ☐ Smokehouse: ☐ Summer Kitchen: ☐ Silo: ☐ Windmill: ☐

Grain Bins: ☐ Pump House: ☐ Hog Houses: ☐ Chicken Coop: ☐ Outhouse: ☐ Mobile Homes: ☐

Sheds, 1-3: ☐ 3+: ☐ Metal Bldgs: ☐ Comments:



FRAME# 24	Pres. Funct.: Cottage Same ? ☒	#1 BUILDING 2#	FRAME# / Pres. Funct.: Same ? ☐
Residence: ☒ Outbuilding: ☐ Public: ☐ Commercial ☐ Barn: ☐ Industrial ☐ Structural ☐ Religious ☐		Original Function	Residence ☐ Outbuilding ☐ Public ☐ Commercial ☐ Barn ☐ Industrial ☐ Structural ☐ Religious ☐
Deteriorated: ☐ Abandoned: ☐ Lrg ☐ Mid ☒ Sml ☐		Condition/Usefulness	Deteriorated ☐ Abandoned ☐ Lrg ☐ Mid ☐ Sml ☐
1 1 1 1 or	Stories: 1 ☒ 1-½ ☐ 2 ☐ 2+ ☐	Building TYPE	or / Stories: 1 ☐ 1-½ ☐ 2 ☐ 2+ ☐
Frame: ☒ Masonry: ☐ Pole: ☐ Log: ☐ Other:		Structure	Frame ☐ Masonry ☐ Pole ☐ Log ☐ Other:
Clpbd: ☒ Weatherbd: ☐ Vert: ☐ Wd. Shngl: ☐ Brick: ☐ Stone: ☐ Block: ☐ Metal: ☐ Asbestos: ☐ Vinyl: ☐ Tar Ppr: ☐		Siding material	Clpbd ☐ Weatherbd ☐ Vert ☐ Wd. Shngl ☐ Brick ☐ Stone ☐ Block ☐ Metal ☐ Asbestos ☐ Vinyl ☐ Tar Ppr ☐
Brick: ☐ Stone: ☐ Block: ☐ Poured or Stucco: ☒ Tile: ☐		Foundation	Brick ☐ Stone ☐ Block ☐ Poured or Stucco ☐ Tile ☐
Gable: ☒ Hipped: ☐ Flat: ☐ Mansard: ☐ Other:		Roof	Gable ☐ Hipped ☐ Flat ☐ Mansard ☐ Other:
Asphalt Shngl: ☒ Metal: ☐ Wood Shngl: ☐ Other:		Roof Material	Asphalt Shngl ☐ Metal ☐ Wood Shngl ☐ Other:
Good: ☒ Fair: ☐ Ptr: ☐ Vy Ptd: ☐ Add., Major: ☐ Minor: ☐		Integrity	Good ☐ Fair ☐ Ptr ☐ Vy Ptd ☐ Add., Major ☐ Minor: ☐
1700-1799: ☐ 1800-1859: ☐ 1860-1910: ☐ 1910-1945: ☒		Period	1700-1799: ☐ 1800-1859: ☐ 1860-1910: ☐ 1910-1945: ☐
Bibliography and further notes on Reverse		BUILDING 3	or / Note:
Surveyed by: Date:		BUILDING 4	or / Note:

IL 422-0499

ILLINOIS RURAL SURVEY

County: McHenry | Site #: 4175 | Town:

¼: SW | Sec: 19 | TWP: 44N | Range: 9E

Street: 3801 Riverside | Street View: ☒

Industrial/Commercial Complex w/3 or more Bldgs.: ☐

FARMSTEAD ☐

House: ☒ 2 Houses: ☐ 1 Major Barn: ☐ 2 Mj Barns: ☐ 3 Mj Barns: ☐ Corn Cribs, 1: ☐, 2: ☐, 3+: ☐

Garage: ☒ Mach. Shed: ☐ Granary: ☐ Smokehouse: ☐ Summer Kitchen: ☐ Silo: ☐ Windmill: ☐

Grain Bins: ☐ Pump House: ☐ Hog House: ☐ Chicken Coop: ☐ Outhouse: ☐ Mobile Homes: ☐

Sheds, 1-3: ☐ 3+: ☐ Metal Bldgs: ☐ Comments:



PHOTO HERE

FRAME# 25	Pres. Funct.: Cottage	Same ? ☒	#1 BUILDING 2+
Residence: ☒ Outbuilding: ☐ Public: ☐ Commercial: ☐ Barn: ☐ Industrial: ☐ Structural: ☐ Religious: ☐			Original Function
Deteriorated: ☐ Abandoned: ☐ Lrg: ☐ Md: ☒ Sml: ☐			Condition/Use/Size
1 1 1 1 1 or:	Stories, 1: ☒ 1-½: ☐ 2: ☐ 2+: ☐		Building TYPE
Frame: ☒ Masonry: ☐ Pole: ☐ Log: ☐ Other:			Structure
Clpbd: ☐ Weatherbd: ☐ Vert: ☒ Wd. Shngl: ☐ Brick: ☐ Stone: ☐ Block: ☐ Metal: ☐ Asbestos: ☐ Vinyl: ☐ Tar Ppr: ☐	Asphalt shingle		Siding material
Brick: ☐ Stone: ☐ Block: ☐ Poured or Stucco: ☒ Tile: ☐			Foundation
Gable: ☒ Hipped: ☐ Flat: ☐ Mansard: ☐ Other:			Roof
Asphalt Shngl: ☒ Metal: ☐ Wood Shngl: ☐ Other:			Roof Material
Good: ☐ Fair: ☒ Alt: ☐ Vy Alt: ☐ Add., Major: ☒ Minor: ☐			Integrity
1700-1799: ☐ 1800-1859: ☐ 1860-1910: ☐ 1910-1945: ☒			Period
Bibliography and further notes on Reverse			BUILDING 3
Surveyed by: Date:			BUILDING 4

FRAME# | Pres. Funct.: | Same ? ☐

Residence: ☐ Outbuilding: ☐ Public: ☐ Commercial: ☐ Barn: ☐ Industrial: ☐ Structural: ☐ Religious: ☐

Deteriorated: ☐ Abandoned: ☐ Lrg: ☐ Md: ☐ Sml: ☐

or: | Stories, 1: ☐ 1-½: ☐ 2: ☐ 2+: ☐

Frame: ☐ Masonry: ☐ Pole: ☐ Log: ☐ Other:

Clpbd: ☐ Weatherbd: ☐ Vert: ☐ Wd. Shngl: ☐ Brick: ☐ Stone: ☐ Block: ☐ Metal: ☐ Asbestos: ☐ Vinyl: ☐ Tar Ppr: ☐

Brick: ☐ Stone: ☐ Block: ☐ Poured or Stucco: ☐ Tile: ☐

Gable: ☐ Hipped: ☐ Flat: ☐ Mansard: ☐ Other:

Asphalt Shngl: ☐ Metal: ☐ Wood Shngl: ☐ Other:

Good: ☐ Fair: ☐ Alt: ☐ Vy Alt: ☐ Add., Major: ☐ Minor: ☐

1700-1799: ☐ 1800-1859: ☐ 1860-1910: ☐ 1910-1945: ☐

BUILDING 3: or: Note:

BUILDING 4: or: Note:

IL 422-0465

ILLINOIS RURAL SURVEY

County: McHenry | Site #: 4176 | Town:

¼: SW | Sec: 19 | TWP: 44N | Range: 9E

Street: 3717 Riverside | Street View: ☒

Industrial/Commercial Complex w/3 or more Bldgs.: ☐

FARMSTEAD ☐

House: ☒ 2 Houses: ☐ 1 Major Barn: ☐ 2 Mj Barns: ☐ 3 Mj Barns: ☐ Corn Cribs, 1: ☐, 2: ☐, 3+: ☐

Garage: ☒ Mach. Shed: ☐ Granary: ☐ Smokehouse: ☐ Summer Kitchen: ☐ Silo: ☐ Windmill: ☐

Grain Bins: ☐ Pump House: ☐ Hog House: ☐ Chicken Coop: ☐ Outhouse: ☐ Mobile Homes: ☐

Sheds, 1-3: ☐ 3+: ☐ Metal Bldgs: ☐ Comments:



PHOTO HERE

FRAME# 26	Pres. Funct.: Cottage	Same ? ☒	#1 BUILDING 2+
Residence: ☒ Outbuilding: ☐ Public: ☐ Commercial: ☐ Barn: ☐ Industrial: ☐ Structural: ☐ Religious: ☐			Original Function
Deteriorated: ☐ Abandoned: ☐ Lrg: ☐ Md: ☒ Sml: ☐			Condition/Use/Size
1 1 1 1 1 or:	Stories, 1: ☐ 1-½: ☒ 2: ☐ 2+: ☐		Building TYPE
Frame: ☒ Masonry: ☐ Pole: ☐ Log: ☐ Other:			Structure
Clpbd: ☒ Weatherbd: ☐ Vert: ☐ Wd. Shngl: ☐ Brick: ☐ Stone: ☐ Block: ☐ Metal: ☐ Asbestos: ☐ Vinyl: ☐ Tar Ppr: ☐			Siding material
Brick: ☐ Stone: ☐ Block: ☐ Poured or Stucco: ☐ Tile: ☐			Foundation
Gable: ☒ Hipped: ☐ Flat: ☐ Mansard: ☐ Other:			Roof
Asphalt Shngl: ☒ Metal: ☐ Wood Shngl: ☐ Other:			Roof Material
Good: ☐ Fair: ☐ Alt: ☒ Vy Alt: ☐ Add., Major: ☐ Minor: ☐			Integrity
1700-1799: ☐ 1800-1859: ☐ 1860-1910: ☐ 1910-1945: ☒			Period
Bibliography and further notes on Reverse			BUILDING 3
Surveyed by: Date:			BUILDING 4

FRAME# | Pres. Funct.: | Same ? ☐

Residence: ☐ Outbuilding: ☐ Public: ☐ Commercial: ☐ Barn: ☐ Industrial: ☐ Structural: ☐ Religious: ☐

Deteriorated: ☐ Abandoned: ☐ Lrg: ☐ Md: ☐ Sml: ☐

or: | Stories, 1: ☐ 1-½: ☐ 2: ☐ 2+: ☐

Frame: ☐ Masonry: ☐ Pole: ☐ Log: ☐ Other:

Clpbd: ☐ Weatherbd: ☐ Vert: ☐ Wd. Shngl: ☐ Brick: ☐ Stone: ☐ Block: ☐ Metal: ☐ Asbestos: ☐ Vinyl: ☐ Tar Ppr: ☐

Brick: ☐ Stone: ☐ Block: ☐ Poured or Stucco: ☐ Tile: ☐

Gable: ☐ Hipped: ☐ Flat: ☐ Mansard: ☐ Other:

Asphalt Shngl: ☐ Metal: ☐ Wood Shngl: ☐ Other:

Good: ☐ Fair: ☐ Alt: ☐ Vy Alt: ☐ Add., Major: ☐ Minor: ☐

1700-1799: ☐ 1800-1859: ☐ 1860-1910: ☐ 1910-1945: ☐

BUILDING 3: or: Note:

BUILDING 4: or: Note:

IL 422-0465

ILLINOIS RURAL SURVEY

County: McHenry | Site #: 4177 | Town:
Qtr: SW | Sec: 19 | TWP: HHN | Range: 9E
Street: 3713 Riverside | Street View: ✓

Industrial/Commercial Complex w/3 or more Bldgs.: ☐

FARMSTEAD ☐

House: ✓ 2 Houses: ☐ 1 Major Barn: ☐ 2 Mjr Barns: ☐ 3 Mjr Barns: ☐ Corn Cribs, 1: ☐, 2: ☐, 3+: ☐
Garage: ☐ Mach. Shed: ☐ Granary: ☐ Smokehouse: ☐ Summer Kitchen: ☐ Silo: ☐ Windmill: ☐
Grain Bins: ☐ Pump House: ☐ Hog Houses: ☐ Chicken Coop: ☐ Outhouse: ☐ Mobile Homes: ☐
Sheds, 1-3: ☐ 3+: ☐ Metal Bldgs: ☐ Comments:



FRAME# 27 | Pres. Funct.: Cottage | Same ? ✓

Residence: ☐ Outbuilding: ☐ Public: ☐ Commercial: ☐ Barn: ☐ Industrial: ☐ Structural: ☐ Religious: ☐
Deteriorated: ☐ Abandoned: ☐ Lrg: ☐ Md: ✓ Sml: ☐
Stones: 1: ✓ 1-½: ☐ 2: ☐ 2+: ☐
Frame: ✓ Masonry: ☐ Pole: ☐ Log: ☐ Other:
Clpbd: ✓ Weatherbd: ☐ Vert: ☐ Wd. Shngl: ☐ Brick: ☐ Log
Stone: ☐ Block: ☐ Metal: ☐ Asbestos: ☐ Vinyl: ☐ Tar Ppr: ☐
Brick: ☐ Stone: ☐ Block: ✓ Poured or Stucco: ✓ Tile: ☐
Gable: ✓ Hipped: ☐ Flat: ☐ Mansard: ☐ Other:
Asphalt Shngl: ✓ Metal: ☐ Wood Shngl: ☐ Other:
Good: ✓ Fair: ☐ Alt: ☐ Vy Alt: ☐ Add., Major: ✓ Minor: ☐
1700-1799: ☐ 1800-1859: ☐ 1860-1910: ☐ 1910-1945: ✓

Bibliography and further notes on Reverse

Surveyed by: Date:

#1 BUILDING 2+	FRAME#	Pres. Funct.:	Same ? ☐
Original Function	Residence: ☐ Outbuilding: ☐ Public: ☐ Commercial: ☐ Barn: ☐ Industrial: ☐ Structural: ☐ Religious: ☐		
Condition/use/size	Deteriorated: ☐ Abandoned: ☐ Lrg: ☐ Md: ☐ Sm: ☐		
Building TYPE	or	Stones: 1: ☐ 1-½: ☐ 2: ☐ 2+: ☐	
Structure	Frame: ☐ Masonry: ☐ Pole: ☐ Log: ☐ Other:		
Siding material	Clpbd: ☐ Weatherbd: ☐ Vert: ☐ Wd. Shngl: ☐ Brick: ☐ Stone: ☐ Block: ☐ Metal: ☐ Asbestos: ☐ Vinyl: ☐ Tar Ppr: ☐		
Foundation	Brick: ☐ Stone: ☐ Block: ☐ Poured or Stucco: ☐ Tile: ☐		
Roof	Gable: ☐ Hipped: ☐ Flat: ☐ Mansard: ☐ Other:		
Roof Material	Asphalt Shngl: ☐ Metal: ☐ Wood Shngl: ☐ Other:		
Integrity	Good: ☐ Fair: ☐ Alt: ☐ Vy Alt: ☐ Add., Major: ☐ Minor: ☐		
Period	1700-1799: ☐ 1800-1859: ☐ 1860-1910: ☐ 1910-1945: ☐		
BUILDING 3	or	Note:	
BUILDING 4	or	Note:	

IL 422-6408

ILLINOIS RURAL SURVEY

County: McHenry | Site #: 4178 | Town:
Qtr: SW | Sec: 19 | TWP: HHN | Range: 9E
Street: 3711 Riverside | Street View: ✓

Industrial/Commercial Complex w/3 or more Bldgs.: ☐

FARMSTEAD ☐

House: ✓ 2 Houses: ☐ 1 Major Barn: ☐ 2 Mjr Barns: ☐ 3 Mjr Barns: ☐ Corn Cribs, 1: ☐, 2: ☐, 3+: ☐
Garage: ☐ Mach. Shed: ☐ Granary: ☐ Smokehouse: ☐ Summer Kitchen: ☐ Silo: ☐ Windmill: ☐
Grain Bins: ☐ Pump House: ☐ Hog Houses: ☐ Chicken Coop: ☐ Outhouse: ☐ Mobile Homes: ☐
Sheds, 1-3: ☐ 3+: ☐ Metal Bldgs: ☐ Comments:



FRAME# 28 | Pres. Funct.: Cottage | Same ? ✓

Residence: ✓ Outbuilding: ☐ Public: ☐ Commercial: ☐ Barn: ☐ Industrial: ☐ Structural: ☐ Religious: ☐
Deteriorated: ☐ Abandoned: ☐ Lrg: ☐ Md: ✓ Sml: ☐
Stones: 1: ✓ 1-½: ☐ 2: ☐ 2+: ☐
Frame: ✓ Masonry: ☐ Pole: ☐ Log: ☐ Other:
Clpbd: ☐ Weatherbd: ☐ Vert: ☐ Wd. Shngl: ☐ Brick: ☐
Stone: ☐ Block: ☐ Metal: ☐ Asbestos: ✓ Vinyl: ☐ Tar Ppr: ☐
Brick: ☐ Stone: ☐ Block: ✓ Poured or Stucco: ☐ Tile: ☐
Gable: ✓ Hipped: ☐ Flat: ☐ Mansard: ☐ Other:
Asphalt Shngl: ✓ Metal: ☐ Wood Shngl: ☐ Other:
Good: ☐ Fair: ☐ Alt: ✓ Vy Alt: ☐ Add., Major: ✓ Minor: ☐
1700-1799: ☐ 1800-1859: ☐ 1860-1910: ☐ 1910-1945: ✓

Bibliography and further notes on Reverse

Surveyed by: Date:

#1 BUILDING 2+	FRAME#	Pres. Funct.:	Same ? ☐
Original Function	Residence: ☐ Outbuilding: ☐ Public: ☐ Commercial: ☐ Barn: ☐ Industrial: ☐ Structural: ☐ Religious: ☐		
Condition/use/size	Deteriorated: ☐ Abandoned: ☐ Lrg: ☐ Md: ☐ Sm: ☐		
Building TYPE	or	Stones: 1: ☐ 1-½: ☐ 2: ☐ 2+: ☐	
Structure	Frame: ☐ Masonry: ☐ Pole: ☐ Log: ☐ Other:		
Siding material	Clpbd: ☐ Weatherbd: ☐ Vert: ☐ Wd. Shngl: ☐ Brick: ☐ Stone: ☐ Block: ☐ Metal: ☐ Asbestos: ☐ Vinyl: ☐ Tar Ppr: ☐		
Foundation	Brick: ☐ Stone: ☐ Block: ☐ Poured or Stucco: ☐ Tile: ☐		
Roof	Gable: ☐ Hipped: ☐ Flat: ☐ Mansard: ☐ Other:		
Roof Material	Asphalt Shngl: ☐ Metal: ☐ Wood Shngl: ☐ Other:		
Integrity	Good: ☐ Fair: ☐ Alt: ☐ Vy Alt: ☐ Add., Major: ☐ Minor: ☐		
Period	1700-1799: ☐ 1800-1859: ☐ 1860-1910: ☐ 1910-1945: ☐		
BUILDING 3	or	Note:	
BUILDING 4	or	Note:	

IL 422-6408

ILLINOIS RURAL SURVEY

County: McHenry | Site #: 4179 | Town:
¼ SW | Sec: 19 | TWP: 44N | Range: 1E
Street: 3707 Riverside | Street View: ☒
Industrial/Commercial Complex w/3 or more Bldgs.: ☐

FARMSTEAD ☐
House: ☒ 2 Houses: ☐ 1 Major Barn: ☐ 2 Mjr Barns: ☐ 3 Mjr Barns: ☐ Corn Cribs, 1: ☐, 2: ☐, 3+: ☐
Garage: ☐ Mach. Shed: ☐ Granary: ☐ Smokehouse: ☐ Summer Kitchen: ☐ Silo: ☐ Windmill: ☐
Grain Bins: ☐ Pump House: ☐ Hog Houses: ☐ Chicken Coop: ☐ Outhouse: ☐ Mobile Homes: ☐
Sheds, 1-3: ☐ 3+: ☐ Metal Bldgs: ☐ Comments:



FRAME# 79	Pres. Funct.: Cottage	Same ? ☒	#1 BUILDING 2nd: FRAME# / Pres. Funct. / Same ? ☐
Residence: ☒ Outbuilding: ☐ Public: ☐ Commercial: ☐ Barn: ☐ Industrial: ☐ Structural: ☐ Religious: ☐			Original Function: Residence: ☐ Outbuilding: ☐ Public: ☐ Commercial: ☐ Barn: ☐ Industrial: ☐ Structural: ☐ Religious: ☐
Deteriorated: ☒ Abandoned: ☐ Lrg: ☐ Mid: ☒ Sml: ☒			Condition/Usefulness: Deteriorated: ☐ Abandoned: ☐ Lrg: ☐ Mid: ☐ Sm: ☐
1 1 1 2 or:	Stories: 1: ☒ 1-½: ☐ 2: ☐ 2+: ☐		Building TYPE: or / Stories: 1: ☐ 1-½: ☐ 2: ☐ 2+: ☐
Frame: ☒ Masonry: ☐ Pole: ☐ Log: ☐ Other:			Structure: Frame: ☐ Masonry: ☐ Pole: ☐ Log: ☐ Other:
Clpbd: ☐ Weatherbd: ☐ Vert: ☐ Wd. Shngl: ☐ Brick: ☐ Stone: ☐ Block: ☐ Metal: ☐ Asbestos: ☒ Vinyl: ☐ Tar Ppr: ☐			Siding material: Clpbd: ☐ Weatherbd: ☐ Vert: ☐ Wd. Shngl: ☐ Brick: ☐ Stone: ☐ Block: ☐ Metal: ☐ Asbestos: ☐ Vinyl: ☐ Tar Ppr: ☐
Brick: ☐ Stone: ☐ Block: ☐ Poured or Stucco: ☒ Tile: ☐			Foundation: Brick: ☐ Stone: ☐ Block: ☐ Poured or Stucco: ☐ Tile: ☐
Gable: ☒ Hipped: ☐ Flat: ☐ Mansard: ☐ Other:			Roof: Gable: ☐ Hipped: ☐ Flat: ☐ Mansard: ☐ Other:
Asphalt Shngl: ☒ Metal: ☐ Wood Shngl: ☐ Other: Tar Paper			Roof Material: Asphalt Shngl: ☐ Metal: ☐ Wood Shngl: ☐ Other:
Good: ☐ Fair: ☒ Altr: ☐ Vy Altd: ☐ Add., Major: ☐ Minor: ☐			Integrity: Good: ☐ Fair: ☐ Altr: ☐ Vy Altd: ☐ Add., Major: ☐ Minor: ☐
1700-1799: ☐ 1800-1859: ☐ 1860-1910: ☐ 1910-1945: ☒			Period: 1700-1799: ☐ 1800-1859: ☐ 1860-1910: ☐ 1910-1945: ☐
Bibliography and further notes on Reverse			BUILDING 3: or / Notes:
Surveyed by: / Date:			BUILDING 4: or / Notes:

IL 422-0408

ILLINOIS RURAL SURVEY

County: McHenry | Site #: 4180 | Town:
¼ SW | Sec: 19 | TWP: 44N | Range: 1E
Street: 3704 Riverside | Street View: ☒
Industrial/Commercial Complex w/3 or more Bldgs.: ☐

FARMSTEAD ☐
House: ☒ 2 Houses: ☐ 1 Major Barn: ☐ 2 Mjr Barns: ☐ 3 Mjr Barns: ☐ Corn Cribs, 1: ☐, 2: ☐, 3+: ☐
Garage: ☐ Mach. Shed: ☐ Granary: ☐ Smokehouse: ☐ Summer Kitchen: ☐ Silo: ☐ Windmill: ☐
Grain Bins: ☐ Pump House: ☐ Hog Houses: ☐ Chicken Coop: ☐ Outhouse: ☐ Mobile Homes: ☐
Sheds, 1-3: ☐ 3+: ☐ Metal Bldgs: ☐ Comments:



FRAME# 30	Pres. Funct.: Cottage	Same ? ☒	#1 BUILDING 2nd: FRAME# / Pres. Funct. / Same ? ☐
Residence: ☒ Outbuilding: ☐ Public: ☐ Commercial: ☐ Barn: ☐ Industrial: ☐ Structural: ☐ Religious: ☐			Original Function: Residence: ☐ Outbuilding: ☐ Public: ☐ Commercial: ☐ Barn: ☐ Industrial: ☐ Structural: ☐ Religious: ☐
Deteriorated: ☐ Abandoned: ☐ Lrg: ☐ Mid: ☒ Sml: ☐			Condition/Usefulness: Deteriorated: ☐ Abandoned: ☐ Lrg: ☐ Mid: ☐ Sm: ☐
1 0 6 or:	Stories: 1: ☒ 1-½: ☐ 2: ☐ 2+: ☐		Building TYPE: or / Stories: 1: ☐ 1-½: ☐ 2: ☐ 2+: ☐
Frame: ☒ Masonry: ☐ Pole: ☐ Log: ☐ Other:			Structure: Frame: ☐ Masonry: ☐ Pole: ☐ Log: ☐ Other:
Clpbd: ☐ Weatherbd: ☐ Vert: ☐ Wd. Shngl: ☐ Brick: ☐ Stone: ☐ Block: ☐ Metal: ☐ Asbestos: ☒ Vinyl: ☐ Tar Ppr: ☐			Siding material: Clpbd: ☐ Weatherbd: ☐ Vert: ☐ Wd. Shngl: ☐ Brick: ☐ Stone: ☐ Block: ☐ Metal: ☐ Asbestos: ☐ Vinyl: ☐ Tar Ppr: ☐
Brick: ☐ Stone: ☐ Block: ☒ Poured or Stucco: ☐ Tile: ☐			Foundation: Brick: ☐ Stone: ☐ Block: ☐ Poured or Stucco: ☐ Tile: ☐
Gable: ☒ Hipped: ☐ Flat: ☐ Mansard: ☐ Other:			Roof: Gable: ☐ Hipped: ☐ Flat: ☐ Mansard: ☐ Other:
Asphalt Shngl: ☒ Metal: ☐ Wood Shngl: ☐ Other:			Roof Material: Asphalt Shngl: ☐ Metal: ☐ Wood Shngl: ☐ Other:
Good: ☐ Fair: ☒ Altr: ☐ Vy Altd: ☐ Add., Major: ☐ Minor: ☐			Integrity: Good: ☐ Fair: ☐ Altr: ☐ Vy Altd: ☐ Add., Major: ☐ Minor: ☐
1700-1799: ☐ 1800-1859: ☐ 1860-1910: ☐ 1910-1945: ☒			Period: 1700-1799: ☐ 1800-1859: ☐ 1860-1910: ☐ 1910-1945: ☐
Bibliography and further notes on Reverse			BUILDING 3: or / Notes:
Surveyed by: / Date:			BUILDING 4: or / Notes:

IL 422-0408

ILLINOIS RURAL SURVEY

County: McHenry | Site #: 4181 | Town:

¼: SE | Sec: 19 | TWP: 44N | Range: 9E

Street: Riverside @ Tulip | Street View: ✓

Industrial/Commercial Complex w/3 or more Bldgs.: ☐

FARMSTEAD ☐

House: ✓ 2 Houses: ☐ 1 Major Barn: ☐ 2 Mjr Barns: ☐ 3 Mjr Barns: ☐ Corn Cribs, 1: ☐, 2: ☐, 3+ ☐

Garage: ☐ Mach. Shed: ☐ Granary: ☐ Smokehouse: ☐ Summer Kitchen: ☐ Silo: ☐ Windmill ☐

Grain Bins: ☐ Pump House: ☐ Hog House: ☐ Chicken Coop: ☐ Outhouse: ☐ Mobile Homes: ☐

Sheds, 1-3: ☐ 3+: ☐ Metal Bldgs: ☐ Comments:



FRAME# 31	Pres. Funct.: Cottage	Same? ✓	#1 BUILDING 2#
Residence: ✓ Outbuilding: ☐ Public: ☐ Commercial: ☐ Barn: ☐ Industrial: ☐ Structural: ☐ Religious: ☐			Original Function
Deteriorated: ☐ Abandoned: ☐ Lrg: ☐ Md: ✓ Sml: ☐			Condition/Use/Size
1015 or:	Stories: 1: ✓ 1-½: ☐ 2: ☐ 2+: ☐		Building TYPE
Frame: ✓ Masonry: ☐ Pole: ☐ Log: ☐ Other:			Structure
Clpbd: ☐ Weatherbd: ☐ Vert: ☐ Wd. Shngl: ☐ Brick: ☐ Stone: ☐ Block: ☐ Metal: ☐ Asbestos: ✓ Vinyl: ☐ Tar Ppr: ☐			Siding material
Brick: ☐ Stone: ☐ Block: ✓ Poured or Stucco: ☐ Tile: ☐			Foundation
Gable: ✓ Hipped: ☐ Flat: ☐ Mansard: ☐ Other:			Roof
Asphalt Shngl: ✓ Metal: ☐ Wood Shngl: ☐ Other:			Roof Material
Good: ☐ Fair: ✓ Alt: ☐ Vy Alt'd: ☐ Add., Major: ✓ Minor: ☐			Integrity
1700-1799: ☐ 1800-1859: ☐ 1860-1910: ☐ 1910-1945: ✓			Period
Bibliography and further notes on Reverse			BUILDING 3
Surveyed by: Date:			BUILDING 4

FRAME# | Pres. Funct.: | Same? ☐

Residence: ☐ Outbuilding: ☐ Public: ☐ Commercial: ☐ Barn: ☐ Industrial: ☐ Structural: ☐ Religious: ☐

Deteriorated: ☐ Abandoned: ☐ Lrg: ☐ Md: ☐ Sml: ☐

or: | Stories: 1: ☐ 1-½: ☐ 2: ☐ 2+: ☐

Frame: ☐ Masonry: ☐ Pole: ☐ Log: ☐ Other:

Clpbd: ☐ Weatherbd: ☐ Vert: ☐ Wd. Shngl: ☐ Brick: ☐ Stone: ☐ Block: ☐ Metal: ☐ Asbestos: ☐ Vinyl: ☐ Tar Ppr: ☐

Brick: ☐ Stone: ☐ Block: ☐ Poured or Stucco: ☐ Tile: ☐

Gable: ☐ Hipped: ☐ Flat: ☐ Mansard: ☐ Other:

Asphalt Shngl: ☐ Metal: ☐ Wood Shngl: ☐ Other:

Good: ☐ Fair: ☐ Alt: ☐ Vy Alt'd: ☐ Add., Major: ☐ Minor: ☐

1700-1799: ☐ 1800-1859: ☐ 1860-1910: ☐ 1910-1945: ☐

or: Note:

or: Note:

IL 422-0465

ILLINOIS RURAL SURVEY

County: McHenry | Site #: 4182 | Town:

¼: SE | Sec: 19 | TWP: 44N | Range: 9E

Street: 3605 Riverside | Street View: ✓

Industrial/Commercial Complex w/3 or more Bldgs.: ☐

FARMSTEAD ☐

House: ✓ 2 Houses: ☐ 1 Major Barn: ☐ 2 Mjr Barns: ☐ 3 Mjr Barns: ☐ Corn Cribs, 1: ☐, 2: ☐, 3+ ☐

Garage: ☐ Mach. Shed: ☐ Granary: ☐ Smokehouse: ☐ Summer Kitchen: ☐ Silo: ☐ Windmill ☐

Grain Bins: ☐ Pump House: ☐ Hog House: ☐ Chicken Coop: ☐ Outhouse: ☐ Mobile Homes: ☐

Sheds, 1-3: ☐ 3+: ☐ Metal Bldgs: ☐ Comments:



FRAME# 32	Pres. Funct.: Cottage	Same? ✓	#1 BUILDING 2#
Residence: ✓ Outbuilding: ☐ Public: ☐ Commercial: ☐ Barn: ☐ Industrial: ☐ Structural: ☐ Religious: ☐			Original Function
Deteriorated: ☐ Abandoned: ☐ Lrg: ☐ Md: ✓ Sml: ☐			Condition/Use/Size
1015 or:	Stories: 1: ✓ 1-½: ☐ 2: ☐ 2+: ☐		Building TYPE
Frame: ✓ Masonry: ☐ Pole: ☐ Log: ☐ Other:			Structure
Clpbd: ☐ Weatherbd: ☐ Vert: ☐ Wd. Shngl: ☐ Brick: ☐ Stone: ☐ Block: ☐ Metal: ✓ Asbestos: ☐ Vinyl: ☐ Tar Ppr: ☐			Siding material
Brick: ☐ Stone: ☐ Block: ✓ Poured or Stucco: ☐ Tile: ☐			Foundation
Gable: ✓ Hipped: ☐ Flat: ☐ Mansard: ☐ Other:			Roof
Asphalt Shngl: ✓ Metal: ☐ Wood Shngl: ☐ Other:			Roof Material
Good: ☐ Fair: ✓ Alt: ☐ Vy Alt'd: ☐ Add., Major: ☐ Minor: ☐			Integrity
1700-1799: ☐ 1800-1859: ☐ 1860-1910: ☐ 1910-1945: ✓			Period
Bibliography and further notes on Reverse			BUILDING 3
Surveyed by: Date:			BUILDING 4

FRAME# | Pres. Funct.: | Same? ☐

Residence: ☐ Outbuilding: ☐ Public: ☐ Commercial: ☐ Barn: ☐ Industrial: ☐ Structural: ☐ Religious: ☐

Deteriorated: ☐ Abandoned: ☐ Lrg: ☐ Md: ☐ Sml: ☐

or: | Stories: 1: ☐ 1-½: ☐ 2: ☐ 2+: ☐

Frame: ☐ Masonry: ☐ Pole: ☐ Log: ☐ Other:

Clpbd: ☐ Weatherbd: ☐ Vert: ☐ Wd. Shngl: ☐ Brick: ☐ Stone: ☐ Block: ☐ Metal: ☐ Asbestos: ☐ Vinyl: ☐ Tar Ppr: ☐

Brick: ☐ Stone: ☐ Block: ☐ Poured or Stucco: ☐ Tile: ☐

Gable: ☐ Hipped: ☐ Flat: ☐ Mansard: ☐ Other:

Asphalt Shngl: ☐ Metal: ☐ Wood Shngl: ☐ Other:

Good: ☐ Fair: ☐ Alt: ☐ Vy Alt'd: ☐ Add., Major: ☐ Minor: ☐

1700-1799: ☐ 1800-1859: ☐ 1860-1910: ☐ 1910-1945: ☐

or: Note:

or: Note:

IL 422-0465

ILLINOIS RURAL SURVEY

County: McHenry | Site #: 4183 | Town:
¼: SE | Sec: 19 | TWP: 44N | Range: 9E
Street: 3606 Riverside | Street View: X
Industrial/Commercial Complex w/3 or more Bldgs.: ☐

FARMSTEAD ☐
House: X 2 Houses: ☐ 1 Major Barn: ☐ 2 Mjr Barns: ☐ 3 Mjr Barns: ☐ Corn Cribs, 1: ☐, 2: ☐, 3+: ☐
Garage: X Mach. Shed: ☐ Granary: ☐ Smokehouse: ☐ Summer Kitchen: ☐ Silo: ☐ Windmill: ☐
Grain Bins: ☐ Pump House: ☐ Hog Houses: ☐ Chicken Coop: ☐ Outhouse: ☐ Mobile Homes: ☐
Sheds, 1-3: ☐ 3+: ☐ Metal Bldgs: ☐ Comments:



FRAME# 323	Pres. Funct.: Cottage	Same ? X	w/1 BUILDING 2 w/
Residence: ☐ Outbuilding: ☐ Public: ☐ Commercial: ☐ Barn: ☐ Industrial: ☐ Structural: ☐ Religious: ☐			Original Function
Deteriorated: ☐ Abandoned: ☐ Lrg: ☐ Md: ☐ Sml: X			Condition/Vacant/size
or:	Stories: X 1-½: ☐ 2: ☐ 2+: ☐		Building TYPE
Frame: X Masonry: ☐ Pole: ☐ Log: ☐ Other:			Structure
Clpbd: X Weathrbd: ☐ Vert: ☐ Wd. Shngl: ☐ Brick: ☐ Stone: ☐ Block: ☐ Metal: ☐ Asbestos: ☐ Vinyl: ☐ Tar Ppr: ☐			Siding material
Brick: ☐ Stone: ☐ Block: ☐ Poured or Stucco: ☐ Tile: ☐			Foundation
Gable: X Hipped: ☐ Flat: ☐ Mansard: ☐ Other:			Roof
Asphalt Shngl: X Metal: ☐ Wood Shngl: ☐ Other:			Roof Material
Good: X Fair: ☐ Alt: ☐ Vy Alt: ☐ Add., Major: ☐ Minor: ☐			Integrity
1700-1799: ☐ 1800-1859: ☐ 1860-1910: ☐ 1910-1945: X			Period
Bibliography and further notes on Reverse			BUILDING 3
Surveyed by: Date:			BUILDING 4

FRAME# | Pres. Funct.: Same ? ☐
Residence: ☐ Outbuilding: ☐ Public: ☐ Commercial: ☐ Barn: ☐ Industrial: ☐ Structural: ☐ Religious: ☐
Deteriorated: ☐ Abandoned: ☐ Lrg: ☐ Md: ☐ Sml: ☐
or: | Stories: 1: ☐ 1-½: ☐ 2: ☐ 2+: ☐
Frame: ☐ Masonry: ☐ Pole: ☐ Log: ☐ Other:
Clpbd: ☐ Weathrbd: ☐ Vert: ☐ Wd. Shngl: ☐ Brick: ☐ Stone: ☐ Block: ☐ Metal: ☐ Asbestos: ☐ Vinyl: ☐ Tar Ppr: ☐
Brick: ☐ Stone: ☐ Block: ☐ Poured or Stucco: ☐ Tile: ☐
Gable: ☐ Hipped: ☐ Flat: ☐ Mansard: ☐ Other:
Asphalt Shngl: ☐ Metal: ☐ Wood Shngl: ☐ Other:
Good: ☐ Fair: ☐ Alt: ☐ Vy Alt: ☐ Add., Major: ☐ Minor: ☐
1700-1799: ☐ 1800-1859: ☐ 1860-1910: ☐ 1910-1945: ☐
BUILDING 3 | or: | Note:
BUILDING 4 | or: | Note:

IL 622-0488

ILLINOIS RURAL SURVEY

County: McHenry | Site #: 4184 | Town:
¼: SE | Sec: 19 | TWP: 44N | Range: 9E
Street: 3604 Riverside | Street View: X
Industrial/Commercial Complex w/3 or more Bldgs.: ☐

FARMSTEAD ☐
House: ☐ 2 Houses: ☐ 1 Major Barn: ☐ 2 Mjr Barns: ☐ 3 Mjr Barns: ☐ Corn Cribs, 1: ☐, 2: ☐, 3+: ☐
Garage: ☐ Mach. Shed: ☐ Granary: ☐ Smokehouse: ☐ Summer Kitchen: ☐ Silo: ☐ Windmill: ☐
Grain Bins: ☐ Pump House: ☐ Hog Houses: ☐ Chicken Coop: ☐ Outhouses: ☐ Mobile Homes: ☐
Sheds, 1-3: ☐ 3+: ☐ Metal Bldgs: ☐ Comments:

FRAME# 34	Pres. Funct.:	Same ? ☐	w/1 BUILDING 2 w/
Residence: ☐ Outbuilding: ☐ Public: ☐ Commercial: ☐ Barn: ☐ Industrial: ☐ Structural: ☐ Religious: ☐			Original Function
Deteriorated: ☐ Abandoned: ☐ Lrg: ☐ Md: X Sml: ☐			Condition/Vacant/size
or:	Stories: X 1-½: ☐ 2: ☐ 2+: ☐		Building TYPE
Frame: X Masonry: ☐ Pole: ☐ Log: ☐ Other:			Structure
Clpbd: ☐ Weathrbd: ☐ Vert: ☐ Wd. Shngl: ☐ Brick: ☐ Stone: ☐ Block: ☐ Metal: X Asbestos: X Vinyl: ☐ Tar Ppr: ☐			Siding material
Brick: ☐ Stone: ☐ Block: X Poured or Stucco: ☐ Tile: ☐			Foundation
Gable: X Hipped: ☐ Flat: ☐ Mansard: ☐ Other:			Roof
Asphalt Shngl: X Metal: ☐ Wood Shngl: ☐ Other:			Roof Material
Good: ☐ Fair: X Alt: ☐ Vy Alt: ☐ Add., Major: X Minor: ☐			Integrity
1700-1799: ☐ 1800-1859: ☐ 1860-1910: ☐ 1910-1945: X			Period
Bibliography and further notes on Reverse			BUILDING 3
Surveyed by: Date:			BUILDING 4

FRAME# | Pres. Funct.: Same ? ☐
Residence: ☐ Outbuilding: ☐ Public: ☐ Commercial: ☐ Barn: ☐ Industrial: ☐ Structural: ☐ Religious: ☐
Deteriorated: ☐ Abandoned: ☐ Lrg: ☐ Md: ☐ Sml: ☐
or: | Stories: 1: ☐ 1-½: ☐ 2: ☐ 2+: ☐
Frame: ☐ Masonry: ☐ Pole: ☐ Log: ☐ Other:
Clpbd: ☐ Weathrbd: ☐ Vert: ☐ Wd. Shngl: ☐ Brick: ☐ Stone: ☐ Block: ☐ Metal: ☐ Asbestos: ☐ Vinyl: ☐ Tar Ppr: ☐
Brick: ☐ Stone: ☐ Block: ☐ Poured or Stucco: ☐ Tile: ☐
Gable: ☐ Hipped: ☐ Flat: ☐ Mansard: ☐ Other:
Asphalt Shngl: ☐ Metal: ☐ Wood Shngl: ☐ Other:
Good: ☐ Fair: ☐ Alt: ☐ Vy Alt: ☐ Add., Major: ☐ Minor: ☐
1700-1799: ☐ 1800-1859: ☐ 1860-1910: ☐ 1910-1945: ☐
BUILDING 3 | or: | Note:
BUILDING 4 | or: | Note:

IL 622-0488

ILLINOIS RURAL SURVEY

County: McHenry	Site #: 4185	Town:	
¼: SE	Sec: 19	TWP: 44N	Range: 9E
Street: 1604 S. Reish		Street View: ☒	

Industrial/Commercial Complex w/3 or more Bldgs.: ☐

FARMSTEAD ☐

House: ☒ 2 Houses: ☐ 1 Major Barn: ☐ 2 Mjr Barns: ☐ 3 Mjr Barns: ☐ Corn Cribs, 1: ☐, 2: ☐, 3+: ☐
Garage: ☐ Mach. Shed: ☐ Granary: ☐ Smokehouse: ☐ Summer Kitchen: ☐ Silo: ☐ Windmill: ☐
Grain Bins: ☐ Pump House: ☐ Hog Houses: ☐ Chicken Coop: ☐ Outhouse: ☐ Mobile Homes: ☐
Sheds, 1-3: ☐ 3+: ☐ Metal Bldgs: ☐ Comments:



FRAME# 35	Pres. Funct.: Res	Same ? ☒	w/ BUILDING 2 w/
Residence: ☒ Outbuilding: ☐ Public: ☐ Commercial: ☐ Barn: ☐ Industrial: ☐ Structural: ☐ Religious: ☐			Original Function
Deteriorated: ☐ Abandoned: ☐ Lrg: ☐ Md: ☒ Sml: ☐			Condition/Usefulness
1 0 9 or:	Stories, 1: ☒ 1-½: ☐ 2: ☐ 2+: ☐		Building TYPE
Frame: ☒ Masonry: ☐ Pole: ☐ Log: ☐ Other:			Structure
Clpbd: ☐ Weathrbd: ☐ Vert: ☐ Wd. Shngl: ☐ Brick: ☐ Stone: ☐ Block: ☐ Metal: ☐ Asbestos: ☒ Vinyl: ☐ Tar Ppr: ☐			Siding material
Brick: ☐ Stone: ☐ Block: ☒ Poured or Stucco: ☐ Tile: ☐			Foundation
Gable: ☒ Hipped: ☐ Flat: ☐ Mansard: ☐ Other:			Roof
Asphalt Shngl: ☒ Metal: ☐ Wood Shngl: ☐ Other:			Roof Material
Good: ☐ Fair: ☒ Altr: ☐ Vy Altd: ☐ Add., Major: ☒ Minor: ☐			Integrity
1700-1799: ☐ 1800-1859: ☐ 1860-1910: ☐ 1910-1945: ☒			Period
Bibliography and further notes on Reverse			BUILDING 3
Surveyed by: Date:			BUILDING 4

FRAME# 36	Pres. Funct.: Res	Same ? ☒	
Residence: ☒ Outbuilding: ☐ Public: ☐ Commercial: ☐ Barn: ☐ Industrial: ☐ Structural: ☐ Religious: ☐			
Deteriorated: ☐ Abandoned: ☐ Lrg: ☐ Md: ☐ Sml: ☒			
1 0 4 or:	Stories, 1: ☒ 1-½: ☐ 2: ☐ 2+: ☐		
Frame: ☒ Masonry: ☐ Pole: ☐ Log: ☐ Other:			
Clpbd: ☐ Weathrbd: ☐ Vert: ☐ Wd. Shngl: ☐ Brick: ☐ Stone: ☐ Block: ☐ Metal: ☐ Asbestos: ☒ Vinyl: ☐ Tar Ppr: ☐			
Brick: ☐ Stone: ☐ Block: ☒ Poured or Stucco: ☐ Tile: ☐			
Gable: ☒ Hipped: ☐ Flat: ☐ Mansard: ☐ Other:			
Asphalt Shngl: ☒ Metal: ☐ Wood Shngl: ☐ Other:			
Good: ☐ Fair: ☒ Altr: ☐ Vy Altd: ☐ Add., Major: ☐ Minor: ☐			
1700-1799: ☐ 1800-1859: ☐ 1860-1910: ☐ 1910-1945: ☒			
	or:	Note:	
	or:	Note:	

IL 422-0085



ILLINOIS RURAL SURVEY

County: McHenry | Site #: 4187 | Town:
Qtr: SE | Sec: 17 | TWP: 41N | Range: 9E
Street: 3618 Burton Tr. | Street View: ☒
Industrial/Commercial Complex w/3 or more Bldgs.: ☐

FARMSTEAD ☐
House: ☐ 2 Houses: ☐ 1 Major Barn: ☐ 2 Mjr Barns: ☐ 3 Mjr Barns: ☐ Corn Cribs, 1: ☐, 2: ☐, 3+: ☐
Garage: ☐ Mach. Shed: ☐ Granary: ☐ Smokehouse: ☐ Summer Kitchen: ☐ Silo: ☐ Windmill: ☐
Grain Bins: ☐ Pump House: ☐ Hog Houses: ☐ Chicken Coop: ☐ Outhouse: ☐ Mobile Homes: ☐
Sheds, 1-3: ☐ 3+: ☐ Metal Bldgs: ☐ Comments:



FRAME# 2	Pres. Funct.: Cottage	Same ☒	#1 BUILDING 2	FRAME#	Pres. Funct.:	Same ? ☐
Residence ☐ Outbuilding ☐ Public ☐ Commercial ☐ Barn ☐ Industrial ☐ Structural ☐ Religious ☐			Original Function	Residence ☐ Outbuilding ☐ Public ☐ Commercial ☐ Barn ☐ Industrial ☐ Structural ☐ Religious ☐		
Deteriorated: ☐ Abandoned: ☐ Lrg ☐ Mid ☒ Sml ☐			Condition/usefulness	Deteriorated: ☐ Abandoned: ☐ Lrg ☐ Mid ☐ Sm ☐		
1 1 1 7 or:	Stories: 1: ☒ 1-½: ☐ 2: ☐ 2+: ☐		Building TYPE	or:	Stories: 1: ☐ 1-½: ☐ 2: ☐ 2+: ☐	
Frame: ☐ Masonry: ☐ Pole: ☐ Log: ☐ Other:			Structure	Frame: ☐ Masonry: ☐ Pole: ☐ Log: ☐ Other:		
Clpbd: ☒ Weatherbd: ☐ Vert: ☐ Wd. Shngl: ☐ Brick: ☐ Stone: ☐ Block: ☐ Metal: ☐ Asbestos: ☐ Vinyl: ☐ Tar Ppr: ☐			Siding material	Clpbd: ☐ Weatherbd: ☐ Vert: ☐ Wd. Shngl: ☐ Brick: ☐ Stone: ☐ Block: ☐ Metal: ☐ Asbestos: ☐ Vinyl: ☐ Tar Ppr: ☐		
Brick: ☐ Stone: ☐ Block: ☐ Poured or Stucco: ☐ Tile: ☐			Foundation	Brick: ☐ Stone: ☐ Block: ☐ Poured or Stucco: ☐ Tile: ☐		
Gable: ☒ Hipped: ☐ Flat: ☐ Mansard: ☐ Other:			Roof	Gable: ☐ Hipped: ☐ Flat: ☐ Mansard: ☐ Other:		
Asphalt Shngl: ☒ Metal: ☐ Wood Shngl: ☐ Other:			Roof Material	Asphalt Shngl: ☐ Metal: ☐ Wood Shngl: ☐ Other:		
Good: ☒ Fair: ☐ Alt: ☐ Vy Alt: ☐ Add., Major: ☐ Minor: ☐			Integrity	Good: ☐ Fair: ☐ Alt: ☐ Vy Alt: ☐ Add., Major: ☐ Minor: ☐		
1700-1799: ☐ 1800-1859: ☐ 1860-1910: ☐ 1910-1945: ☒			Period	1700-1799: ☐ 1800-1859: ☐ 1860-1910: ☐ 1910-1945: ☐		
Bibliography and further notes on Reverse			BUILDING 3	or:	Note:	
Surveyed by:	Date:		BUILDING 4	or:	Note:	

IL 422-0406

ILLINOIS RURAL SURVEY

County: McHenry | Site #: 4188 | Town:
Qtr: SW | Sec: 19 | TWP: 41N | Range: 9E
Street: 3615 Burton Tr. | Street View: ☒
Industrial/Commercial Complex w/3 or more Bldgs.: ☐

FARMSTEAD ☐
House: ☒ 2 Houses: ☐ 1 Major Barn: ☐ 2 Mjr Barns: ☐ 3 Mjr Barns: ☐ Corn Cribs, 1: ☐, 2: ☐, 3+: ☐
Garage: ☒ Mach. Shed: ☐ Granary: ☐ Smokehouse: ☐ Summer Kitchen: ☐ Silo: ☐ Windmill: ☐
Grain Bins: ☐ Pump House: ☐ Hog Houses: ☐ Chicken Coop: ☐ Outhouse: ☐ Mobile Homes: ☐
Sheds, 1-3: ☐ 3+: ☐ Metal Bldgs: ☐ Comments:



FRAME# 3	Pres. Funct.: Cottage	Same ☒	#1 BUILDING 2	FRAME#	Pres. Funct.:	Same ? ☐
Residence ☐ Outbuilding ☐ Public ☐ Commercial ☐ Barn ☐ Industrial ☐ Structural ☐ Religious ☐			Original Function	Residence ☐ Outbuilding ☐ Public ☐ Commercial ☐ Barn ☐ Industrial ☐ Structural ☐ Religious ☐		
Deteriorated: ☐ Abandoned: ☐ Lrg ☐ Mid ☒ Sml ☐			Condition/usefulness	Deteriorated: ☐ Abandoned: ☐ Lrg ☐ Mid ☐ Sm ☐		
1 1 1 1 1 or	Stories: 1: ☒ 1-½: ☐ 2: ☐ 2+: ☐		Building TYPE	or:	Stories: 1: ☐ 1-½: ☐ 2: ☐ 2+: ☐	
Frame: ☒ Masonry: ☐ Pole: ☐ Log: ☐ Other:			Structure	Frame: ☐ Masonry: ☐ Pole: ☐ Log: ☐ Other:		
Clpbd: ☐ Weatherbd: ☐ Vert: ☐ Wd. Shngl: ☐ Brick: ☐ Stone: ☐ Block: ☐ Metal: ☒ Asbestos: ☐ Vinyl: ☐ Tar Ppr: ☐			Siding material	Clpbd: ☐ Weatherbd: ☐ Vert: ☐ Wd. Shngl: ☐ Brick: ☐ Stone: ☐ Block: ☐ Metal: ☐ Asbestos: ☐ Vinyl: ☐ Tar Ppr: ☐		
Brick: ☐ Stone: ☐ Block: ☒ Poured or Stucco: ☒ Tile: ☐			Foundation	Brick: ☐ Stone: ☐ Block: ☐ Poured or Stucco: ☐ Tile: ☐		
Gable: ☒ Hipped: ☐ Flat: ☐ Mansard: ☐ Other:			Roof	Gable: ☐ Hipped: ☐ Flat: ☐ Mansard: ☐ Other:		
Asphalt Shngl: ☒ Metal: ☐ Wood Shngl: ☐ Other:			Roof Material	Asphalt Shngl: ☐ Metal: ☐ Wood Shngl: ☐ Other:		
Good: ☐ Fair: ☒ Alt: ☐ Vy Alt: ☐ Add., Major: ☒ Minor: ☐			Integrity	Good: ☐ Fair: ☐ Alt: ☐ Vy Alt: ☐ Add., Major: ☐ Minor: ☐		
1700-1799: ☐ 1800-1859: ☐ 1860-1910: ☐ 1910-1945: ☒			Period	1700-1799: ☐ 1800-1859: ☐ 1860-1910: ☐ 1910-1945: ☐		
Bibliography and further notes on Reverse			BUILDING 3	or:	Note:	
Surveyed by:	Date:		BUILDING 4	or:	Note:	

IL 422-0406

ILLINOIS RURAL SURVEY

County: McHenry | Site #: 4189 | Town:
¼: SW | Sec: 19 | TWP: 45N | Range: 9E
Street: 3817 McCABE | Street View: ☒
Industrial/Commercial Complex w/3 or more Bldgs.: ☐

FARMSTEAD ☐
House: ☒ 2 Houses: ☐ 1 Major Barn: ☐ 2 Mjr Barns: ☐ 3 Mjr Barns: ☐ Corn Cribs, 1: ☐, 2: ☐, 3+: ☐
Garage: ☒ Mach. Shed: ☐ Granary: ☐ Smokehouse: ☐ Summer Kitchen: ☐ Silo: ☐ Windmill: ☐
Grain Bins: ☐ Pump House: ☐ Hog Houses: ☐ Chicken Coop: ☐ Outhouse: ☐ Mobile Homes: ☐
Sheds, 1-3: ☐ 3+: ☐ Metal Bldgs: ☐ Comments:



FRAME# 4	Pres. Funct.: Cottage	Same ? ☒	
Residence: ☒ Outbuilding: ☐ Public: ☐ Commercial: ☐ Barn: ☐ Industrial: ☐ Structural: ☐ Religious: ☐			
Deteriorated: ☐ Abandoned: ☐ Lrg: ☐ Md: ☒ Sml: ☐			
☐☐☐☐ or:	Stories: 1: ☒ 1-½: ☐ 2: ☐ 2+: ☐		
Frame: ☒ Masonry: ☐ Pole: ☐ Log: ☐ Other:			
Clpbd: ☒ Weatherbd: ☐ Vert: ☐ Wd. Shngl: ☐ Brick: ☐ Stone: ☐ Block: ☐ Metal: ☐ Asbestos: ☐ Vinyl: ☐ Tar Ppr: ☐			
Brick: ☐ Stone: ☐ Block: ☒ Poured or Stucco: ☐ Tile: ☐			
Gable: ☒ Hipped: ☐ Flat: ☐ Mansard: ☐ Other:			
Asphalt Shngl: ☒ Metal: ☐ Wood Shngl: ☐ Other:			
Good: ☐ Fair: ☒ Alt: ☐ Vy Alt: ☐ Add., Major: ☒ Minor: ☐			
1700-1799: ☐ 1800-1859: ☐ 1860-1910: ☐ 1910-1945: ☒			
Bibliography and further notes on Reverse			
Surveyed by: _____ Date: _____			

#1 BUILDING 2 #	FRAME#	Pres. Funct.: _____ Same ? ☐
Original Function	Residence: ☐ Outbuilding: ☐ Public: ☐ Commercial: ☐ Barn: ☐ Industrial: ☐ Structural: ☐ Religious: ☐	
Condition/use/ruins	Deteriorated: ☐ Abandoned: ☐ Lrg: ☐ Md: ☐ Sm: ☐	
Building TYPE	or:	Stories: 1: ☐ 1-½: ☐ 2: ☐ 2+: ☐
Structure	Frame: ☐ Masonry: ☐ Pole: ☐ Log: ☐ Other:	
Siding material	Clpbd: ☐ Weatherbd: ☐ Vert: ☐ Wd. Shngl: ☐ Brick: ☐ Stone: ☐ Block: ☐ Metal: ☐ Asbestos: ☐ Vinyl: ☐ Tar Ppr: ☐	
Foundation	Brick: ☐ Stone: ☐ Block: ☐ Poured or Stucco: ☐ Tile: ☐	
Roof	Gable: ☐ Hipped: ☐ Flat: ☐ Mansard: ☐ Other:	
Roof Material	Asphalt Shngl: ☐ Metal: ☐ Wood Shngl: ☐ Other:	
Integrity	Good: ☐ Fair: ☐ Alt: ☐ Vy Alt: ☐ Add., Major: ☐ Minor: ☐	
Period	1700-1799: ☐ 1800-1859: ☐ 1860-1910: ☐ 1910-1945: ☐	
BUILDING 3	or:	Note:
BUILDING 4	or:	Note:

IL 423-0403

ILLINOIS RURAL SURVEY

County: McHenry | Site #: 4190 | Town:
¼: SE | Sec: 19 | TWP: 45N | Range: 9E
Street: 3819 Burton TR | Street View: ☒
Industrial/Commercial Complex w/3 or more Bldgs.: ☐

FARMSTEAD ☐
House: ☒ 2 Houses: ☐ 1 Major Barn: ☐ 2 Mjr Barns: ☐ 3 Mjr Barns: ☐ Corn Cribs, 1: ☐, 2: ☐, 3+: ☐
Garage: ☐ Mach. Shed: ☐ Granary: ☐ Smokehouse: ☐ Summer Kitchen: ☐ Silo: ☐ Windmill: ☐
Grain Bins: ☐ Pump House: ☐ Hog Houses: ☐ Chicken Coop: ☐ Outhouse: ☐ Mobile Homes: ☐
Sheds, 1-3: ☐ 3+: ☐ Metal Bldgs: ☐ Comments:



FRAME# 5	Pres. Funct.: Cottage	Same ? ☒	
Residence: ☒ Outbuilding: ☐ Public: ☐ Commercial: ☐ Barn: ☐ Industrial: ☐ Structural: ☐ Religious: ☐			
Deteriorated: ☐ Abandoned: ☐ Lrg: ☐ Md: ☒ Sml: ☐			
☐☐☐☐ or:	Stories: 1: ☒ 1-½: ☒ 2: ☐ 2+: ☐		
Frame: ☒ Masonry: ☐ Pole: ☐ Log: ☐ Other:			
Clpbd: ☐ Weatherbd: ☐ Vert: ☐ Wd. Shngl: ☐ Brick: ☐ Stone: ☐ Block: ☐ Metal: ☐ Asbestos: ☒ Vinyl: ☐ Tar Ppr: ☐			
Brick: ☐ Stone: ☐ Block: ☐ Poured or Stucco: ☐ Tile: ☐			
Gable: ☐ Hipped: ☒ Flat: ☐ Mansard: ☐ Other:			
Asphalt Shngl: ☒ Metal: ☐ Wood Shngl: ☐ Other:			
Good: ☐ Fair: ☒ Alt: ☐ Vy Alt: ☐ Add., Major: ☐ Minor: ☐			
1700-1799: ☐ 1800-1859: ☐ 1860-1910: ☐ 1910-1945: ☒			
Bibliography and further notes on Reverse			
Surveyed by: _____ Date: _____			

#1 BUILDING 2 #	FRAME#	Pres. Funct.: _____ Same ? ☐
Original Function	Residence: ☐ Outbuilding: ☐ Public: ☐ Commercial: ☐ Barn: ☐ Industrial: ☐ Structural: ☐ Religious: ☐	
Condition/use/ruins	Deteriorated: ☐ Abandoned: ☐ Lrg: ☐ Md: ☐ Sm: ☐	
Building TYPE	or:	Stories: 1: ☐ 1-½: ☐ 2: ☐ 2+: ☐
Structure	Frame: ☐ Masonry: ☐ Pole: ☐ Log: ☐ Other:	
Siding material	Clpbd: ☐ Weatherbd: ☐ Vert: ☐ Wd. Shngl: ☐ Brick: ☐ Stone: ☐ Block: ☐ Metal: ☐ Asbestos: ☐ Vinyl: ☐ Tar Ppr: ☐	
Foundation	Brick: ☐ Stone: ☐ Block: ☐ Poured or Stucco: ☐ Tile: ☐	
Roof	Gable: ☐ Hipped: ☐ Flat: ☐ Mansard: ☐ Other:	
Roof Material	Asphalt Shngl: ☐ Metal: ☐ Wood Shngl: ☐ Other:	
Integrity	Good: ☐ Fair: ☐ Alt: ☐ Vy Alt: ☐ Add., Major: ☐ Minor: ☐	
Period	1700-1799: ☐ 1800-1859: ☐ 1860-1910: ☐ 1910-1945: ☐	
BUILDING 3	or:	Note:
BUILDING 4	or:	Note:

IL 423-0403

ILLINOIS RURAL SURVEY

County: McHenry | Site #: 4191 | Town:

¼: SE | Sec: 10 | TWP: 44N | Range: 9E

Street: 3817 Burton Ln | Street View: ☐ ✓

Industrial/Commercial Complex w/3 or more Bldgs.: ☐

FARMSTEAD ☐

House: ✓ 2 Houses: ☐ 1 Major Barn: ☐ 2 Mjr Barns: ☐ 3 Mjr Barns: ☐ Corn Cribs, 1: ☐, 2: ☐, 3+: ☐

Garage: ☐ Mach. Shed: ☐ Granary: ☐ Smokehouse: ☐ Summer Kitchen: ☐ Silo: ☐ Windmill: ☐

Grain Bins: ☐ Pump House: ☐ Hog Houses: ☐ Chicken Coop: ☐ Outhouse: ☐ Mobile Homes: ☐

Shads, 1-3: ☐ 3+: ☐ Metal Bldgs: ☐ Comments:



FRAME# 6	Pres. Funct.: Res	Same ? ✓	#1 BUILDING 2+
Residence: ✓ Outbuilding: ☐ Public: ☐ Commercial: ☐ Barn: ☐ Industrial: ☐ Structural: ☐ Religious: ☐			Original Function
Deteriorated: ☐ Abandoned: ✓ Lrg: ☐ Mid: ✓ Sml: ☐			Condition/use/size
or:	Stories: 1: ☐ 1-½: ☐ 2: ✓ 2+: ☐		Building TYPE
Frame: ✓ Masonry: ☐ Pole: ☐ Log: ☐ Other:			Structure
Clpbd: ☐ Weathrbd: ☐ Vert: ☐ Wd. Shngl: ☐ Brick: ☐ Stone: ☐ Block: ☐ Metal: ✓ Asbestos: ✓ Vinyl: ☐ Tar Ppr: ☐			Siding material
Brick: ☐ Stone: ☐ Block: ☐ Poured or Stucco: ☐ Tile: ☐			Foundation
Gable: ✓ Hipped: ☐ Flat: ☐ Mansard: ☐ Other:			Roof
Asphalt Shngl: ☐ Metal: ☐ Wood Shngl: ☐ Other: Tar Paper			Roof Material
Good: ☐ Fair: ☐ Alt: ☐ Vy Alt: ✓ Add., Major: ✓ Minor: ☐			Integrity
1700-1799: ☐ 1800-1859: ☐ 1860-1910: ☐ 1910-1945: ✓			Period
Bibliography and further notes on Reverse			BUILDING 3
Surveyed by: Date:			BUILDING 4

FRAME# | Pres. Funct.: | Same ? ☐

Residence: ☐ Outbuilding: ☐ Public: ☐ Commercial: ☐ Barn: ☐ Industrial: ☐ Structural: ☐ Religious: ☐

Deteriorated: ☐ Abandoned: ☐ Lrg: ☐ Mid: ☐ Sml: ☐

or: | Stories: 1: ☐ 1-½: ☐ 2: ☐ 2+: ☐

Frame: ☐ Masonry: ☐ Pole: ☐ Log: ☐ Other:

Clpbd: ☐ Weathrbd: ☐ Vert: ☐ Wd. Shngl: ☐ Brick: ☐ Stone: ☐ Block: ☐ Metal: ☐ Asbestos: ☐ Vinyl: ☐ Tar Ppr: ☐

Brick: ☐ Stone: ☐ Block: ☐ Poured or Stucco: ☐ Tile: ☐

Gable: ☐ Hipped: ☐ Flat: ☐ Mansard: ☐ Other:

Asphalt Shngl: ☐ Metal: ☐ Wood Shngl: ☐ Other:

Good: ☐ Fair: ☐ Alt: ☐ Vy Alt: ☐ Add., Major: ☐ Minor: ☐

1700-1799: ☐ 1800-1859: ☐ 1860-1910: ☐ 1910-1945: ☐

Bibliography and further notes on Reverse

Surveyed by: Date:

IL 422-0400

ILLINOIS RURAL SURVEY

County: McHenry | Site #: 4192 | Town:

¼: SE | Sec: 10 | TWP: 44N | Range: 9E

Street: 3802 Burton Ln | Street View: ☐ ✓

Industrial/Commercial Complex w/3 or more Bldgs.: ☐

FARMSTEAD ☐

House: ✓ 2 Houses: ☐ 1 Major Barn: ☐ 2 Mjr Barns: ☐ 3 Mjr Barns: ☐ Corn Cribs, 1: ☐, 2: ☐, 3+: ☐

Garage: ☐ Mach. Shed: ☐ Granary: ☐ Smokehouse: ☐ Summer Kitchen: ☐ Silo: ☐ Windmill: ☐

Grain Bins: ☐ Pump House: ☐ Hog Houses: ☐ Chicken Coop: ☐ Outhouse: ☐ Mobile Homes: ☐

Shads, 1-3: ☐ 3+: ☐ Metal Bldgs: ☐ Comments:



FRAME# 7	Pres. Funct.: Cottage	Same ? ✓	#1 BUILDING 2+
Residence: ☐ Outbuilding: ☐ Public: ☐ Commercial: ☐ Barn: ☐ Industrial: ☐ Structural: ☐ Religious: ☐			Original Function
Deteriorated: ☐ Abandoned: ☐ Lrg: ☐ Mid: ☐ Sml: ✓			Condition/use/size
or:	Stories: 1: ✓ 1-½: ☐ 2: ☐ 2+: ☐		Building TYPE
Frame: ✓ Masonry: ☐ Pole: ☐ Log: ☐ Other:			Structure
Clpbd: ☐ Weathrbd: ☐ Vert: ☐ Wd. Shngl: ☐ Brick: ☐ Stone: ☐ Block: ☐ Metal: ✓ Asbestos: ☐ Vinyl: ☐ Tar Ppr: ☐			Siding material
Brick: ☐ Stone: ☐ Block: ✓ Poured or Stucco: ☐ Tile: ☐			Foundation
Gable: ✓ Hipped: ☐ Flat: ☐ Mansard: ☐ Other:			Roof
Asphalt Shngl: ✓ Metal: ☐ Wood Shngl: ☐ Other:			Roof Material
Good: ☐ Fair: ✓ Alt: ☐ Vy Alt: ☐ Add., Major: ☐ Minor: ☐			Integrity
1700-1799: ☐ 1800-1859: ☐ 1860-1910: ☐ 1910-1945: ✓			Period
Bibliography and further notes on Reverse			BUILDING 3
Surveyed by: Date:			BUILDING 4

FRAME# | Pres. Funct.: | Same ? ☐

Residence: ☐ Outbuilding: ☐ Public: ☐ Commercial: ☐ Barn: ☐ Industrial: ☐ Structural: ☐ Religious: ☐

Deteriorated: ☐ Abandoned: ☐ Lrg: ☐ Mid: ☐ Sml: ☐

or: | Stories: 1: ☐ 1-½: ☐ 2: ☐ 2+: ☐

Frame: ☐ Masonry: ☐ Pole: ☐ Log: ☐ Other:

Clpbd: ☐ Weathrbd: ☐ Vert: ☐ Wd. Shngl: ☐ Brick: ☐ Stone: ☐ Block: ☐ Metal: ☐ Asbestos: ☐ Vinyl: ☐ Tar Ppr: ☐

Brick: ☐ Stone: ☐ Block: ☐ Poured or Stucco: ☐ Tile: ☐

Gable: ☐ Hipped: ☐ Flat: ☐ Mansard: ☐ Other:

Asphalt Shngl: ☐ Metal: ☐ Wood Shngl: ☐ Other:

Good: ☐ Fair: ☐ Alt: ☐ Vy Alt: ☐ Add., Major: ☐ Minor: ☐

1700-1799: ☐ 1800-1859: ☐ 1860-1910: ☐ 1910-1945: ☐

Bibliography and further notes on Reverse

Surveyed by: Date:

IL 422-0400

ILLINOIS RURAL SURVEY

County: McHenry | Site #: 4193 | Town:
¼: SE | Sec: 19 | TWP: 44N | Range: 9E
Street: Tulip @ Burton | Street View: ✓
Industrial/Commercial Complex w/3 or more Bldgs.: ☐

FARMSTEAD ☐
House: ☐ 2 Houses: ☐ 1 Major Barn: ☐ 2 Mjr Barns: ☐ 3 Mjr Barns: ☐ Corn Cribs, 1: ☐, 2: ☐, 3+: ☐
Garage: ☐ Mach. Shed: ☐ Granary: ☐ Smokehouse: ☐ Summer Kitchen: ☐ Silo: ☐ Windmill: ☐
Grain Bins: ☐ Pump House: ☐ Hog Houses: ☐ Chicken Coop: ☐ Outhouse: ☐ Mobile Homes: ☐
Sheds, 1-3: ☐ 3+: ☐ Metal Bldgs: ☐ Comments:



FRAME# 8 | Pres. Funct.: Cottage | Same ☒

Residence: ☒ Outbuilding: ☐ Public: ☐ Commercial: ☐ Barn: ☐ Industrial: ☐ Structural: ☐ Religious: ☐	#1 BUILDING 2	FRAME#	Pres. Funct.: Same ? ☐
Deteriorated: ☒ Abandoned: ☐ Lrg: ☐ Mid: ☐ Sml: ☒	Original Function	Residence: ☐ Outbuilding: ☐ Public: ☐ Commercial: ☐ Barn: ☐ Industrial: ☐ Structural: ☐ Religious: ☐	
1 1 1 1 or: Stories: 1: ☒ 1-½: ☐ 2: ☐ 2+: ☐	Condition/usefulness	Deteriorated: ☐ Abandoned: ☐ Lrg: ☐ Mid: ☐ Sml: ☐	
Frame: ☒ Masonry: ☐ Pole: ☐ Log: ☐ Other:	Building TYPE	or Stories: 1: ☐ 1-½: ☐ 2: ☐ 2+: ☐	
Clpbd: ☒ Weatherbd: ☐ Vert: ☐ Wd. Shngl: ☐ Brick: ☐ Stone: ☐ Block: ☐ Metal: ☐ Asbestos: ☐ Vinyl: ☐ Tar Ppr: ☐	Structure	Frame: ☐ Masonry: ☐ Pole: ☐ Log: ☐ Other:	
Brick: ☐ Stone: ☐ Block: ☐ Poured or Stucco: ☐ Tile: ☐ Shiks	Siding material	Clpbd: ☐ Weatherbd: ☐ Vert: ☐ Wd. Shngl: ☐ Brick: ☐ Stone: ☐ Block: ☐ Metal: ☐ Asbestos: ☐ Vinyl: ☐ Tar Ppr: ☐	
Gable: ☒ Hipped: ☐ Flat: ☐ Mansard: ☐ Other:	Foundation	Brick: ☐ Stone: ☐ Block: ☐ Poured or Stucco: ☐ Tile: ☐	
Asphalt Shngl: ☒ Metal: ☐ Wood Shngl: ☐ Other:	Roof	Gable: ☐ Hipped: ☐ Flat: ☐ Mansard: ☐ Other:	
Good: ☒ Fair: ☐ Altr: ☐ Vy Altd: ☐ Add., Major: ☐ Minor: ☒	Roof Material	Asphalt Shngl: ☐ Metal: ☐ Wood Shngl: ☐ Other:	
1700-1799: ☐ 1800-1859: ☐ 1860-1910: ☐ 1910-1945: ☒	Integrity	Good: ☐ Fair: ☐ Altr: ☐ Vy Altd: ☐ Add., Major: ☐ Minor: ☐	
Bibliography and further notes on Reverse	Period	1700-1799: ☐ 1800-1859: ☐ 1860-1910: ☐ 1910-1945: ☐	
Surveyed by: Date:	BUILDING 3	or: Note:	
	BUILDING 4	or: Note:	

IL 422-0466

ILLINOIS RURAL SURVEY

County: McHenry | Site #: 4186 | Town:
¼: SE | Sec: 19 | TWP: 44N | Range: 9E
Street: 36620 Burton Tr. | Street View: ✓
Industrial/Commercial Complex w/3 or more Bldgs.: ☐

FARMSTEAD ☐
House: ☐ 2 Houses: ☐ 1 Major Barn: ☐ 2 Mjr Barns: ☐ 3 Mjr Barns: ☐ Corn Cribs, 1: ☐, 2: ☐, 3+: ☐
Garage: ☐ Mach. Shed: ☐ Granary: ☐ Smokehouse: ☐ Summer Kitchen: ☐ Silo: ☐ Windmill: ☐
Grain Bins: ☐ Pump House: ☐ Hog Houses: ☐ Chicken Coop: ☐ Outhouse: ☐ Mobile Homes: ☐
Sheds, 1-3: ☐ 3+: ☐ Metal Bldgs: ☐ Comments:

FRAME# 1 | Pres. Funct.: Cottage | Same ☒

Residence: ☒ Outbuilding: ☐ Public: ☐ Commercial: ☐ Barn: ☐ Industrial: ☐ Structural: ☐ Religious: ☐	#1 BUILDING 2	FRAME#	Pres. Funct.: Same ? ☐
Deteriorated: ☐ Abandoned: ☐ Lrg: ☐ Mid: ☒ Sml: ☐	Original Function	Residence: ☐ Outbuilding: ☐ Public: ☐ Commercial: ☐ Barn: ☐ Industrial: ☐ Structural: ☐ Religious: ☐	
1 1 1 1 or: Stories: 1: ☐ 1-½: ☒ 2: ☐ 2+: ☐	Condition/usefulness	Deteriorated: ☐ Abandoned: ☐ Lrg: ☐ Mid: ☐ Sml: ☐	
Frame: ☒ Masonry: ☐ Pole: ☐ Log: ☐ Other:	Building TYPE	or Stories: 1: ☐ 1-½: ☐ 2: ☐ 2+: ☐	
Clpbd: ☐ Weatherbd: ☐ Vert: ☐ Wd. Shngl: ☐ Brick: ☐ Stone: ☐ Block: ☐ Metal: ☐ Asbestos: ☒ Vinyl: ☐ Tar Ppr: ☐	Structure	Frame: ☐ Masonry: ☐ Pole: ☐ Log: ☐ Other:	
Brick: ☐ Stone: ☐ Block: ☐ Poured or Stucco: ☐ Tile: ☐	Siding material	Clpbd: ☐ Weatherbd: ☐ Vert: ☐ Wd. Shngl: ☐ Brick: ☐ Stone: ☐ Block: ☐ Metal: ☐ Asbestos: ☐ Vinyl: ☐ Tar Ppr: ☐	
Gable: ☒ Hipped: ☐ Flat: ☐ Mansard: ☐ Other:	Foundation	Brick: ☐ Stone: ☐ Block: ☐ Poured or Stucco: ☐ Tile: ☐	
Asphalt Shngl: ☒ Metal: ☐ Wood Shngl: ☐ Other:	Roof	Gable: ☐ Hipped: ☐ Flat: ☐ Mansard: ☐ Other:	
Good: ☐ Fair: ☒ Altr: ☐ Vy Altd: ☐ Add., Major: ☐ Minor: ☐	Roof Material	Asphalt Shngl: ☐ Metal: ☐ Wood Shngl: ☐ Other:	
1700-1799: ☐ 1800-1859: ☐ 1860-1910: ☐ 1910-1945: ☒	Integrity	Good: ☐ Fair: ☐ Altr: ☐ Vy Altd: ☐ Add., Major: ☐ Minor: ☐	
Bibliography and further notes on Reverse	Period	1700-1799: ☐ 1800-1859: ☐ 1860-1910: ☐ 1910-1945: ☐	
Surveyed by: Date:	BUILDING 3	or: Note:	
	BUILDING 4	or: Note:	

IL 422-0466

ILLINOIS RURAL SURVEY

County: McHenry | Site #: 4194 | Town:
¼: NE | Sec: 30 | TWP: 44 N | Range: 9E
Street: Sherman rd Fox River | Street View: ☒ 4240 Riverside
Industrial/Commercial Complex w/3 or more Bldgs.: ☐

FARMSTEAD ☐
House: ☐ 2 Houses: ☒ 1 Major Barn: ☐ 2 Mjr Barns: ☐ 3 Mjr Barns: ☐ Corn Cribs, 1 ☐, 2 ☐, 3+ ☐
Garage: ☐ Mach. Shed: ☐ Granary: ☐ Smokehouse: ☐ Summer Kitchen: ☐ Silo: ☐ Windmill: ☐
Grain Bins: ☐ Pump House: ☐ Hog Houses: ☐ Chicken Coop: ☐ Outhouse: ☐ Mobile Homes: ☐
Sheds, 1-3: ☐ 3+: ☐ Metal Bldgs: ☐ Comments:



FRAME # 89	Pres. Funct.: Cottage	Same ? ☒	w/ BUILDING 2 ☒ FRAME # 10 Pres. Funct.: Cottage Same ? ☐
Residence: ☒ Outbuilding: ☐ Public: ☐ Commercial: ☐ Barn: ☐ Industrial: ☐ Structural: ☐ Religious: ☐			Original Function: Residence: ☒ Outbuilding: ☐ Public: ☐ Commercial: ☐ Barn: ☐ Industrial: ☐ Structural: ☐ Religious: ☐
Deteriorated: ☐ Abandoned: ☐ Lrg: ☐ Mid: ☐ Sml: ☒			Condition/Use/Size: Deteriorated: ☐ Abandoned: ☐ Lrg: ☐ Mid: ☐ Sml: ☒
1 1 1 1 or:	Stories: 1: ☒ 1-½: ☐ 2: ☐ 2+: ☐		Building TYPE: 1 1 1 1 or: Stories: 1: ☒ 1-½: ☐ 2: ☐ 2+: ☐
Frame: ☒ Masonry: ☐ Pole: ☐ Log: ☐ Other:			Structure: Frame: ☒ Masonry: ☐ Pole: ☐ Log: ☐ Other:
Clpbd: ☒ Weatherbd: ☐ Vert: ☐ Wd. Shngl: ☐ Brick: ☐ Stone: ☐ Block: ☐ Metal: ☒ Asbestos: ☐ Vinyl: ☐ Tar Ppr: ☐			Siding material: Clpbd: ☐ Weatherbd: ☒ Vert: ☐ Wd. Shngl: ☐ Brick: ☐ Stone: ☐ Block: ☐ Metal: ☐ Asbestos: ☐ Vinyl: ☐ Tar Ppr: ☐
Brick: ☐ Stone: ☐ Block: ☒ Pounrd or Stucco: ☐ Tile: ☐ Block stilts			Foundation: Brick: ☐ Stone: ☐ Block: ☐ Pounrd or Stucco: ☐ Tile: ☐ Block stilts
Gable: ☒ Hipped: ☐ Flat: ☐ Mansard: ☐ Other:			Roof: Gable: ☒ Hipped: ☐ Flat: ☐ Mansard: ☐ Other:
Asphalt Shngl: ☒ Metal: ☐ Wood Shngl: ☐ Other:			Roof Material: Asphalt Shngl: ☒ Metal: ☐ Wood Shngl: ☐ Other:
Good: ☐ Fair: ☒ Alt: ☐ Vy Alt: ☐ Add., Major: ☐ Minor: ☐			Integrity: Good: ☒ Fair: ☐ Alt: ☐ Vy Alt: ☐ Add., Major: ☐ Minor: ☐
1700-1799: ☐ 1800-1859: ☐ 1860-1910: ☐ 1910-1945: ☒			Period: 1700-1799: ☐ 1800-1859: ☐ 1860-1910: ☐ 1910-1945: ☒
Bibliography and further notes on Reverse			BUILDING 3: or Note:
Surveyed by: Date:			BUILDING 4: or Note:

IL 422-0405

ILLINOIS RURAL SURVEY

County: McHenry | Site #: 4195 | Town:
¼: NE | Sec: 30 | TWP: 44N | Range: 9E
Street: 1326 Sherman | Street View: ☒
Industrial/Commercial Complex w/3 or more Bldgs.: ☐

FARMSTEAD ☐
House: ☐ 2 Houses: ☐ 1 Major Barn: ☐ 2 Mjr Barns: ☐ 3 Mjr Barns: ☐ Corn Cribs, 1 ☐, 2: ☐, 3+ ☐
Garage: ☐ Mach. Shed: ☐ Granary: ☐ Smokehouse: ☐ Summer Kitchen: ☐ Silo: ☐ Windmill: ☐
Grain Bins: ☐ Pump House: ☐ Hog Houses: ☐ Chicken Coop: ☐ Outhouse: ☐ Mobile Homes: ☐
Sheds, 1-3: ☐ 3+: ☐ Metal Bldgs: ☐ Comments:



FRAME # 11	Pres. Funct.: Cottage	Same ? ☒	w/ BUILDING 2 ☒ FRAME # Pres. Funct.: Same ? ☐
Residence: ☒ Outbuilding: ☐ Public: ☐ Commercial: ☐ Barn: ☐ Industrial: ☐ Structural: ☐ Religious: ☐			Original Function: Residence: ☐ Outbuilding: ☐ Public: ☐ Commercial: ☐ Barn: ☐ Industrial: ☐ Structural: ☐ Religious: ☐
Deteriorated: ☐ Abandoned: ☐ Lrg: ☐ Mid: ☒ Sml: ☐			Condition/Use/Size: Deteriorated: ☐ Abandoned: ☐ Lrg: ☐ Mid: ☐ Sml: ☐
1 1 1 1 or:	Stories: 1: ☒ 1-½: ☐ 2: ☐ 2+: ☐		Building TYPE: or: Stories: 1: ☐ 1-½: ☐ 2: ☐ 2+: ☐
Frame: ☒ Masonry: ☐ Pole: ☐ Log: ☐ Other:			Structure: Frame: ☐ Masonry: ☐ Pole: ☐ Log: ☐ Other:
Clpbd: ☒ Weatherbd: ☐ Vert: ☐ Wd. Shngl: ☐ Brick: ☐ Stone: ☐ Block: ☐ Metal: ☐ Asbestos: ☐ Vinyl: ☐ Tar Ppr: ☐			Siding material: Clpbd: ☐ Weatherbd: ☐ Vert: ☐ Wd. Shngl: ☐ Brick: ☐ Stone: ☐ Block: ☐ Metal: ☐ Asbestos: ☐ Vinyl: ☐ Tar Ppr: ☐
Brick: ☐ Stone: ☐ Block: ☒ Pounrd or Stucco: ☐ Tile: ☐			Foundation: Brick: ☐ Stone: ☐ Block: ☐ Pounrd or Stucco: ☐ Tile: ☐
Gable: ☒ Hipped: ☐ Flat: ☐ Mansard: ☐ Other:			Roof: Gable: ☐ Hipped: ☐ Flat: ☐ Mansard: ☐ Other:
Asphalt Shngl: ☒ Metal: ☐ Wood Shngl: ☐ Other:			Roof Material: Asphalt Shngl: ☐ Metal: ☐ Wood Shngl: ☐ Other:
Good: ☐ Fair: ☒ Alt: ☐ Vy Alt: ☐ Add., Major: ☒ Minor: ☐			Integrity: Good: ☐ Fair: ☐ Alt: ☐ Vy Alt: ☐ Add., Major: ☐ Minor: ☐
1700-1799: ☐ 1800-1859: ☐ 1860-1910: ☐ 1910-1945: ☒			Period: 1700-1799: ☐ 1800-1859: ☐ 1860-1910: ☐ 1910-1945: ☐
Bibliography and further notes on Reverse			BUILDING 3: or Note:
Surveyed by: Date:			BUILDING 4: or Note:

IL 422-0405



ILLINOIS RURAL SURVEY

County: McHenry | Site #: 4196 | Town:
¼: NE | Sec: 30 | TWP: 44N | Range: 9E
Street: 4236 Riverside | Street View: ✓

Industrial/Commercial Complex w/3 or more Bldgs.: ☐

FARMSTEAD ☐

Houses: ✓ 2 Houses: ☐ 1 Major Barn: ☐ 2 Mj Barns: ☐ 3 Mj Barns: ☐ Corn Cribs, 1 ☐, 2 ☐, 3+ ☐
Garage: ✓ Mach. Shed: ☐ Granary: ☐ Smokehouse: ☐ Summer Kitchen: ☐ Silo: ☐ Windmill: ☐
Grain Bins: ☐ Pump House: ☐ Hog Houses: ☐ Chicken Coop: ☐ Outhouse: ✓ Mobile Homes: ☐
Sheds, 1-3: ☐ 3+: ☐ Metal Bldgs: ☐ Comments:



FRAME (additional photos on back)

FRAME# 12	Pres. Funct.: Cottage	Same ? ☐	#1 BUILDING 2#	FRAME#	Pres. Funct.:	Same ? ☐
Residence: ☐ Outbuilding: ☐ Public: ☐ Commercial: ☐ Barn: ☐ Industrial: ☐ Structural: ☐ Religious: ☐			Original Function	Residence: ☐ Outbuilding: ☐ Public: ☐ Commercial: ☐ Barn: ☐ Industrial: ☐ Structural: ☐ Religious: ☐		
Deteriorated: ☐ Abandoned: ☐ Lrg: ☐ Md: ✓ Sml: ☐			Condition/Use/Size	Deteriorated: ☐ Abandoned: ☐ Lrg: ☐ Md: ☐ Sm: ☐		
or:	Stories: 1: ☐ 1-½: ✓ 2: ☐ 2+: ☐		Building TYPE	or:	Stories: 1: ☐ 1-½: ☐ 2: ☐ 2+: ☐	
Frame: ✓ Masonry: ☐ Pole: ☐ Log: ☐ Other:			Structure	Frame: ☐ Masonry: ☐ Pole: ☐ Log: ☐ Other:		
Clpbd: ☐ Weatherbd: ☐ Vert: ☐ Wd. Shngl: ☐ Brick: ☐ Stone: ☐ Block: ☐ Metal: ☐ Asbestos: ✓ Vinyl: ☐ Tar Ppr: ☐			Siding material	Clpbd: ☐ Weatherbd: ☐ Vert: ☐ Wd. Shngl: ☐ Brick: ☐ Stone: ☐ Block: ☐ Metal: ☐ Asbestos: ☐ Vinyl: ☐ Tar Ppr: ☐		
Brick: ☐ Stone: ☐ Block: ✓ Poured or Stucco: ☐ Tile: ☐			Foundation	Brick: ☐ Stone: ☐ Block: ☐ Poured or Stucco: ☐ Tile: ☐		
Gable: ✓ Hipped: ☐ Flat: ☐ Mansard: ☐ Other:			Roof	Gable: ☐ Hipped: ☐ Flat: ☐ Mansard: ☐ Other:		
Asphalt Shngl: ✓ Metal: ☐ Wood Shngl: ☐ Other:			Roof Material	Asphalt Shngl: ☐ Metal: ☐ Wood Shngl: ☐ Other:		
Good: ☐ Fair: ☐ Altr: ✓ Vy Altd: ☐ Add., Major: ✓ Minor: ☐			Integrity	Good: ☐ Fair: ☐ Altr: ☐ Vy Altd: ☐ Add., Major: ☐ Minor: ☐		
1700-1799: ☐ 1800-1859: ☐ 1860-1910: ☐ 1910-1945: ✓			Period	1700-1799: ☐ 1800-1859: ☐ 1860-1910: ☐ 1910-1945: ☐		
Bibliography and further notes on Reverse			BUILDING 3	or:	Note:	
Surveyed by:	Date:		BUILDING 4	or:	Note:	

IL 422-0405

ILLINOIS RURAL SURVEY

County: McHenry | Site #: 4197 | Town:
¼: NE | Sec: 30 | TWP: 44N | Range: 9E
Street: 4231 Riverside | Street View: ✓

Industrial/Commercial Complex w/3 or more Bldgs.: ☐

FARMSTEAD ☐

Houses: ✓ 2 Houses: ☐ 1 Major Barn: ☐ 2 Mj Barns: ☐ 3 Mj Barns: ☐ Corn Cribs, 1 ☐, 2 ☐, 3+ ☐
Garage: ✓ Mach. Shed: ☐ Granary: ☐ Smokehouse: ☐ Summer Kitchen: ☐ Silo: ☐ Windmill: ☐
Grain Bins: ☐ Pump House: ☐ Hog Houses: ☐ Chicken Coop: ☐ Outhouse: ☐ Mobile Homes: ☐
Sheds, 1-3: ☐ 3+: ☐ Metal Bldgs: ☐ Comments:



FRAME# 13	Pres. Funct.: Cottage	Same ? ✓	#1 BUILDING 2#	FRAME#	Pres. Funct.:	Same ? ☐
Residence: ✓ Outbuilding: ☐ Public: ☐ Commercial: ☐ Barn: ☐ Industrial: ☐ Structural: ☐ Religious: ☐			Original Function	Residence: ☐ Outbuilding: ☐ Public: ☐ Commercial: ☐ Barn: ☐ Industrial: ☐ Structural: ☐ Religious: ☐		
Deteriorated: ☐ Abandoned: ☐ Lrg: ☐ Md: ✓ Sml: ☐			Condition/Use/Size	Deteriorated: ☐ Abandoned: ☐ Lrg: ☐ Md: ☐ Sm: ☐		
or:	Stories: 1: ✓ 1-½: ☐ 2: ☐ 2+: ☐		Building TYPE	or:	Stories: 1: ☐ 1-½: ☐ 2: ☐ 2+: ☐	
Frame: ✓ Masonry: ☐ Pole: ☐ Log: ☐ Other:			Structure	Frame: ☐ Masonry: ☐ Pole: ☐ Log: ☐ Other:		
Clpbd: ☐ Weatherbd: ☐ Vert: ☐ Wd. Shngl: ☐ Brick: ☐ Stone: ☐ Block: ☐ Metal: ☐ Asbestos: ✓ Vinyl: ☐ Tar Ppr: ☐ Fake Stone			Siding material	Clpbd: ☐ Weatherbd: ☐ Vert: ☐ Wd. Shngl: ☐ Brick: ☐ Stone: ☐ Block: ☐ Metal: ☐ Asbestos: ☐ Vinyl: ☐ Tar Ppr: ☐		
Brick: ☐ Stone: ☐ Block: ☐ Poured or Stucco: ☐ Tile: ☐			Foundation	Brick: ☐ Stone: ☐ Block: ☐ Poured or Stucco: ☐ Tile: ☐		
Gable: ✓ Hipped: ☐ Flat: ☐ Mansard: ☐ Other:			Roof	Gable: ☐ Hipped: ☐ Flat: ☐ Mansard: ☐ Other:		
Asphalt Shngl: ✓ Metal: ☐ Wood Shngl: ☐ Other:			Roof Material	Asphalt Shngl: ☐ Metal: ☐ Wood Shngl: ☐ Other:		
Good: ☐ Fair: ☐ Altr: ✓ Vy Altd: ☐ Add., Major: ☐ Minor: ☐			Integrity	Good: ☐ Fair: ☐ Altr: ☐ Vy Altd: ☐ Add., Major: ☐ Minor: ☐		
1700-1799: ☐ 1800-1859: ☐ 1860-1910: ☐ 1910-1945: ✓			Period	1700-1799: ☐ 1800-1859: ☐ 1860-1910: ☐ 1910-1945: ☐		
Bibliography and further notes on Reverse			BUILDING 3	or:	Note:	
Surveyed by:	Date:		BUILDING 4	or:	Note:	

IL 422-0405

ILLINOIS RURAL SURVEY

County: McHenry | Site #: 4198 | Town:
¼: NE | Sec: 30 | TWP: 44N | Range: 9E
Street: 4232 Riverside | Street View: ☒

Industrial/Commercial Complex w/3 or more Bldgs.: ☐

FARMSTEAD ☐

House: ☒ 2 Houses: ☐ 1 Major Barn: ☐ 2 Mjr Barns: ☐ 3 Mjr Barns: ☐ Corn Cribs, 1 ☐, 2 ☐, 3+ ☐
Garage: ☒ Mach. Shed: ☐ Granary: ☐ Smokehouse: ☐ Summer Kitchen: ☐ Silo: ☐ Windmill ☐
Grain Bins: ☐ Pump House: ☐ Hog House: ☐ Chicken Coop: ☐ Outhouse: ☐ Mobile Homes: ☐
Sheds, 1-3: ☐ 3+: ☐ Metal Bldgs: ☐ Comments: Chicken coop cottage



FRAME# 14	Pres. Funct.: Cottage	Same ? ☒	#1 BUILDING 2#	FRAME#	Pres. Funct.:	Same ? ☐
Residence ☒ Outbuilding ☐ Public ☐ Commercial ☐ Barn ☐ Industrial ☐ Structural ☐ Religious ☐			Original Function	Residence ☐ Outbuilding ☐ Public ☐ Commercial ☐ Barn ☐ Industrial ☐ Structural ☐ Religious ☐		
Deteriorated: ☐ Abandoned: ☐ Lrg ☐ Md ☐ Sml ☒			Condition/Viability	Deteriorated ☐ Abandoned ☐ Lrg ☐ Md ☐ Sm ☐		
1 1 1 1 or:	Stories: 1 ☒ 1-½: ☐ 2: ☐ 2+: ☐		Building TYPE	or	Stories: 1 ☐ 1-½: ☐ 2: ☐ 2+: ☐	
Frame: ☒ Masonry: ☐ Pole: ☐ Log: ☐ Other:			Structure	Frame ☐ Masonry ☐ Pole ☐ Log ☐ Other:		
Clpbd ☐ Weatherbd ☐ Vert ☒ Wd. Shngl ☐ Brick ☐ Stone ☐ Block ☐ Metal ☐ Asbestos ☐ Vinyl ☐ Tar Ppr ☐			Siding material	Clpbd ☐ Weatherbd ☐ Vert ☐ Wd. Shngl ☐ Brick ☐ Stone ☐ Block ☐ Metal ☐ Asbestos ☐ Vinyl ☐ Tar Ppr ☐		
Brick ☐ Stone ☐ Block ☐ Poured or Stucco ☐ Tile ☐			Foundation	Brick ☐ Stone ☐ Block ☐ Poured or Stucco ☐ Tile ☐		
Gable ☒ Hipped ☐ Flat ☐ Mansard ☐ Other:			Roof	Gable ☐ Hipped ☐ Flat ☐ Mansard ☐ Other:		
Asphalt Shngl ☒ Metal ☐ Wood Shngl ☐ Other:			Roof Material	Asphalt Shngl ☐ Metal ☐ Wood Shngl ☐ Other:		
Good ☐ Fair ☐ Alt: ☒ Vy Alt: ☐ Add., Major: ☐ Minor: ☐			Integrity	Good ☐ Fair ☐ Alt ☐ Vy Alt ☐ Add., Major ☐ Minor ☐		
1700-1799: ☐ 1800-1859: ☐ 1860-1910: ☐ 1910-1945: ☒			Period	1700-1799 ☐ 1800-1859 ☐ 1860-1910 ☐ 1910-1945 ☐		
Bibliography and further notes on Reverse			BUILDING 3	or	Note:	
Surveyed by:	Date:		BUILDING 4	or	Note:	

IL 422-0405

ILLINOIS RURAL SURVEY

County: McHenry | Site #: 4199 | Town:
¼: NE | Sec: 30 | TWP: 44N | Range: 9E
Street: 4230 Riverside | Street View: ☒

Industrial/Commercial Complex w/3 or more Bldgs.: ☐

FARMSTEAD ☐

House: ☒ 2 Houses: ☐ 1 Major Barn: ☐ 2 Mjr Barns: ☐ 3 Mjr Barns: ☐ Corn Cribs, 1 ☐, 2 ☐, 3+ ☐
Garage: ☒ Mach. Shed: ☐ Granary: ☐ Smokehouse: ☐ Summer Kitchen: ☐ Silo: ☐ Windmill ☐
Grain Bins: ☐ Pump House: ☐ Hog House: ☐ Chicken Coop: ☐ Outhouse: ☐ Mobile Homes: ☐
Sheds, 1-3: ☐ 3+: ☐ Metal Bldgs: ☐ Comments:



FRAME# 15	Pres. Funct.: Cottage	Same ? ☒	#1 BUILDING 2#	FRAME#	Pres. Funct.:	Same ? ☐
Residence ☒ Outbuilding ☐ Public ☐ Commercial ☐ Barn ☐ Industrial ☐ Structural ☐ Religious ☐			Original Function	Residence ☐ Outbuilding ☐ Public ☐ Commercial ☐ Barn ☐ Industrial ☐ Structural ☐ Religious ☐		
Deteriorated: ☐ Abandoned: ☐ Lrg ☐ Md ☒ Sml ☐			Condition/Viability	Deteriorated ☐ Abandoned ☐ Lrg ☐ Md ☐ Sm ☐		
1 1 1 1 or:	Stories: 1 ☒ 1-½: ☐ 2: ☐ 2+: ☐		Building TYPE	or	Stories: 1 ☐ 1-½: ☐ 2: ☐ 2+: ☐	
Frame: ☒ Masonry: ☐ Pole: ☐ Log: ☐ Other:			Structure	Frame ☐ Masonry ☐ Pole ☐ Log ☐ Other:		
Clpbd ☐ Weatherbd ☐ Vert ☐ Wd. Shngl ☐ Brick ☐ Stone ☐ Block ☐ Metal ☒ Asbestos ☐ Vinyl ☐ Tar Ppr ☐			Siding material	Clpbd ☐ Weatherbd ☐ Vert ☐ Wd. Shngl ☐ Brick ☐ Stone ☐ Block ☐ Metal ☐ Asbestos ☐ Vinyl ☐ Tar Ppr ☐		
Brick ☐ Stone ☐ Block ☐ Poured or Stucco ☐ Tile ☐			Foundation	Brick ☐ Stone ☐ Block ☐ Poured or Stucco ☐ Tile ☐		
Gable ☒ Hipped ☐ Flat ☐ Mansard ☐ Other:			Roof	Gable ☐ Hipped ☐ Flat ☐ Mansard ☐ Other:		
Asphalt Shngl ☒ Metal ☐ Wood Shngl ☐ Other:			Roof Material	Asphalt Shngl ☐ Metal ☐ Wood Shngl ☐ Other:		
Good ☐ Fair ☒ Alt: ☐ Vy Alt: ☐ Add., Major: ☐ Minor: ☐			Integrity	Good ☐ Fair ☐ Alt ☐ Vy Alt ☐ Add., Major ☐ Minor ☐		
1700-1799: ☐ 1800-1859: ☐ 1860-1910: ☐ 1910-1945: ☒			Period	1700-1799 ☐ 1800-1859 ☐ 1860-1910 ☐ 1910-1945 ☐		
Bibliography and further notes on Reverse			BUILDING 3	or	Note:	
Surveyed by:	Date:		BUILDING 4	or	Note:	

IL 422-0405

ILLINOIS RURAL SURVEY

County: McHenry | Site #: 4200 | Town:
¼: NE | Sec: 30 | TWP: 44N | Range: 9E
Street: 4228 | Street View: ✓
Industrial/Commercial Complex w/3 or more Bldgs.: ☐

FARMSTEAD ☐
House: ☒ 2 Houses: ☐ 1 Major Barn: ☐ 2 Mjr Barns: ☐ 3 Mjr Barns: ☐ Corn Cribs, 1: ☐, 2: ☐, 3+: ☐
Garage: ☒ Mach. Shed: ☐ Granary: ☐ Smokehouse: ☐ Summer Kitchen: ☐ Silo: ☐ Windmill: ☐
Grain Bins: ☐ Pump House: ☐ Hog Houses: ☐ Chicken Coop: ☐ Outhouse: ☐ Mobile Homes: ☐
Sheds, 1-3: ☐ 3+: ☐ Metal Bldgs: ☐ Comments:



FRAME# 16 | Pres. Funct.: Cottage | Same ? ☒ | w/ BUILDING 2s | FRAME# | Pres. Funct. | Same ? ☐
Residence: ☒ Outbuilding: ☐ Public: ☐ Commercial: ☐ Barn: ☐ Industrial: ☐ Structural: ☐ Religious: ☐ | Original Function | Residence: ☐ Outbuilding: ☐ Public: ☐ Commercial: ☐ Barn: ☐ Industrial: ☐ Structural: ☐ Religious: ☐
Deteriorated: ☐ Abandoned: ☐ Lrg: ☐ Mid: ☐ Sm: ☒ | Condition/usefulness | Deteriorated: ☐ Abandoned: ☐ Lrg: ☐ Mid: ☐ Sm: ☐
1 1 1 1 or: | Stories: 1: ☒ 1-½: ☐ 2: ☐ 2+: ☐ | Building TYPE | or | Stories: 1: ☐ 1-½: ☐ 2: ☐ 2+: ☐
Frame: ☒ Masonry: ☐ Pole: ☐ Log: ☐ Other: | Structure | Frame: ☐ Masonry: ☐ Pole: ☐ Log: ☐ Other:
Clpbd: ☐ Weatherbd: ☐ Vert: ☐ Wd. Shngl: ☐ Brick: ☐ Stone: ☐ Block: ☐ Metal: ☒ Asbestos: ☐ Vinyl: ☐ Tar Ppr: ☐ | Siding material | Clpbd: ☐ Weatherbd: ☐ Vert: ☐ Wd. Shngl: ☐ Brick: ☐ Stone: ☐ Block: ☐ Metal: ☐ Asbestos: ☐ Vinyl: ☐ Tar Ppr: ☐
Brick: ☐ Stone: ☐ Block: ☐ Poured or Stucco: ☒ Tile: ☐ | Foundation | Brick: ☐ Stone: ☐ Block: ☐ Poured or Stucco: ☐ Tile: ☐
Gable: ☒ Hipped: ☐ Flat: ☐ Mansard: ☐ Other: | Roof | Gable: ☐ Hipped: ☐ Flat: ☐ Mansard: ☐ Other:
Asphalt Shngl: ☒ Metal: ☐ Wood Shngl: ☐ Other: | Roof Material | Asphalt Shngl: ☐ Metal: ☐ Wood Shngl: ☐ Other:
Good: ☐ Fair: ☒ Attr: ☐ Vy Attd: ☐ Add., Major: ☒ Minor: ☐ | Integrity | Good: ☐ Fair: ☐ Attr: ☐ Vy Attd: ☐ Add., Major: ☐ Minor: ☐
1700-1799: ☐ 1800-1859: ☐ 1860-1910: ☐ 1910-1945: ☒ | Period | 1700-1799: ☐ 1800-1859: ☐ 1860-1910: ☐ 1910-1945: ☐
Bibliography and further notes on Reverse | BUILDING 3 | or | Note:
Surveyed by: | Date: | BUILDING 4 | or | Note:

IL 422-0455

ILLINOIS RURAL SURVEY

County: McHenry | Site #: 4201 | Town:
¼: NE | Sec: 30 | TWP: 44N | Range: 9E
Street: 4226 Riverside | Street View: ✓
Industrial/Commercial Complex w/3 or more Bldgs.: ☐

FARMSTEAD ☐
House: ☒ 2 Houses: ☐ 1 Major Barn: ☐ 2 Mjr Barns: ☐ 3 Mjr Barns: ☐ Corn Cribs, 1: ☐, 2: ☐, 3+: ☐
Garage: ☒ Mach. Shed: ☐ Granary: ☐ Smokehouse: ☐ Summer Kitchen: ☐ Silo: ☐ Windmill: ☐
Grain Bins: ☐ Pump House: ☐ Hog Houses: ☐ Chicken Coop: ☐ Outhouse: ☐ Mobile Homes: ☐
Sheds, 1-3: ☐ 3+: ☐ Metal Bldgs: ☐ Comments:



FRAME# 17 | Pres. Funct.: Cottage | Same ? ☒ | w/ BUILDING 2s | FRAME# | Pres. Funct.: | Same ? ☐
Residence: ☒ Outbuilding: ☐ Public: ☐ Commercial: ☐ Barn: ☐ Industrial: ☐ Structural: ☐ Religious: ☐ | Original Function | Residence: ☐ Outbuilding: ☐ Public: ☐ Commercial: ☐ Barn: ☐ Industrial: ☐ Structural: ☐ Religious: ☐
Deteriorated: ☐ Abandoned: ☐ Lrg: ☐ Mid: ☐ Sm: ☒ | Condition/usefulness | Deteriorated: ☐ Abandoned: ☐ Lrg: ☐ Mid: ☐ Sm: ☐
1 1 1 1 or: | Stories: 1: ☒ 1-½: ☐ 2: ☐ 2+: ☐ | Building TYPE | or | Stories: 1: ☐ 1-½: ☐ 2: ☐ 2+: ☐
Frame: ☒ Masonry: ☐ Pole: ☐ Log: ☐ Other: | Structure | Frame: ☐ Masonry: ☐ Pole: ☐ Log: ☐ Other:
Clpbd: ☐ Weatherbd: ☐ Vert: ☒ Wd. Shngl: ☐ Brick: ☐ Stone: ☐ Block: ☐ Metal: ☐ Asbestos: ☐ Vinyl: ☐ Tar Ppr: ☐ | Siding material | Clpbd: ☐ Weatherbd: ☐ Vert: ☐ Wd. Shngl: ☐ Brick: ☐ Stone: ☐ Block: ☐ Metal: ☐ Asbestos: ☐ Vinyl: ☐ Tar Ppr: ☐
Brick: ☐ Stone: ☐ Block: ☐ Poured or Stucco: ☐ Tile: ☐ | Foundation | Brick: ☐ Stone: ☐ Block: ☐ Poured or Stucco: ☐ Tile: ☐
Gable: ☐ Hipped: ☒ Flat: ☐ Mansard: ☐ Other: | Roof | Gable: ☐ Hipped: ☐ Flat: ☐ Mansard: ☐ Other:
Asphalt Shngl: ☒ Metal: ☐ Wood Shngl: ☐ Other: | Roof Material | Asphalt Shngl: ☐ Metal: ☐ Wood Shngl: ☐ Other:
Good: ☐ Fair: ☐ Attr: ☒ Vy Attd: ☐ Add., Major: ☐ Minor: ☐ | Integrity | Good: ☐ Fair: ☐ Attr: ☐ Vy Attd: ☐ Add., Major: ☐ Minor: ☐
1700-1799: ☐ 1800-1859: ☐ 1860-1910: ☐ 1910-1945: ☒ | Period | 1700-1799: ☐ 1800-1859: ☐ 1860-1910: ☐ 1910-1945: ☐
Bibliography and further notes on Reverse | BUILDING 3 | or | Note:
Surveyed by: | Date: | BUILDING 4 | or | Note:

IL 422-0455

ILLINOIS RURAL SURVEY



County: McHenry	Site #: 4202	Town:	
¼: NE	Sec: 30	TWP: 44N	Range: 9E
Street: 4224 Riverside		Street View: ☒	

Industrial/Commercial Complex w/3 or more Bldgs.: ☐

FARMSTEAD ☐

House: ☒ 2 Houses: ☐ 1 Major Barn: ☐ 2 Mjr Barns: ☐ 3 Mjr Barns: ☐ Corn Cribs, 1: ☐, 2: ☐, 3+: ☐
Garage: ☒ Mach. Shed: ☐ Grainery: ☐ Smokehouse: ☐ Summer Kitchen: ☐ Silo: ☐ Windmill: ☐
Grain Bins: ☐ Pump House: ☐ Hog Houses: ☐ Chicken Coop: ☐ Outhouse: ☐ Mobile Homes: ☐
Sheds, 1-3: ☐ 3+: ☐ Metal Bldgs: ☐ Comments:

FRAME# 18	Pres. Funct. Cottage	Same ? ☐	
Residence: ☒ Outbuilding: ☐ Public: ☐ Commercial: ☐ Barn: ☐ Industrial: ☐ Structural: ☐ Religious: ☐			
Deteriorated: ☐ Abandoned: ☐ Lrg: ☐ Md: ☐ Sml: ☒			
1 1 1 or:	Stories, 1: ☐ 1-½: ☐ 2: ☐ 2+: ☐		
Frame: ☒ Masonry: ☐ Pole: ☐ Log: ☐ Other:			
Clpbd: ☒ Weathrbd: ☐ Vert: ☐ Wd. Shngl: ☐ Brick: ☐ Stone: ☐ Block: ☐ Metal: ☐ Asbestos: ☐ Vinyl: ☐ Tar Ppr: ☐			
Brick: ☐ Stone: ☐ Block: ☐ Poured or Stucco: ☐ Tile: ☐			
Gable: ☒ Hipped: ☐ Flat: ☐ Mansard: ☐ Other:			
Asphalt Shngl: ☒ Metal: ☐ Wood Shngl: ☐ Other:			
Good: ☐ Fair: ☒ Altr: ☐ Vy Altd: ☐ Add., Major: ☐ Minor: ☐			
1700-1799: ☐ 1800-1859: ☐ 1860-1910: ☐ 1910-1945: ☒			
Bibliography and further notes on Reverse			
Surveyed by:	Date:		

w/1 BUILDING 2w	FRAME#	Pres. Funct. Same ? ☐
Original Function	Residence: ☐ Outbuilding: ☐ Public: ☐ Commercial: ☐ Barn: ☐ Industrial: ☐ Structural: ☐ Religious: ☐	
Condition/use/size	Deteriorated: ☐ Abandoned: ☐ Lrg: ☐ Md: ☐ Sm: ☐	
Building TYPE	or	Stories, 1: ☐ 1-½: ☐ 2: ☐ 2+: ☐
Structure	Frame: ☐ Masonry: ☐ Pole: ☐ Log: ☐ Other:	
Siding material	Clpbd: ☐ Weathrbd: ☐ Vert: ☐ Wd. Shngl: ☐ Brick: ☐ Stone: ☐ Block: ☐ Metal: ☐ Asbestos: ☐ Vinyl: ☐ Tar Ppr: ☐	
Foundation	Brick: ☐ Stone: ☐ Block: ☐ Poured or Stucco: ☐ Tile: ☐	
Roof	Gable: ☐ Hipped: ☐ Flat: ☐ Mansard: ☐ Other:	
Roof Material	Asphalt Shngl: ☐ Metal: ☐ Wood Shngl: ☐ Other:	
Integrity	Good: ☐ Fair: ☐ Altr: ☐ Vy Altd: ☐ Add., Major: ☐ Minor: ☐	
Period	1700-1799: ☐ 1800-1859: ☐ 1860-1910: ☐ 1910-1945: ☐	
BUILDING 3	or	Note:
BUILDING 4	or	Note:

IL 422-6465

ILLINOIS RURAL SURVEY



County: McHenry	Site #: 4203	Town:	
¼: NE	Sec: 30	TWP: 44N	Range: 9E
Street: 4219 Riverside		Street View: ☒	

Industrial/Commercial Complex w/3 or more Bldgs.: ☐

FARMSTEAD ☐

House: ☒ 2 Houses: ☐ 1 Major Barn: ☐ 2 Mjr Barns: ☐ 3 Mjr Barns: ☐ Corn Cribs, 1: ☐, 2: ☐, 3+: ☐
Garage: ☒ Mach. Shed: ☐ Grainery: ☐ Smokehouse: ☐ Summer Kitchen: ☐ Silo: ☐ Windmill: ☐
Grain Bins: ☐ Pump House: ☐ Hog Houses: ☐ Chicken Coop: ☐ Outhouse: ☐ Mobile Homes: ☐
Sheds, 1-3: ☐ 3+: ☐ Metal Bldgs: ☐ Comments:

FRAME# 19	Pres. Funct. Cottage	Same ? ☒	
Residence: ☒ Outbuilding: ☐ Public: ☐ Commercial: ☐ Barn: ☐ Industrial: ☐ Structural: ☐ Religious: ☐			
Deteriorated: ☐ Abandoned: ☐ Lrg: ☐ Md: ☐ Sml: ☒			
1 1 1 or:	Stories, 1: ☒ 1-½: ☐ 2: ☐ 2+: ☐		
Frame: ☒ Masonry: ☐ Pole: ☐ Log: ☐ Other:			
Clpbd: ☒ Weathrbd: ☐ Vert: ☐ Wd. Shngl: ☐ Brick: ☐ Stone: ☐ Block: ☐ Metal: ☐ Asbestos: ☐ Vinyl: ☐ Tar Ppr: ☐			
Brick: ☐ Stone: ☐ Block: ☐ Poured or Stucco: ☐ Tile: ☐ Pole block stilts			
Gable: ☒ Hipped: ☐ Flat: ☐ Mansard: ☐ Other:			
Asphalt Shngl: ☒ Metal: ☐ Wood Shngl: ☐ Other:			
Good: ☐ Fair: ☒ Altr: ☐ Vy Altd: ☐ Add., Major: ☐ Minor: ☐			
1700-1799: ☐ 1800-1859: ☐ 1860-1910: ☐ 1910-1945: ☒			
Bibliography and further notes on Reverse			
Surveyed by:	Date:		

w/1 BUILDING 2w	FRAME#	Pres. Funct. Same ? ☐
Original Function	Residence: ☐ Outbuilding: ☐ Public: ☐ Commercial: ☐ Barn: ☐ Industrial: ☐ Structural: ☐ Religious: ☐	
Condition/use/size	Deteriorated: ☐ Abandoned: ☐ Lrg: ☐ Md: ☐ Sm: ☐	
Building TYPE	or	Stories, 1: ☐ 1-½: ☐ 2: ☐ 2+: ☐
Structure	Frame: ☐ Masonry: ☐ Pole: ☐ Log: ☐ Other:	
Siding material	Clpbd: ☐ Weathrbd: ☐ Vert: ☐ Wd. Shngl: ☐ Brick: ☐ Stone: ☐ Block: ☐ Metal: ☐ Asbestos: ☐ Vinyl: ☐ Tar Ppr: ☐	
Foundation	Brick: ☐ Stone: ☐ Block: ☐ Poured or Stucco: ☐ Tile: ☐	
Roof	Gable: ☐ Hipped: ☐ Flat: ☐ Mansard: ☐ Other:	
Roof Material	Asphalt Shngl: ☐ Metal: ☐ Wood Shngl: ☐ Other:	
Integrity	Good: ☐ Fair: ☐ Altr: ☐ Vy Altd: ☐ Add., Major: ☐ Minor: ☐	
Period	1700-1799: ☐ 1800-1859: ☐ 1860-1910: ☐ 1910-1945: ☐	
BUILDING 3	or	Note:
BUILDING 4	or	Note:

IL 422-6465

ILLINOIS RURAL SURVEY

County: McHenry | Site #: 4204 | Town:

¼: NE | Sec: 30 | TWP: 44N | Range: 9E

Street: 4221 Riverside | Street View: ✓

Industrial/Commercial Complex w/3 or more Bldgs.: ☐

FARMSTEAD ☐

House: ✓ | 2 Houses: ☐ | 1 Major Barn: ☐ | 2 Mjr Barns: ☐ | 3 Mjr Barns: ☐ | Corn Cribs, 1: ☐, 2: ☐, 3+: ☐

Garage: ☐ | Mach. Shed: ☐ | Granary: ☐ | Smokehouse: ☐ | Summer Kitchen: ☐ | Silo: ☐ | Windmill: ☐

Grain Bins: ☐ | Pump House: ☐ | Hog Houses: ☐ | Chicken Coop: ☐ | Outhouse: ☐ | Mobile Homes: ☐

Sheds, 1-3: ✓ | 3+: ☐ | Metal Bldgs: ☐ | Comments:



FRAME# 20	Pres. Funct.: Cottage	Same ? ✓	#1 BUILDING 2+
Residence: ✓	Outbuilding: ☐	Public: ☐	Commercial: ☐	Barn: ☐	Industrial: ☐	Structural: ☐	Religious: ☐
Deteriorated: ☐	Abandoned: ☐	Lrg: ☐	Mid: ✓	Sml: ☐
1 1 0 6	or: 110	Stories: 1: ✓	1-½: ☐	2: ☐	2+: ☐
Frame: ✓	Masonry: ☐	Pole: ☐	Log: ☐	Other:
Clpbd: ☐	Weatherbd: ✓	Vert: ☐	Wd. Shngl: ☐	Brick: ☐
Stone: ☐	Block: ☐	Metal: ☐	Asbestos: ☐	Vinyl: ☐	Tar Ppr: ☐
Brick: ☐	Stone: ☐	Block: ☐	Poured or Stucco: ☐	Tile: ☐	Block stilts
Gable: ✓	Hipped: ✓	Flat: ☐	Mansard: ☐	Other:
Asphalt Shngl: ✓	Metal: ☐	Wood Shngl: ☐	Other:
Good: ☐	Fair: ✓	Alt: ☐	Vy Alld: ☐	Add., Major: ☐	Minor: ☐
1700-1799: ☐	1800-1859: ☐	1860-1910: ☐	1910-1945: ✓

Bibliography and further notes on Reverse

Surveyed by: _____ Date: _____

FRAME#	Pres. Funct.:	Same ? ☐
Residence: ☐	Outbuilding: ☐	Public: ☐	Commercial: ☐	Barn: ☐	Industrial: ☐	Structural: ☐	Religious: ☐
Deteriorated: ☐	Abandoned: ☐	Lrg: ☐	Mid: ☐	Sml: ☐
	or:	Stories: 1: ☐	1-½: ☐	2: ☐	2+: ☐
Frame: ☐	Masonry: ☐	Pole: ☐	Log: ☐	Other:
Clpbd: ☐	Weatherbd: ☐	Vert: ☐	Wd. Shngl: ☐	Brick: ☐
Stone: ☐	Block: ☐	Metal: ☐	Asbestos: ☐	Vinyl: ☐	Tar Ppr: ☐
Brick: ☐	Stone: ☐	Block: ☐	Poured or Stucco: ☐	Tile: ☐
Gable: ☐	Hipped: ☐	Flat: ☐	Mansard: ☐	Other:
Asphalt Shngl: ☐	Metal: ☐	Wood Shngl: ☐	Other:
Good: ☐	Fair: ☐	Alt: ☐	Vy Alld: ☐	Add., Major: ☐	Minor: ☐
1700-1799: ☐	1800-1859: ☐	1860-1910: ☐	1910-1945: ☐

Original Function	Residence: ☐	Outbuilding: ☐	Public: ☐	Commercial: ☐	Barn: ☐	Industrial: ☐	Structural: ☐	Religious: ☐
Condition/Usefulness	Deteriorated: ☐	Abandoned: ☐	Lrg: ☐	Mid: ☐	Sm: ☐
Building TYPE	or	Stories: 1: ☐	1-½: ☐	2: ☐	2+: ☐
Structure	Frame: ☐	Masonry: ☐	Pole: ☐	Log: ☐	Other:
Siding material	Clpbd: ☐	Weatherbd: ☐	Vert: ☐	Wd. Shngl: ☐	Brick: ☐
	Stone: ☐	Block: ☐	Metal: ☐	Asbestos: ☐	Vinyl: ☐	Tar Ppr: ☐
Foundation	Brick: ☐	Stone: ☐	Block: ☐	Poured or Stucco: ☐	Tile: ☐
Roof	Gable: ☐	Hipped: ☐	Flat: ☐	Mansard: ☐	Other:
Roof Material	Asphalt Shngl: ☐	Metal: ☐	Wood Shngl: ☐	Other:
Integrity	Good: ☐	Fair: ☐	Alt: ☐	Vy Alld: ☐	Add., Major: ☐	Minor: ☐
Period	1700-1799: ☐	1800-1859: ☐	1860-1910: ☐	1910-1945: ☐
BUILDING 3	or	Note:
BUILDING 4	or	Note:

IL 422-8403

ILLINOIS RURAL SURVEY

County: McHenry | Site #: 4205 | Town:

¼: NE | Sec: 30 | TWP: 44N | Range: 9E

Street: 4210 Riverside | Street View: ✓

Industrial/Commercial Complex w/3 or more Bldgs.: ☐

FARMSTEAD ☐

House: ✓ | 2 Houses: ☐ | 1 Major Barn: ☐ | 2 Mjr Barns: ☐ | 3 Mjr Barns: ☐ | Corn Cribs, 1: ☐, 2: ☐, 3+: ☐

Garage: ☐ | Mach. Shed: ☐ | Granary: ☐ | Smokehouse: ☐ | Summer Kitchen: ☐ | Silo: ☐ | Windmill: ☐

Grain Bins: ☐ | Pump House: ☐ | Hog Houses: ☐ | Chicken Coop: ☐ | Outhouse: ☐ | Mobile Homes: ☐

Sheds, 1-3: ☐ | 3+: ☐ | Metal Bldgs: ☐ | Comments:



FRAME# 21	Pres. Funct.: Cottage	Same ? ✓	#1 BUILDING 2+
Residence: ✓	Outbuilding: ☐	Public: ☐	Commercial: ☐	Barn: ☐	Industrial: ☐	Structural: ☐	Religious: ☐
Deteriorated: ☐	Abandoned: ☐	Lrg: ☐	Mid: ✓	Sml: ☐
	or:	Stories: 1: ☐	1-½: ✓	2: ☐	2+: ☐
Frame: ✓	Masonry: ☐	Pole: ☐	Log: ☐	Other:
Clpbd: ☐	Weatherbd: ☐	Vert: ☐	Wd. Shngl: ☐	Brick: ☐
Stone: ☐	Block: ☐	Metal: ✓	Asbestos: ☐	Vinyl: ☐	Tar Ppr: ☐
Brick: ☐	Stone: ☐	Block: ☐	Poured or Stucco: ☐	Tile: ☐
Gable: ✓	Hipped: ☐	Flat: ☐	Mansard: ☐	Other:
Asphalt Shngl: ✓	Metal: ☐	Wood Shngl: ☐	Other:
Good: ☐	Fair: ✓	Alt: ☐	Vy Alld: ☐	Add., Major: ✓	Minor: ☐
1700-1799: ☐	1800-1859: ☐	1860-1910: ☐	1910-1945: ✓

Bibliography and further notes on Reverse

Surveyed by: _____ Date: _____

FRAME#	Pres. Funct.:	Same ? ☐
Residence: ☐	Outbuilding: ☐	Public: ☐	Commercial: ☐	Barn: ☐	Industrial: ☐	Structural: ☐	Religious: ☐
Deteriorated: ☐	Abandoned: ☐	Lrg: ☐	Mid: ☐	Sml: ☐
	or:	Stories: 1: ☐	1-½: ☐	2: ☐	2+: ☐
Frame: ☐	Masonry: ☐	Pole: ☐	Log: ☐	Other:
Clpbd: ☐	Weatherbd: ☐	Vert: ☐	Wd. Shngl: ☐	Brick: ☐
Stone: ☐	Block: ☐	Metal: ☐	Asbestos: ☐	Vinyl: ☐	Tar Ppr: ☐
Brick: ☐	Stone: ☐	Block: ☐	Poured or Stucco: ☐	Tile: ☐
Gable: ☐	Hipped: ☐	Flat: ☐	Mansard: ☐	Other:
Asphalt Shngl: ☐	Metal: ☐	Wood Shngl: ☐	Other:
Good: ☐	Fair: ☐	Alt: ☐	Vy Alld: ☐	Add., Major: ☐	Minor: ☐
1700-1799: ☐	1800-1859: ☐	1860-1910: ☐	1910-1945: ☐

Original Function	Residence: ☐	Outbuilding: ☐	Public: ☐	Commercial: ☐	Barn: ☐	Industrial: ☐	Structural: ☐	Religious: ☐
Condition/Usefulness	Deteriorated: ☐	Abandoned: ☐	Lrg: ☐	Mid: ☐	Sm: ☐
Building TYPE	or	Stories: 1: ☐	1-½: ☐	2: ☐	2+: ☐
Structure	Frame: ☐	Masonry: ☐	Pole: ☐	Log: ☐	Other:
Siding material	Clpbd: ☐	Weatherbd: ☐	Vert: ☐	Wd. Shngl: ☐	Brick: ☐
	Stone: ☐	Block: ☐	Metal: ☐	Asbestos: ☐	Vinyl: ☐	Tar Ppr: ☐
Foundation	Brick: ☐	Stone: ☐	Block: ☐	Poured or Stucco: ☐	Tile: ☐
Roof	Gable: ☐	Hipped: ☐	Flat: ☐	Mansard: ☐	Other:
Roof Material	Asphalt Shngl: ☐	Metal: ☐	Wood Shngl: ☐	Other:
Integrity	Good: ☐	Fair: ☐	Alt: ☐	Vy Alld: ☐	Add., Major: ☐	Minor: ☐
Period	1700-1799: ☐	1800-1859: ☐	1860-1910: ☐	1910-1945: ☐
BUILDING 3	or	Note:
BUILDING 4	or	Note:

IL 422-8403

ILLINOIS RURAL SURVEY

County: McHenry | Site #: 4206 | Town:
¼: NE | Sec: 30 | TWP: 44N | Range: 9E
Street: 4315 Riverside | Street View: ☒
Industrial/Commercial Complex w/3 or more Bldgs.: ☐

FARMSTEAD ☐
House: ☒ 2 Houses: ☐ 1 Major Barn: ☐ 2 Mjr Barns: ☐ 3 Mjr Barns: ☐ Corn Cribs, 1: ☐, 2: ☐, 3+: ☐
Garage: ☐ Mach. Shed: ☐ Granary: ☐ Smokehouse: ☐ Summer Kitchen: ☐ Silo: ☐ Windmill: ☐
Grain Bins: ☐ Pump House: ☐ Hog Houses: ☐ Chicken Coop: ☐ Outhouse: ☐ Mobile Homes: ☐
Sheds, 1-3: ☐ 3+: ☐ Metal Bldgs: ☐ Comments:



FRAME: ☒ Pres. Funct.: Cottage Same ? ☒

Residence: ☒ Outbuilding: ☐ Public: ☐ Commercial: ☐ Barn: ☐ Industrial: ☐ Structural: ☐ Religious: ☐	Original Function	Residence: ☐ Outbuilding: ☐ Public: ☐ Commercial: ☐ Barn: ☐ Industrial: ☐ Structural: ☐ Religious: ☐
Deteriorated: ☐ Abandoned: ☐ Lrg: ☐ Mid: ☐ Sml: ☒	Condition/Use/Size	Deteriorated: ☐ Abandoned: ☐ Lrg: ☐ Mid: ☐ Sm: ☐
1107 or: Stories: 1: ☐ 1-½: ☒ 2: ☐ 2+: ☐	Building TYPE	or: Stories: 1: ☐ 1-½: ☐ 2: ☐ 2+: ☐
Frame: ☒ Masonry: ☐ Pole: ☐ Log: ☐ Other:	Structure	Frame: ☐ Masonry: ☐ Pole: ☐ Log: ☐ Other:
Clpbd: ☐ Weatherbd: ☐ Vert: ☐ Wd. Shngl: ☐ Brick: ☐ Stone: ☐ Block: ☐ Metal: ☒ Asbestos: ☐ Vinyl: ☐ Tar Ppr: ☐	Siding material	Clpbd: ☐ Weatherbd: ☐ Vert: ☐ Wd. Shngl: ☐ Brick: ☐ Stone: ☐ Block: ☐ Metal: ☐ Asbestos: ☐ Vinyl: ☐ Tar Ppr: ☐
Brick: ☐ Stone: ☐ Block: ☒ Poured or Stucco: ☐ Tile: ☐	Foundation	Brick: ☐ Stone: ☐ Block: ☐ Poured or Stucco: ☐ Tile: ☐
Gable: ☒ Hipped: ☐ Flat: ☐ Mansard: ☐ Other:	Roof	Gable: ☐ Hipped: ☐ Flat: ☐ Mansard: ☐ Other:
Asphalt Shngl: ☒ Metal: ☐ Wood Shngl: ☐ Other:	Roof Material	Asphalt Shngl: ☐ Metal: ☐ Wood Shngl: ☐ Other:
Good: ☐ Fair: ☐ Alt: ☒ Vy Alt: ☐ Add., Major: ☐ Minor: ☐	Integrity	Good: ☐ Fair: ☐ Alt: ☐ Vy Alt: ☐ Add., Major: ☐ Minor: ☐
1700-1799: ☐ 1800-1859: ☐ 1860-1910: ☐ 1910-1945: ☒	Period	1700-1799: ☐ 1800-1859: ☐ 1860-1910: ☐ 1910-1945: ☐
Bibliography and further notes on Reverse	BUILDING 3	or: Note:
Surveyed by: Date:	BUILDING 4	or: Note:

IL 422-0455

ILLINOIS RURAL SURVEY

County: McHenry | Site #: 4207 | Town:
¼: NE | Sec: 30 | TWP: 44N | Range: 9E
Street: 4312 Riverside | Street View: ☒
Industrial/Commercial Complex w/3 or more Bldgs.: ☐

FARMSTEAD ☐
House: ☒ 2 Houses: ☐ 1 Major Barn: ☐ 2 Mjr Barns: ☐ 3 Mjr Barns: ☐ Corn Cribs, 1: ☐, 2: ☐, 3+: ☐
Garage: ☐ Mach. Shed: ☐ Granary: ☐ Smokehouse: ☐ Summer Kitchen: ☐ Silo: ☐ Windmill: ☐
Grain Bins: ☐ Pump House: ☐ Hog Houses: ☐ Chicken Coop: ☐ Outhouse: ☐ Mobile Homes: ☐
Sheds, 1-3: ☐ 3+: ☐ Metal Bldgs: ☐ Comments:



FRAME: ☒ Pres. Funct.: Cottage Same ? ☒

Residence: ☒ Outbuilding: ☐ Public: ☐ Commercial: ☐ Barn: ☐ Industrial: ☐ Structural: ☐ Religious: ☐	Original Function	Residence: ☐ Outbuilding: ☐ Public: ☐ Commercial: ☐ Barn: ☐ Industrial: ☐ Structural: ☐ Religious: ☐
Deteriorated: ☐ Abandoned: ☐ Lrg: ☐ Mid: ☐ Sml: ☒	Condition/Use/Size	Deteriorated: ☐ Abandoned: ☐ Lrg: ☐ Mid: ☐ Sm: ☐
1107 or: Stories: 1: ☒ 1-½: ☐ 2: ☐ 2+: ☐	Building TYPE	or: Stories: 1: ☐ 1-½: ☐ 2: ☐ 2+: ☐
Frame: ☒ Masonry: ☐ Pole: ☐ Log: ☐ Other:	Structure	Frame: ☐ Masonry: ☐ Pole: ☐ Log: ☐ Other:
Clpbd: ☒ Weatherbd: ☐ Vert: ☐ Wd. Shngl: ☐ Brick: ☐ Stone: ☐ Block: ☐ Metal: ☐ Asbestos: ☐ Vinyl: ☐ Tar Ppr: ☐	Siding material	Clpbd: ☐ Weatherbd: ☐ Vert: ☐ Wd. Shngl: ☐ Brick: ☐ Stone: ☐ Block: ☐ Metal: ☐ Asbestos: ☐ Vinyl: ☐ Tar Ppr: ☐
Brick: ☐ Stone: ☐ Block: ☐ Poured or Stucco: ☐ Tile: ☐	Foundation	Brick: ☐ Stone: ☐ Block: ☐ Poured or Stucco: ☐ Tile: ☐
Gable: ☒ Hipped: ☐ Flat: ☐ Mansard: ☐ Other:	Roof	Gable: ☐ Hipped: ☐ Flat: ☐ Mansard: ☐ Other:
Asphalt Shngl: ☒ Metal: ☐ Wood Shngl: ☐ Other:	Roof Material	Asphalt Shngl: ☐ Metal: ☐ Wood Shngl: ☐ Other:
Good: ☐ Fair: ☒ Alt: ☐ Vy Alt: ☐ Add., Major: ☐ Minor: ☐	Integrity	Good: ☐ Fair: ☐ Alt: ☐ Vy Alt: ☐ Add., Major: ☐ Minor: ☐
1700-1799: ☐ 1800-1859: ☐ 1860-1910: ☐ 1910-1945: ☒	Period	1700-1799: ☐ 1800-1859: ☐ 1860-1910: ☐ 1910-1945: ☐
Bibliography and further notes on Reverse	BUILDING 3	or: Note:
Surveyed by: Date:	BUILDING 4	or: Note:

IL 422-0455

ILLINOIS RURAL SURVEY

County: McHenry | Site #: 4208 | Town:
¼: NE | Sec: 30 | TWP: 44N | Range: 9E
Street: 4335 Riverside | Street View: ✓
Industrial/Commercial Complex w/3 or more Bldgs.: ☐

FARMSTEAD ☐
House: ☐ 2 Houses: ☐ 1 Major Barn: ☐ 2 Mj Barns: ☐ 3 Mj Barns: ☐ Corn Cribs, 1: ☐, 2: ☐, 3+: ☐
Garage: ☐ Mach. Shed: ☐ Granary: ☐ Smokehouse: ☐ Summer Kitchen: ☐ Silo: ☐ Windmill: ☐
Grain Bins: ☐ Pump House: ☐ Hog Houses: ☐ Chicken Coop: ☐ Outhouse: ☐ Mobile Homes: ☐
Sheds, 1-3: ☐ 3+: ☐ Metal Bldgs: ☐ Comments:



FRAME# 24	Pres. Funct.: Cottage	Same ? ✓	#1 BUILDING 2+
Residence: ✓ Outbuilding: ☐ Public: ☐ Commercial: ☐ Barn: ☐ Industrial: ☐ Structural: ☐ Religious: ☐			Original Function
Deteriorated: ☐ Abandoned: ☐ Lrg: ☐ Md: ✓ Sml: ☐			Condition/usefulness
1 0 7	or:	Stories: 1: ☐ 1-Wk: ✓ 2: ☐ 2+: ☐	Building TYPE
Frame: ✓ Masonry: ☐ Pole: ☐ Log: ☐ Other:			Structure
Clpbd: ☐ Weatherbd: ☐ Vert: ✓ Wd. Shngl: ☐ Brick: ☐ Stone: ☐ Block: ☐ Metal: ☐ Asbestos: ☐ Vinyl: ☐ Tar Ppr: ☐			Siding material
Brick: ☐ Stone: ☐ Block: ☐ Poured or Stucco: ☐ Tile: ☐			Foundation
Gable: ✓ Hipped: ☐ Flat: ☐ Mansard: ☐ Other:			Roof
Asphalt Shngl: ✓ Metal: ☐ Wood Shngl: ☐ Other:			Roof Material
Good: ☐ Fair: ☐ Alt: ✓ Vy Alt: ☐ Add., Major: ☐ Minor: ☐			Integrity
1700-1799: ☐ 1800-1859: ☐ 1860-1910: ☐ 1910-1945: ✓			Period
Bibliography and further notes on Reverse			BUILDING 3
Surveyed by:	Date:		BUILDING 4

FRAME# | Pres. Funct.: | Same ? ☐
Residence: ☐ Outbuilding: ☐ Public: ☐ Commercial: ☐ Barn: ☐ Industrial: ☐ Structural: ☐ Religious: ☐
Deteriorated: ☐ Abandoned: ☐ Lrg: ☐ Md: ☐ Sml: ☐
or: | Stories: 1: ☐ 1-Wk: ☐ 2: ☐ 2+: ☐
Frame: ☐ Masonry: ☐ Pole: ☐ Log: ☐ Other:
Clpbd: ☐ Weatherbd: ☐ Vert: ☐ Wd. Shngl: ☐ Brick: ☐ Stone: ☐ Block: ☐ Metal: ☐ Asbestos: ☐ Vinyl: ☐ Tar Ppr: ☐
Brick: ☐ Stone: ☐ Block: ☐ Poured or Stucco: ☐ Tile: ☐
Gable: ☐ Hipped: ☐ Flat: ☐ Mansard: ☐ Other:
Asphalt Shngl: ☐ Metal: ☐ Wood Shngl: ☐ Other:
Good: ☐ Fair: ☐ Alt: ☐ Vy Alt: ☐ Add., Major: ☐ Minor: ☐
1700-1799: ☐ 1800-1859: ☐ 1860-1910: ☐ 1910-1945: ☐
or: | Note:
or: | Note:

IL 422-0465

ILLINOIS RURAL SURVEY

County: McHenry | Site #: 4209 | Town:
¼: NE | Sec: 30 | TWP: 44N | Range: 9E
Street: 4218 Riverside | Street View: ✓
Industrial/Commercial Complex w/3 or more Bldgs.: ☐

FARMSTEAD ☐
House: ✓ 2 Houses: ☐ 1 Major Barn: ☐ 2 Mj Barns: ☐ 3 Mj Barns: ☐ Corn Cribs, 1: ☐, 2: ☐, 3+: ☐
Garage: ✓ Mach. Shed: ☐ Granary: ☐ Smokehouse: ☐ Summer Kitchen: ☐ Silo: ☐ Windmill: ☐
Grain Bins: ☐ Pump House: ☐ Hog Houses: ☐ Chicken Coop: ☐ Outhouse: ☐ Mobile Homes: ☐
Sheds, 1-3: ☐ 3+: ☐ Metal Bldgs: ☐ Comments:



FRAME# 25	Pres. Funct.: Res	Same ? ✓	#1 BUILDING 2+
Residence: ✓ Outbuilding: ☐ Public: ☐ Commercial: ☐ Barn: ☐ Industrial: ☐ Structural: ☐ Religious: ☐			Original Function
Deteriorated: ☐ Abandoned: ☐ Lrg: ☐ Md: ✓ Sml: ☐			Condition/usefulness
	or:	Stories: 1: ☐ 1-Wk: ☐ 2: ☐ 2+: ☐	Building TYPE
Frame: ✓ Masonry: ☐ Pole: ☐ Log: ☐ Other:			Structure
Clpbd: ✓ Weatherbd: ☐ Vert: ☐ Wd. Shngl: ☐ Brick: ☐ Stone: ☐ Block: ☐ Metal: ☐ Asbestos: ☐ Vinyl: ☐ Tar Ppr: ☐			Siding material
Brick: ☐ Stone: ☐ Block: ☐ Poured or Stucco: ☐ Tile: ☐			Foundation
Gable: ✓ Hipped: ☐ Flat: ☐ Mansard: ☐ Other:			Roof
Asphalt Shngl: ✓ Metal: ☐ Wood Shngl: ☐ Other:			Roof Material
Good: ☐ Fair: ☐ Alt: ☐ Vy Alt: ✓ Add., Major: ✓ Minor: ☐			Integrity
1700-1799: ☐ 1800-1859: ☐ 1860-1910: ☐ 1910-1945: ✓			Period
Bibliography and further notes on Reverse			BUILDING 3
Surveyed by:	Date:		BUILDING 4

FRAME# | Pres. Funct.: | Same ? ☐
Residence: ☐ Outbuilding: ☐ Public: ☐ Commercial: ☐ Barn: ☐ Industrial: ☐ Structural: ☐ Religious: ☐
Deteriorated: ☐ Abandoned: ☐ Lrg: ☐ Md: ☐ Sml: ☐
or: | Stories: 1: ☐ 1-Wk: ☐ 2: ☐ 2+: ☐
Frame: ☐ Masonry: ☐ Pole: ☐ Log: ☐ Other:
Clpbd: ☐ Weatherbd: ☐ Vert: ☐ Wd. Shngl: ☐ Brick: ☐ Stone: ☐ Block: ☐ Metal: ☐ Asbestos: ☐ Vinyl: ☐ Tar Ppr: ☐
Brick: ☐ Stone: ☐ Block: ☐ Poured or Stucco: ☐ Tile: ☐
Gable: ☐ Hipped: ☐ Flat: ☐ Mansard: ☐ Other:
Asphalt Shngl: ☐ Metal: ☐ Wood Shngl: ☐ Other:
Good: ☐ Fair: ☐ Alt: ☐ Vy Alt: ☐ Add., Major: ☐ Minor: ☐
1700-1799: ☐ 1800-1859: ☐ 1860-1910: ☐ 1910-1945: ☐
or: | Note:
or: | Note:

IL 422-0465

ILLINOIS RURAL SURVEY

County: McHenry | Site #: 4210 | Town:
¼: NE | Sec: 30 | TWP: 44N | Range: 9E
Street: 4330 Riverside | Street View: ☑
Industrial/Commercial Complex w/3 or more Bldgs.: ☐

FARMSTEAD ☐
House: ☑ 2 Houses: ☐ 1 Major Barn: ☐ 2 Mjr Barns: ☐ 3 Mjr Barns: ☐ Corn Cribs: 1 ☐, 2 ☐, 3+ ☐
Garage: ☑ Mach. Shed: ☐ Granary: ☐ Smokehouse: ☐ Summer Kitchen: ☐ Silo: ☐ Windmill: ☐
Grain Bins: ☐ Pump House: ☐ Hog Houses: ☐ Chicken Coop: ☐ Outhouse: ☐ Mobile Homes: ☐
Sheds: 1-3: ☐ 3+: ☐ Metal Bldgs: ☐ Comments:



FRAME# 24	Pres. Funct.: Outb	Same? ☑	w/1 BUILDING 2w: FRAME# / Pres. Funct.: / Same? ☐
Residence ☐ Outbuilding ☐ Public ☐ Commercial ☐ Barn ☐ Industrial ☐ Structural ☐ Religious ☐			Original Function: Residence ☐ Outbuilding ☐ Public ☐ Commercial ☐ Barn ☐ Industrial ☐ Structural ☐ Religious ☐
Deteriorated ☐ Abandoned ☐ Lrg ☐ Md ☑ Sml ☐			Condition/use/size: Deteriorated ☐ Abandoned ☐ Lrg ☐ Md ☐ Sm ☐
1 1 1 1 or:	Stories: 1 ☐ 1-½ ☑ 2 ☐ 2+ ☐		Building TYPE: or / Stories: 1 ☐ 1-½ ☐ 2 ☐ 2+ ☐
Frame ☑ Masonry ☐ Polar ☐ Log ☐ Other:			Structure: Frame ☐ Masonry ☐ Polar ☐ Log ☐ Other:
Clpbd ☐ Weatherbd ☑ Vert ☐ Wd. Shngl ☐ Brick ☐ Stone ☐ Block ☐ Metal ☐ Asbestos ☐ Vinyl ☐ Tar Ppr ☐			Siding material: Clpbd ☐ Weatherbd ☐ Vert ☐ Wd. Shngl ☐ Brick ☐ Stone ☐ Block ☐ Metal ☐ Asbestos ☐ Vinyl ☐ Tar Ppr ☐
Brick ☐ Stone ☐ Block ☑ Poured or Stucco ☐ Tile ☐			Foundation: Brick ☐ Stone ☐ Block ☐ Poured or Stucco ☐ Tile ☐
Gable ☑ Hipped ☐ Flat ☐ Mansard ☐ Other:			Roof: Gable ☐ Hipped ☐ Flat ☐ Mansard ☐ Other:
Asphalt Shngl ☑ Metal ☐ Wood Shngl ☐ Other:			Roof Material: Asphalt Shngl ☐ Metal ☐ Wood Shngl ☐ Other:
Good ☑ Fair ☐ Alt: ☐ Vy Alt: ☐ Add., Major ☐ Minor ☐			Integrity: Good ☐ Fair ☐ Alt: ☐ Vy Alt: ☐ Add., Major ☐ Minor ☐
1700-1799: ☐ 1800-1859: ☐ 1860-1910: ☐ 1910-1945: ☑			Period: 1700-1799 ☐ 1800-1859 ☐ 1860-1916 ☐ 1910-1945 ☐
Bibliography and further notes on Reverse			BUILDING 3: or / Note
Surveyed by:	Date:		BUILDING 4: or / Note

IL 422-0403

ILLINOIS RURAL SURVEY

County: McHenry | Site #: 4211 | Town:
¼: NE | Sec: 30 | TWP: 44N | Range: 9E
Street: 4400 Riverside | Street View: ☑
Industrial/Commercial Complex w/3 or more Bldgs.: ☐

FARMSTEAD ☐
House: ☑ 2 Houses: ☐ 1 Major Barn: ☐ 2 Mjr Barns: ☐ 3 Mjr Barns: ☐ Corn Cribs: 1 ☐, 2 ☐, 3+ ☐
Garage: ☑ Mach. Shed: ☐ Granary: ☐ Smokehouse: ☐ Summer Kitchen: ☐ Silo: ☐ Windmill: ☐
Grain Bins: ☐ Pump House: ☐ Hog Houses: ☐ Chicken Coop: ☐ Outhouse: ☐ Mobile Homes: ☐
Sheds: 1-3: ☐ 3+: ☐ Metal Bldgs: ☐ Comments:



FRAME# 27	Pres. Funct.: Res	Same? ☑	w/1 BUILDING 2w: FRAME# / Pres. Funct.: / Same? ☐
Residence ☑ Outbuilding ☐ Public ☐ Commercial ☐ Barn ☐ Industrial ☐ Structural ☐ Religious ☐			Original Function: Residence ☐ Outbuilding ☐ Public ☐ Commercial ☐ Barn ☐ Industrial ☐ Structural ☐ Religious ☐
Deteriorated ☐ Abandoned ☐ Lrg ☑ Md ☐ Sml ☐			Condition/use/size: Deteriorated ☐ Abandoned ☐ Lrg ☐ Md ☐ Sm ☐
or:	Stories: 1 ☐ 1-½ ☐ 2 ☐ 2+ ☐		Building TYPE: or / Stories: 1 ☐ 1-½ ☐ 2 ☐ 2+ ☐
Frame ☑ Masonry ☐ Polar ☐ Log ☐ Other:			Structure: Frame ☐ Masonry ☐ Polar ☐ Log ☐ Other:
Clpbd ☐ Weatherbd ☐ Vert ☐ Wd. Shngl ☐ Brick ☐ Stone ☐ Block ☐ Metal ☑ Asbestos ☐ Vinyl ☐ Tar Ppr ☐			Siding material: Clpbd ☐ Weatherbd ☐ Vert ☐ Wd. Shngl ☐ Brick ☐ Stone ☐ Block ☐ Metal ☐ Asbestos ☐ Vinyl ☐ Tar Ppr ☐
Brick ☐ Stone ☐ Block ☐ Poured or Stucco ☐ Tile ☐			Foundation: Brick ☐ Stone ☐ Block ☐ Poured or Stucco ☐ Tile ☐
Gable ☑ Hipped ☐ Flat ☐ Mansard ☐ Other:			Roof: Gable ☐ Hipped ☐ Flat ☐ Mansard ☐ Other:
Asphalt Shngl ☑ Metal ☐ Wood Shngl ☐ Other:			Roof Material: Asphalt Shngl ☐ Metal ☐ Wood Shngl ☐ Other:
Good ☐ Fair ☑ Alt: ☐ Vy Alt: ☐ Add., Major ☐ Minor ☐			Integrity: Good ☐ Fair ☐ Alt: ☐ Vy Alt: ☐ Add., Major ☐ Minor ☐
1700-1799: ☐ 1800-1859: ☐ 1860-1910: ☐ 1910-1945: ☑			Period: 1700-1799 ☐ 1800-1859 ☐ 1860-1916 ☐ 1910-1945 ☐
Bibliography and further notes on Reverse			BUILDING 3: or / Note
Surveyed by:	Date:		BUILDING 4: or / Note

IL 422-0403

ILLINOIS RURAL SURVEY

County: McHenry	Site #: 4212	Town:	
¼: NE	Sec: 30	TWP: 44N	Range: 9E
Street: Riverside		Street View: A	

Industrial/Commercial Complex w/3 or more Bldgs.: ☐

FARMSTEAD ☐

House: ☐ 2 Houses: ☐ 1 Major Barn: ☐ 2 Mj Barns: ☐ 3 Mj Barns: ☐ Corn Cribs, 1: ☐, 2: ☐, 3+: ☐

Garage: ☐ Mach. Shed: ☐ Granary: ☐ Smokehouse: ☐ Summer Kitchen: ☐ Silo: ☐ Windmill: ☐

Grain Bins: ☐ Pump House: ☐ Hog Houses: ☐ Chicken Coop: ☐ Outhouse: ☐ Mobile Homes: ☐

Sheds, 1-3: ☐ 3+: ☐ Metal Bldgs: ☐ Comments:



FRAME# 28	Pres. Funct.: Community Bldg	Same ? ☐	■ 1 BUILDING 2■ FRAME# / Pres. Funct.: / Same ? ☐
Residence: ☐ Outbuilding: ☐ Public: ☒ Commercial: ☐ Barn: ☐ Industrial: ☐ Structural: ☐ Religious: ☐			Original Function: Residence: ☐ Outbuilding: ☐ Public: ☐ Commercial: ☐ Barn: ☐ Industrial: ☐ Structural: ☐ Religious: ☐
Deteriorated: ☐ Abandoned: ☐ Lrg: ☐ Md: ☐ Sml: ☐			Condition/Integrity: Deteriorated: ☐ Abandoned: ☐ Lrg: ☐ Md: ☐ Sml: ☐
1901 or:	Stories: 1: ☐ 1-½: ☐ 2: ☐ 2+: ☐		Building TYPE: or: / Stories: 1: ☐ 1-½: ☐ 2: ☐ 2+: ☐
Frame: ☐ Masonry: ☒ Pole: ☐ Log: ☐ Other:			Structure: Frame: ☐ Masonry: ☐ Pole: ☐ Log: ☐ Other:
Clpbd: ☐ Weathrbd: ☐ Vert: ☐ Wd. Shngl: ☐ Brick: ☐ Stone: ☐ Block: ☒ Metal: ☐ Asbestos: ☐ Vinyl: ☐ Tar Ppr: ☐			Siding material: Clpbd: ☐ Weathrbd: ☐ Vert: ☐ Wd. Shngl: ☐ Brick: ☐ Stone: ☐ Block: ☐ Metal: ☐ Asbestos: ☐ Vinyl: ☐ Tar Ppr: ☐
Brick: ☐ Stone: ☐ Block: ☐ Poured or Stucco: ☐ Tile: ☐			Foundation: Brick: ☐ Stone: ☐ Block: ☐ Poured or Stucco: ☐ Tile: ☐
Gable: ☒ Hipped: ☐ Flat: ☐ Mansard: ☐ Other:			Roof: Gable: ☐ Hipped: ☐ Flat: ☐ Mansard: ☐ Other:
Asphalt Shngl: ☒ Metal: ☐ Wood Shngl: ☐ Other:			Roof Material: Asphalt Shngl: ☐ Metal: ☐ Wood Shngl: ☐ Other:
Good: ☒ Fair: ☐ Altr: ☐ Vy Altd: ☐ Add., Major: ☐ Minor: ☐			Integrity: Good: ☐ Fair: ☐ Altr: ☐ Vy Altd: ☐ Add., Major: ☐ Minor: ☐
1700-1799: ☐ 1800-1859: ☐ 1860-1910: ☐ 1910-1945: ☒			Period: 1700-1799: ☐ 1800-1859: ☐ 1860-1910: ☐ 1910-1945: ☐
Bibliography and further notes on Reverse			BUILDING 3: or: Note:
Surveyed by: Date:			BUILDING 4: or: Note:

IL 422-0465

ILLINOIS RURAL SURVEY

County: McHenry	Site #: 4213	Town:	
¼: NE	Sec: 30	TWP: 44N	Range: 9E
Street: 4430 Riverside		Street View: A	

Industrial/Commercial Complex w/3 or more Bldgs.: ☐

FARMSTEAD ☐

House: ☒ 2 Houses: ☐ 1 Major Barn: ☐ 2 Mj Barns: ☐ 3 Mj Barns: ☐ Corn Cribs, 1: ☐, 2: ☐, 3+: ☐

Garage: ☒ Mach. Shed: ☐ Granary: ☐ Smokehouse: ☐ Summer Kitchen: ☐ Silo: ☐ Windmill: ☐

Grain Bins: ☐ Pump House: ☐ Hog Houses: ☐ Chicken Coop: ☐ Outhouse: ☐ Mobile Homes: ☐

Sheds, 1-3: ☐ 3+: ☐ Metal Bldgs: ☐ Comments:



FRAME# 29	Pres. Funct.: Cottage	Same ? ☒	■ 1 BUILDING 2■ FRAME# / Pres. Funct.: / Same ? ☐
Residence: ☒ Outbuilding: ☐ Public: ☐ Commercial: ☐ Barn: ☐ Industrial: ☐ Structural: ☐ Religious: ☐			Original Function: Residence: ☐ Outbuilding: ☐ Public: ☐ Commercial: ☐ Barn: ☐ Industrial: ☐ Structural: ☐ Religious: ☐
Deteriorated: ☐ Abandoned: ☐ Lrg: ☐ Md: ☒ Sml: ☐			Condition/Integrity: Deteriorated: ☐ Abandoned: ☐ Lrg: ☐ Md: ☐ Sml: ☐
1870 or:	Stories: 1: ☐ 1-½: ☒ 2: ☐ 2+: ☐		Building TYPE: or: / Stories: 1: ☐ 1-½: ☐ 2: ☐ 2+: ☐
Frame: ☐ Masonry: ☐ Pole: ☐ Log: ☐ Other:			Structure: Frame: ☐ Masonry: ☐ Pole: ☐ Log: ☐ Other:
Clpbd: ☐ Weathrbd: ☐ Vert: ☐ Wd. Shngl: ☐ Brick: ☐ Stone: ☒ Block: ☐ Metal: ☐ Asbestos: ☐ Vinyl: ☐ Tar Ppr: ☐			Siding material: Clpbd: ☐ Weathrbd: ☐ Vert: ☐ Wd. Shngl: ☐ Brick: ☐ Stone: ☐ Block: ☐ Metal: ☐ Asbestos: ☐ Vinyl: ☐ Tar Ppr: ☐
Brick: ☐ Stone: ☐ Block: ☐ Poured or Stucco: ☐ Tile: ☐			Foundation: Brick: ☐ Stone: ☐ Block: ☐ Poured or Stucco: ☐ Tile: ☐
Gable: ☒ Hipped: ☐ Flat: ☐ Mansard: ☐ Other:			Roof: Gable: ☐ Hipped: ☐ Flat: ☐ Mansard: ☐ Other:
Asphalt Shngl: ☒ Metal: ☐ Wood Shngl: ☐ Other:			Roof Material: Asphalt Shngl: ☐ Metal: ☐ Wood Shngl: ☐ Other:
Good: ☒ Fair: ☐ Altr: ☐ Vy Altd: ☐ Add., Major: ☐ Minor: ☐			Integrity: Good: ☐ Fair: ☐ Altr: ☐ Vy Altd: ☐ Add., Major: ☐ Minor: ☐
1700-1799: ☐ 1800-1859: ☐ 1860-1910: ☐ 1910-1945: ☒			Period: 1700-1799: ☐ 1800-1859: ☐ 1860-1910: ☐ 1910-1945: ☐
Bibliography and further notes on Reverse			BUILDING 3: or: Note:
Surveyed by: Date:			BUILDING 4: or: Note:

IL 422-0465

ILLINOIS RURAL SURVEY

County: McHenry | Site #: 4214 | Town:
¼: NE | Sec: 30 | TWP: 44N | Range: 9E
Street: 1322 Louise | Street View: ☐
Industrial/Commercial Complex w/3 or more Bldgs.: ☐



FARMSTEAD ☐
House: ☒ 2 Houses: ☐ 1 Major Barn: ☐ 2 Mjr Barns: ☐ 3 Mjr Barns: ☐ Corn Cribs, 1 ☐, 2 ☐, 3+ ☐
Garage: ☒ Mach. Shed: ☐ Granary: ☐ Smokehouse: ☐ Summer Kitchen: ☐ Silo: ☐ Windmill: ☐
Grain Bins: ☐ Pump House: ☐ Hog Houses: ☐ Chicken Coop: ☐ Outhouse: ☐ Mobile Homes: ☐
Sheds, 1-3: ☐ 3+: ☐ Metal Bldgs: ☐ Comments:

FRAME# 30	Pres. Funct.: Cottage	Same ? ☒	⇔1 BUILDING 2⇔	FRAME#	Pres. Funct.:	Same ? ☐
Residence: ☒ Outbuilding: ☐ Public: ☐ Commercial: ☐ Barn: ☐ Industrial: ☐ Structural: ☐ Religious: ☐			Original Function	Residence: ☐ Outbuilding: ☐ Public: ☐ Commercial: ☐ Barn: ☐ Industrial: ☐ Structural: ☐ Religious: ☐		
Deteriorated: ☐ Abandoned: ☐ Lrg: ☐ Md: ☐ Sml: ☒			Condition/Usefulness	Deteriorated: ☐ Abandoned: ☐ Lrg: ☐ Md: ☐ Sml: ☐		
1 1 0 6 or:	Stories: 1: ☒ 1-½: ☐ 2: ☐ 2+: ☐		Building TYPE	or	Stories: 1: ☐ 1-½: ☐ 2: ☐ 2+: ☐	
Frame: ☒ Masonry: ☐ Pole: ☐ Log: ☐ Other:			Structure	Frame: ☐ Masonry: ☐ Pole: ☐ Log: ☐ Other:		
Clpbd: ☐ Weatherbd: ☐ Vert: ☐ Wd. Shngl: ☐ Brick: ☐ Stone: ☐ Block: ☐ Metal: ☒ Asbestos: ☐ Vinyl: ☐ Tar Ppr: ☐			Siding material	Clpbd: ☐ Weatherbd: ☐ Vert: ☐ Wd. Shngl: ☐ Brick: ☐ Stone: ☐ Block: ☐ Metal: ☐ Asbestos: ☐ Vinyl: ☐ Tar Ppr: ☐		
Brick: ☐ Stone: ☐ Block: ☐ Poured or Stucco: ☐ Tile: ☐			Foundation	Brick: ☐ Stone: ☐ Block: ☐ Poured or Stucco: ☐ Tile: ☐		
Gable: ☒ Hipped: ☐ Flat: ☐ Mansard: ☐ Other:			Roof	Gable: ☐ Hipped: ☐ Flat: ☐ Mansard: ☐ Other:		
Asphalt Shngl: ☒ Metal: ☐ Wood Shngl: ☐ Other:			Roof Material	Asphalt Shngl: ☐ Metal: ☐ Wood Shngl: ☐ Other:		
Good: ☐ Fair: ☒ Altr: ☐ Vy Altd: ☐ Add., Major: ☐ Minor: ☐			Integrity	Good: ☐ Fair: ☐ Altr: ☐ Vy Altd: ☐ Add., Major: ☐ Minor: ☐		
1700-1799: ☐ 1800-1859: ☐ 1860-1910: ☐ 1910-1945: ☒			Period	1700-1799: ☐ 1800-1859: ☐ 1860-1910: ☐ 1910-1945: ☐		
Bibliography and further notes on Reverse			BUILDING 3	or	Note:	
Surveyed by:	Date:		BUILDING 4	or	Note:	

IL 423-0485

ILLINOIS RURAL SURVEY

County: McHenry | Site #: 4215 | Town:
¼: NE | Sec: 30 | TWP: 44N | Range: 9E
Street: 1311 Louise | Street View: ☐
Industrial/Commercial Complex w/3 or more Bldgs.: ☐



FARMSTEAD ☐
House: ☒ 2 Houses: ☐ 1 Major Barn: ☐ 2 Mjr Barns: ☐ 3 Mjr Barns: ☐ Corn Cribs, 1: ☐, 2: ☐, 3+: ☐
Garage: ☐ Mach. Shed: ☐ Granary: ☐ Smokehouse: ☐ Summer Kitchen: ☐ Silo: ☐ Windmill: ☐
Grain Bins: ☐ Pump House: ☐ Hog Houses: ☐ Chicken Coop: ☐ Outhouse: ☐ Mobile Homes: ☐
Sheds, 1-3: ☐ 3+: ☐ Metal Bldgs: ☐ Comments:

FRAME# 31	Pres. Funct.: Cottage	Same ? ☒	⇔1 BUILDING 2⇔	FRAME#	Pres. Funct.:	Same ? ☐
Residence: ☒ Outbuilding: ☐ Public: ☐ Commercial: ☐ Barn: ☐ Industrial: ☐ Structural: ☐ Religious: ☐			Original Function	Residence: ☐ Outbuilding: ☐ Public: ☐ Commercial: ☐ Barn: ☐ Industrial: ☐ Structural: ☐ Religious: ☐		
Deteriorated: ☐ Abandoned: ☐ Lrg: ☐ Md: ☒ Sml: ☐			Condition/Usefulness	Deteriorated: ☐ Abandoned: ☐ Lrg: ☐ Md: ☐ Sml: ☐		
1 1 1 1 or:	Stories: 1: ☒ 1-½: ☐ 2: ☐ 2+: ☐		Building TYPE	or	Stories: 1: ☐ 1-½: ☐ 2: ☐ 2+: ☐	
Frame: ☐ Masonry: ☐ Pole: ☐ Log: ☐ Other:			Structure	Frame: ☐ Masonry: ☐ Pole: ☐ Log: ☐ Other:		
Clpbd: ☐ Weatherbd: ☒ Vert: ☐ Wd. Shngl: ☐ Brick: ☐ Stone: ☐ Block: ☐ Metal: ☐ Asbestos: ☐ Vinyl: ☐ Tar Ppr: ☐			Siding material	Clpbd: ☐ Weatherbd: ☐ Vert: ☐ Wd. Shngl: ☐ Brick: ☐ Stone: ☐ Block: ☐ Metal: ☐ Asbestos: ☐ Vinyl: ☐ Tar Ppr: ☐		
Brick: ☐ Stone: ☐ Block: ☒ Poured or Stucco: ☐ Tile: ☐			Foundation	Brick: ☐ Stone: ☐ Block: ☐ Poured or Stucco: ☐ Tile: ☐		
Gable: ☒ Hipped: ☐ Flat: ☐ Mansard: ☐ Other:			Roof	Gable: ☐ Hipped: ☐ Flat: ☐ Mansard: ☐ Other:		
Asphalt Shngl: ☒ Metal: ☐ Wood Shngl: ☐ Other:			Roof Material	Asphalt Shngl: ☐ Metal: ☐ Wood Shngl: ☐ Other:		
Good: ☐ Fair: ☒ Altr: ☐ Vy Altd: ☐ Add., Major: ☐ Minor: ☐			Integrity	Good: ☐ Fair: ☐ Altr: ☐ Vy Altd: ☐ Add., Major: ☐ Minor: ☐		
1700-1799: ☐ 1800-1859: ☐ 1860-1910: ☐ 1910-1945: ☒			Period	1700-1799: ☐ 1800-1859: ☐ 1860-1910: ☐ 1910-1945: ☐		
Bibliography and further notes on Reverse			BUILDING 3	or	Note:	
Surveyed by:	Date:		BUILDING 4	or	Note:	

IL 423-0485

ILLINOIS RURAL SURVEY

County: McHenry | Site #: 4214 | Town:
¼: NE | Sec: 30 | TWP: 44N | Range: 9E
Street: 1320 Beach Dr | Street View: ☑
Industrial/Commercial Complex w/3 or more Bldgs.: ☐

FARMSTEAD ☐
House: ☑ 2 Houses: ☐ 1 Major Barn: ☐ 2 Mjr Barns: ☐ 3 Mjr Barns: ☐ Corn Cribs, 1: ☐, 2: ☐, 3+: ☐
Garage: ☐ Mach. Shed: ☐ Granary: ☐ Smokehouse: ☐ Summer Kitchen: ☐ Silo: ☐ Windmill: ☐
Grain Bins: ☐ Pump House: ☐ Hog House: ☐ Chicken Coop: ☐ Outhouse: ☐ Mobile Homes: ☐
Sheds, 1-3: ☐ 3+: ☐ Metal Bldgs: ☐ Comments:



PHOTO IS HERE

FRAME# 32	Pres. Funct.: Cottage	Same ? ☑	#1 BUILDING 2+
Residence: ☑ Outbuilding: ☐ Public: ☐ Commercial: ☐ Barn: ☐ Industrial: ☐ Structural: ☐ Religious: ☐			Original Function
Deteriorated: ☐ Abandoned: ☐ Lrg: ☐ Mid: ☐ Sml: ☑			Condition/use/size
1 1 1 1 or:	Stories, 1: ☑ 1-½: ☐ 2: ☐ 2+: ☐		Building TYPE
Frame: ☑ Masonry: ☐ Pole: ☐ Log: ☐ Other:			Structure
Clpbd: ☐ Weatherbd: ☐ Vert: ☐ Wd. Shngl: ☐ Brick: ☐ Stone: ☐ Block: ☐ Metal: ☑ Asbestos: ☐ Vinyl: ☐ Tar Ppr: ☐			Siding material
Brick: ☐ Stone: ☐ Block: ☑ Poured or Stucco: ☐ Tile: ☐			Foundation
Gable: ☑ Hipped: ☐ Flat: ☐ Mansard: ☐ Other:			Roof
Asphalt Shngl: ☐ Metal: ☐ Wood Shngl: ☐ Other:			Roof Material
Good: ☐ Fair: ☑ Alt: ☐ Vy Alt: ☐ Add., Major: ☐ Minor: ☐			Integrity
1700-1799: ☐ 1800-1859: ☐ 1860-1910: ☐ 1910-1945: ☑			Period
Bibliography and further notes on Reverse			BUILDING 3
Surveyed by: Date:			BUILDING 4

FRAME# | Pres. Funct.: | Same ? ☐
Residence: ☐ Outbuilding: ☐ Public: ☐ Commercial: ☐ Barn: ☐ Industrial: ☐ Structural: ☐ Religious: ☐
Deteriorated: ☐ Abandoned: ☐ Lrg: ☐ Mid: ☐ Sml: ☐
or: | Stories, 1: ☐ 1-½: ☐ 2: ☐ 2+: ☐
Frame: ☐ Masonry: ☐ Pole: ☐ Log: ☐ Other:
Clpbd: ☐ Weatherbd: ☐ Vert: ☐ Wd. Shngl: ☐ Brick: ☐ Stone: ☐ Block: ☐ Metal: ☐ Asbestos: ☐ Vinyl: ☐ Tar Ppr: ☐
Brick: ☐ Stone: ☐ Block: ☐ Poured or Stucco: ☐ Tile: ☐
Gable: ☐ Hipped: ☐ Flat: ☐ Mansard: ☐ Other:
Asphalt Shngl: ☐ Metal: ☐ Wood Shngl: ☐ Other:
Good: ☐ Fair: ☐ Alt: ☐ Vy Alt: ☐ Add., Major: ☐ Minor: ☐
1700-1799: ☐ 1800-1859: ☐ 1860-1910: ☐ 1910-1945: ☐
Bibliography and further notes on Reverse
Surveyed by: Date:

Notes:

IL 422-0498

ILLINOIS RURAL SURVEY

County: McHenry | Site #: 4217 | Town:
¼: NE | Sec: 30 | TWP: 44N | Range: 9E
Street: 1330 Beach | Street View: ☑
Industrial/Commercial Complex w/3 or more Bldgs.: ☐

FARMSTEAD ☐
House: ☑ 2 Houses: ☐ 1 Major Barn: ☐ 2 Mjr Barns: ☐ 3 Mjr Barns: ☐ Corn Cribs, 1: ☐, 2: ☐, 3+: ☐
Garage: ☐ Mach. Shed: ☐ Granary: ☐ Smokehouse: ☐ Summer Kitchen: ☐ Silo: ☐ Windmill: ☐
Grain Bins: ☐ Pump House: ☐ Hog House: ☐ Chicken Coop: ☐ Outhouse: ☑ Mobile Homes: ☐
Sheds, 1-3: ☐ 3+: ☐ Metal Bldgs: ☐ Comments:



PHOTO IS HERE

FRAME# 33	Pres. Funct.: Cottage	Same ? ☑	#1 BUILDING 2+
Residence: ☑ Outbuilding: ☐ Public: ☐ Commercial: ☐ Barn: ☐ Industrial: ☐ Structural: ☐ Religious: ☐			Original Function
Deteriorated: ☐ Abandoned: ☐ Lrg: ☐ Mid: ☑ Sml: ☐			Condition/use/size
1 1 0 6 or	Stories, 1: ☑ 1-½: ☐ 2: ☐ 2+: ☐		Building TYPE
Frame: ☑ Masonry: ☐ Pole: ☐ Log: ☐ Other:			Structure
Clpbd: ☐ Weatherbd: ☐ Vert: ☐ Wd. Shngl: ☐ Brick: ☐ Stone: ☐ Block: ☐ Metal: ☑ Asbestos: ☐ Vinyl: ☐ Tar Ppr: ☐ Stucco			Siding material
Brick: ☐ Stone: ☐ Block: ☐ Poured or Stucco: ☐ Tile: ☐			Foundation
Gable: ☑ Hipped: ☐ Flat: ☐ Mansard: ☐ Other:			Roof
Asphalt Shngl: ☑ Metal: ☐ Wood Shngl: ☐ Other:			Roof Material
Good: ☐ Fair: ☑ Alt: ☐ Vy Alt: ☐ Add., Major: ☐ Minor: ☐			Integrity
1700-1799: ☐ 1800-1859: ☐ 1860-1910: ☐ 1910-1945: ☑			Period
Bibliography and further notes on Reverse			BUILDING 3
Surveyed by: Date:			BUILDING 4

FRAME# | Pres. Funct.: | Same ? ☐
Residence: ☐ Outbuilding: ☐ Public: ☐ Commercial: ☐ Barn: ☐ Industrial: ☐ Structural: ☐ Religious: ☐
Deteriorated: ☐ Abandoned: ☐ Lrg: ☐ Mid: ☐ Sml: ☐
or: | Stories, 1: ☐ 1-½: ☐ 2: ☐ 2+: ☐
Frame: ☐ Masonry: ☐ Pole: ☐ Log: ☐ Other:
Clpbd: ☐ Weatherbd: ☐ Vert: ☐ Wd. Shngl: ☐ Brick: ☐ Stone: ☐ Block: ☐ Metal: ☐ Asbestos: ☐ Vinyl: ☐ Tar Ppr: ☐
Brick: ☐ Stone: ☐ Block: ☐ Poured or Stucco: ☐ Tile: ☐
Gable: ☐ Hipped: ☐ Flat: ☐ Mansard: ☐ Other:
Asphalt Shngl: ☐ Metal: ☐ Wood Shngl: ☐ Other:
Good: ☐ Fair: ☐ Alt: ☐ Vy Alt: ☐ Add., Major: ☐ Minor: ☐
1700-1799: ☐ 1800-1859: ☐ 1860-1910: ☐ 1910-1945: ☐
Bibliography and further notes on Reverse
Surveyed by: Date:

Notes:

IL 422-0498

ILLINOIS RURAL SURVEY

County: McHenry | Site #: 4218 | Town:
¼: NE | Sec: 30 | TWP: 44N | Range: 9E
Street: 1332 Beach | Street View: ☑
Industrial/Commercial Complex w/3 or more Bldgs.: ☐

FARMSTEAD ☐
House: ☑ 2 Houses: ☐ 1 Major Barn: ☐ 2 Mjr Barns: ☐ 3 Mjr Barns: ☐ Corn Cribs, 1: ☐, 2: ☐, 3+: ☐
Garage: ☐ Mach. Shed: ☐ Granary: ☐ Smokehouse: ☐ Summer Kitchen: ☐ Silo: ☐ Windmill: ☐
Grain Bins: ☐ Pump House: ☐ Hog House: ☐ Chicken Coop: ☐ Outhouse: ☐ Mobile Homes: ☐
Sheds, 1-3: ☐ 3+: ☐ Metal Bldgs: ☐ Comments:



PHOTO ES HERE

FRAME# 34	Pres. Funct.: Cottage	Same ? ☑	w/ BUILDING 2 →
Residence: ☑ Outbuilding: ☐ Public: ☐ Commercial: ☐ Barn: ☐ Industrial: ☐ Structural: ☐ Religious: ☐			Original Function
Deteriorated: ☐ Abandoned: ☐ Lrg: ☐ Md: ☑ Sml: ☐			Condition/Integrity
1 1 0 6 or:	Stories: 1: ☑ 1-½: ☐ 2: ☐ 2+: ☐		Building TYPE
Frame: ☑ Masonry: ☐ Pole: ☐ Log: ☐ Other:			Structure
Clpbd: ☐ Weatherbd: ☐ Vert: ☑ Wd. Shngl: ☐ Brick: ☐ Stone: ☐ Block: ☐ Metal: ☐ Asbestos: ☐ Vinyl: ☐ Tar Ppr: ☐			Siding material
Brick: ☐ Stone: ☐ Block: ☑ Poured or Stucco: ☐ Tile: ☐			Foundation
Gable: ☑ Hipped: ☐ Flat: ☐ Mansard: ☐ Other:			Roof
Asphalt Shngl: ☑ Metal: ☐ Wood Shngl: ☐ Other:			Roof Material
Good: ☐ Fair: ☑ Altr: ☐ Vy Altd: ☐ Add., Major: ☐ Minor: ☐			Integrity
1700-1799: ☐ 1800-1859: ☐ 1860-1910: ☐ 1910-1945: ☑			Period
Bibliography and further notes on Reverse			BUILDING 3
Surveyed by: Date:			BUILDING 4

FRAME# | Pres. Funct.: | Same ? ☐
Residence: ☐ Outbuilding: ☐ Public: ☐ Commercial: ☐ Barn: ☐ Industrial: ☐ Structural: ☐ Religious: ☐
Deteriorated: ☐ Abandoned: ☐ Lrg: ☐ Md: ☐ Sml: ☐
or: | Stories: 1: ☐ 1-½: ☐ 2: ☐ 2+: ☐
Frame: ☐ Masonry: ☐ Pole: ☐ Log: ☐ Other:
Clpbd: ☐ Weatherbd: ☐ Vert: ☐ Wd. Shngl: ☐ Brick: ☐ Stone: ☐ Block: ☐ Metal: ☐ Asbestos: ☐ Vinyl: ☐ Tar Ppr: ☐
Brick: ☐ Stone: ☐ Block: ☐ Poured or Stucco: ☐ Tile: ☐
Gable: ☐ Hipped: ☐ Flat: ☐ Mansard: ☐ Other:
Asphalt Shngl: ☐ Metal: ☐ Wood Shngl: ☐ Other:
Good: ☐ Fair: ☐ Altr: ☐ Vy Altd: ☐ Add., Major: ☐ Minor: ☐
1700-1799: ☐ 1800-1859: ☐ 1860-1910: ☐ 1910-1945: ☐
or: Note:
or: Note:

IL 422-6465

ILLINOIS RURAL SURVEY

County: McHenry | Site #: 4219 | Town:
¼: NE | Sec: 30 | TWP: 44N | Range: 9E
Street: Beach | Street View: ☐
Industrial/Commercial Complex w/3 or more Bldgs.: ☐

FARMSTEAD ☐
House: ☑ 2 Houses: ☐ 1 Major Barn: ☐ 2 Mjr Barns: ☐ 3 Mjr Barns: ☐ Corn Cribs, 1: ☐, 2: ☐, 3+: ☐
Garage: ☐ Mach. Shed: ☐ Granary: ☐ Smokehouse: ☐ Summer Kitchen: ☐ Silo: ☐ Windmill: ☐
Grain Bins: ☐ Pump House: ☐ Hog House: ☐ Chicken Coop: ☐ Outhouse: ☐ Mobile Homes: ☐
Sheds, 1-3: ☐ 3+: ☐ Metal Bldgs: ☐ Comments:



FRAME# 35	Pres. Funct.: Cottage	Same ? ☑	w/ BUILDING 2 →
Residence: ☐ Outbuilding: ☐ Public: ☐ Commercial: ☐ Barn: ☐ Industrial: ☐ Structural: ☐ Religious: ☐			Original Function
Deteriorated: ☐ Abandoned: ☐ Lrg: ☐ Md: ☐ Sml: ☑			Condition/Integrity
1 1 1 1 or: 112	Stories: 1: ☑ 1-½: ☐ 2: ☐ 2+: ☐		Building TYPE
Frame: ☑ Masonry: ☐ Pole: ☐ Log: ☐ Other:			Structure
Clpbd: ☐ Weatherbd: ☑ Vert: ☐ Wd. Shngl: ☐ Brick: ☐ Stone: ☐ Block: ☐ Metal: ☐ Asbestos: ☐ Vinyl: ☐ Tar Ppr: ☐			Siding material
Brick: ☐ Stone: ☐ Block: ☐ Poured or Stucco: ☐ Tile: ☐			Foundation
Gable: ☑ Hipped: ☐ Flat: ☐ Mansard: ☐ Other:			Roof
Asphalt Shngl: ☑ Metal: ☐ Wood Shngl: ☐ Other:			Roof Material
Good: ☐ Fair: ☑ Altr: ☐ Vy Altd: ☐ Add., Major: ☐ Minor: ☑			Integrity
1700-1799: ☐ 1800-1859: ☐ 1860-1910: ☐ 1910-1945: ☑			Period
Bibliography and further notes on Reverse			BUILDING 3
Surveyed by: Date:			BUILDING 4

FRAME# | Pres. Funct.: | Same ? ☐
Residence: ☐ Outbuilding: ☐ Public: ☐ Commercial: ☐ Barn: ☐ Industrial: ☐ Structural: ☐ Religious: ☐
Deteriorated: ☐ Abandoned: ☐ Lrg: ☐ Md: ☐ Sml: ☐
or: | Stories: 1: ☐ 1-½: ☐ 2: ☐ 2+: ☐
Frame: ☐ Masonry: ☐ Pole: ☐ Log: ☐ Other:
Clpbd: ☐ Weatherbd: ☐ Vert: ☐ Wd. Shngl: ☐ Brick: ☐ Stone: ☐ Block: ☐ Metal: ☐ Asbestos: ☐ Vinyl: ☐ Tar Ppr: ☐
Brick: ☐ Stone: ☐ Block: ☐ Poured or Stucco: ☐ Tile: ☐
Gable: ☐ Hipped: ☐ Flat: ☐ Mansard: ☐ Other:
Asphalt Shngl: ☐ Metal: ☐ Wood Shngl: ☐ Other:
Good: ☐ Fair: ☐ Altr: ☐ Vy Altd: ☐ Add., Major: ☐ Minor: ☐
1700-1799: ☐ 1800-1859: ☐ 1860-1910: ☐ 1910-1945: ☐
or: Note:
or: Note:

IL 422-6465

ILLINOIS RURAL SURVEY

County: McHenry | Site #: 4220 | Town:
¼: NE | Sec: 30 | TWP: 44N | Range: 9E
Street: 1433 Bay View Dr | Street View: ✓
Industrial/Commercial Complex w/3 or more Bldgs.: ☐

FARMSTEAD ☐
House: ✓ 2 Houses: ☐ 1 Major Barn: ☐ 2 Mjr Barns: ☐ 3 Mjr Barns: ☐ Corn Cribs: 1 ☐, 2 ☐, 3+ ☐
Garage: ☐ Mach. Shed: ☐ Granary: ☐ Smokehouse: ☐ Summer Kitchen: ☐ Silo: ☐ Windmill: ☐
Grain Bins: ☐ Pump House: ☐ Hog Houses: ☐ Chicken Coop: ☐ Outhouse: ☐ Mobile Homes: ☐
Sheds, 1-3: ☐ 3+: ☐ Metal Bldgs: ☐ Comments:



PHOTO HERE

FRAME# 36 | Pres. Funct.: Cottage | Same ? ✓

Residence: ☐ Outbuilding: ☐ Public: ☐ Commercial: ☐ Barn: ☐ Industrial: ☐ Structural: ☐ Religious: ☐	Original Function	Residence: ☐ Outbuilding: ☐ Public: ☐ Commercial: ☐ Barn: ☐ Industrial: ☐ Structural: ☐ Religious: ☐
Deteriorated: ☐ Abandoned: ☐ Lrg: ☐ Md: ✓ Sml: ☐	Condition/usefulness	Deteriorated: ☐ Abandoned: ☐ Lrg: ☐ Md: ☐ Sm: ☐
1 0 6 or: Stories: 1: ✓ 1-½: ☐ 2: ☐ 2+: ☐	Building TYPE	or: Stories: 1: ☐ 1-½: ☐ 2: ☐ 2+: ☐
Frame: ☐ Masonry: ☐ Pole: ☐ Log: ☐ Other:	Structure	Frame: ☐ Masonry: ☐ Pole: ☐ Log: ☐ Other:
Clpbd: ☐ Weathrbd: ☐ Vert: ☐ Wd. Shngl: ☐ Brick: ☐ Stone: ☐ Block: ☐ Metal: ☐ Asbestos: ☐ Vinyl: ☐ Tar Ppr: ☐ Stucco	Siding material	Clpbd: ☐ Weathrbd: ☐ Vert: ☐ Wd. Shngl: ☐ Brick: ☐ Stone: ☐ Block: ☐ Metal: ☐ Asbestos: ☐ Vinyl: ☐ Tar Ppr: ☐
Brick: ☐ Stone: ☐ Block: ☐ Poured or Stucco: ✓ Tile: ☐	Foundation	Brick: ☐ Stone: ☐ Block: ☐ Poured or Stucco: ☐ Tile: ☐
Gable: ✓ Hipped: ☐ Flat: ☐ Mansard: ☐ Other:	Roof	Gable: ☐ Hipped: ☐ Flat: ☐ Mansard: ☐ Other:
Asphalt Shngl: ✓ Metal: ☐ Wood Shngl: ☐ Other:	Roof Material	Asphalt Shngl: ☐ Metal: ☐ Wood Shngl: ☐ Other:
Good: ✓ Fair: ☐ Alter: ☐ Vy Alted: ☐ Add., Major: ☐ Minor: ☐	Integrity	Good: ☐ Fair: ☐ Alter: ☐ Vy Alted: ☐ Add., Major: ☐ Minor: ☐
1700-1799: ☐ 1800-1859: ☐ 1860-1910: ☐ 1910-1945: ✓	Period	1700-1799: ☐ 1800-1859: ☐ 1860-1916: ☐ 1910-1945: ☐
Bibliography and further notes on Reverse	BUILDING 3	or: Note:
Surveyed by: Date:	BUILDING 4	or: Note:

IL 422-0405

ILLINOIS RURAL SURVEY

County: McHenry | Site #: 4221 | Town:
¼: NE | Sec: 30 | TWP: 44N | Range: 9E
Street: Bay View | Street View: ✓
Industrial/Commercial Complex w/3 or more Bldgs.: ☐

FARMSTEAD ☐
House: ✓ 2 Houses: ☐ 1 Major Barn: ☐ 2 Mjr Barns: ☐ 3 Mjr Barns: ☐ Corn Cribs: 1 ☐, 2 ☐, 3+ ☐
Garage: ☐ Mach. Shed: ☐ Granary: ☐ Smokehouse: ☐ Summer Kitchen: ☐ Silo: ☐ Windmill: ☐
Grain Bins: ☐ Pump House: ☐ Hog Houses: ☐ Chicken Coop: ☐ Outhouse: ☐ Mobile Homes: ☐
Sheds, 1-3: ☐ 3+: ☐ Metal Bldgs: ☐ Comments:



PHOTO HERE

FRAME# 37 | Pres. Funct.: Cottage | Same ? ✓

Residence: ✓ Outbuilding: ☐ Public: ☐ Commercial: ☐ Barn: ☐ Industrial: ☐ Structural: ☐ Religious: ☐	Original Function	Residence: ☐ Outbuilding: ☐ Public: ☐ Commercial: ☐ Barn: ☐ Industrial: ☐ Structural: ☐ Religious: ☐
Deteriorated: ☐ Abandoned: ☐ Lrg: ☐ Md: ☐ Sml: ✓	Condition/usefulness	Deteriorated: ☐ Abandoned: ☐ Lrg: ☐ Md: ☐ Sm: ☐
1 0 0 or: Stories: 1: ✓ 1-½: ☐ 2: ☐ 2+: ☐	Building TYPE	or: Stories: 1: ☐ 1-½: ☐ 2: ☐ 2+: ☐
Frame: ✓ Masonry: ☐ Pole: ☐ Log: ☐ Other:	Structure	Frame: ☐ Masonry: ☐ Pole: ☐ Log: ☐ Other:
Clpbd: ☐ Weathrbd: ☐ Vert: ☐ Wd. Shngl: ☐ Brick: ☐ Stone: ☐ Block: ☐ Metal: ☐ Asbestos: ☐ Vinyl: ✓ Tar Ppr: ☐	Siding material	Clpbd: ☐ Weathrbd: ☐ Vert: ☐ Wd. Shngl: ☐ Brick: ☐ Stone: ☐ Block: ☐ Metal: ☐ Asbestos: ☐ Vinyl: ☐ Tar Ppr: ☐
Brick: ☐ Stone: ☐ Block: ☐ Poured or Stucco: ☐ Tile: ☐	Foundation	Brick: ☐ Stone: ☐ Block: ☐ Poured or Stucco: ☐ Tile: ☐
Gable: ✓ Hipped: ☐ Flat: ☐ Mansard: ☐ Other:	Roof	Gable: ☐ Hipped: ☐ Flat: ☐ Mansard: ☐ Other:
Asphalt Shngl: ✓ Metal: ☐ Wood Shngl: ☐ Other:	Roof Material	Asphalt Shngl: ☐ Metal: ☐ Wood Shngl: ☐ Other:
Good: ☐ Fair: ☐ Alter: ☐ Vy Alted: ☐ Add., Major: ✓ Minor: ☐	Integrity	Good: ☐ Fair: ☐ Alter: ☐ Vy Alted: ☐ Add., Major: ☐ Minor: ☐
1700-1799: ☐ 1800-1859: ☐ 1860-1910: ☐ 1910-1945: ✓	Period	1700-1799: ☐ 1800-1859: ☐ 1860-1916: ☐ 1910-1945: ☐
Bibliography and further notes on Reverse	BUILDING 3	or: Note:
Surveyed by: Date:	BUILDING 4	or: Note:

IL 422-0405

ILLINOIS RURAL SURVEY

County: McHenry | Site #: 4222 | Town:
¼: NE | Sec: 30 | TWP: 44N | Range: 9E
Street: 4429 Bayview Dr | Street View: ☒
Industrial/Commercial Complex w/3 or more Bldgs.: ☐

FARMSTEAD ☐
House: ☐ 2 Houses: ☐ 1 Major Barn: ☐ 2 Mjr Barns: ☐ 3 Mjr Barns: ☐ Corn Cribs, 1: ☐, 2: ☐, 3+: ☐
Garage: ☐ Mach. Shed: ☐ Granary: ☐ Smokehouse: ☐ Summer Kitchen: ☐ Silo: ☐ Windmill: ☐
Grain Bins: ☐ Pump House: ☐ Hog Houses: ☐ Chicken Coop: ☐ Outhouse: ☐ Mobile Homes: ☐
Sheds, 1-2: ☐ 3+: ☐ Metal Bldgs: ☐ Comments:



FRAME# 1	Pres. Funct.: Cottage	Same ? ☒	
Residence: ☒ Outbuilding: ☐ Public: ☐ Commercial: ☐ Barn: ☐ Industrial: ☐ Structural: ☐ Religious: ☐			
Deteriorated: ☒ Abandoned: ☐ Lrg: ☐ Mid: ☐ Sml: ☒			
1 1 1 8 or:	Stories, 1: ☒ 1-½: ☐ 2: ☐ 2+: ☐		
Frame: ☒ Masonry: ☐ Pole: ☐ Log: ☐ Other:			
Clpbd: ☐ Weathrbd: ☐ Vert: ☐ Wd. Shngl: ☐ Brick: ☐ Stone: ☐ Block: ☐ Metal: ☐ Asbestos: ☒ Vinyl: ☐ Tar Ppr: ☐			
Brick: ☐ Stone: ☐ Block: ☐ Poured or Stucco: ☐ Tile: ☐			
Gable: ☒ Hipped: ☒ Flat: ☐ Mansard: ☐ Other:			
Asphalt Shngl: ☒ Metal: ☐ Wood Shngl: ☐ Other:			
Good: ☐ Fair: ☒ Alt: ☐ Vy Alt: ☐ Add., Major: ☒ Minor: ☐			
1700-1799: ☐ 1800-1859: ☐ 1860-1910: ☐ 1910-1945: ☒			

Bibliography and further notes on Reverse

Surveyed by: _____ Date: _____

or 1 BUILDING 2 or	FRAME#	Pres. Funct.:	Same ? ☐
Original Function	Residence: ☐ Outbuilding: ☐ Public: ☐ Commercial: ☐ Barn: ☐ Industrial: ☐ Structural: ☐ Religious: ☐		
Condition/use/size	Deteriorated: ☐ Abandoned: ☐ Lrg: ☐ Mid: ☐ Sm: ☐		
Building TYPE	or:	Stories, 1: ☐ 1-½: ☐ 2: ☐ 2+: ☐	
Structure	Frame: ☐ Masonry: ☐ Pole: ☐ Log: ☐ Other:		
Siding material	Clpbd: ☐ Weathrbd: ☐ Vert: ☐ Wd. Shngl: ☐ Brick: ☐ Stone: ☐ Block: ☐ Metal: ☐ Asbestos: ☐ Vinyl: ☐ Tar Ppr: ☐		
Foundation	Brick: ☐ Stone: ☐ Block: ☐ Poured or Stucco: ☐ Tile: ☐		
Roof	Gable: ☐ Hipped: ☐ Flat: ☐ Mansard: ☐ Other:		
Roof Material	Asphalt Shngl: ☐ Metal: ☐ Wood Shngl: ☐ Other:		
Integrity	Good: ☐ Fair: ☐ Alt: ☐ Vy Alt: ☐ Add., Major: ☐ Minor: ☐		
Period	1700-1799: ☐ 1800-1859: ☐ 1860-1910: ☐ 1910-1945: ☐		
BUILDING 3	or:	Note:	
BUILDING 4	or:	Note:	

22-0488

ILLINOIS RURAL SURVEY

County: McHenry | Site #: 4223 | Town:
¼: NE | Sec: 30 | TWP: 44N | Range: 9E
Street: 4425 Bayview | Street View: ☐ ☒
Industrial/Commercial Complex w/3 or more Bldgs.: ☐

FARMSTEAD ☐
House: ☐ 2 Houses: ☐ 1 Major Barn: ☐ 2 Mjr Barns: ☐ 3 Mjr Barns: ☐ Corn Cribs, 1: ☐, 2: ☐, 3+: ☐
Garage: ☐ Mach. Shed: ☐ Granary: ☐ Smokehouse: ☐ Summer Kitchen: ☐ Silo: ☐ Windmill: ☐
Grain Bins: ☐ Pump House: ☐ Hog Houses: ☐ Chicken Coop: ☐ Outhouse: ☐ Mobile Homes: ☐
Sheds, 1-2: ☐ 3+: ☐ Metal Bldgs: ☐ Comments:



FRAME# 2	Pres. Funct.: Cottage	Same ? ☒	
Residence: ☒ Outbuilding: ☐ Public: ☐ Commercial: ☐ Barn: ☐ Industrial: ☐ Structural: ☐ Religious: ☐			
Deteriorated: ☐ Abandoned: ☐ Lrg: ☐ Mid: ☐ Sml: ☒			
1 1 1 1 or:	Stories, 1: ☒ 1-½: ☐ 2: ☐ 2+: ☐		
Frame: ☒ Masonry: ☐ Pole: ☐ Log: ☐ Other:			
Clpbd: ☐ Weathrbd: ☐ Vert: ☐ Wd. Shngl: ☐ Brick: ☐ Stone: ☐ Block: ☐ Metal: ☒ Asbestos: ☐ Vinyl: ☐ Tar Ppr: ☐			
Brick: ☐ Stone: ☐ Block: ☐ Poured or Stucco: ☐ Tile: ☐			
Gable: ☒ Hipped: ☐ Flat: ☐ Mansard: ☐ Other:			
Asphalt Shngl: ☒ Metal: ☐ Wood Shngl: ☐ Other:			
Good: ☐ Fair: ☐ Alt: ☐ Vy Alt: ☐ Add., Major: ☒ Minor: ☐			
1700-1799: ☐ 1800-1859: ☐ 1860-1910: ☐ 1910-1945: ☒			

Bibliography and further notes on Reverse

Surveyed by: _____ Date: _____

or 1 BUILDING 2 or	FRAME#	Pres. Funct.:	Same ? ☐
Original Function	Residence: ☐ Outbuilding: ☐ Public: ☐ Commercial: ☐ Barn: ☐ Industrial: ☐ Structural: ☐ Religious: ☐		
Condition/use/size	Deteriorated: ☐ Abandoned: ☐ Lrg: ☐ Mid: ☐ Sm: ☐		
Building TYPE	or:	Stories, 1: ☐ 1-½: ☐ 2: ☐ 2+: ☐	
Structure	Frame: ☐ Masonry: ☐ Pole: ☐ Log: ☐ Other:		
Siding material	Clpbd: ☐ Weathrbd: ☐ Vert: ☐ Wd. Shngl: ☐ Brick: ☐ Stone: ☐ Block: ☐ Metal: ☐ Asbestos: ☐ Vinyl: ☐ Tar Ppr: ☐		
Foundation	Brick: ☐ Stone: ☐ Block: ☐ Poured or Stucco: ☐ Tile: ☐		
Roof	Gable: ☐ Hipped: ☐ Flat: ☐ Mansard: ☐ Other:		
Roof Material	Asphalt Shngl: ☐ Metal: ☐ Wood Shngl: ☐ Other:		
Integrity	Good: ☐ Fair: ☐ Alt: ☐ Vy Alt: ☐ Add., Major: ☐ Minor: ☐		
Period	1700-1799: ☐ 1800-1859: ☐ 1860-1910: ☐ 1910-1945: ☐		
BUILDING 3	or:	Note:	
BUILDING 4	or:	Note:	

22-0488

ILLINOIS RURAL SURVEY

County: McHenry | Site #: 4224 | Town:

Qtr: NE | Sec: 30 | TWP: 44N | Range: 9E

Street: 1337 Louise | Street View: ✓

Industrial/Commercial Complex w/3 or more Bldgs.: ☐

FARMSTEAD ☐

House: ☒ 2 Houses: ☐ 1 Major Barn: ☐ 2 Mj Barns: ☐ 3 Mj Barns: ☐ Corn Cribs, 1: ☐, 2: ☐, 3+: ☐

Garage: ☒ Mach. Shed: ☐ Granary: ☐ Smokehouse: ☐ Summer Kitchen: ☐ Silo: ☐ Windmill: ☐

Grain Bins: ☐ Pump House: ☐ Hog Houses: ☐ Chicken Coop: ☐ Outhouse: ☐ Mobile Homes: ☐

Sheds, 1-2: ☐ 3+: ☐ Metal Bldgs: ☐ Comments:



FRAME# 3 | Pres. Funct.: Cottage | Same ? ☒

Residence: ☒ Outbuilding: ☐ Public: ☐ Commercial: ☐ Barn: ☐ Industrial: ☐ Structural: ☐ Religious: ☐

Deteriorated: ☐ Abandoned: ☐ Lrg ☐ Mid ☒ Sm ☐

1 1 0 8 or: | Stories, 1: ☒ 1-½: ☐ 2: ☐ 2+: ☐

Frame: ☒ Masonry: ☐ Pole: ☐ Log: ☐ Other:

Clpbd: ☐ Weathrbd: ☐ Vert: ☐ Wd. Shngl: ☐ Brick: ☐ Flagstone

Stone: ☐ Block: ☐ Metal: ☐ Asbestos: ☐ Vinyl: ☐ Tar Ppr: ☐

Brick: ☐ Stone: ☐ Block: ☐ Poured or Stucco: ☐ Tile: ☐

Gable: ☐ Hipped: ☒ Flat: ☐ Mansard: ☐ Other:

Asphalt Shngl: ☒ Metal: ☐ Wood Shngl: ☐ Other:

Good: ☒ Fair: ☐ Alt: ☐ Vy Alt: ☐ Add., Major: ☐ Minor: ☐

1700-1799: ☐ 1800-1859: ☐ 1860-1910: ☐ 1910-1945: ☒

Bibliography and further notes on Reverse

Surveyed by: Date:

#1 BUILDING 2	FRAME# / Pres. Funct.: / Same ? ☐
Original Function	Residence: ☐ Outbuilding: ☐ Public: ☐ Commercial: ☐ Barn: ☐ Industrial: ☐ Structural: ☐ Religious: ☐
Condition/usefulness	Deteriorated: ☐ Abandoned: ☐ Lrg ☐ Mid ☐ Sm ☐
Building TYPE	or: / Stories, 1: ☐ 1-½: ☐ 2: ☐ 2+: ☐
Structure	Frame: ☐ Masonry: ☐ Pole: ☐ Log: ☐ Other:
Siding material	Clpbd: ☐ Weathrbd: ☐ Vert: ☐ Wd. Shngl: ☐ Brick: ☐ Stone: ☐ Block: ☐ Metal: ☐ Asbestos: ☐ Vinyl: ☐ Tar Ppr: ☐
Foundation	Brick: ☐ Stone: ☐ Block: ☐ Poured or Stucco: ☐ Tile: ☐
Roof	Gable: ☐ Hipped: ☐ Flat: ☐ Mansard: ☐ Other:
Roof Material	Asphalt Shngl: ☐ Metal: ☐ Wood Shngl: ☐ Other:
Integrity	Good: ☐ Fair: ☐ Alt: ☐ Vy Alt: ☐ Add., Major: ☐ Minor: ☐
Period	1700-1799: ☐ 1800-1859: ☐ 1860-1910: ☐ 1910-1945: ☐
BUILDING 3	or: Note:
BUILDING 4	or: Note:

ILLINOIS RURAL SURVEY

County: McHenry | Site #: 4225 | Town:

Qtr: NE | Sec: 30 | TWP: 44N | Range: 9E

Street: 1325 Louise | Street View: ✓

Industrial/Commercial Complex w/3 or more Bldgs.: ☐

FARMSTEAD ☐

House: ☒ 2 Houses: ☐ 1 Major Barn: ☐ 2 Mj Barns: ☐ 3 Mj Barns: ☐ Corn Cribs, 1: ☐, 2: ☐, 3+: ☐

Garage: ☐ Mach. Shed: ☐ Granary: ☐ Smokehouse: ☐ Summer Kitchen: ☐ Silo: ☐ Windmill: ☐

Grain Bins: ☐ Pump House: ☐ Hog Houses: ☐ Chicken Coop: ☐ Outhouse: ☐ Mobile Homes: ☐

Sheds, 1-2: ☐ 3+: ☐ Metal Bldgs: ☐ Comments:



FRAME# 4 | Pres. Funct.: Cottage | Same ? ☐

Residence: ☒ Outbuilding: ☐ Public: ☐ Commercial: ☐ Barn: ☐ Industrial: ☐ Structural: ☐ Religious: ☐

Deteriorated: ☐ Abandoned: ☐ Lrg ☐ Mid ☐ Sm ☐

1 1 0 6 or: | Stories, 1: ☒ 1-½: ☐ 2: ☐ 2+: ☐

Frame: ☒ Masonry: ☐ Pole: ☐ Log: ☐ Other:

Clpbd: ☐ Weathrbd: ☐ Vert: ☐ Wd. Shngl: ☐ Brick: ☐

Stone: ☐ Block: ☐ Metal: ☐ Asbestos: ☒ Vinyl: ☐ Tar Ppr: ☐

Brick: ☐ Stone: ☐ Block: ☐ Poured or Stucco: ☐ Tile: ☐

Gable: ☒ Hipped: ☐ Flat: ☐ Mansard: ☐ Other:

Asphalt Shngl: ☒ Metal: ☐ Wood Shngl: ☐ Other:

Good: ☐ Fair: ☒ Alt: ☐ Vy Alt: ☐ Add., Major: ☐ Minor: ☐

1700-1799: ☐ 1800-1859: ☐ 1860-1910: ☐ 1910-1945: ☒

Bibliography and further notes on Reverse

Surveyed by: Date:

#1 BUILDING 2	FRAME# / Pres. Funct.: / Same ? ☐
Original Function	Residence: ☐ Outbuilding: ☐ Public: ☐ Commercial: ☐ Barn: ☐ Industrial: ☐ Structural: ☐ Religious: ☐
Condition/usefulness	Deteriorated: ☐ Abandoned: ☐ Lrg ☐ Mid ☐ Sm ☐
Building TYPE	or: / Stories, 1: ☐ 1-½: ☐ 2: ☐ 2+: ☐
Structure	Frame: ☐ Masonry: ☐ Pole: ☐ Log: ☐ Other:
Siding material	Clpbd: ☐ Weathrbd: ☐ Vert: ☐ Wd. Shngl: ☐ Brick: ☐ Stone: ☐ Block: ☐ Metal: ☐ Asbestos: ☐ Vinyl: ☐ Tar Ppr: ☐
Foundation	Brick: ☐ Stone: ☐ Block: ☐ Poured or Stucco: ☐ Tile: ☐
Roof	Gable: ☐ Hipped: ☐ Flat: ☐ Mansard: ☐ Other:
Roof Material	Asphalt Shngl: ☐ Metal: ☐ Wood Shngl: ☐ Other:
Integrity	Good: ☐ Fair: ☐ Alt: ☐ Vy Alt: ☐ Add., Major: ☐ Minor: ☐
Period	1700-1799: ☐ 1800-1859: ☐ 1860-1910: ☐ 1910-1945: ☐
BUILDING 3	or: Note:
BUILDING 4	or: Note:

ILLINOIS RURAL SURVEY

County: McHenry | Site #: 4226 | Town:
Qtr: NE | Sec: 30 | TWP: 44N | Range: 9E
Street: 1321 Louise | Street View: ✓
Industrial/Commercial Complex w/3 or more Bldgs.: ☐

FARMSTEAD ☐
House: ✓ 2 Houses: ☐ 1 Major Barn: ☐ 2 Mj Barns: ☐ 3 Mj Barns: ☐ Corn Cribs, 1: ☐, 2: ☐, 3+: ☐
Garage: ✓ Mach. Shed: ☐ Granary: ☐ Smokehouse: ☐ Summer Kitchen: ☐ Silo: ☐ Windmill: ☐
Grain Bins: ☐ Pump House: ☐ Hog Houses: ☐ Chicken Coop: ☐ Outhouse: ☐ Mobile Homes: ☐
Sheds, 1-3: ☐ 3+: ☐ Metal Bldgs: ☐ Comments:

FRAME# 5	Pres. Funct.: Cottage	Same ? ✓	#1 BUILDING 2#
Residence: ✓ Outbuilding: ☐ Public: ☐ Commercial: ☐ Barn: ☐ Industrial: ☐ Structural: ☐ Religious: ☐			Original Function
Deteriorated: ☐ Abandoned: ☐ Lrg: ☐ Md: ☐ Sml: ✓			Condition/Use/size
1 1 1 1 2 or:	Stories, 1: ✓ 1-½: ☐ 2: ☐ 2+: ☐		Building TYPE
Frame: ✓ Masonry: ☐ Pole: ☐ Log: ☐ Other:			Structure
Clpbd: ☐ Weatherbd: ☐ Vert: ✓ Wd. Shngl: ☐ Brick: ☐ Stone: ☐ Block: ☐ Metal: ☐ Asbestos: ☐ Vinyl: ☐ Tar Ppr: ☐			Siding material
Brick: ☐ Stone: ☐ Block: ☐ Poured or Stucco: ☐ Tile: ☐			Foundation
Gable: ☐ Hipped: ✓ Flat: ☐ Mansard: ☐ Other:			Roof
Asphalt Shngl: ✓ Metal: ☐ Wood Shngl: ☐ Other:			Roof Material
Good: ☐ Fair: ✓ Alt: ☐ Vy Alt: ☐ Add., Major: ✓ Minor: ☐			Integrity
1700-1799: ☐ 1800-1859: ☐ 1860-1910: ☐ 1910-1945: ✓			Period
Bibliography and further notes on Reverse			BUILDING 3
Surveyed by: Date:			BUILDING 4

FRAME# | Pres. Funct.: | Same ? ☐
Residence: ☐ Outbuilding: ☐ Public: ☐ Commercial: ☐ Barn: ☐ Industrial: ☐ Structural: ☐ Religious: ☐
Deteriorated: ☐ Abandoned: ☐ Lrg: ☐ Md: ☐ Sml: ☐
or: | Stories, 1: ☐ 1-½: ☐ 2: ☐ 2+: ☐
Frame: ☐ Masonry: ☐ Pole: ☐ Log: ☐ Other:
Clpbd: ☐ Weatherbd: ☐ Vert: ☐ Wd. Shngl: ☐ Brick: ☐ Stone: ☐ Block: ☐ Metal: ☐ Asbestos: ☐ Vinyl: ☐ Tar Ppr: ☐
Brick: ☐ Stone: ☐ Block: ☐ Poured or Stucco: ☐ Tile: ☐
Gable: ☐ Hipped: ☐ Flat: ☐ Mansard: ☐ Other:
Asphalt Shngl: ☐ Metal: ☐ Wood Shngl: ☐ Other:
Good: ☐ Fair: ☐ Alt: ☐ Vy Alt: ☐ Add., Major: ☐ Minor: ☐
1700-1799: ☐ 1800-1859: ☐ 1860-1910: ☐ 1910-1945: ☐
BUILDING 3 | or: | Note:
BUILDING 4 | or: | Note:

IL 423-0485

ILLINOIS RURAL SURVEY

County: McHenry | Site #: 4227 | Town:
Qtr: NE | Sec: 30 | TWP: 44N | Range: 9E
Street: 1331 May | Street View: ✓
Industrial/Commercial Complex w/3 or more Bldgs.: ☐

FARMSTEAD ☐
House: ✓ 2 Houses: ☐ 1 Major Barn: ☐ 2 Mj Barns: ☐ 3 Mj Barns: ☐ Corn Cribs, 1: ☐, 2: ☐, 3+: ☐
Garage: ✓ Mach. Shed: ☐ Granary: ☐ Smokehouse: ☐ Summer Kitchen: ☐ Silo: ☐ Windmill: ☐
Grain Bins: ☐ Pump House: ☐ Hog Houses: ☐ Chicken Coop: ☐ Outhouse: ☐ Mobile Homes: ☐
Sheds, 1-3: ☐ 3+: ☐ Metal Bldgs: ☐ Comments:

FRAME# 6	Pres. Funct.: Cottage	Same ? ✓	#1 BUILDING 2#
Residence: ✓ Outbuilding: ☐ Public: ☐ Commercial: ☐ Barn: ☐ Industrial: ☐ Structural: ☐ Religious: ☐			Original Function
Deteriorated: ☐ Abandoned: ☐ Lrg: ☐ Md: ✓ Sml: ✓			Condition/Use/size
1 1 1 1 1 or: 106	Stories, 1: ✓ 1-½: ☐ 2: ☐ 2+: ☐		Building TYPE
Frame: ✓ Masonry: ☐ Pole: ☐ Log: ☐ Other:			Structure
Clpbd: ☐ Weatherbd: ✓ Vert: ☐ Wd. Shngl: ☐ Brick: ☐ Stone: ☐ Block: ☐ Metal: ☐ Asbestos: ☐ Vinyl: ☐ Tar Ppr: ☐			Siding material
Brick: ☐ Stone: ☐ Block: ☐ Poured or Stucco: ☐ Tile: ☐			Foundation
Gable: ✓ Hipped: ☐ Flat: ☐ Mansard: ☐ Other:			Roof
Asphalt Shngl: ☐ Metal: ☐ Wood Shngl: ☐ Other: Tar Paper			Roof Material
Good: ☐ Fair: ✓ Alt: ☐ Vy Alt: ☐ Add., Major: ☐ Minor: ☐			Integrity
1700-1799: ☐ 1800-1859: ☐ 1860-1910: ☐ 1910-1945: ✓			Period
Bibliography and further notes on Reverse			BUILDING 3
Surveyed by: Date:			BUILDING 4

FRAME# | Pres. Funct.: | Same ? ☐
Residence: ☐ Outbuilding: ☐ Public: ☐ Commercial: ☐ Barn: ☐ Industrial: ☐ Structural: ☐ Religious: ☐
Deteriorated: ☐ Abandoned: ☐ Lrg: ☐ Md: ☐ Sml: ☐
or: | Stories, 1: ☐ 1-½: ☐ 2: ☐ 2+: ☐
Frame: ☐ Masonry: ☐ Pole: ☐ Log: ☐ Other:
Clpbd: ☐ Weatherbd: ☐ Vert: ☐ Wd. Shngl: ☐ Brick: ☐ Stone: ☐ Block: ☐ Metal: ☐ Asbestos: ☐ Vinyl: ☐ Tar Ppr: ☐
Brick: ☐ Stone: ☐ Block: ☐ Poured or Stucco: ☐ Tile: ☐
Gable: ☐ Hipped: ☐ Flat: ☐ Mansard: ☐ Other:
Asphalt Shngl: ☐ Metal: ☐ Wood Shngl: ☐ Other:
Good: ☐ Fair: ☐ Alt: ☐ Vy Alt: ☐ Add., Major: ☐ Minor: ☐
1700-1799: ☐ 1800-1859: ☐ 1860-1910: ☐ 1910-1945: ☐
BUILDING 3 | or: | Note:
BUILDING 4 | or: | Note:

IL 423-0485

ILLINOIS RURAL SURVEY

County: McHenry | Site #: 4228 | Town:

Sec: NE | Sec: 30 | TWP: N4N | Range: 9E

Street: 1340 May | Street View: ☐

Industrial/Commercial Complex w/3 or more Bldgs.: ☐

FARMSTEAD ☒

House: ☐ 2 Houses: ☐ 1 Major Barn: ☐ 2 Mjr Barns: ☐ 3 Mjr Barns: ☒ Corn Crib, 1: ☐, 2: ☐, 3+: ☐

Garage: ☐ Mach. Shed: ☐ Grainery: ☐ Smokehouse: ☐ Summer Kitchen: ☐ Silo: ☐ Windmill: ☐

Grain Bins: ☐ Pump House: ☐ Hog Houses: ☐ Chicken Coop: ☐ Outhouse: ☐ Mobile Homes: ☐

Sheds, 1-2: ☐ 3+: ☐ Metal Bldgs: ☐ Comments:

PHOTO ES HERE

FRAME# 7	Pres. Funct.: Cottage	Same ? ☒	
Residence: ☒ Outbuilding: ☐ Public: ☐ Commercial: ☐ Barn: ☐ Industrial: ☐ Structural: ☐ Religious: ☐			
Deteriorated: ☐ Abandoned: ☐ Lrg: ☐ Md: ☐ Sml: ☒			
1 1 1 1 or:	Stories, 1: ☒ 1-½: ☐ 2: ☐ 2+: ☐		
Frame: ☒ Masonry: ☐ Pole: ☐ Log: ☐ Other:			
Clpbd: ☐ Weatherbd: ☐ Vert: ☐ Wd. Shngl: ☐ Brick: ☐ Stone: ☐ Block: ☐ Metal: ☒ Asbestos: ☐ Vinyl: ☐ Tar Ppr: ☐			
Brick: ☐ Stone: ☐ Block: ☐ Poured or Stucco: ☒ Tile: ☐			
Gable: ☒ Hipped: ☐ Flat: ☐ Mansard: ☐ Other:			
Asphalt Shngl: ☒ Metal: ☐ Wood Shngl: ☐ Other:			
Good: ☐ Fair: ☒ Alt: ☐ Vy Alt: ☐ Add., Major: ☐ Minor: ☐			
1700-1799: ☐ 1800-1859: ☐ 1860-1910: ☐ 1910-1945: ☒			

Bibliography and further notes on Reverse

Surveyed by: _____ Date: _____

BUILDING 2	FRAME#	Pres. Funct.: Same ? ☐
Original Function	Residence: ☐ Outbuilding: ☐ Public: ☐ Commercial: ☐ Barn: ☐ Industrial: ☐ Structural: ☐ Religious: ☐	
Condition/Use/Size	Deteriorated: ☐ Abandoned: ☐ Lrg: ☐ Md: ☐ Sml: ☐	
Building TYPE	or:	Stories, 1: ☐ 1-½: ☐ 2: ☐ 2+: ☐
Structure	Frame: ☐ Masonry: ☐ Pole: ☐ Log: ☐ Other:	
Siding material	Clpbd: ☐ Weatherbd: ☐ Vert: ☐ Wd. Shngl: ☐ Brick: ☐ Stone: ☐ Block: ☐ Metal: ☐ Asbestos: ☐ Vinyl: ☐ Tar Ppr: ☐	
Foundation	Brick: ☐ Stone: ☐ Block: ☐ Poured or Stucco: ☐ Tile: ☐	
Roof	Gable: ☐ Hipped: ☐ Flat: ☐ Mansard: ☐ Other:	
Roof Material	Asphalt Shngl: ☐ Metal: ☐ Wood Shngl: ☐ Other:	
Integrity	Good: ☐ Fair: ☐ Alt: ☐ Vy Alt: ☐ Add., Major: ☐ Minor: ☐	
Period	1700-1799: ☐ 1800-1859: ☐ 1860-1910: ☐ 1910-1945: ☐	
BUILDING 3	or:	Note:
BUILDING 4	or:	Note:

ILLINOIS RURAL SURVEY

County: McHenry | Site #: 4229 | Town:

Sec: NE | Sec: 30 | TWP: N4N | Range: 9E

Street: 4409 Bay View | Street View: ☒

Industrial/Commercial Complex w/3 or more Bldgs.: ☐

FARMSTEAD ☐

House: ☐ 2 Houses: ☐ 1 Major Barn: ☐ 2 Mjr Barns: ☐ 3 Mjr Barns: ☐ Corn Crib, 1: ☐, 2: ☐, 3+: ☐

Garage: ☐ Mach. Shed: ☐ Grainery: ☐ Smokehouse: ☐ Summer Kitchen: ☐ Silo: ☐ Windmill: ☐

Grain Bins: ☐ Pump House: ☐ Hog Houses: ☐ Chicken Coop: ☐ Outhouse: ☐ Mobile Homes: ☐

Sheds, 1-2: ☐ 3+: ☐ Metal Bldgs: ☐ Comments:



OTO HERE

FRAME# 8	Pres. Funct.: Cottage	Same ? ☐	
Residence: ☒ Outbuilding: ☐ Public: ☐ Commercial: ☐ Barn: ☐ Industrial: ☐ Structural: ☐ Religious: ☐			
Deteriorated: ☐ Abandoned: ☐ Lrg: ☐ Md: ☐ Sml: ☒			
1 1 1 1 or: 1½	Stories, 1: ☒ 1-½: ☐ 2: ☐ 2+: ☐		
Frame: ☒ Masonry: ☐ Pole: ☐ Log: ☐ Other:			
Clpbd: ☐ Weatherbd: ☐ Vert: ☐ Wd. Shngl: ☐ Brick: ☐ Stone: ☐ Block: ☐ Metal: ☒ Asbestos: ☐ Vinyl: ☐ Tar Ppr: ☐			
Brick: ☐ Stone: ☐ Block: ☐ Poured or Stucco: ☐ Tile: ☐			
Gable: ☒ Hipped: ☐ Flat: ☐ Mansard: ☐ Other:			
Asphalt Shngl: ☒ Metal: ☐ Wood Shngl: ☐ Other:			
Good: ☐ Fair: ☒ Alt: ☐ Vy Alt: ☐ Add., Major: ☒ Minor: ☐			
1700-1799: ☐ 1800-1859: ☐ 1860-1910: ☐ 1910-1945: ☒			

Bibliography and further notes on Reverse

Surveyed by: _____ Date: _____

BUILDING 2	FRAME#	Pres. Funct.: Same ? ☐
Original Function	Residence: ☐ Outbuilding: ☐ Public: ☐ Commercial: ☐ Barn: ☐ Industrial: ☐ Structural: ☐ Religious: ☐	
Condition/Use/Size	Deteriorated: ☐ Abandoned: ☐ Lrg: ☐ Md: ☐ Sml: ☐	
Building TYPE	or:	Stories, 1: ☐ 1-½: ☐ 2: ☐ 2+: ☐
Structure	Frame: ☐ Masonry: ☐ Pole: ☐ Log: ☐ Other:	
Siding material	Clpbd: ☐ Weatherbd: ☐ Vert: ☐ Wd. Shngl: ☐ Brick: ☐ Stone: ☐ Block: ☐ Metal: ☐ Asbestos: ☐ Vinyl: ☐ Tar Ppr: ☐	
Foundation	Brick: ☐ Stone: ☐ Block: ☐ Poured or Stucco: ☐ Tile: ☐	
Roof	Gable: ☐ Hipped: ☐ Flat: ☐ Mansard: ☐ Other:	
Roof Material	Asphalt Shngl: ☐ Metal: ☐ Wood Shngl: ☐ Other:	
Integrity	Good: ☐ Fair: ☐ Alt: ☐ Vy Alt: ☐ Add., Major: ☐ Minor: ☐	
Period	1700-1799: ☐ 1800-1859: ☐ 1860-1910: ☐ 1910-1945: ☐	
BUILDING 3	or:	Note:
BUILDING 4	or:	Note:

ILLINOIS RURAL SURVEY

County: Gallatin | Site #: 4230 | Town:
Sec: 30 | TWP: 44N | Range: 9E
Street: 4405 Bay View | Street View: ✓
Industrial/Commercial Complex w/3 or more Bldgs.: ☐

FARMSTEAD ☐
House: ✓ 2 Houses: ☐ 1 Major Barn: ☐ 2 Mj Barns: ☐ 3 Mj Barns: ☐ Corn Cribs, 1: ☐, 2: ☐, 3+: ☐
Garage: ✓ Mach. Shed: ☐ Granary: ☐ Smokehouse: ☐ Summer Kitchen: ☐ Silo: ☐ Windmill: ☐
Grain Bins: ☐ Pump House: ☐ Hog Houses: ☐ Chicken Coop: ☐ Outhouse: ☐ Mobile Homes: ☐
Sheds, 1-2: ☐ 3+: ☐ Metal Bldgs: ☐ Comments:

PHOTO ES HERE

FRAME# 9	Pres. Funct.: Cottage	Same ? ✓	≥1 BUILDING 2≥
Residence: ✓ Outbuilding: ☐ Public: ☐ Commercial: ☐ Barn: ☐ Industrial: ☐ Structural: ☐ Religious: ☐			Original Function
Deteriorated: ☐ Abandoned: ☐ Lrg ☐ Md ✓ Sml ☐			Condition/use/size
| | | | or:	Stories, 1: ☐ 1-½: ✓ 2: ☐ 2+: ☐		Building TYPE
Frame: ✓ Masonry: ☐ Pole: ☐ Log: ☐ Other:			Structure
Clpbd: ☐ Weatherbd: ☐ Vert: ☐ Wd. Shngl: ☐ Brick: ☐ Stone: ☐ Block: ☐ Metal: ☐ Asbestos: ☐ Vinyl: ☐ Tar Ppr: ☐			Siding material
Brick: ☐ Stone: ☐ Block: ☐ Poured or Stucco: ☐ Tile: ☐			Foundation
Gable: ✓ Hipped: ☐ Flat: ☐ Mansard: ☐ Other:			Roof
Asphalt Shngl: ✓ Metal: ☐ Wood Shngl: ☐ Other:			Roof Material
Good: ☐ Fair: ✓ Alt: ☐ Vy Alt: ☐ Add., Major: ☐ Minor: ☐			Integrity
1700-1799: ☐ 1800-1859: ☐ 1860-1910: ☐ 1910-1945: ✓			Period
Bibliography and further notes on Reverse			BUILDING 3
Surveyed by: Date:			BUILDING 4

FRAME# | Pres. Funct.: | Same ? ☐
Residence: ☐ Outbuilding: ☐ Public: ☐ Commercial: ☐ Barn: ☐ Industrial: ☐ Structural: ☐ Religious: ☐
Deteriorated: ☐ Abandoned: ☐ Lrg ☐ Md ☐ Sml ☐
or: | Stories, 1: ☐ 1-½: ☐ 2: ☐ 2+: ☐
Frame: ☐ Masonry: ☐ Pole: ☐ Log: ☐ Other:
Clpbd: ☐ Weatherbd: ☐ Vert: ☐ Wd. Shngl: ☐ Brick: ☐ Stone: ☐ Block: ☐ Metal: ☐ Asbestos: ☐ Vinyl: ☐ Tar Ppr: ☐
Brick: ☐ Stone: ☐ Block: ☐ Poured or Stucco: ☐ Tile: ☐
Gable: ☐ Hipped: ☐ Flat: ☐ Mansard: ☐ Other:
Asphalt Shngl: ☐ Metal: ☐ Wood Shngl: ☐ Other:
Good: ☐ Fair: ☐ Alt: ☐ Vy Alt: ☐ Add., Major: ☐ Minor: ☐
1700-1799: ☐ 1800-1859: ☐ 1860-1910: ☐ 1910-1945: ☐
or: | Note:
or: | Note:

ILLINOIS RURAL SURVEY

County: Gallatin | Site #: 4231 | Town:
Sec: 30 | TWP: 44N | Range: 9E
Street: 4332 Bay View | Street View: ✓
Industrial/Commercial Complex w/3 or more Bldgs.: ☐

FARMSTEAD ☐
House: ☐ 2 Houses: ☐ 1 Major Barn: ☐ 2 Mj Barns: ☐ 3 Mj Barns: ☐ Corn Cribs, 1: ☐, 2: ☐, 3+: ☐
Garage: ☐ Mach. Shed: ☐ Granary: ☐ Smokehouse: ☐ Summer Kitchen: ☐ Silo: ☐ Windmill: ☐
Grain Bins: ☐ Pump House: ☐ Hog Houses: ☐ Chicken Coop: ☐ Outhouse: ☐ Mobile Homes: ☐
Sheds, 1-2: ☐ 3+: ☐ Metal Bldgs: ☐ Comments:

TO HERE

FRAME# 10	Pres. Funct.: Cottage	Same ? ✓	≥1 BUILDING 2≥
Residence: ✓ Outbuilding: ☐ Public: ☐ Commercial: ☐ Barn: ☐ Industrial: ☐ Structural: ☐ Religious: ☐			Original Function
Deteriorated: ☐ Abandoned: ☐ Lrg ☐ Md ✓ Sml ☐			Condition/use/size
| | | | or:	Stories, 1: ✓ 1-½: ☐ 2: ☐ 2+: ☐		Building TYPE
Frame: ✓ Masonry: ☐ Pole: ☐ Log: ☐ Other:			Structure
Clpbd: ☐ Weatherbd: ✓ Vert: ☐ Wd. Shngl: ☐ Brick: ☐ Stone: ☐ Block: ☐ Metal: ☐ Asbestos: ☐ Vinyl: ☐ Tar Ppr: ☐			Siding material
Brick: ☐ Stone: ☐ Block: ✓ Poured or Stucco: ☐ Tile: ☐			Foundation
Gable: ✓ Hipped: ☐ Flat: ☐ Mansard: ☐ Other:			Roof
Asphalt Shngl: ✓ Metal: ☐ Wood Shngl: ☐ Other:			Roof Material
Good: ✓ Fair: ☐ Alt: ☐ Vy Alt: ☐ Add., Major: ☐ Minor: ☐			Integrity
1700-1799: ☐ 1800-1859: ☐ 1860-1910: ☐ 1910-1945: ✓			Period
Bibliography and further notes on Reverse			BUILDING 3
Surveyed by: Date:			BUILDING 4

FRAME# | Pres. Funct.: | Same ? ☐
Residence: ☐ Outbuilding: ☐ Public: ☐ Commercial: ☐ Barn: ☐ Industrial: ☐ Structural: ☐ Religious: ☐
Deteriorated: ☐ Abandoned: ☐ Lrg ☐ Md ☐ Sml ☐
or: | Stories, 1: ☐ 1-½: ☐ 2: ☐ 2+: ☐
Frame: ☐ Masonry: ☐ Pole: ☐ Log: ☐ Other:
Clpbd: ☐ Weatherbd: ☐ Vert: ☐ Wd. Shngl: ☐ Brick: ☐ Stone: ☐ Block: ☐ Metal: ☐ Asbestos: ☐ Vinyl: ☐ Tar Ppr: ☐
Brick: ☐ Stone: ☐ Block: ☐ Poured or Stucco: ☐ Tile: ☐
Gable: ☐ Hipped: ☐ Flat: ☐ Mansard: ☐ Other:
Asphalt Shngl: ☐ Metal: ☐ Wood Shngl: ☐ Other:
Good: ☐ Fair: ☐ Alt: ☐ Vy Alt: ☐ Add., Major: ☐ Minor: ☐
1700-1799: ☐ 1800-1859: ☐ 1860-1910: ☐ 1910-1945: ☐
or: | Note:
or: | Note:

ILLINOIS RURAL SURVEY

County: Kankakee | Site #: 4232 | Town:
Sec: 30 | TWP: 24N | Range: 9E
Street: 374 Sherman ~~Bayview~~ | Street View: ✓ from Bayview

Industrial/Commercial Complex w/3 or more Bldgs.: ☐

FARMSTEAD ☐

House: ✓ 1 House: ☐ 2 Houses: ☐ 1 Major Barn: ☐ 2 Mjr Barns: ☐ 3 Mjr Barns: ☐ Corn Crib, 1: ☐, 2: ☐, 3+: ☐
Garage: ✓ Mach. Shed: ☐ Granary: ☐ Smokehouse: ☐ Summer Kitchen: ☐ Silo: ☐ Windmill: ☐
Grain Bins: ☐ Pump House: ☐ Hog House: ☐ Chicken Coop: ☐ Outhouse: ☐ Mobile Home: ☐
Sheds, 1-3: ☐ 3+: ☐ Metal Bldgs: ☐ Comments:



FRAME# 11	Pres. Funct.: Cottage	Same ? ✓	BUILDING 2	FRAME#	Pres. Funct.:	Same ? ☐
Residence: ✓ Outbuilding: ☐ Public: ☐ Commercial: ☐ Barn: ☐ Industrial: ☐ Structural: ☐ Religious: ☐			Original Function	Residence: ☐ Outbuilding: ☐ Public: ☐ Commercial: ☐ Barn: ☐ Industrial: ☐ Structural: ☐ Religious: ☐		
Deteriorated: ☐ Abandoned: ☐ Lrg ☐ Md ✓ Sml ☐			Condition/use/size	Deteriorated: ☐ Abandoned: ☐ Lrg ☐ Md ☐ Sm ☐		
1 1 1 1 or:	Stories, 1: ☐ 1-½: ✓ 2: ☐ 2+: ☐		Building TYPE	or:	Stories, 1: ☐ 1-½: ☐ 2: ☐ 2+: ☐	
Frame: ✓ Masonry: ☐ Pole: ☐ Log: ☐ Other:			Structure	Frame: ☐ Masonry: ☐ Pole: ☐ Log: ☐ Other:		
Clpbd: ☐ Weathrbd: ☐ Vert: ☐ Wd. Shngl: ☐ Brick: ☐ Stone: ☐ Block: ☐ Metal: ✓ Asbestos: ☐ Vinyl: ☐ Tar Ppr: ☐			Siding material	Clpbd: ☐ Weathrbd: ☐ Vert: ☐ Wd. Shngl: ☐ Brick: ☐ Stone: ☐ Block: ☐ Metal: ☐ Asbestos: ☐ Vinyl: ☐ Tar Ppr: ☐		
Brick: ☐ Stone: ☐ Block: ☐ Poured or Stucco: ☐ Tile: ☐			Foundation	Brick: ☐ Stone: ☐ Block: ☐ Poured or Stucco: ☐ Tile: ☐		
Gable: ✓ Hipped: ☐ Flat: ☐ Mansard: ☐ Other:			Roof	Gable: ☐ Hipped: ☐ Flat: ☐ Mansard: ☐ Other:		
Asphalt Shngl: ✓ Metal: ☐ Wood Shngl: ☐ Other:			Roof Material	Asphalt Shngl: ☐ Metal: ☐ Wood Shngl: ☐ Other:		
Good: ☐ Fair: ✓ Alt: ✓ Vy Alt: ☐ Add., Major: ✓ Minor: ☐ + Dormer			Integrity	Good: ☐ Fair: ☐ Alt: ☐ Vy Alt: ☐ Add., Major: ☐ Minor: ☐		
1700-1799: ☐ 1800-1859: ☐ 1860-1910: ☐ 1910-1945: ✓			Period	1700-1799: ☐ 1800-1859: ☐ 1860-1910: ☐ 1910-1945: ☐		
Bibliography and further notes on Reverse			BUILDING 3	or:	Note:	
Surveyed by:	Date:		BUILDING 4	or:	Note:	

4/23-8/88

ILLINOIS RURAL SURVEY

County: Kankakee | Site #: 4233 | Town:
Sec: 30 | TWP: 24N | Range: 9E
Street: 4423 Wildwood | Street View: ✓

Industrial/Commercial Complex w/3 or more Bldgs.: ☐

FARMSTEAD ☐

House: ✓ 1 House: ☐ 2 Houses: ☐ 1 Major Barn: ☐ 2 Mjr Barns: ☐ 3 Mjr Barns: ☐ Corn Crib, 1: ☐, 2: ☐, 3+: ☐
Garage: ✓ Mach. Shed: ☐ Granary: ☐ Smokehouse: ☐ Summer Kitchen: ☐ Silo: ☐ Windmill: ☐
Grain Bins: ☐ Pump House: ☐ Hog House: ☐ Chicken Coop: ☐ Outhouse: ☐ Mobile Home: ☐
Sheds, 1-3: ☐ 3+: ☐ Metal Bldgs: ☐ Comments:



FRAME# 12	Pres. Funct.: Cottage	Same ? ✓	BUILDING 2	FRAME#	Pres. Funct.:	Same ? ☐
Residence: ✓ Outbuilding: ☐ Public: ☐ Commercial: ☐ Barn: ☐ Industrial: ☐ Structural: ☐ Religious: ☐			Original Function	Residence: ☐ Outbuilding: ☐ Public: ☐ Commercial: ☐ Barn: ☐ Industrial: ☐ Structural: ☐ Religious: ☐		
Deteriorated: ☐ Abandoned: ☐ Lrg ☐ Md ✓ Sml ☐			Condition/use/size	Deteriorated: ☐ Abandoned: ☐ Lrg ☐ Md ☐ Sm ☐		
1 1 1 1 or:	Stories, 1: ✓ 1-½: ☐ 2: ☐ 2+: ☐		Building TYPE	or:	Stories, 1: ☐ 1-½: ☐ 2: ☐ 2+: ☐	
Frame: ✓ Masonry: ☐ Pole: ☐ Log: ☐ Other:			Structure	Frame: ☐ Masonry: ☐ Pole: ☐ Log: ☐ Other:		
Clpbd: ☐ Weathrbd: ☐ Vert: ☐ Wd. Shngl: ☐ Brick: ☐ Stone: ☐ Block: ☐ Metal: ✓ Asbestos: ☐ Vinyl: ☐ Tar Ppr: ☐			Siding material	Clpbd: ☐ Weathrbd: ☐ Vert: ☐ Wd. Shngl: ☐ Brick: ☐ Stone: ☐ Block: ☐ Metal: ☐ Asbestos: ☐ Vinyl: ☐ Tar Ppr: ☐		
Brick: ☐ Stone: ☐ Block: ☐ Poured or Stucco: ☐ Tile: ☐			Foundation	Brick: ☐ Stone: ☐ Block: ☐ Poured or Stucco: ☐ Tile: ☐		
Gable: ✓ Hipped: ☐ Flat: ☐ Mansard: ☐ Other:			Roof	Gable: ☐ Hipped: ☐ Flat: ☐ Mansard: ☐ Other:		
Asphalt Shngl: ✓ Metal: ☐ Wood Shngl: ☐ Other:			Roof Material	Asphalt Shngl: ☐ Metal: ☐ Wood Shngl: ☐ Other:		
Good: ☐ Fair: ✓ Alt: ☐ Vy Alt: ☐ Add., Major: ✓ Minor: ☐			Integrity	Good: ☐ Fair: ☐ Alt: ☐ Vy Alt: ☐ Add., Major: ☐ Minor: ☐		
1700-1799: ☐ 1800-1859: ☐ 1860-1910: ☐ 1910-1945: ✓			Period	1700-1799: ☐ 1800-1859: ☐ 1860-1910: ☐ 1910-1945: ☐		
Bibliography and further notes on Reverse			BUILDING 3	or:	Note:	
Surveyed by:	Date:		BUILDING 4	or:	Note:	

4/23-8/88

ILLINOIS RURAL SURVEY

County: Jo Daviess | Site #: 4234 | Town:
Qtr: NE | Sec: 30 | TWP: 44N | Range: 9E
Street: 4510 Wildwood | Street View: ✓

Industrial/Commercial Complex w/3 or more Bldgs.: ☐

FARMSTEAD ☐

House: ✓ 2 Houses: ☐ 1 Major Barn: ☐ 2 Mjr Barns: ☐ 3 Mjr Barns: ☐ Corn Cribs, 1: ☐, 2: ☐, 3+: ☐
Garage: ☐ Mach. Shed: ☐ Granary: ☐ Smokehouse: ☐ Summer Kitchen: ☐ Silo: ☐ Windmill: ☐
Grain Bins: ☐ Pump House: ☐ Hog Houses: ☐ Chicken Coop: ☐ Outhouse: ☐ Mobile Homes: ☐
Shads, 1-3: ☐ 3+: ☐ Metal Bldgs: ☐ Comments:



FRAME# 13	Pres. Funct.: Cottage	Same ? ✓	⇒1' BUILDING 2⇒
Residence: ✓ Outbuilding: ☐ Public: ☐ Commercial: ☐ Barn: ☐ Industrial: ☐ Structural: ☐ Religious: ☐			Original Function
Deteriorated: ☐ Abandoned: ☐ Lrg ☐ Mid ✓ Sml ☐			Condition/usefulness
1 0 6 or:	Stories, 1: ✓ 1-½: ☐ 2: ☐ 2+: ☐		Building TYPE
Frame: ✓ Masonry: ☐ Pole: ☐ Log: ☐ Other:			Structure
Clpbd: ☐ Weatherbd: ☐ Vert: ☐ Wd. Shngl: ☐ Brick: ☐ Stone: ☐ Block: ☐ Metal: ✓ Asbestos: ☐ Vinyl: ☐ Tar Ppr: ☐			Siding material
Brick: ☐ Stone: ☐ Block: ☐ Poured or Stucco: ☐ Tile: ☐			Foundation
Gable: ✓ Hipped: ☐ Flat: ☐ Mansard: ☐ Other:			Roof
Asphalt Shngl: ✓ Metal: ☐ Wood Shngl: ☐ Other:			Roof Material
Good: ☐ Fair: ✓ Alt: ☐ Vy Alt: ☐ Add., Major: ✓ Minor: ✓			Integrity
1700-1799: ☐ 1800-1859: ☐ 1860-1910: ☐ 1910-1945: ✓			Period
Bibliography and further notes on Reverse			BUILDING 3
Surveyed by: Date:			BUILDING 4

FRAME# | Pres. Funct.: | Same ? ☐
Original Function: Residence ☐ Outbuilding ☐ Public ☐ Commercial ☐ Barn ☐ Industrial ☐ Structural ☐ Religious ☐
Condition/usefulness: Deteriorated ☐ Abandoned ☐ Lrg ☐ Mid ☐ Sm ☐
Building TYPE | or: | Stories, 1: ☐ 1-½: ☐ 2: ☐ 2+: ☐
Structure: Frame ☐ Masonry ☐ Pole ☐ Log ☐ Other:
Siding material: Clpbd ☐ Weatherbd ☐ Vert ☐ Wd. Shngl ☐ Brick ☐ Stone ☐ Block ☐ Metal ☐ Asbestos ☐ Vinyl ☐ Tar Ppr ☐
Foundation: Brick ☐ Stone ☐ Block ☐ Poured or Stucco ☐ Tile ☐
Roof: Gable ☐ Hipped ☐ Flat ☐ Mansard ☐ Other:
Roof Material: Asphalt Shngl ☐ Metal ☐ Wood Shngl ☐ Other:
Integrity: Good ☐ Fair ☐ Alt ☐ Vy Alt ☐ Add., Major ☐ Minor ☐
Period: 1700-1799 ☐ 1800-1859 ☐ 1860-1910 ☐ 1910-1945 ☐
BUILDING 3 | or: | Note:
BUILDING 4 | or: | Note:

6. 423-0488

ILLINOIS RURAL SURVEY

County: Jo Daviess | Site #: 4235 | Town:
Qtr: NE | Sec: 30 | TWP: 44N | Range: 9E
Street: 4512 Wildwood | Street View: ✓

Industrial/Commercial Complex w/3 or more Bldgs.: ☐

FARMSTEAD ☐

House: ✓ 2 Houses: ☐ 1 Major Barn: ☐ 2 Mjr Barns: ☐ 3 Mjr Barns: ☐ Corn Cribs, 1: ☐, 2: ☐, 3+: ☐
Garage: ☐ Mach. Shed: ☐ Granary: ☐ Smokehouse: ☐ Summer Kitchen: ☐ Silo: ☐ Windmill: ☐
Grain Bins: ☐ Pump House: ☐ Hog Houses: ☐ Chicken Coop: ☐ Outhouse: ☐ Mobile Homes: ☐
Shads, 1-3: ☐ 3+: ☐ Metal Bldgs: ☐ Comments:

FRAME# 14	Pres. Funct.: Cottage	Same ? ☐	⇒1 BUILDING 2⇒
Residence: ☐ Outbuilding: ☐ Public: ☐ Commercial: ☐ Barn: ☐ Industrial: ☐ Structural: ☐ Religious: ☐			Original Function
Deteriorated: ☐ Abandoned: ☐ Lrg ☐ Mid ☐ Sml ☐			Condition/usefulness
1 0 6 or:	Stories, 1: ✓ 1-½: ☐ 2: ☐ 2+: ☐		Building TYPE
Frame: ✓ Masonry: ☐ Pole: ☐ Log: ☐ Other:			Structure
Clpbd: ☐ Weatherbd: ☐ Vert: ☐ Wd. Shngl: ☐ Brick: ☐ Stone: ☐ Block: ☐ Metal: ☐ Asbestos: ✓ Vinyl: ☐ Tar Ppr: ☐			Siding material
Brick: ☐ Stone: ☐ Block: ☐ Poured or Stucco: ☐ Tile: ☐			Foundation
Gable: ✓ Hipped: ☐ Flat: ☐ Mansard: ☐ Other:			Roof
Asphalt Shngl: ✓ Metal: ☐ Wood Shngl: ☐ Other:			Roof Material
Good: ☐ Fair: ✓ Alt: ☐ Vy Alt: ☐ Add., Major: ✓ Minor: ☐			Integrity
1700-1799: ☐ 1800-1859: ☐ 1860-1910: ☐ 1910-1945: ✓			Period
Bibliography and further notes on Reverse			BUILDING 3
Surveyed by: Date:			BUILDING 4

FRAME# | Pres. Funct.: | Same ? ☐
Original Function: Residence ☐ Outbuilding ☐ Public ☐ Commercial ☐ Barn ☐ Industrial ☐ Structural ☐ Religious ☐
Condition/usefulness: Deteriorated ☐ Abandoned ☐ Lrg ☐ Mid ☐ Sm ☐
Building TYPE | or: | Stories, 1: ☐ 1-½: ☐ 2: ☐ 2+: ☐
Structure: Frame ☐ Masonry ☐ Pole ☐ Log ☐ Other:
Siding material: Clpbd ☐ Weatherbd ☐ Vert ☐ Wd. Shngl ☐ Brick ☐ Stone ☐ Block ☐ Metal ☐ Asbestos ☐ Vinyl ☐ Tar Ppr ☐
Foundation: Brick ☐ Stone ☐ Block ☐ Poured or Stucco ☐ Tile ☐
Roof: Gable ☐ Hipped ☐ Flat ☐ Mansard ☐ Other:
Roof Material: Asphalt Shngl ☐ Metal ☐ Wood Shngl ☐ Other:
Integrity: Good ☐ Fair ☐ Alt ☐ Vy Alt ☐ Add., Major ☐ Minor ☐
Period: 1700-1799 ☐ 1800-1859 ☐ 1860-1910 ☐ 1910-1945 ☐
BUILDING 3 | or: | Note:
BUILDING 4 | or: | Note:

423-0488

ILLINOIS RURAL SURVEY

County: McHenry | Site #: 4236 | Town:

Qtr: NE | Sec: 30 | TWP: 44N | Range: 9E

Street: 4522 Wildwood | Street View: X

Industrial/Commercial Complex w/3 or more Bldgs.: ☐

FARMSTEAD ☐

House: X | 2 Houses: ☐ | 1 Major Barn: ☐ | 2 Mjr Barns: ☐ | 3 Mjr Barns: ☐ | Corn Cribs, 1: ☐, 2: ☐, 3+: ☐

Garage: X | Mach. Shed: ☐ | Granary: ☐ | Smokehouse: ☐ | Summer Kitchen: ☐ | Silo: ☐ | Windmill: ☐

Grain Bins: ☐ | Pump House: ☐ | Hog Houses: ☐ | Chicken Coop: ☐ | Outhouse: ☐ | Mobile Homes: ☐

Sheds, 1-2: ☐ 3+: ☐ | Metal Bldgs: ☐ | Comments:

PHOTO IS HERE

FRAME# 15	Pres. Funct.: Res	Same ? X	
Residence: X	Outbuilding: ☐	Public: ☐	Commercial: ☐
Barn: ☐	Industrial: ☐	Structural: ☐	Religious: ☐
Deteriorated: ☐	Abandoned: ☐	Lrg ☐	Mid: X Sml ☐
1 0 1 1	or:	Stories: 1: ☐	1-½: ☐ 2: X 2+: ☐
Frame: X	Masonry: ☐	Pole: ☐	Log: ☐
Clpbd: ☐	Weathrbd: ☐	Vert: ☐	Wd. Shngl: ☐
Stone: ☐	Block: ☐	Metal: X	Asbestos: ☐
Brick: ☐	Stone: ☐	Block: ☐	Poured or Stucco: ☐
Gable: X	Hipped: ☐	Flat: ☐	Mansard: ☐
Asphalt Shngl: X	Metal: ☐	Wood Shngl: ☐	Other:
Good: ☐	Fair: X	Alt: ☐	Vy Alt: ☐
1700-1799: ☐	1800-1859: ☐	1860-1910: ☐	1910-1945: X

Bibliography and further notes on Reverse

Surveyed by: Date:

w/ BUILDING 2w	FRAME#	Pres. Funct.:	Same ? ☐
Original Function	Residence: ☐	Outbuilding: ☐	Public: ☐
	Commercial: ☐	Barn: ☐	Industrial: ☐
	Structural: ☐	Religious: ☐	
Condition/vacancy	Deteriorated: ☐	Abandoned: ☐	Lrg ☐
	Mid ☐	Sml ☐	
Building TYPE	or:	Stories: 1: ☐	1-½: ☐ 2: ☐ 2+: ☐
Structure	Frame: ☐	Masonry: ☐	Pole: ☐
	Log: ☐	Other:	
Siding material	Clpbd: ☐	Weathrbd: ☐	Vert: ☐
	Wd. Shngl: ☐	Brick: ☐	
	Stone: ☐	Block: ☐	Metal: ☐
	Asbestos: ☐	Vinyl: ☐	Tar Ppr: ☐
Foundation	Brick: ☐	Stone: ☐	Block: ☐
	Poured or Stucco: ☐	Tile: ☐	
Roof	Gable: ☐	Hipped: ☐	Flat: ☐
	Mansard: ☐	Other:	
Roof Material	Asphalt Shngl: ☐	Metal: ☐	Wood Shngl: ☐
	Other:		
Integrity	Good: ☐	Fair: ☐	Alt: ☐
	Vy Alt: ☐	Add., Major: ☐	Minor: ☐
Period	1700-1799: ☐	1800-1859: ☐	1860-1910: ☐
	1910-1945: ☐		
BUILDING 3	or:	Note:	
BUILDING 4	or:	Note:	

IL 422-0488

ILLINOIS RURAL SURVEY

County: McHenry | Site #: 4237 | Town:

Qtr: NE | Sec: 30 | TWP: 44N | Range: 9E

Street: 1422 Sherman | Street View: X

Industrial/Commercial Complex w/3 or more Bldgs.: ☐

FARMSTEAD ☐

House: ☐ | 2 Houses: ☐ | 1 Major Barn: ☐ | 2 Mjr Barns: ☐ | 3 Mjr Barns: ☐ | Corn Cribs, 1: ☐, 2: ☐, 3+: ☐

Garage: ☐ | Mach. Shed: ☐ | Granary: ☐ | Smokehouse: ☐ | Summer Kitchen: ☐ | Silo: ☐ | Windmill: ☐

Grain Bins: ☐ | Pump House: ☐ | Hog Houses: ☐ | Chicken Coop: ☐ | Outhouse: ☐ | Mobile Homes: ☐

Sheds, 1-2: ☐ 3+: ☐ | Metal Bldgs: ☐ | Comments:



PHOTO IS HERE

FRAME# 16	Pres. Funct.:	Same ? ☐	
Residence: ☐	Outbuilding: ☐	Public: ☐	Commercial: ☐
Barn: ☐	Industrial: ☐	Structural: ☐	Religious: ☐
Deteriorated: ☐	Abandoned: ☐	Lrg ☐	Mid: X Sml ☐
1 1 1 1	or:	Stories: 1: ☐	1-½: X 2: ☐ 2+: ☐
Frame: X	Masonry: ☐	Pole: ☐	Log: ☐
Clpbd: X	Weathrbd: ☐	Vert: ☐	Wd. Shngl: ☐
Stone: ☐	Block: ☐	Metal: ☐	Asbestos: ☐
Brick: ☐	Stone: ☐	Block: X	Poured or Stucco: ☐
Gable: X	Hipped: ☐	Flat: ☐	Mansard: ☐
Asphalt Shngl: X	Metal: ☐	Wood Shngl: ☐	Other:
Good: ☐	Fair: ☐	Alt: X	Vy Alt: ☐
1700-1799: ☐	1800-1859: ☐	1860-1910: ☐	1910-1945: X

Bibliography and further notes on Reverse

Surveyed by: Date:

w/ BUILDING 2w	FRAME#	Pres. Funct.:	Same ? ☐
Original Function	Residence: ☐	Outbuilding: ☐	Public: ☐
	Commercial: ☐	Barn: ☐	Industrial: ☐
	Structural: ☐	Religious: ☐	
Condition/vacancy	Deteriorated: ☐	Abandoned: ☐	Lrg ☐
	Mid ☐	Sml ☐	
Building TYPE	or:	Stories: 1: ☐	1-½: ☐ 2: ☐ 2+: ☐
Structure	Frame: ☐	Masonry: ☐	Pole: ☐
	Log: ☐	Other:	
Siding material	Clpbd: ☐	Weathrbd: ☐	Vert: ☐
	Wd. Shngl: ☐	Brick: ☐	
	Stone: ☐	Block: ☐	Metal: ☐
	Asbestos: ☐	Vinyl: ☐	Tar Ppr: ☐
Foundation	Brick: ☐	Stone: ☐	Block: ☐
	Poured or Stucco: ☐	Tile: ☐	
Roof	Gable: ☐	Hipped: ☐	Flat: ☐
	Mansard: ☐	Other:	
Roof Material	Asphalt Shngl: ☐	Metal: ☐	Wood Shngl: ☐
	Other:		
Integrity	Good: ☐	Fair: ☐	Alt: ☐
	Vy Alt: ☐	Add., Major: ☐	Minor: ☐
Period	1700-1799: ☐	1800-1859: ☐	1860-1910: ☐
	1910-1945: ☐		
BUILDING 3	or:	Note:	
BUILDING 4	or:	Note:	

IL 422-0488

ILLINOIS RURAL SURVEY

McHenry | Site #: 4238 | Town:
NE | Sec: 30 | TWP: 44N | Range: 9E
Street: Sherman | Street View: ✓

Industrial/Commercial Complex w/3 or more Bldgs.: ☐

FARMSTEAD ☐

House: ✓ 2 Houses: ☐ 1 Major Barn: ☐ 2 Mjr Barns: ☐ 3 Mjr Barns: ☐ Corn Cribs, 1: ☐, 2: ☐, 3+: ☐
Garage: ☐ Mach. Shed: ☐ Granary: ☐ Smokehouse: ☐ Summer Kitchen: ☐ Silo: ☐ Windmill: ☐
Grain Bins: ☐ Pump House: ☐ Hog Houses: ☐ Chicken Coop: ☐ Outhouse: ☐ Mobile Homes: ☐
Sheds, 1-3: ☐ 3+: ☐ Metal Bldgs: ☐ Comments:

FRAME# 17 | Pres. Funct.: Cottage | Same ? ☐

Residence: ✓ Outbuilding: ☐ Public: ☐ Commercial: ☐ Barn: ☐ Industrial: ☐ Structural: ☐ Religious: ☐
Deteriorated: ☐ Abandoned: ☐ Lrg ☐ Md ✓ Sml ☐
1 1 1 or: | Stories, 1: ✓ 1-½: ☐ 2: ☐ 2+: ☐
Frame: ✓ Masonry: ☐ Pole: ☐ Log: ☐ Other:
Clpbd: ☐ Weatherbd: ✓ Vert: ☐ Wd. Shngl: ☐ Brick: ☐
Stone: ☐ Block: ☐ Metal: ☐ Asbestos: ☐ Vinyl: ☐ Tar Ppr: ☐
Brick: ☐ Stone: ☐ Block: ✓ Poured or Stucco: ☐ Tile: ☐
Gable: ✓ Hipped: ☐ Flat: ✓ Mansard: ☐ Other:
Asphalt Shngl: ✓ Metal: ☐ Wood Shngl: ☐ Other:
Good: ✓ Fair: ☐ Alt: ☐ Vy Alt: ☐ Add., Major: ☐ Minor: ☐
1700-1799: ☐ 1800-1859: ☐ 1860-1910: ☐ 1910-1945: ✓

Bibliography and further notes on Reverse

Surveyed by: Date:

#1 BUILDING 2#	FRAME# Pres. Funct.: Same ? ☐
Original Function	Residence: ☐ Outbuilding: ☐ Public: ☐ Commercial: ☐ Barn: ☐ Industrial: ☐ Structural: ☐ Religious: ☐
Condition/Use/size	Deteriorated: ☐ Abandoned: ☐ Lrg ☐ Md ☐ Sm ☐
Building TYPE	or: Stories, 1: ☐ 1-½: ☐ 2: ☐ 2+: ☐
Structure	Frame: ☐ Masonry: ☐ Pole: ☐ Log: ☐ Other:
Siding material	Clpbd: ☐ Weatherbd: ☐ Vert: ☐ Wd. Shngl: ☐ Brick: ☐ Stone: ☐ Block: ☐ Metal: ☐ Asbestos: ☐ Vinyl: ☐ Tar Ppr: ☐
Foundation	Brick: ☐ Stone: ☐ Block: ☐ Poured or Stucco: ☐ Tile: ☐
Roof	Gable: ☐ Hipped: ☐ Flat: ☐ Mansard: ☐ Other:
Roof Material	Asphalt Shngl: ☐ Metal: ☐ Wood Shngl: ☐ Other:
Integrity	Good: ☐ Fair: ☐ Alt: ☐ Vy Alt: ☐ Add., Major: ☐ Minor: ☐
Period	1700-1799: ☐ 1800-1859: ☐ 1860-1910: ☐ 1910-1945: ☐
BUILDING 3	or: Note:
BUILDING 4	or: Note:

ILLINOIS RURAL SURVEY

McHenry | Site #: 4239 | Town:
NW | Sec: 30 | TWP: 44N | Range: 9E
715 Marguerite | Street View: ✓ from Marguerite

Industrial/Commercial Complex w/3 or more Bldgs.: ☐

FARMSTEAD ☐

House: ☐ 2 Houses: ☐ 1 Major Barn: ☐ 2 Mjr Barns: ☐ 3 Mjr Barns: ☐ Corn Cribs, 1: ☐, 2: ☐, 3+: ☐
Garage: ☐ Mach. Shed: ☐ Granary: ☐ Smokehouse: ☐ Summer Kitchen: ☐ Silo: ☐ Windmill: ☐
Grain Bins: ☐ Pump House: ☐ Hog Houses: ☐ Chicken Coop: ☐ Outhouse: ☐ Mobile Homes: ☐
Sheds, 1-3: ☐ 3+: ☐ Metal Bldgs: ☐ Comments:



FRAME# 18 | Pres. Funct.: Cottage | Same ? ✓

Residence: ✓ Outbuilding: ☐ Public: ☐ Commercial: ☐ Barn: ☐ Industrial: ☐ Structural: ☐ Religious: ☐
Deteriorated: ☐ Abandoned: ☐ Lrg ☐ Md ✓ Sml ☐
1 1 1 or: | Stories, 1: ☐ 1-½: ✓ 2: ☐ 2+: ☐
Frame: ✓ Masonry: ☐ Pole: ☐ Log: ☐ Other:
Clpbd: ✓ Weatherbd: ☐ Vert: ☐ Wd. Shngl: ☐ Brick: ☐
Stone: ☐ Block: ☐ Metal: ☐ Asbestos: ☐ Vinyl: ☐ Tar Ppr: ☐
Brick: ☐ Stone: ☐ Block: ☐ Poured or Stucco: ☐ Tile: ☐
Gable: ✓ Hipped: ✓ Flat: ☐ Mansard: ☐ Other:
Asphalt Shngl: ✓ Metal: ☐ Wood Shngl: ☐ Other:
Good: ☐ Fair: ✓ Alt: ☐ Vy Alt: ☐ Add., Major: ✓ Minor: ☐
1700-1799: ☐ 1800-1859: ☐ 1860-1910: ☐ 1910-1945: ✓

Bibliography and further notes on Reverse

Surveyed by: Date:

#1 BUILDING 2#	FRAME# Pres. Funct.: Same ? ☐
Original Function	Residence: ☐ Outbuilding: ☐ Public: ☐ Commercial: ☐ Barn: ☐ Industrial: ☐ Structural: ☐ Religious: ☐
Condition/Use/size	Deteriorated: ☐ Abandoned: ☐ Lrg ☐ Md ☐ Sm ☐
Building TYPE	or: Stories, 1: ☐ 1-½: ☐ 2: ☐ 2+: ☐
Structure	Frame: ☐ Masonry: ☐ Pole: ☐ Log: ☐ Other:
Siding material	Clpbd: ☐ Weatherbd: ☐ Vert: ☐ Wd. Shngl: ☐ Brick: ☐ Stone: ☐ Block: ☐ Metal: ☐ Asbestos: ☐ Vinyl: ☐ Tar Ppr: ☐
Foundation	Brick: ☐ Stone: ☐ Block: ☐ Poured or Stucco: ☐ Tile: ☐
Roof	Gable: ☐ Hipped: ☐ Flat: ☐ Mansard: ☐ Other:
Roof Material	Asphalt Shngl: ☐ Metal: ☐ Wood Shngl: ☐ Other:
Integrity	Good: ☐ Fair: ☐ Alt: ☐ Vy Alt: ☐ Add., Major: ☐ Minor: ☐
Period	1700-1799: ☐ 1800-1859: ☐ 1860-1910: ☐ 1910-1945: ☐
BUILDING 3	or: Note:
BUILDING 4	or: Note:

ILLINOIS RURAL SURVEY

County: McHenry | Site #: 4240 | Town:
NW | Sec: 30 | TWP: 44N | Range: 9E
Street: 1631 Dhurman | Street View: ☒

Industrial/Commercial Complex w/3 or more Bldgs.: ☐

FARMSTEAD ☐

House: ☒ 2-Houses: ☐ 1 Major Barn: ☐ 2 Mj Barns: ☐ 3 Mj Barns: ☐ Corn Cribs, 1: ☐, 2: ☐, 3+: ☐
Garage: ☒ Mach. Shed: ☐ Granary: ☐ Smokehouse: ☐ Summer Kitchen: ☐ Silo: ☐ Windmill: ☐
Grain Bins: ☐ Pump House: ☐ Hog Houses: ☐ Chicken Coop: ☐ Outhouse: ☐ Mobile Homes: ☐
Sheds, 1-3: ☐ 3+: ☐ Metal Bldgs: ☐ Comments:



FRAME# 19	Pres. Funct.: Other	Same ? ☒	w/ BUILDING 2 w/	FRAME#	Pres. Funct.:	Same ? ☐
Residence: ☒ Outbuilding: ☐ Public: ☐ Commercial: ☐ Barn: ☐ Industrial: ☐ Structural: ☐ Religious: ☐			Original Function	Residence: ☐ Outbuilding: ☐ Public: ☐ Commercial: ☐ Barn: ☐ Industrial: ☐ Structural: ☐ Religious: ☐		
Deteriorated: ☐ Abandoned: ☐ Lrg: ☐ Md: ☒ Sml: ☐			Condition/Integrity	Deteriorated: ☐ Abandoned: ☐ Lrg: ☐ Md: ☐ Sm: ☐		
1 1 0 9	or:	Stories, 1: ☒ 1-½: ☐ 2: ☐ 2+: ☐	Building TYPE		or:	Stories, 1: ☐ 1-½: ☐ 2: ☐ 2+: ☐
Frame: ☒ Masonry: ☐ Pole: ☐ Log: ☐ Other:			Structure	Frame: ☐ Masonry: ☐ Pole: ☐ Log: ☐ Other:		
Clpbd: ☐ Weathrbd: ☐ Vert: ☐ Wd. Shngl: ☐ Brick: ☐ Stone: ☐ Block: ☐ Metal: ☐ Asbestos: ☒ Vinyl: ☐ Tar Ppr: ☐			Siding material	Clpbd: ☐ Weathrbd: ☐ Vert: ☐ Wd. Shngl: ☐ Brick: ☐ Stone: ☐ Block: ☐ Metal: ☐ Asbestos: ☐ Vinyl: ☐ Tar Ppr: ☐		
Brick: ☐ Stone: ☐ Block: ☒ Poured or Stucco: ☐ Tile: ☐			Foundation	Brick: ☐ Stone: ☐ Block: ☐ Poured or Stucco: ☐ Tile: ☐		
Gable: ☒ Hipped: ☐ Flat: ☐ Mansard: ☐ Other:			Roof	Gable: ☐ Hipped: ☐ Flat: ☐ Mansard: ☐ Other:		
Asphalt Shngl: ☒ Metal: ☐ Wood Shngl: ☐ Other:			Roof Material	Asphalt Shngl: ☐ Metal: ☐ Wood Shngl: ☐ Other:		
Good: ☐ Fair: ☒ Alt: ☐ Vy Alt: ☐ Add., Major: ☐ Minor: ☐			Integrity	Good: ☐ Fair: ☐ Alt: ☐ Vy Alt: ☐ Add., Major: ☐ Minor: ☐		
1700-1799: ☐ 1800-1859: ☐ 1860-1910: ☐ 1910-1945: ☒			Period	1700-1799: ☐ 1800-1859: ☐ 1860-1910: ☐ 1910-1945: ☐		
Bibliography and further notes on Reverse			BUILDING 3		or:	Note:
Surveyed by:	Date:		BUILDING 4		or:	Note:

223-0488

ILLINOIS RURAL SURVEY

County: McHenry | Site #: 4241 | Town:
NW | Sec: 30 | TWP: 44N | Range: 9E
Street: 1629 Dhurman | Street View: ☐

Industrial/Commercial Complex w/3 or more Bldgs.: ☐

FARMSTEAD ☐

House: ☒ 2 Houses: ☐ 1 Major Barn: ☐ 2 Mj Barns: ☐ 3 Mj Barns: ☐ Corn Cribs, 1: ☐, 2: ☐, 3+: ☐
Garage: ☒ Mach. Shed: ☐ Granary: ☐ Smokehouse: ☐ Summer Kitchen: ☐ Silo: ☐ Windmill: ☐
Grain Bins: ☐ Pump House: ☐ Hog Houses: ☐ Chicken Coop: ☐ Outhouse: ☐ Mobile Homes: ☐
Sheds, 1-3: ☐ 3+: ☐ Metal Bldgs: ☐ Comments:



FRAME# 20	Pres. Funct.: Other	Same ? ☒	w/ BUILDING 2 w/	FRAME#	Pres. Funct.:	Same ? ☐
Residence: ☒ Outbuilding: ☐ Public: ☐ Commercial: ☐ Barn: ☐ Industrial: ☐ Structural: ☐ Religious: ☐			Original Function	Residence: ☐ Outbuilding: ☐ Public: ☐ Commercial: ☐ Barn: ☐ Industrial: ☐ Structural: ☐ Religious: ☐		
Deteriorated: ☐ Abandoned: ☐ Lrg: ☐ Md: ☒ Sml: ☐			Condition/Integrity	Deteriorated: ☐ Abandoned: ☐ Lrg: ☐ Md: ☐ Sm: ☐		
1 1 1 1	or:	Stories, 1: ☒ 1-½: ☐ 2: ☐ 2+: ☐	Building TYPE		or:	Stories, 1: ☐ 1-½: ☐ 2: ☐ 2+: ☐
Frame: ☒ Masonry: ☐ Pole: ☐ Log: ☐ Other:			Structure	Frame: ☐ Masonry: ☐ Pole: ☐ Log: ☐ Other:		
Clpbd: ☐ Weathrbd: ☐ Vert: ☐ Wd. Shngl: ☐ Brick: ☐ Stone: ☐ Block: ☐ Metal: ☐ Asbestos: ☒ Vinyl: ☐ Tar Ppr: ☐			Siding material	Clpbd: ☐ Weathrbd: ☐ Vert: ☐ Wd. Shngl: ☐ Brick: ☐ Stone: ☐ Block: ☐ Metal: ☐ Asbestos: ☐ Vinyl: ☐ Tar Ppr: ☐		
Brick: ☐ Stone: ☐ Block: ☒ Poured or Stucco: ☐ Tile: ☐			Foundation	Brick: ☐ Stone: ☐ Block: ☐ Poured or Stucco: ☐ Tile: ☐		
Gable: ☒ Hipped: ☐ Flat: ☐ Mansard: ☐ Other:			Roof	Gable: ☐ Hipped: ☐ Flat: ☐ Mansard: ☐ Other:		
Asphalt Shngl: ☒ Metal: ☐ Wood Shngl: ☐ Other:			Roof Material	Asphalt Shngl: ☐ Metal: ☐ Wood Shngl: ☐ Other:		
Good: ☐ Fair: ☒ Alt: ☐ Vy Alt: ☐ Add., Major: ☐ Minor: ☐			Integrity	Good: ☐ Fair: ☐ Alt: ☐ Vy Alt: ☐ Add., Major: ☐ Minor: ☐		
1700-1799: ☐ 1800-1859: ☐ 1860-1910: ☐ 1910-1945: ☒			Period	1700-1799: ☐ 1800-1859: ☐ 1860-1910: ☐ 1910-1945: ☐		
Bibliography and further notes on Reverse			BUILDING 3		or:	Note:
Surveyed by:	Date:		BUILDING 4		or:	Note:

223-0488

ILLINOIS RURAL SURVEY



County: McHenry | Site #: 4242 | Town:
Qtr: NW | Sec: 30 | TWP: 44N | Range: 9E
Street: 621 Sherman | Street View: ✓
Industrial/Commercial Complex w/3 or more Bldgs.: ☐

FARMSTEAD ☐
Houses: ✓ 2 Houses: ☐ 1 Major Barn: ☐ 2 Mjr Barns: ☐ 3 Mjr Barns: ☐ Corn Cribs, 1: ☐, 2: ☐, 3+: ☐
Garages: ✓ Mach. Shed: ☐ Grainary: ☐ Smokehouse: ☐ Summer Kitchen: ☐ Silo: ☐ Windmill: ☐
Grain Bins: ☐ Pump House: ☐ Hog House: ☐ Chicken Coop: ☐ Outhouse: ☐ Mobile Homes: ☐
Sheds, 1-2: ☐ 3+: ☐ Metal Bldgs: ☐ Comments:

FRAME# 21	Pres. Funct.: Cottage	Same ? ✓	#1 BUILDING 2#
Residence: ✓ Outbuilding: ☐ Public: ☐ Commercial: ☐ Barn: ☐ Industrial: ☐ Structural: ☐ Religious: ☐			Original Function
Deteriorated: ☐ Abandoned: ☐ Lrg: ☐ Md: ✓ Sml: ☐			Condition/use/size
or:	Stories, 1: ✓ 1-½: ☐ 2: ☐ 2+: ☐		Building TYPE
Frame: ✓ Masonry: ☐ Pole: ☐ Log: ☐ Other:			Structure
Clpbd: ✓ Weathrbd: ☐ Vert: ☐ Wd. Shngl: ☐ Brick: ☐ Stone: ☐ Block: ☐ Metal: ☐ Asbestos: ☐ Vinyl: ☐ Tar Ppr: ☐			Siding material
Brick: ☐ Stone: ☐ Block: ☐ Poured or Stucco: ☐ Tile: ☐ Poss. stilts			Foundation
Gable: ✓ Hipped: ☐ Flat: ☐ Mansard: ☐ Other:			Roof
Asphalt Shngl: ✓ Metal: ☐ Wood Shngl: ☐ Other:			Roof Material
Good: ✓ Fair: ☐ Alt: ☐ Vy Alt: ☐ Add., Major: ✓ Minor: ☐			Integrity
1700-1799: ☐ 1800-1859: ☐ 1860-1910: ☐ 1910-1945: ✓			Period
			BUILDING 3
			BUILDING 4

Bibliography and further notes on Reverse

Surveyed by: _____ Date: _____

FRAME# | Pres. Funct.: | Same ? ☐
Residence: ☐ Outbuilding: ☐ Public: ☐ Commercial: ☐ Barn: ☐ Industrial: ☐ Structural: ☐ Religious: ☐
Deteriorated: ☐ Abandoned: ☐ Lrg: ☐ Md: ☐ Sml: ☐
or: | Stories, 1: ☐ 1-½: ☐ 2: ☐ 2+: ☐
Frame: ☐ Masonry: ☐ Pole: ☐ Log: ☐ Other:
Clpbd: ☐ Weathrbd: ☐ Vert: ☐ Wd. Shngl: ☐ Brick: ☐ Stone: ☐ Block: ☐ Metal: ☐ Asbestos: ☐ Vinyl: ☐ Tar Ppr: ☐
Brick: ☐ Stone: ☐ Block: ☐ Poured or Stucco: ☐ Tile: ☐
Gable: ☐ Hipped: ☐ Flat: ☐ Mansard: ☐ Other:
Asphalt Shngl: ☐ Metal: ☐ Wood Shngl: ☐ Other:
Good: ☐ Fair: ☐ Alt: ☐ Vy Alt: ☐ Add., Major: ☐ Minor: ☐
1700-1799: ☐ 1800-1859: ☐ 1860-1910: ☐ 1910-1945: ☐
BUILDING 3 | or: | Note:
BUILDING 4 | or: | Note:

ILLINOIS RURAL SURVEY



County: McHenry | Site #: 4243 | Town:
Qtr: SW | Sec: 29 | TWP: 44N | Range: 9E
Street: Giant Oak @ Paul | Street View: ✓
Industrial/Commercial Complex w/3 or more Bldgs.: ☐

FARMSTEAD ☐
Houses: ✓ 2 Houses: ☐ 1 Major Barn: ☐ 2 Mjr Barns: ☐ 3 Mjr Barns: ☐ Corn Cribs, 1: ☐, 2: ☐, 3+: ☐
Garages: ☐ Mach. Shed: ☐ Grainary: ☐ Smokehouse: ☐ Summer Kitchen: ☐ Silo: ☐ Windmill: ☐
Grain Bins: ☐ Pump House: ☐ Hog House: ☐ Chicken Coop: ☐ Outhouse: ☐ Mobile Homes: ☐
Sheds, 1-2: ☐ 3+: ☐ Metal Bldgs: ☐ Comments:

FRAME# 20	Pres. Funct.: Cottage	Same ? ✓	#1 BUILDING 2#
Residence: ✓ Outbuilding: ☐ Public: ☐ Commercial: ☐ Barn: ☐ Industrial: ☐ Structural: ☐ Religious: ☐			Original Function
Deteriorated: ☐ Abandoned: ☐ Lrg: ☐ Md: ☐ Sml: ✓			Condition/use/size
or:	Stories, 1: ✓ 1-½: ☐ 2: ☐ 2+: ☐		Building TYPE
Frame: ✓ Masonry: ☐ Pole: ☐ Log: ☐ Other:			Structure
Clpbd: ☐ Weathrbd: ☐ Vert: ✓ Wd. Shngl: ☐ Brick: ☐ Stone: ☐ Block: ☐ Metal: ☐ Asbestos: ☐ Vinyl: ☐ Tar Ppr: ☐			Siding material
Brick: ☐ Stone: ☐ Block: ☐ Poured or Stucco: ☐ Tile: ☐			Foundation
Gable: ✓ Hipped: ☐ Flat: ☐ Mansard: ☐ Other:			Roof
Asphalt Shngl: ✓ Metal: ☐ Wood Shngl: ☐ Other:			Roof Material
Good: ☐ Fair: ☐ Alt: ✓ Vy Alt: ☐ Add., Major: ✓ Minor: ☐			Integrity
1700-1799: ☐ 1800-1859: ☐ 1860-1910: ☐ 1910-1945: ✓			Period
			BUILDING 3
			BUILDING 4

Bibliography and further notes on Reverse

Surveyed by: _____ Date: _____

FRAME# | Pres. Funct.: | Same ? ☐
Residence: ☐ Outbuilding: ☐ Public: ☐ Commercial: ☐ Barn: ☐ Industrial: ☐ Structural: ☐ Religious: ☐
Deteriorated: ☐ Abandoned: ☐ Lrg: ☐ Md: ☐ Sml: ☐
or: | Stories, 1: ☐ 1-½: ☐ 2: ☐ 2+: ☐
Frame: ☐ Masonry: ☐ Pole: ☐ Log: ☐ Other:
Clpbd: ☐ Weathrbd: ☐ Vert: ☐ Wd. Shngl: ☐ Brick: ☐ Stone: ☐ Block: ☐ Metal: ☐ Asbestos: ☐ Vinyl: ☐ Tar Ppr: ☐
Brick: ☐ Stone: ☐ Block: ☐ Poured or Stucco: ☐ Tile: ☐
Gable: ☐ Hipped: ☐ Flat: ☐ Mansard: ☐ Other:
Asphalt Shngl: ☐ Metal: ☐ Wood Shngl: ☐ Other:
Good: ☐ Fair: ☐ Alt: ☐ Vy Alt: ☐ Add., Major: ☐ Minor: ☐
1700-1799: ☐ 1800-1859: ☐ 1860-1910: ☐ 1910-1945: ☐
BUILDING 3 | or: | Note:
BUILDING 4 | or: | Note:

ILLINOIS RURAL SURVEY

County: McHenry | Site #: 4744 | Town:
Qtr: SW | Sec: 29 | TWP: 44N | Range: 9E
Street: 4703 Grant Oak | Street View: X

Industrial/Commercial Complex w/3 or more Bldgs.: ☐

FARMSTEAD ☐

House: X | 2 Houses: ☐ | 1 Major Barn: ☐ | 2 Mjr Barns: ☐ | 3 Mjr Barns: ☐ | Corn Cribs, 1: ☐, 2: ☐, 3+: ☐
Garage: X | Mach. Shed: ☐ | Granary: ☐ | Smokehouse: ☐ | Summer Kitchen: ☐ | Silo: ☐ | Windmill: ☐
Grain Bins: ☐ | Pump House: ☐ | Hog Houses: ☐ | Chicken Coop: ☐ | Outhouse: ☐ | Mobile Homes: ☐
Sheds, 1-2: ☐ 3+: ☐ | Metal Bldgs: ☐ | Comments:

FRAME# 23 | Pres. Funct.: Cottage | Same ? X

	BUILDING 1	BUILDING 2
Original Function	Residence: X; Outbuilding: ☐; Public: ☐; Commercial: ☐; Barn: ☐; Industrial: ☐; Structural: ☐; Religious: ☐	Residence: ☐; Outbuilding: ☐; Public: ☐; Commercial: ☐; Barn: ☐; Industrial: ☐; Structural: ☐; Religious: ☐
Condition/Use/Icon	Deteriorated: ☐; Abandoned: ☐; Lrg: X; Md: ☐; Sml: ☐	Deteriorated: ☐; Abandoned: ☐; Lrg: ☐; Md: ☐; Sm: ☐
Building TYPE	1 1 1 0 or: ; Stories, 1: ☐; 1-½: X; 2: ☐; 2+: ☐	or: ; Stories, 1: ☐; 1-½: ☐; 2: ☐; 2+: ☐
Structure	Frame: X; Masonry: ☐; Pole: ☐; Log: ☐; Other:	Frame: ☐; Masonry: ☐; Pole: ☐; Log: ☐; Other:
Siding material	Clpbd: ☐; Weathrbd: ☐; Vert: ☐; Wd. Shngl: ☐; Brick: ☐; Stone: ☐; Block: ☐; Metal: X; Asbestos: ☐; Vinyl: ☐; Tar Ppr: ☐	Clpbd: ☐; Weathrbd: ☐; Vert: ☐; Wd. Shngl: ☐; Brick: ☐; Stone: ☐; Block: ☐; Metal: ☐; Asbestos: ☐; Vinyl: ☐; Tar Ppr: ☐
Foundation	Brick: ☐; Stone: ☐; Block: X; Poured or Stucco: ☐; Tile: ☐	Brick: ☐; Stone: ☐; Block: ☐; Poured or Stucco: ☐; Tile: ☐
Roof	Gable: ☐; Hipped: X; Flat: ☐; Mansard: ☐; Other:	Gable: ☐; Hipped: ☐; Flat: ☐; Mansard: ☐; Other:
Roof Material	Asphalt Shngl: X; Metal: ☐; Wood Shngl: ☐; Other:	Asphalt Shngl: ☐; Metal: ☐; Wood Shngl: ☐; Other:
Integrity	Good: ☐; Fair: X; Alt: ☐; Vy Alt: ☐; Add., Major: ☐; Minor: ☐	Good: ☐; Fair: ☐; Alt: ☐; Vy Alt: ☐; Add., Major: ☐; Minor: ☐
Period	1700-1799: ☐; 1800-1859: ☐; 1860-1910: ☐; 1910-1945: X	1700-1799: ☐; 1800-1859: ☐; 1860-1910: ☐; 1910-1945: ☐
BUILDING 3		or: ; Notes:
BUILDING 4		or: ; Notes:

Bibliography and further notes on Reverse

Surveyed by: _____ Date: _____

622-8488

ILLINOIS RURAL SURVEY

County: McHenry | Site #: 4745 | Town:
Qtr: SW | Sec: 29 | TWP: 44N | Range: 9E
Street: 4621 Grant Oak | Street View: X

Industrial/Commercial Complex w/3 or more Bldgs.: ☐

FARMSTEAD ☐

House: X | 2 Houses: ☐ | 1 Major Barn: ☐ | 2 Mjr Barns: ☐ | 3 Mjr Barns: ☐ | Corn Cribs, 1: ☐, 2: ☐, 3+: ☐
Garage: X | Mach. Shed: ☐ | Granary: ☐ | Smokehouse: ☐ | Summer Kitchen: ☐ | Silo: ☐ | Windmill: ☐
Grain Bins: ☐ | Pump House: ☐ | Hog Houses: ☐ | Chicken Coop: ☐ | Outhouse: ☐ | Mobile Homes: ☐
Sheds, 1-2: ☐ 3+: ☐ | Metal Bldgs: ☐ | Comments:

FRAME# 24 | Pres. Funct.: Res | Same ? X

	BUILDING 1	BUILDING 2
Original Function	Residence: X; Outbuilding: ☐; Public: ☐; Commercial: ☐; Barn: ☐; Industrial: ☐; Structural: ☐; Religious: ☐	Residence: ☐; Outbuilding: ☐; Public: ☐; Commercial: ☐; Barn: ☐; Industrial: ☐; Structural: ☐; Religious: ☐
Condition/Use/Icon	Deteriorated: ☐; Abandoned: ☐; Lrg: ☐; Md: X; Sml: ☐	Deteriorated: ☐; Abandoned: ☐; Lrg: ☐; Md: ☐; Sm: ☐
Building TYPE	or: ; Stories, 1: ☐; 1-½: ☐; 2: X; 2+: ☐	or: ; Stories, 1: ☐; 1-½: ☐; 2: ☐; 2+: ☐
Structure	Frame: X; Masonry: ☐; Pole: ☐; Log: ☐; Other:	Frame: ☐; Masonry: ☐; Pole: ☐; Log: ☐; Other:
Siding material	Clpbd: ☐; Weathrbd: X; Vert: ☐; Wd. Shngl: ☐; Brick: ☐; Stone: ☐; Block: ☐; Metal: ☐; Asbestos: ☐; Vinyl: ☐; Tar Ppr: ☐	Clpbd: ☐; Weathrbd: ☐; Vert: ☐; Wd. Shngl: ☐; Brick: ☐; Stone: ☐; Block: ☐; Metal: ☐; Asbestos: ☐; Vinyl: ☐; Tar Ppr: ☐
Foundation	Brick: ☐; Stone: ☐; Block: ☐; Poured or Stucco: X; Tile: ☐	Brick: ☐; Stone: ☐; Block: ☐; Poured or Stucco: ☐; Tile: ☐
Roof	Gable: X; Hipped: ☐; Flat: ☐; Mansard: ☐; Other:	Gable: ☐; Hipped: ☐; Flat: ☐; Mansard: ☐; Other:
Roof Material	Asphalt Shngl: ☐; Metal: ☐; Wood Shngl: ☐; Other:	Asphalt Shngl: ☐; Metal: ☐; Wood Shngl: ☐; Other:
Integrity	Good: ☐; Fair: ☐; Alt: X; Vy Alt: ☐; Add., Major: X; Minor: ☐ 2nd story added	Good: ☐; Fair: ☐; Alt: ☐; Vy Alt: ☐; Add., Major: ☐; Minor: ☐
Period	1700-1799: ☐; 1800-1859: ☐; 1860-1910: ☐; 1910-1945: X	1700-1799: ☐; 1800-1859: ☐; 1860-1910: ☐; 1910-1945: ☐
BUILDING 3		or: ; Notes:
BUILDING 4		or: ; Notes:

Bibliography and further notes on Reverse

Surveyed by: _____ Date: _____

622-8488

ILLINOIS RURAL SURVEY

County: McHenry | Site #: 4246 | Town:
¼: SW | Sec: 29 | TWP: 44N | Range: 9E
Street: 4617 Grant Oak | Street View: ☒
Industrial/Commercial Complex w/3 or more Bldgs.: ☐

FARMSTEAD ☐
House: ☒ 2 Houses: ☐ 1 Major Barn: ☐ 2 Mjr Barns: ☐ 3 Mjr Barns: ☐ Corn Cribs, 1: ☐, 2: ☐, 3+: ☐
Garage: ☒ Mech. Shed: ☐ Granary: ☐ Smokehouse: ☐ Summer Kitchen: ☐ Silo: ☐ Windmill: ☐
Grain Bins: ☐ Pump House: ☐ Hog House: ☐ Chicken Coop: ☐ Outhouse: ☐ Mobile Homes: ☐
Sheds, 1-3: ☐ 3+: ☐ Metal Bldgs: ☐ Comments:

FRAME# 25 | Pres. Funct.: Cottage | Same? ☒ | w/ BUILDING 2w: FRAME# | Pres. Funct.: | Same? ☐

Residence: ☒ Outbuilding: ☐ Public: ☐ Commercial: ☐ Barn: ☐ Industrial: ☐ Structural: ☐ Religious: ☐	Original Function	Residence: ☐ Outbuilding: ☐ Public: ☐ Commercial: ☐ Barn: ☐ Industrial: ☐ Structural: ☐ Religious: ☐	
Deteriorated: ☐ Abandoned: ☐ Lrg: ☐ Md: ☐ Sml: ☒	Condition/size	Deteriorated: ☐ Abandoned: ☐ Lrg: ☐ Md: ☐ Sml: ☐	
1 1 1 0 or: Stories: 1½: ☒ 1-½: ☐ 2: ☐ 2+: ☐	Building TYPE	or: Stories: 1: ☐ 1-½: ☐ 2: ☐ 2+: ☐	
Frame: ☒ Masonry: ☐ Pole: ☐ Log: ☐ Other:	Structure	Frame: ☐ Masonry: ☐ Pole: ☐ Log: ☐ Other:	
Clpbd: ☒ Weatherbd: ☐ Vert: ☐ Wd. Shngl: ☐ Brick: ☐ Stone: ☐ Block: ☐ Metal: ☐ Asbestos: ☐ Vinyl: ☐ Tar Ppr: ☐	Siding material	Clpbd: ☐ Weatherbd: ☐ Vert: ☐ Wd. Shngl: ☐ Brick: ☐ Stone: ☐ Block: ☐ Metal: ☐ Asbestos: ☐ Vinyl: ☐ Tar Ppr: ☐	
Brick: ☐ Stone: ☐ Block: ☐ Poured or Stucco: ☐ Tile: ☐ ?	Foundation	Brick: ☐ Stone: ☐ Block: ☐ Poured or Stucco: ☐ Tile: ☐	
Gable: ☐ Hipped: ☒ Flat: ☐ Mansard: ☐ Other:	Roof	Gable: ☐ Hipped: ☐ Flat: ☐ Mansard: ☐ Other:	
Asphalt Shngl: ☒ Metal: ☐ Wood Shngl: ☐ Other:	Roof Material	Asphalt Shngl: ☐ Metal: ☐ Wood Shngl: ☐ Other:	
Good: ☐ Fair: ☒ Attr: ☐ Vy Attd: ☐ Add., Major: ☐ Minor: ☐	Integrity	Good: ☐ Fair: ☐ Attr: ☐ Vy Attd: ☐ Add., Major: ☐ Minor: ☐	
1700-1799: ☐ 1800-1859: ☐ 1860-1910: ☐ 1910-1945: ☒	Period	1700-1799: ☐ 1800-1859: ☐ 1860-1910: ☐ 1910-1945: ☐	
Bibliography and further notes on Reverse	BUILDING 3	or: Note:	
Surveyed by: Date:	BUILDING 4	or: Note:	

IL 422-6468

ILLINOIS RURAL SURVEY



County: McHenry | Site #: 4247 | Town:
¼: SW | Sec: 29 | TWP: 44N | Range: 9E
Street: 4615 Grant Oak | Street View: ☒
Industrial/Commercial Complex w/3 or more Bldgs.: ☐

FARMSTEAD ☐
House: ☒ 2 Houses: ☐ 1 Major Barn: ☐ 2 Mjr Barns: ☐ 3 Mjr Barns: ☐ Corn Cribs, 1: ☐, 2: ☐, 3+: ☐
Garage: ☒ Mech. Shed: ☐ Granary: ☐ Smokehouse: ☐ Summer Kitchen: ☐ Silo: ☐ Windmill: ☐
Grain Bins: ☐ Pump House: ☐ Hog House: ☐ Chicken Coop: ☐ Outhouse: ☐ Mobile Homes: ☐
Sheds, 1-3: ☐ 3+: ☐ Metal Bldgs: ☐ Comments:

FRAME# 26 | Pres. Funct.: Cottage | Same? ☒ | w/ BUILDING 2w: FRAME# | Pres. Funct.: | Same? ☐

Residence: ☒ Outbuilding: ☐ Public: ☐ Commercial: ☐ Barn: ☐ Industrial: ☐ Structural: ☐ Religious: ☐	Original Function	Residence: ☐ Outbuilding: ☐ Public: ☐ Commercial: ☐ Barn: ☐ Industrial: ☐ Structural: ☐ Religious: ☐	
Deteriorated: ☐ Abandoned: ☐ Lrg: ☐ Md: ☐ Sml: ☐	Condition/size	Deteriorated: ☐ Abandoned: ☐ Lrg: ☐ Md: ☐ Sml: ☐	
1 1 1 or: Stories: 1½: ☒ 1-½: ☐ 2: ☐ 2+: ☐	Building TYPE	or: Stories: 1: ☐ 1-½: ☐ 2: ☐ 2+: ☐	
Frame: ☒ Masonry: ☐ Pole: ☐ Log: ☐ Other:	Structure	Frame: ☐ Masonry: ☐ Pole: ☐ Log: ☐ Other:	
Clpbd: ☐ Weatherbd: ☐ Vert: ☐ Wd. Shngl: ☐ Brick: ☐ Stone: ☐ Block: ☐ Metal: ☒ Asbestos: ☐ Vinyl: ☐ Tar Ppr: ☐	Siding material	Clpbd: ☐ Weatherbd: ☐ Vert: ☐ Wd. Shngl: ☐ Brick: ☐ Stone: ☐ Block: ☐ Metal: ☐ Asbestos: ☐ Vinyl: ☐ Tar Ppr: ☐	
Brick: ☐ Stone: ☐ Block: ☒ Poured or Stucco: ☐ Tile: ☐	Foundation	Brick: ☐ Stone: ☐ Block: ☐ Poured or Stucco: ☐ Tile: ☐	
Gable: ☒ Hipped: ☐ Flat: ☐ Mansard: ☐ Other:	Roof	Gable: ☐ Hipped: ☐ Flat: ☐ Mansard: ☐ Other:	
Asphalt Shngl: ☒ Metal: ☐ Wood Shngl: ☐ Other:	Roof Material	Asphalt Shngl: ☐ Metal: ☐ Wood Shngl: ☐ Other:	
Good: ☒ Fair: ☐ Attr: ☐ Vy Attd: ☐ Add., Major: ☐ Minor: ☐	Integrity	Good: ☐ Fair: ☐ Attr: ☐ Vy Attd: ☐ Add., Major: ☐ Minor: ☐	
1700-1799: ☐ 1800-1859: ☐ 1860-1910: ☐ 1910-1945: ☒	Period	1700-1799: ☐ 1800-1859: ☐ 1860-1910: ☐ 1910-1945: ☐	
Bibliography and further notes on Reverse	BUILDING 3	or: Note:	
Surveyed by: Date:	BUILDING 4	or: Note:	

IL 422-6468

ILLINOIS RURAL SURVEY

County: McHenry | Site #: 4248 | Town:
¼: SW | Sec: 29 | TWP: 44N | Range: 9E
Street: 4613 Grant Oak | Street View: ☒
Industrial/Commercial Complex w/3 or more Bldgs.: ☐

PHOTO HERE

FARMSTEAD ☐

House: ☒ 2 Houses: ☐ 1 Major Barn: ☐ 2 Mjr Barns: ☐ 3 Mjr Barns: ☐ Corn Cribs, 1: ☐, 2: ☐, 3+: ☐
Garage: ☒ Mach. Shed: ☐ Grainary: ☐ Smokehouse: ☐ Summer Kitchen: ☐ Silo: ☐ Windmill: ☐
Grain Bins: ☐ Pump House: ☐ Hog Houses: ☐ Chicken Coop: ☐ Outhouse: ☐ Mobile Homes: ☐
Sheds, 1-3: ☐ 3+: ☐ Metal Bldgs: ☐ Comments:

FRAME# 27 | Pres. Funct.: Cottage | Same ? ☒

Residence: ☒ Outbuilding: ☐ Public: ☐ Commercial: ☐ Barn: ☐ Industrial: ☐ Structural: ☐ Religious: ☐
Deteriorated: ☐ Abandoned: ☐ Lrg: ☐ Mid: ☒ Sml: ☐
1 1 0 0 or: | Stories: 1: ☒ 1-½: ☐ 2: ☐ 2+: ☐
Frame: ☒ Masonry: ☐ Pole: ☐ Log: ☐ Other:
Clpbd: ☐ Weathrbd: ☐ Vert: ☐ Wd. Shngl: ☐ Brick: ☐
Stone: ☐ Block: ☐ Metal: ☐ Asbestos: ☒ Vinyl: ☐ Tar Ppr: ☐
Brick: ☐ Stone: ☐ Block: ☐ Poured or Stucco: ☐ Tile: ☐
Gable: ☒ Hipped: ☐ Flat: ☐ Mansard: ☐ Other:
Asphalt Shngl: ☒ Metal: ☐ Wood Shngl: ☐ Other:
Good: ☒ Fair: ☐ Alt: ☐ Vy Alt: ☐ Add., Major: ☐ Minor: ☐
1700-1799: ☐ 1800-1859: ☐ 1860-1910: ☐ 1910-1945: ☒

Bibliography and further notes on Reverse

Surveyed by: _____ Date: _____

#1 BUILDING 2#	FRAME#	Pres. Funct.:	Same ? ☐
Original Function	Residence: ☐ Outbuilding: ☐ Public: ☐ Commercial: ☐ Barn: ☐ Industrial: ☐ Structural: ☐ Religious: ☐		
Condition/use/size	Deteriorated: ☐ Abandoned: ☐ Lrg: ☐ Mid: ☐ Sm: ☐		
Building TYPE	or:	Stories: 1: ☐ 1-½: ☐ 2: ☐ 2+: ☐	
Structure	Frame: ☐ Masonry: ☐ Pole: ☐ Log: ☐ Other:		
Siding material	Clpbd: ☐ Weathrbd: ☐ Vert: ☐ Wd. Shngl: ☐ Brick: ☐ Stone: ☐ Block: ☐ Metal: ☐ Asbestos: ☐ Vinyl: ☐ Tar Ppr: ☐		
Foundation	Brick: ☐ Stone: ☐ Block: ☐ Poured or Stucco: ☐ Tile: ☐		
Roof	Gable: ☐ Hipped: ☐ Flat: ☐ Mansard: ☐ Other:		
Roof Material	Asphalt Shngl: ☐ Metal: ☐ Wood Shngl: ☐ Other:		
Integrity	Good: ☐ Fair: ☐ Alt: ☐ Vy Alt: ☐ Add., Major: ☐ Minor: ☐		
Period	1700-1799: ☐ 1800-1859: ☐ 1860-1910: ☐ 1910-1945: ☐		
BUILDING 3	or:	Note:	
BUILDING 4	or:	Note:	

1-8466

ILLINOIS RURAL SURVEY

County: McHenry | Site #: 4249 | Town:
¼: SW | Sec: 29 | TWP: 44N | Range: 9E
Street: 4607 Grant Oaks | Street View: ☒
Industrial/Commercial Complex w/3 or more Bldgs.: ☐



PHOTO HERE

FARMSTEAD ☐

House: ☒ 2 Houses: ☐ 1 Major Barn: ☐ 2 Mjr Barns: ☐ 3 Mjr Barns: ☐ Corn Cribs, 1: ☐, 2: ☐, 3+: ☐
Garage: ☒ Mach. Shed: ☐ Grainary: ☐ Smokehouse: ☐ Summer Kitchen: ☐ Silo: ☐ Windmill: ☐
Grain Bins: ☐ Pump House: ☐ Hog Houses: ☐ Chicken Coop: ☐ Outhouse: ☐ Mobile Homes: ☐
Sheds, 1-3: ☐ 3+: ☐ Metal Bldgs: ☐ Comments:

FRAME# 28 | Pres. Funct.: Cottage | Same ? ☐

Residence: ☒ Outbuilding: ☐ Public: ☐ Commercial: ☐ Barn: ☐ Industrial: ☐ Structural: ☐ Religious: ☐
Deteriorated: ☐ Abandoned: ☐ Lrg: ☐ Mid: ☐ Sml: ☒
1 1 1 0 or: | Stories: 1: ☒ 1-½: ☐ 2: ☐ 2+: ☐
Frame: ☒ Masonry: ☐ Pole: ☐ Log: ☐ Other:
Clpbd: ☐ Weathrbd: ☐ Vert: ☒ Wd. Shngl: ☐ Brick: ☐
Stone: ☐ Block: ☐ Metal: ☐ Asbestos: ☐ Vinyl: ☐ Tar Ppr: ☐
Brick: ☐ Stone: ☐ Block: ☐ Poured or Stucco: ☐ Tile: ☐
Gable: ☐ Hipped: ☒ Flat: ☐ Mansard: ☐ Other:
Asphalt Shngl: ☒ Metal: ☐ Wood Shngl: ☐ Other:
Good: ☐ Fair: ☐ Alt: ☒ Vy Alt: ☐ Add., Major: ☒ Minor: ☐
1700-1799: ☐ 1800-1859: ☐ 1860-1910: ☐ 1910-1945: ☒

Bibliography and further notes on Reverse

Surveyed by: _____ Date: _____

#1 BUILDING 2#	FRAME#	Pres. Funct.:	Same ? ☐
Original Function	Residence: ☐ Outbuilding: ☐ Public: ☐ Commercial: ☐ Barn: ☐ Industrial: ☐ Structural: ☐ Religious: ☐		
Condition/use/size	Deteriorated: ☐ Abandoned: ☐ Lrg: ☐ Mid: ☐ Sm: ☐		
Building TYPE	or:	Stories: 1: ☐ 1-½: ☐ 2: ☐ 2+: ☐	
Structure	Frame: ☐ Masonry: ☐ Pole: ☐ Log: ☐ Other:		
Siding material	Clpbd: ☐ Weathrbd: ☐ Vert: ☐ Wd. Shngl: ☐ Brick: ☐ Stone: ☐ Block: ☐ Metal: ☐ Asbestos: ☐ Vinyl: ☐ Tar Ppr: ☐		
Foundation	Brick: ☐ Stone: ☐ Block: ☐ Poured or Stucco: ☐ Tile: ☐		
Roof	Gable: ☐ Hipped: ☐ Flat: ☐ Mansard: ☐ Other:		
Roof Material	Asphalt Shngl: ☐ Metal: ☐ Wood Shngl: ☐ Other:		
Integrity	Good: ☐ Fair: ☐ Alt: ☐ Vy Alt: ☐ Add., Major: ☐ Minor: ☐		
Period	1700-1799: ☐ 1800-1859: ☐ 1860-1910: ☐ 1910-1945: ☐		
BUILDING 3	or:	Note:	
BUILDING 4	or:	Note:	

1-8466

ILLINOIS RURAL SURVEY

County: McHenry | Site #: 4250 | Town:
¼: NW | Sec: 29 | TWP: 44N | Range: 9E
Street: 4603 Giant Oaks | Street View: ✓

Industrial/Commercial Complex w/3 or more Bldgs.: ☐

FARMSTEAD ☐

House: ✓ 2 Houses: ☐ 1 Major Barn: ☐ 2 Mjr Barns: ☐ 3 Mjr Barns: ☐ Corn Cribs, 1: ☐, 2: ☐, 3+: ☐
Garage: ✓ Mach. Shed: ☐ Granary: ☐ Smokehouse: ☐ Summer Kitchen: ☐ Silo: ☐ Windmill: ☐
Grain Bins: ☐ Pump House: ☐ Hog House: ☐ Chicken Coop: ☐ Outhouse: ☐ Mobile Homes: ☐
Sheds, 1-3: ☐ 3+: ☐ Metal Bldgs: ☐ Comments:

FRAME# 29 | Pres. Funct.: Cottage | Same ? ✓

Residence: ✓ Outbuilding: ☐ Public: ☐ Commercial: ☐ Barn: ☐ Industrial: ☐ Structural: ☐ Religious: ☐	
Deteriorated: ☐ Abandoned: ☐ Lrg ☐ Mid ✓ Sml ☐	
1 1 0 0 or: Stories, 1: ✓ 1-½: ☐ 2: ☐ 2+: ☐	
Frame: ✓ Masonry: ☐ Pole: ☐ Log: ☐ Other:	
Clpbd: ✓ Weathrbd: ☐ Vert: ☐ Wd. Shngl: ☐ Brick: ☐ Stone: ☐ Block: ☐ Metal: ☐ Asbestos: ☐ Vinyl: ☐ Tar Ppr: ☐	
Brick: ☐ Stone: ☐ Block: ✓ Poured or Stucco: ☐ Tile: ☐	
Gable: ✓ Hipped: ☐ Flat: ☐ Mansard: ☐ Other:	
Asphalt Shngl: ✓ Metal: ☐ Wood Shngl: ☐ Other:	
Good: ✓ Fair: ☐ Alt: ☐ Vy Alt'd: ☐ Add., Major: ✓ Minor: ☐ PORCHES	
1700-1799: ☐ 1800-1859: ☐ 1860-1910: ☐ 1910-1945: ✓	

Bibliography and further notes on Reverse

Surveyed by: _____ Date: _____

BUILDING 2	FRAME# Pres. Funct.: Same ? ☐
Original Function	Residence: ☐ Outbuilding: ☐ Public: ☐ Commercial: ☐ Barn: ☐ Industrial: ☐ Structural: ☐ Religious: ☐
Condition/use/size	Deteriorated: ☐ Abandoned: ☐ Lrg ☐ Mid ☐ Sml ☐
Building TYPE	or: Stories, 1: ☐ 1-½: ☐ 2: ☐ 2+: ☐
Structure	Frame: ☐ Masonry: ☐ Pole: ☐ Log: ☐ Other:
Siding material	Clpbd: ☐ Weathrbd: ☐ Vert: ☐ Wd. Shngl: ☐ Brick: ☐ Stone: ☐ Block: ☐ Metal: ☐ Asbestos: ☐ Vinyl: ☐ Tar Ppr: ☐
Foundation	Brick: ☐ Stone: ☐ Block: ☐ Poured or Stucco: ☐ Tile ☐
Roof	Gable: ☐ Hipped: ☐ Flat: ☐ Mansard: ☐ Other:
Roof Material	Asphalt Shngl: ☐ Metal: ☐ Wood Shngl: ☐ Other:
Integrity	Good: ☐ Fair: ☐ Alt: ☐ Vy Alt'd: ☐ Add., Major: ☐ Minor: ☐
Period	1700-1799: ☐ 1800-1859: ☐ 1860-1910: ☐ 1910-1945: ☐
BUILDING 3	or: Note:
BUILDING 4	or: Note:

8488

ILLINOIS RURAL SURVEY

County: McHenry | Site #: 4251 | Town:
¼: NW | Sec: 29 | TWP: 44N | Range: 9E
Street: 4601 Giant Oak | Street View: ✓

Industrial/Commercial Complex w/3 or more Bldgs.: ☐

FARMSTEAD ☐

House: ☐ 2 Houses: ☐ 1 Major Barn: ☐ 2 Mjr Barns: ☐ 3 Mjr Barns: ☐ Corn Cribs, 1: ☐, 2: ☐, 3+: ☐
Garage: ☐ Mach. Shed: ☐ Granary: ☐ Smokehouse: ☐ Summer Kitchen: ☐ Silo: ☐ Windmill: ☐
Grain Bins: ☐ Pump House: ☐ Hog House: ☐ Chicken Coop: ☐ Outhouse: ☐ Mobile Homes: ☐
Sheds, 1-3: ☐ 3+: ☐ Metal Bldgs: ☐ Comments:

FRAME# 30 | Pres. Funct.: Cottage | Same ? ☐

Residence: ✓ Outbuilding: ☐ Public: ☐ Commercial: ☐ Barn: ☐ Industrial: ☐ Structural: ☐ Religious: ☐	
Deteriorated: ☐ Abandoned: ☐ Lrg ☐ Mid ✓ Sml ☐	
1 1 2 or: Stories, 1: ✓ 1-½: ☐ 2: ☐ 2+: ☐	
Frame: ✓ Masonry: ☐ Pole: ☐ Log: ☐ Other:	
Clpbd: ✓ Weathrbd: ☐ Vert: ☐ Wd. Shngl: ☐ Brick: ☐ Stone: ☐ Block: ☐ Metal: ☐ Asbestos: ☐ Vinyl: ☐ Tar Ppr: ☐	
Brick: ☐ Stone: ☐ Block: ☐ Poured or Stucco: ☐ Tile: ☐ Block stilts?	
Gable: ✓ Hipped: ☐ Flat: ☐ Mansard: ☐ Other:	
Asphalt Shngl: ✓ Metal: ☐ Wood Shngl: ☐ Other:	
Good: ✓ Fair: ☐ Alt: ☐ Vy Alt'd: ☐ Add., Major: ☐ Minor: ✓ Column	
1700-1799: ☐ 1800-1859: ☐ 1860-1910: ☐ 1910-1945: ☐	

Bibliography and further notes on Reverse

Surveyed by: _____ Date: _____

BUILDING 2	FRAME# Pres. Funct.: Same ? ☐
Original Function	Residence: ☐ Outbuilding: ☐ Public: ☐ Commercial: ☐ Barn: ☐ Industrial: ☐ Structural: ☐ Religious: ☐
Condition/use/size	Deteriorated: ☐ Abandoned: ☐ Lrg ☐ Mid ☐ Sml ☐
Building TYPE	or: Stories, 1: ☐ 1-½: ☐ 2: ☐ 2+: ☐
Structure	Frame: ☐ Masonry: ☐ Pole: ☐ Log: ☐ Other:
Siding material	Clpbd: ☐ Weathrbd: ☐ Vert: ☐ Wd. Shngl: ☐ Brick: ☐ Stone: ☐ Block: ☐ Metal: ☐ Asbestos: ☐ Vinyl: ☐ Tar Ppr: ☐
Foundation	Brick: ☐ Stone: ☐ Block: ☐ Poured or Stucco: ☐ Tile ☐
Roof	Gable: ☐ Hipped: ☐ Flat: ☐ Mansard: ☐ Other:
Roof Material	Asphalt Shngl: ☐ Metal: ☐ Wood Shngl: ☐ Other:
Integrity	Good: ☐ Fair: ☐ Alt: ☐ Vy Alt'd: ☐ Add., Major: ☐ Minor: ☐
Period	1700-1799: ☐ 1800-1859: ☐ 1860-1910: ☐ 1910-1945: ☐
BUILDING 3	or: Note:
BUILDING 4	or: Note:

8488

ILLINOIS RURAL SURVEY

County: McHenry | Site #: 4252 | Town:
Qtr: NW | Sec: 29 | TWP: 44N | Range: 9E
Street: Grant Oak | Street View: ✓
Industrial/Commercial Complex w/3 or more Bldgs: ☐

FARMSTEAD ☐
House: ✓ 2 Houses: ☐ 1 Major Barn: ☐ 2 Mjr Barns: ☐ 3 Mjr Barns: ☐ Corn Cribs, 1: ☐, 2: ☐, 3+: ☐
Garage: ☐ Mech. Shed: ☐ Granary: ☐ Smokehouse: ☐ Summer Kitchen: ☐ Silo: ☐ Windmill: ☐
Grain Bins: ☐ Pump House: ☐ Hog Houses: ☐ Chicken Coop: ☐ Outhouse: ☐ Mobile Homes: ☐
Sheds, 1-3: ☐ 3+: ☐ Metal Bldgs: ☐ Comments:

FRAME# 31	Pres. Funct.: Cottage	Same ? ✓	#1 BUILDING 2 or
Residence: ✓ Outbuilding: ☐ Public: ☐ Commercial: ☐ Barn: ☐ Industrial: ☐ Structural: ☐ Religious: ☐			Original Function
Deteriorated: ☐ Abandoned: ☐ Lrg: ☐ Md: ☐ Sm: ✓			Condition/use/size
1 1 1 1 or:	Stories: 1: ✓ 1-½: ☐ 2: ☐ 2+: ☐		Building TYPE
Frame: ✓ Masonry: ☐ Pole: ☐ Log: ☐ Other:			Structure
Clpbd: ☐ Weatherbd: ☐ Vert: ☐ Wd. Shngl: ☐ Brick: ☐ Stone: ☐ Block: ☐ Metal: ☐ Asbestos: ☐ Vinyl: ☐ Tar Ppr: ☐			Siding material
Brick: ☐ Stone: ☐ Block: ✓ Poured or Stucco: ☐ Tile: ☐			Foundation
Gable: ☐ Hipped: ✓ Flat: ☐ Mansard: ☐ Other:			Roof
Asphalt Shngl: ✓ Metal: ☐ Wood Shngl: ☐ Other:			Roof Material
Good: ☐ Fair: ✓ Alt: ☐ Vy Alt: ☐ Add., Major: ☐ Minor: ☐			Integrity
1700-1799: ☐ 1800-1859: ☐ 1860-1910: ☐ 1910-1945: ✓			Period
Bibliography and further notes on Reverse			BUILDING 3
Surveyed by: Date:			BUILDING 4

FRAME# | Pres. Funct.: | Same ? ☐
Residence: ☐ Outbuilding: ☐ Public: ☐ Commercial: ☐ Barn: ☐ Industrial: ☐ Structural: ☐ Religious: ☐
Deteriorated: ☐ Abandoned: ☐ Lrg: ☐ Md: ☐ Sm: ☐
or: | Stories: 1: ☐ 1-½: ☐ 2: ☐ 2+: ☐
Frame: ☐ Masonry: ☐ Pole: ☐ Log: ☐ Other:
Clpbd: ☐ Weatherbd: ☐ Vert: ☐ Wd. Shngl: ☐ Brick: ☐ Stone: ☐ Block: ☐ Metal: ☐ Asbestos: ☐ Vinyl: ☐ Tar Ppr: ☐
Brick: ☐ Stone: ☐ Block: ☐ Poured or Stucco: ☐ Tile: ☐
Gable: ☐ Hipped: ☐ Flat: ☐ Mansard: ☐ Other:
Asphalt Shngl: ☐ Metal: ☐ Wood Shngl: ☐ Other:
Good: ☐ Fair: ☐ Alt: ☐ Vy Alt: ☐ Add., Major: ☐ Minor: ☐
1700-1799: ☐ 1800-1859: ☐ 1860-1910: ☐ 1910-1945: ☐
or: | Note:
or: | Note

6. 422-9488

ILLINOIS RURAL SURVEY

County: McHenry | Site #: 4253 | Town:
Qtr: NE | Sec: 30 | TWP: 44 N | Range: 9E
Street: Grant Oak | Street View: ✓
Industrial/Commercial Complex w/3 or more Bldgs: ☐

FARMSTEAD ☐
House: ✓ 2 Houses: ☐ 1 Major Barn: ☐ 2 Mjr Barns: ☐ 3 Mjr Barns: ☐ Corn Cribs, 1: ☐, 2: ☐, 3+: ☐
Garage: ☐ Mech. Shed: ☐ Granary: ☐ Smokehouse: ☐ Summer Kitchen: ☐ Silo: ☐ Windmill: ☐
Grain Bins: ☐ Pump House: ☐ Hog Houses: ☐ Chicken Coop: ☐ Outhouse: ☐ Mobile Homes: ☐
Sheds, 1-3: ☐ 3+: ☐ Metal Bldgs: ☐ Comments:

FRAME# 32	Pres. Funct.: Cottage	Same ? ✓	#1 BUILDING 2 or
Residence: ✓ Outbuilding: ☐ Public: ☐ Commercial: ☐ Barn: ☐ Industrial: ☐ Structural: ☐ Religious: ☐			Original Function
Deteriorated: ☐ Abandoned: ☐ Lrg: ☐ Md: ☐ Sm: ✓			Condition/use/size
1 1 1 1 or:	Stories: 1: ✓ 1-½: ☐ 2: ☐ 2+: ☐		Building TYPE
Frame: ✓ Masonry: ☐ Pole: ☐ Log: ☐ Other:			Structure
Clpbd: ☐ Weatherbd: ☐ Vert: ☐ Wd. Shngl: ☐ Brick: ☐ Stone: ☐ Block: ☐ Metal: ☐ Asbestos: ✓ Vinyl: ☐ Tar Ppr: ☐			Siding material
Brick: ☐ Stone: ☐ Block: ☐ Poured or Stucco: ☐ Tile: ☐			Foundation
Gable: ☐ Hipped: ✓ Flat: ☐ Mansard: ☐ Other:			Roof
Asphalt Shngl: ✓ Metal: ☐ Wood Shngl: ☐ Other:			Roof Material
Good: ☐ Fair: ✓ Alt: ☐ Vy Alt: ☐ Add., Major: ✓ Minor: ☐			Integrity
1700-1799: ☐ 1800-1859: ☐ 1860-1910: ☐ 1910-1945: ✓			Period
Bibliography and further notes on Reverse			BUILDING 3
Surveyed by: Date:			BUILDING 4

FRAME# | Pres. Funct.: | Same ? ☐
Residence: ☐ Outbuilding: ☐ Public: ☐ Commercial: ☐ Barn: ☐ Industrial: ☐ Structural: ☐ Religious: ☐
Deteriorated: ☐ Abandoned: ☐ Lrg: ☐ Md: ☐ Sm: ☐
or: | Stories: 1: ☐ 1-½: ☐ 2: ☐ 2+: ☐
Frame: ☐ Masonry: ☐ Pole: ☐ Log: ☐ Other:
Clpbd: ☐ Weatherbd: ☐ Vert: ☐ Wd. Shngl: ☐ Brick: ☐ Stone: ☐ Block: ☐ Metal: ☐ Asbestos: ☐ Vinyl: ☐ Tar Ppr: ☐
Brick: ☐ Stone: ☐ Block: ☐ Poured or Stucco: ☐ Tile: ☐
Gable: ☐ Hipped: ☐ Flat: ☐ Mansard: ☐ Other:
Asphalt Shngl: ☐ Metal: ☐ Wood Shngl: ☐ Other:
Good: ☐ Fair: ☐ Alt: ☐ Vy Alt: ☐ Add., Major: ☐ Minor: ☐
1700-1799: ☐ 1800-1859: ☐ 1860-1910: ☐ 1910-1945: ☐
or: | Note:
or: | Note

422-9488

ILLINOIS RURAL SURVEY

County: McHenry | Site #: 4254 | Town:
Qtr: NE | Sec: 30 | TWP: 44N | Range: 9E
Street: Giant Oak | Street View: ✓

Industrial/Commercial Complex w/3 or more Bldgs.: ☐

FARMSTEAD ☐

House: ☒ 2 Houses: ☐ 1 Major Barn: ☐ 2 Mjr Barns: ☐ 3 Mjr Barns: ☐ Corn Cribs, 1: ☐, 2: ☐, 3+: ☐
Garage: ☐ Mach. Shed: ☐ Grainery: ☐ Smokehouse: ☐ Summer Kitchen: ☐ Silo: ☐ Windmill: ☐
Grain Bins: ☐ Pump House: ☐ Hog House: ☐ Chicken Coop: ☐ Outhouse: ☐ Mobile Homes: ☐
Sheds, 1-3: ☐ 3+: ☐ Metal Bldgs: ☐ Comments:



	#1 BUILDING 2#	FRAME#	Pres. Funct.: Cottage	Same ? ☒	FRAME#	Pres. Funct.:	Same ? ☐
Residence: ☒ Outbuilding: ☐ Public: ☐ Commercial: ☐ Barn: ☐ Industrial: ☐ Structural: ☐ Religious: ☐	Original Function	Residence: ☐ Outbuilding: ☐ Public: ☐ Commercial: ☐ Barn: ☐ Industrial: ☐ Structural: ☐ Religious: ☐					
Deteriorated: ☐ Abandoned: ☐ Lrg ☐ Md: ☒ Sml ☐	Condition/use/size	Deteriorated: ☐ Abandoned: ☐ Lrg ☐ Md ☐ Sm ☐					
1 1 1 1 / or: Stories: 1: ☐ 1-½: ☒ 2: ☐ 2+: ☐	Building TYPE	or: Stories: 1: ☐ 1-½: ☐ 2: ☐ 2+: ☐					
Frame: ☐ Masonry: ☐ Pole: ☐ Log: ☐ Other:	Structure	Frame: ☐ Masonry: ☐ Pole: ☐ Log: ☐ Other:					
Clpbd: ☐ Weathrbd: ☐ Vert: ☐ Wd. Shngl: ☐ Brick: ☒ Stone: ☐ Block: ☐ Metal: ☐ Asbestos: ☐ Vinyl: ☐ Tar Ppr: ☐	Siding material	Clpbd: ☐ Weathrbd: ☐ Vert: ☐ Wd. Shngl: ☐ Brick: ☐ Stone: ☐ Block: ☐ Metal: ☐ Asbestos: ☐ Vinyl: ☐ Tar Ppr: ☐					
Brick: ☐ Stone: ☐ Block: ☐ Poured or Stucco: ☐ Tile: ☐	Foundation	Brick: ☐ Stone: ☐ Block: ☐ Poured or Stucco: ☐ Tile: ☐					
Gable: ☒ Hipped: ☐ Flat: ☐ Mansard: ☐ Other:	Roof	Gable: ☐ Hipped: ☐ Flat: ☐ Mansard: ☐ Other:					
Asphalt Shngl: ☒ Metal: ☐ Wood Shngl: ☐ Other:	Roof Material	Asphalt Shngl: ☐ Metal: ☐ Wood Shngl: ☐ Other:					
Good: ☐ Fair: ☒ Alt: ☐ Vy Alt'd: ☐ Add., Major: ☐ Minor: ☒ Dormer	Integrity	Good: ☐ Fair: ☐ Alt: ☐ Vy Alt'd: ☐ Add., Major: ☐ Minor: ☐					
1700-1799: ☐ 1800-1859: ☐ 1860-1910: ☐ 1910-1945: ☒	Period	1700-1799: ☐ 1800-1859: ☐ 1860-1910: ☐ 1910-1945: ☐					
Bibliography and further notes on Reverse	BUILDING 3	or: Note:					
Surveyed by: Date:	BUILDING 4	or: Note:					

IL 422-0486

ILLINOIS RURAL SURVEY

County: McHenry | Site #: 4255 | Town:
Qtr: NE | Sec: 30 | TWP: 44N | Range: 9E
Street: 4415 Giant Oaks | Street View: ✓

Industrial/Commercial Complex w/3 or more Bldgs.: ☐

FARMSTEAD ☐

House: ☒ 2 Houses: ☐ 1 Major Barn: ☐ 2 Mjr Barns: ☐ 3 Mjr Barns: ☐ Corn Cribs, 1: ☐, 2: ☐, 3+: ☐
Garage: ☒ Mach. Shed: ☐ Grainery: ☐ Smokehouse: ☐ Summer Kitchen: ☐ Silo: ☐ Windmill: ☐
Grain Bins: ☐ Pump House: ☐ Hog House: ☐ Chicken Coop: ☐ Outhouse: ☐ Mobile Homes: ☐
Sheds, 1-3: ☐ 3+: ☐ Metal Bldgs: ☐ Comments:

	#1 BUILDING 2#	FRAME#	Pres. Funct.: Cottage	Same ? ☐	FRAME#	Pres. Funct.:	Same ? ☐
Residence: ☒ Outbuilding: ☐ Public: ☐ Commercial: ☐ Barn: ☐ Industrial: ☐ Structural: ☐ Religious: ☐	Original Function	Residence: ☐ Outbuilding: ☐ Public: ☐ Commercial: ☐ Barn: ☐ Industrial: ☐ Structural: ☐ Religious: ☐					
Deteriorated: ☐ Abandoned: ☐ Lrg ☐ Md: ☒ Sml ☐	Condition/use/size	Deteriorated: ☐ Abandoned: ☐ Lrg ☐ Md ☐ Sm ☐					
1 1 1 1 / or: Stories: 1: ☒ 1-½: ☐ 2: ☐ 2+: ☐	Building TYPE	or: Stories: 1: ☐ 1-½: ☐ 2: ☐ 2+: ☐					
Frame: ☒ Masonry: ☐ Pole: ☐ Log: ☐ Other:	Structure	Frame: ☐ Masonry: ☐ Pole: ☐ Log: ☐ Other:					
Clpbd: ☒ Weathrbd: ☐ Vert: ☐ Wd. Shngl: ☐ Brick: ☐ Stone: ☐ Block: ☐ Metal: ☐ Asbestos: ☐ Vinyl: ☐ Tar Ppr: ☐	Siding material	Clpbd: ☐ Weathrbd: ☐ Vert: ☐ Wd. Shngl: ☐ Brick: ☐ Stone: ☐ Block: ☐ Metal: ☐ Asbestos: ☐ Vinyl: ☐ Tar Ppr: ☐					
Brick: ☐ Stone: ☐ Block: ☒ Poured or Stucco: ☐ Tile: ☐	Foundation	Brick: ☐ Stone: ☐ Block: ☐ Poured or Stucco: ☐ Tile: ☐					
Gable: ☒ Hipped: ☐ Flat: ☐ Mansard: ☐ Other:	Roof	Gable: ☐ Hipped: ☐ Flat: ☐ Mansard: ☐ Other:					
Asphalt Shngl: ☒ Metal: ☐ Wood Shngl: ☐ Other:	Roof Material	Asphalt Shngl: ☐ Metal: ☐ Wood Shngl: ☐ Other:					
Good: ☐ Fair: ☐ Alt: ☐ Vy Alt'd: ☐ Add., Major: ☒ Minor: ☐	Integrity	Good: ☐ Fair: ☐ Alt: ☐ Vy Alt'd: ☐ Add., Major: ☐ Minor: ☐					
1700-1799: ☐ 1800-1859: ☐ 1860-1910: ☐ 1910-1945: ☒	Period	1700-1799: ☐ 1800-1859: ☐ 1860-1910: ☐ 1910-1945: ☐					
Bibliography and further notes on Reverse	BUILDING 3	or: Note:					
Surveyed by: Date:	BUILDING 4	or: Note:					

IL 422-0486

ILLINOIS RURAL SURVEY

County: McHenry | Site #: 4256 | Town:
Qtr: NE | Sec: 30 | TWP: 44N | Range: 9E
Street: Grant Oak | Street View: ✓
Industrial/Commercial Complex w/3 or more Bldgs.: ☐

S/TS WAY OFF ROAD

FARMSTEAD ☐
House: ☒ 2 Houses: ☐ 1 Major Barn: ☐ 2 Mj Barns: ☐ 3 Mj Barns: ☐ Corn Cribs, 1: ☐, 2: ☐, 3+: ☐
Garage: ☒ Mach. Shed: ☐ Granary: ☐ Smokehouse: ☐ Summer Kitchen: ☐ Silo: ☐ Windmill: ☐
Grain Bins: ☐ Pump House: ☐ Hog House: ☐ Chicken Coop: ☐ Outhouse: ☐ Mobile Homes: ☐
Sheds, 1-3: ☐ 3+: ☐ Metal Bldgs: ☐ Comments:

FRAME# 35	Pres. Funct.: Cottage	Same ? ✓	
Residence: ☒ Outbuilding: ☐ Public: ☐ Commercial: ☐ Barn: ☐ Industrial: ☐ Structural: ☐ Religious: ☐			
Deteriorated: ☐ Abandoned: ☐ Lrg: ☐ Md: ☒ Sml: ☐			
or:	Stories: 1: ☐ 1-½: ☐ 2: ☐ 2+: ☐		
Frame: ☒ Masonry: ☐ Pole: ☐ Log: ☐ Other:			
Clpbd: ☐ Weatherbd: ☐ Vert: ☐ Wd. Shngl: ☐ Brick: ☐ Stone: ☐ Block: ☐ Metal: ☐ Asbestos: ☒ Vinyl: ☐ Tar Ppr: ☐			
Brick: ☐ Stone: ☐ Block: ☐ Poured or Stucco: ☐ Tile: ☐			
Gable: ☒ Hipped: ☐ Flat: ☐ Mansard: ☐ Other:			
Asphalt Shngl: ☒ Metal: ☐ Wood Shngl: ☐ Other:			
Good: ☐ Fair: ☒ Alt: ☐ Vy Alt: ☐ Add., Major: ☐ Minor: ☐			
1700-1799: ☐ 1800-1859: ☐ 1860-1910: ☐ 1910-1945: ☒			

Bibliography and further notes on Reverse

Surveyed by: _____ Date: _____

w/ BUILDING 2	FRAME#	Pres. Funct.: ____ Same ? ☐
Original Function	Residence: ☐ Outbuilding: ☐ Public: ☐ Commercial: ☐ Barn: ☐ Industrial: ☐ Structural: ☐ Religious: ☐	
Condition/Integrity	Deteriorated: ☐ Abandoned: ☐ Lrg: ☐ Md: ☐ Sm: ☐	
Building TYPE	or:	Stories: 1: ☐ 1-½: ☐ 2: ☐ 2+: ☐
Structure	Frame: ☐ Masonry: ☐ Pole: ☐ Log: ☐ Other:	
Siding material	Clpbd: ☐ Weatherbd: ☐ Vert: ☐ Wd. Shngl: ☐ Brick: ☐ Stone: ☐ Block: ☐ Metal: ☐ Asbestos: ☐ Vinyl: ☐ Tar Ppr: ☐	
Foundation	Brick: ☐ Stone: ☐ Block: ☐ Poured or Stucco: ☐ Tile: ☐	
Roof	Gable: ☐ Hipped: ☐ Flat: ☐ Mansard: ☐ Other:	
Roof Material	Asphalt Shngl: ☐ Metal: ☐ Wood Shngl: ☐ Other:	
Integrity	Good: ☐ Fair: ☐ Alt: ☐ Vy Alt: ☐ Add., Major: ☐ Minor: ☐	
Period	1700-1799: ☐ 1800-1859: ☐ 1860-1910: ☐ 1910-1945: ☐	
BUILDING 3	or:	Note:
BUILDING 4	or:	Note:

123-0485

ILLINOIS RURAL SURVEY

County: McHenry | Site #: 4257 | Town:
Qtr: NE | Sec: 30 | TWP: 44N | Range: 9E
Street: 4403 Grant Oak | Street View: ☐
Industrial/Commercial Complex w/3 or more Bldgs.: ☐

FARMSTEAD ☐
House: ☒ 2 Houses: ☐ 1 Major Barn: ☐ 2 Mj Barns: ☐ 3 Mj Barns: ☐ Corn Cribs, 1: ☐, 2: ☐, 3+: ☐
Garage: ☒ Mach. Shed: ☐ Granary: ☐ Smokehouse: ☐ Summer Kitchen: ☐ Silo: ☐ Windmill: ☐
Grain Bins: ☐ Pump House: ☐ Hog House: ☐ Chicken Coop: ☐ Outhouse: ☐ Mobile Homes: ☐
Sheds, 1-3: ☐ 3+: ☐ Metal Bldgs: ☐ Comments:



FRAME# 36	Pres. Funct.: Cottage	Same ? ✓	
Residence: ☒ Outbuilding: ☐ Public: ☐ Commercial: ☐ Barn: ☐ Industrial: ☐ Structural: ☐ Religious: ☐			
Deteriorated: ☒ Abandoned: ☐ Lrg: ☐ Md: ☐ Sml: ☒			
1 1/2 or	Stories: 1: ☒ 1-½: ☐ 2: ☐ 2+: ☐		
Frame: ☒ Masonry: ☐ Pole: ☐ Log: ☐ Other:			
Clpbd: ☐ Weatherbd: ☐ Vert: ☐ Wd. Shngl: ☐ Brick: ☐ Stone: ☐ Block: ☐ Metal: ☐ Asbestos: ☒ Vinyl: ☐ Tar Ppr: ☐ Painted face brick			
Brick: ☐ Stone: ☐ Block: ☐ Poured or Stucco: ☐ Tile: ☐			
Gable: ☒ Hipped: ☐ Flat: ☐ Mansard: ☐ Other:			
Asphalt Shngl: ☒ Metal: ☐ Wood Shngl: ☐ Other:			
Good: ☐ Fair: ☒ Alt: ☐ Vy Alt: ☐ Add., Major: ☒ Minor: ☐			
1700-1799: ☐ 1800-1859: ☐ 1860-1910: ☐ 1910-1945: ☒			

Bibliography and further notes on Reverse

Surveyed by: _____ Date: _____

w/ BUILDING 2	FRAME#	Pres. Funct.: ____ Same ? ☐
Original Function	Residence: ☐ Outbuilding: ☐ Public: ☐ Commercial: ☐ Barn: ☐ Industrial: ☐ Structural: ☐ Religious: ☐	
Condition/Integrity	Deteriorated: ☐ Abandoned: ☐ Lrg: ☐ Md: ☐ Sm: ☐	
Building TYPE	or:	Stories: 1: ☐ 1-½: ☐ 2: ☐ 2+: ☐
Structure	Frame: ☐ Masonry: ☐ Pole: ☐ Log: ☐ Other:	
Siding material	Clpbd: ☐ Weatherbd: ☐ Vert: ☐ Wd. Shngl: ☐ Brick: ☐ Stone: ☐ Block: ☐ Metal: ☐ Asbestos: ☐ Vinyl: ☐ Tar Ppr: ☐	
Foundation	Brick: ☐ Stone: ☐ Block: ☐ Poured or Stucco: ☐ Tile: ☐	
Roof	Gable: ☐ Hipped: ☐ Flat: ☐ Mansard: ☐ Other:	
Roof Material	Asphalt Shngl: ☐ Metal: ☐ Wood Shngl: ☐ Other:	
Integrity	Good: ☐ Fair: ☐ Alt: ☐ Vy Alt: ☐ Add., Major: ☐ Minor: ☐	
Period	1700-1799: ☐ 1800-1859: ☐ 1860-1910: ☐ 1910-1945: ☐	
BUILDING 3	or:	Note:
BUILDING 4	or:	Note:

IL 422-0485

ILLINOIS RURAL SURVEY

County: McHenry | Site #: 4258 | Town:
Qtr: NE | Sec: 30 | TWP: 45N | Range: 9E
Street: 4401 Giant Oak | Street View: ☒

Industrial/Commercial Complex w/3 or more Bldgs.: ☐

FARMSTEAD ☐

House: ☒ 2 Houses: ☐ 1 Major Barn: ☐ 2 Mjr Barns: ☐ 3 Mjr Barns: ☐ Corn Cribs, 1: ☐, 2: ☐, 3+: ☐
Garage: ☐ Mach. Shed: ☐ Granary: ☐ Smokehouse: ☐ Summer Kitchen: ☐ Silo: ☐ Windmill: ☐
Grain Bins: ☐ Pump House: ☐ Hog Houses: ☐ Chicken Coop: ☐ Outhouse: ☐ Mobile Homes: ☐
Sheds, 1-2: ☐ 3+: ☐ Metal Bldgs: ☐ Comments:

FRAME# 1	Pres. Fund.: Res	Same ? ☒	w/ BUILDING 2 w	FRAME#	Pres. Fund.:	Same ? ☐
Residence: ☒ Outbuilding: ☐ Public: ☐ Commercial: ☐ Barn: ☐ Industrial: ☐ Structural: ☐ Religious: ☐			Original Function	Residence: ☐ Outbuilding: ☐ Public: ☐ Commercial: ☐ Barn: ☐ Industrial: ☐ Structural: ☐ Religious: ☐		
Deteriorated: ☒ Abandoned: ☐ Lrg: ☒ Mid: ☐ Sml: ☐			Condition/use/size	Deteriorated: ☐ Abandoned: ☐ Lrg: ☐ Mid: ☐ Sm: ☐		
1 1 1 1 or:	Stories, 1: ☐ 1-½: ☒ 2: ☐ 2+: ☐		Building TYPE	or:	Stories, 1: ☐ 1-½: ☐ 2: ☐ 2+: ☐	
Frame: ☒ Masonry: ☐ Pole: ☐ Log: ☐ Other:			Structure	Frame: ☐ Masonry: ☐ Pole: ☐ Log: ☐ Other:		
Clpbd: ☐ Weathrbd: ☐ Vert: ☐ Wd. Shngl: ☐ Brick: ☐ Stone: ☐ Block: ☐ Metal: ☐ Asbestos: ☒ Vinyl: ☐ Tar Ppr: ☐			Siding material	Clpbd: ☐ Weathrbd: ☐ Vert: ☐ Wd. Shngl: ☐ Brick: ☐ Stone: ☐ Block: ☐ Metal: ☐ Asbestos: ☐ Vinyl: ☐ Tar Ppr: ☐		
Brick: ☐ Stone: ☐ Block: ☒ Poured or Stucco: ☐ Tile: ☐			Foundation	Brick: ☐ Stone: ☐ Block: ☐ Poured or Stucco: ☐ Tile: ☐		
Gable: ☒ Hipped: ☐ Flat: ☐ Mansard: ☐ Other:			Roof	Gable: ☐ Hipped: ☐ Flat: ☐ Mansard: ☐ Other:		
Asphalt Shngl: ☒ Metal: ☐ Wood Shngl: ☐ Other:			Roof Material	Asphalt Shngl: ☐ Metal: ☐ Wood Shngl: ☐ Other:		
Good: ☐ Fair: ☒ Alt: ☐ Vy Alt: ☐ Add., Major: ☐ Minor: ☒			Integrity	Good: ☐ Fair: ☐ Alt: ☐ Vy Alt: ☐ Add., Major: ☐ Minor: ☐		
1700-1799: ☐ 1800-1859: ☐ 1860-1910: ☐ 1910-1945: ☒			Period	1700-1799: ☐ 1800-1859: ☐ 1860-1910: ☐ 1910-1945: ☐		
Bibliography and further notes on Reverse			BUILDING 3	or:	Note:	
Surveyed by:	Date:		BUILDING 4	or:	Note:	

© 622-6466

ILLINOIS RURAL SURVEY

County: McHenry | Site #: 4259 | Town:
Qtr: NE | Sec: 30 | TWP: 44N | Range: 9E
Street: 4404 Giant Oak | Street View: ☒

Industrial/Commercial Complex w/3 or more Bldgs.: ☐

FARMSTEAD ☐

House: ☒ 2 Houses: ☐ 1 Major Barn: ☐ 2 Mjr Barns: ☐ 3 Mjr Barns: ☐ Corn Cribs, 1: ☐, 2: ☐, 3+: ☐
Garage: ☒ Mach. Shed: ☐ Granary: ☐ Smokehouse: ☐ Summer Kitchen: ☐ Silo: ☐ Windmill: ☐
Grain Bins: ☐ Pump House: ☐ Hog Houses: ☐ Chicken Coop: ☐ Outhouse: ☐ Mobile Homes: ☐
Sheds, 1-2: ☐ 3+: ☐ Metal Bldgs: ☐ Comments:

FRAME# 2	Pres. Fund.: Other	Same ? ☒	w/ BUILDING 2 w	FRAME#	Pres. Fund.:	Same ? ☐
Residence: ☒ Outbuilding: ☐ Public: ☐ Commercial: ☐ Barn: ☐ Industrial: ☐ Structural: ☐ Religious: ☐			Original Function	Residence: ☐ Outbuilding: ☐ Public: ☐ Commercial: ☐ Barn: ☐ Industrial: ☐ Structural: ☐ Religious: ☐		
Deteriorated: ☐ Abandoned: ☐ Lrg: ☐ Mid: ☒ Sml: ☐			Condition/use/size	Deteriorated: ☐ Abandoned: ☐ Lrg: ☐ Mid: ☐ Sm: ☐		
1 0 0 or:	Stories, 1: ☐ 1-½: ☐ 2: ☐ 2+: ☐		Building TYPE	or:	Stories, 1: ☐ 1-½: ☐ 2: ☐ 2+: ☐	
Frame: ☒ Masonry: ☐ Pole: ☐ Log: ☐ Other:			Structure	Frame: ☐ Masonry: ☐ Pole: ☐ Log: ☐ Other:		
Clpbd: ☐ Weathrbd: ☐ Vert: ☐ Wd. Shngl: ☐ Brick: ☐ Stone: ☐ Block: ☐ Metal: ☐ Asbestos: ☒ Vinyl: ☐ Tar Ppr: ☐			Siding material	Clpbd: ☐ Weathrbd: ☐ Vert: ☐ Wd. Shngl: ☐ Brick: ☐ Stone: ☐ Block: ☐ Metal: ☐ Asbestos: ☐ Vinyl: ☐ Tar Ppr: ☐		
Brick: ☐ Stone: ☐ Block: ☐ Poured or Stucco: ☐ Tile: ☐ Block stilts			Foundation	Brick: ☐ Stone: ☐ Block: ☐ Poured or Stucco: ☐ Tile: ☐		
Gable: ☒ Hipped: ☐ Flat: ☐ Mansard: ☐ Other:			Roof	Gable: ☐ Hipped: ☐ Flat: ☐ Mansard: ☐ Other:		
Asphalt Shngl: ☒ Metal: ☐ Wood Shngl: ☐ Other:			Roof Material	Asphalt Shngl: ☐ Metal: ☐ Wood Shngl: ☐ Other:		
Good: ☒ Fair: ☐ Alt: ☐ Vy Alt: ☐ Add., Major: ☒ Minor: ☒			Integrity	Good: ☐ Fair: ☐ Alt: ☐ Vy Alt: ☐ Add., Major: ☐ Minor: ☐		
1700-1799: ☐ 1800-1859: ☐ 1860-1910: ☐ 1910-1945: ☒			Period	1700-1799: ☐ 1800-1859: ☐ 1860-1910: ☐ 1910-1945: ☐		
Bibliography and further notes on Reverse			BUILDING 3	or:	Note:	
Surveyed by:	Date:		BUILDING 4	or:	Note:	

© 622-6466

ILLINOIS RURAL SURVEY

County: McHenry | Site #: 4260 | Town:

Qtr: NE | Sec: 30 | TWP: 44N | Range: 9E

Street: 4320 Grant Oak | Street View: X

Industrial/Commercial Complex w/3 or more Bldgs.: ☐

FARMSTEAD ☐

House: X | 2 Houses: ☐ | 1 Major Barn: ☐ | 2 Mjr Barns: ☐ | 3 Mjr Barns: ☐ | Corn Cribs, 1: ☐, 2: ☐, 3+: ☐

Garage: ☐ | Mach. Shed: ☐ | Granary: ☐ | Smokehouse: ☐ | Summer Kitchen: ☐ | Silo: ☐ | Windmill: ☐

Grain Bins: ☐ | Pump House: ☐ | Hog House: ☐ | Chicken Coop: ☐ | Outhouse: ☐ | Mobile Homes: ☐

Sheds, 1-3: ☐ 3+: ☐ | Metal Bldgs: ☐ | Comments:



PHOTO HERE

FRAME# 3 | Pres. Funct.: | Same ? ☐

Residential: ☐ | Outbuilding: ☐ | Public: ☐ | Commercial: ☐ | Barn: ☐ | Industrial: ☐ | Structural: ☐ | Religious: ☐

Vacant/Mast: ☐ | Abandoned: ☐ | Lrg: ☐ | Md: X | Sml: ☐

| | | | | or: | Stories: X 1-½: ☐ 2: ☐ 2+: ☐

Frame: X | Masonry: ☐ | Pole: ☐ | Log: ☐ | Other:

Clpbd: ☐ | Weatherbd: ☐ | Vert: ☐ | Wd. Shngl: ☐ | Brick: ☐

Stone: ☐ | Block: ☐ | Metal: X | Asbestos: ☐ | Vinyl: ☐ | Tar Ppr: ☐

Brick: ☐ | Stone: ☐ | Block: ☐ | Poured or Stucco: ☐ | Tile: ☐

Gable: X | Hipped: ☐ | Flat: ☐ | Mansard: ☐ | Other:

Asphalt Shngl: X | Metal: ☐ | Wood Shngl: ☐ | Other:

Good: ☐ | Fair: X | Alt: X | Vy Alt: ☐ | Add., Major: X | Minor: ☐

1700-1799: ☐ | 1800-1859: ☐ | 1860-1910: ☐ | 1910-1945: X

Bibliography and further notes on Reverse

Surveyed by: | Date:

BUILDING 2	FRAME#	Pres. Funct.:	Same ? ☐
Original Function	Residence: ☐ Outbuilding: ☐ Public: ☐ Commercial: ☐ Barn: ☐ Industrial: ☐ Structural: ☐ Religious: ☐		
Condition/Use/Size	Deteriorated: ☐ Abandoned: ☐ Lrg: ☐ Md: ☐ Sm: ☐		
Building TYPE	or:	Stories: 1: ☐ 1-½: ☐ 2: ☐ 2+: ☐	
Structure	Frame: ☐ Masonry: ☐ Pole: ☐ Log: ☐ Other:		
Siding material	Clpbd: ☐ Weatherbd: ☐ Vert: ☐ Wd. Shngl: ☐ Brick: ☐ Stone: ☐ Block: ☐ Metal: ☐ Asbestos: ☐ Vinyl: ☐ Tar Ppr: ☐		
Foundation	Brick: ☐ Stone: ☐ Block: ☐ Poured or Stucco: ☐ Tile: ☐		
Roof	Gable: ☐ Hipped: ☐ Flat: ☐ Mansard: ☐ Other:		
Roof Material	Asphalt Shngl: ☐ Metal: ☐ Wood Shngl: ☐ Other:		
Integrity	Good: ☐ Fair: ☐ Alt: ☐ Vy Alt: ☐ Add., Major: ☐ Minor: ☐		
Period	1700-1799: ☐ 1800-1859: ☐ 1860-1910: ☐ 1910-1945: ☐		
BUILDING 3	or:	Note:	
BUILDING 4	or:	Note:	

ILLINOIS RURAL SURVEY

County: McHenry | Site #: 4261 | Town:

Qtr: SW | Sec: 29 | TWP: 44N | Range: 9E

Street: 918 Paul | Street View: X

Industrial/Commercial Complex w/3 or more Bldgs.: ☐

FARMSTEAD ☐

House: X | 2 Houses: ☐ | 1 Major Barn: ☐ | 2 Mjr Barns: ☐ | 3 Mjr Barns: ☐ | Corn Cribs, 1: ☐, 2: ☐, 3+: ☐

Garage: X | Mach. Shed: ☐ | Granary: ☐ | Smokehouse: ☐ | Summer Kitchen: ☐ | Silo: ☐ | Windmill: ☐

Grain Bins: ☐ | Pump House: ☐ | Hog House: ☐ | Chicken Coop: ☐ | Outhouse: ☐ | Mobile Homes: ☐

Sheds, 1-3: ☐ 3+: ☐ | Metal Bldgs: ☐ | Comments:



PHOTO HERE

FRAME# 4 | Pres. Funct.: Cottage | Same ? X

Residential: X | Outbuilding: ☐ | Public: ☐ | Commercial: ☐ | Barn: ☐ | Industrial: ☐ | Structural: ☐ | Religious: ☐

Vacant: ☐ | Abandoned: ☐ | Lrg: ☐ | Md: ☐ | Sml: X

| | | | | or: | Stories: 1: X 1-½: ☐ 2: ☐ 2+: ☐

Frame: X | Masonry: ☐ | Pole: ☐ | Log: ☐ | Other:

Clpbd: ☐ | Weatherbd: ☐ | Vert: ☐ | Wd. Shngl: ☐ | Brick: ☐

Stone: ☐ | Block: ☐ | Metal: X | Asbestos: ☐ | Vinyl: ☐ | Tar Ppr: ☐

Brick: ☐ | Stone: ☐ | Block: ☐ | Poured or Stucco: ☐ | Tile: ☐

Gable: X | Hipped: ☐ | Flat: ☐ | Mansard: ☐ | Other:

Asphalt Shngl: X | Metal: ☐ | Wood Shngl: ☐ | Other:

Good: ☐ | Fair: X | Alt: ☐ | Vy Alt: ☐ | Add., Major: ☐ | Minor: X

1700-1799: ☐ | 1800-1859: ☐ | 1860-1910: ☐ | 1910-1945: X

Bibliography and further notes on Reverse

Surveyed by: | Date:

BUILDING 2	FRAME#	Pres. Funct.:	Same ? ☐
Original Function	Residence: ☐ Outbuilding: ☐ Public: ☐ Commercial: ☐ Barn: ☐ Industrial: ☐ Structural: ☐ Religious: ☐		
Condition/Use/Size	Deteriorated: ☐ Abandoned: ☐ Lrg: ☐ Md: ☐ Sm: ☐		
Building TYPE	or:	Stories: 1: ☐ 1-½: ☐ 2: ☐ 2+: ☐	
Structure	Frame: ☐ Masonry: ☐ Pole: ☐ Log: ☐ Other:		
Siding material	Clpbd: ☐ Weatherbd: ☐ Vert: ☐ Wd. Shngl: ☐ Brick: ☐ Stone: ☐ Block: ☐ Metal: ☐ Asbestos: ☐ Vinyl: ☐ Tar Ppr: ☐		
Foundation	Brick: ☐ Stone: ☐ Block: ☐ Poured or Stucco: ☐ Tile: ☐		
Roof	Gable: ☐ Hipped: ☐ Flat: ☐ Mansard: ☐ Other:		
Roof Material	Asphalt Shngl: ☐ Metal: ☐ Wood Shngl: ☐ Other:		
Integrity	Good: ☐ Fair: ☐ Alt: ☐ Vy Alt: ☐ Add., Major: ☐ Minor: ☐		
Period	1700-1799: ☐ 1800-1859: ☐ 1860-1910: ☐ 1910-1945: ☐		
BUILDING 3	or:	Note:	
BUILDING 4	or:	Note:	

Giant Oaks was a Bohemian
subdivision

Matt Porter – Chicago alderman – financed Porters for brother
Pete Porter who was disabled in War –

Common well – for all subdivision residents

Depression – people came out to subdivision
to live year-round.

ILLINOIS RURAL SURVEY

County: McHenry | Site #: 4262 | Town:
Sec: SW 29 | TWP: 44N | Range: 9E
Street: 914 Paul | Street View: X
Industrial/Commercial Complex w/3 or more Bldgs.: ☐

FARMSTEAD ☐
House: X 2 Houses: ☐ 1 Major Barn: ☐ 2 Mjr Barns: ☐ 3 Mjr Barns: ☐ Corn Cribs, 1: ☐, 2: ☐, 3+: ☐
Garage: ☐ Mech. Shed: ☐ Grainery: ☐ Smokehouse: ☐ Summer Kitchen: ☐ Silo: ☐ Windmill: ☐
Grain Bins: ☐ Pump House: ☐ Hog Houses: ☐ Chicken Coop: ☐ Outhouse: ☐ Mobile Homes: ☐
Sheds, 1-3: ☐ 3+: ☐ Metal Bldgs: ☐ Comments:



FRAME# 5	Pres. Funct.: Cottage	Same ? X	#1 BUILDING 2#	FRAME#	Pres. Funct.:	Same ? ☐
Residence: X Outbuilding: ☐ Public: ☐ Commercial: ☐ Barn: ☐ Industrial: ☐ Structural: ☐ Religious: ☐			Original Function	Residence: ☐ Outbuilding: ☐ Public: ☐ Commercial: ☐ Barn: ☐ Industrial: ☐ Structural: ☐ Religious: ☐		
Deteriorated: ☐ Abandoned: ☐ Lrg ☐ Md ☐ Sml X			Condition/use/size	Deteriorated: ☐ Abandoned: ☐ Lrg ☐ Md ☐ Sm ☐		
1 1 1 0 or: 109	Stories: 1: ☐ 1-½: ☐ 2: ☐ 2+: ☐		Building TYPE	or:	Stories: 1: ☐ 1-½: ☐ 2: ☐ 2+: ☐	
Frame: X Masonry: ☐ Pole: ☐ Log: ☐ Other:			Structure	Frame: ☐ Masonry: ☐ Pole: ☐ Log: ☐ Other:		
Clpbd: ☐ Weathrbd: ☐ Vert: ☐ Wd. Shngl: ☐ Brick: ☐ Stone: ☐ Block: ☐ Metal: X Asbestos: ☐ Vinyl: ☐ Tar Ppr: ☐			Siding material	Clpbd: ☐ Weathrbd: ☐ Vert: ☐ Wd. Shngl: ☐ Brick: ☐ Stone: ☐ Block: ☐ Metal: ☐ Asbestos: ☐ Vinyl: ☐ Tar Ppr: ☐		
Brick: ☐ Stone: ☐ Block: X Poured or Stucco: ☐ Tile: ☐			Foundation	Brick: ☐ Stone: ☐ Block: ☐ Poured or Stucco: ☐ Tile: ☐		
Gable: ☐ Hipped: X Flat: ☐ Mansard: ☐ Other:			Roof	Gable: ☐ Hipped: ☐ Flat: ☐ Mansard: ☐ Other:		
Asphalt Shngl: X Metal: ☐ Wood Shngl: ☐ Other:			Roof Material	Asphalt Shngl: ☐ Metal: ☐ Wood Shngl: ☐ Other:		
Good: ☐ Fair: X Altr: ☐ Vy Altd: ☐ Add., Major: ☐ Minor: ☐			Integrity	Good: ☐ Fair: ☐ Altr: ☐ Vy Altd: ☐ Add., Major: ☐ Minor: ☐		
1700-1799: ☐ 1800-1859: ☐ 1860-1910: ☐ 1910-1945: X			Period	1700-1799: ☐ 1800-1859: ☐ 1860-1910: ☐ 1910-1945: ☐		
Bibliography and further notes on Reverse			BUILDING 3		or:	Note:
Surveyed by:	Date:		BUILDING 4		or:	Note:

L 422-0485

ILLINOIS RURAL SURVEY

County: McHenry | Site #: 4263 | Town:
Sec: SW 29 | TWP: 44N | Range: 9E
Street: 914 Paul | Street View: X
Industrial/Commercial Complex w/3 or more Bldgs.: ☐

FARMSTEAD ☐
House: X 2 Houses: ☐ 1 Major Barn: ☐ 2 Mjr Barns: ☐ 3 Mjr Barns: ☐ Corn Cribs, 1: ☐, 2: ☐, 3+: ☐
Garage: X Mech. Shed: ☐ Grainery: ☐ Smokehouse: ☐ Summer Kitchen: ☐ Silo: ☐ Windmill: ☐
Grain Bins: ☐ Pump House: ☐ Hog Houses: ☐ Chicken Coop: ☐ Outhouse: ☐ Mobile Homes: ☐
Sheds, 1-3: ☐ 3+: ☐ Metal Bldgs: ☐ Comments:

FRAME# 6	Pres. Funct.: Cottage	Same ? ☐	#1 BUILDING 2#	FRAME#	Pres. Funct.:	Same ? ☐
Residence: ☐ Outbuilding: ☐ Public: ☐ Commercial: ☐ Barn: ☐ Industrial: ☐ Structural: ☐ Religious: ☐			Original Function	Residence: ☐ Outbuilding: ☐ Public: ☐ Commercial: ☐ Barn: ☐ Industrial: ☐ Structural: ☐ Religious: ☐		
Deteriorated: ☐ Abandoned: ☐ Lrg ☐ Md X Sml ☐			Condition/use/size	Deteriorated: ☐ Abandoned: ☐ Lrg ☐ Md ☐ Sm ☐		
1 1 0 0 or:	Stories: 1: X 1-½: ☐ 2: ☐ 2+: ☐		Building TYPE	or:	Stories: 1: ☐ 1-½: ☐ 2: ☐ 2+: ☐	
Frame: X Masonry: ☐ Pole: ☐ Log: ☐ Other:			Structure	Frame: ☐ Masonry: ☐ Pole: ☐ Log: ☐ Other:		
Clpbd: X Weathrbd: ☐ Vert: ☐ Wd. Shngl: ☐ Brick: ☐ Stone: ☐ Block: ☐ Metal: ☐ Asbestos: ☐ Vinyl: ☐ Tar Ppr: ☐			Siding material	Clpbd: ☐ Weathrbd: ☐ Vert: ☐ Wd. Shngl: ☐ Brick: ☐ Stone: ☐ Block: ☐ Metal: ☐ Asbestos: ☐ Vinyl: ☐ Tar Ppr: ☐		
Brick: ☐ Stone: ☐ Block: X Poured or Stucco: ☐ Tile: ☐			Foundation	Brick: ☐ Stone: ☐ Block: ☐ Poured or Stucco: ☐ Tile: ☐		
Gable: X Hipped: ☐ Flat: ☐ Mansard: ☐ Other:			Roof	Gable: ☐ Hipped: ☐ Flat: ☐ Mansard: ☐ Other:		
Asphalt Shngl: X Metal: ☐ Wood Shngl: ☐ Other:			Roof Material	Asphalt Shngl: ☐ Metal: ☐ Wood Shngl: ☐ Other:		
Good: ☐ Fair: X Altr: ☐ Vy Altd: ☐ Add., Major: ☐ Minor: X Porches			Integrity	Good: ☐ Fair: ☐ Altr: ☐ Vy Altd: ☐ Add., Major: ☐ Minor: ☐		
1700-1799: ☐ 1800-1859: ☐ 1860-1910: ☐ 1910-1945: X			Period	1700-1799: ☐ 1800-1859: ☐ 1860-1910: ☐ 1910-1945: ☐		
Bibliography and further notes on Reverse			BUILDING 3		or:	Note:
Surveyed by:	Date:		BUILDING 4		or:	Note:

L 422-0485

ILLINOIS RURAL SURVEY

County: McHenry | Site #: 4264 | Town:
Qtr: SW | Sec: 29 | TWP: 43N | Range: 9E
Street: 911 Paul | Street View: ☒

Industrial/Commercial Complex w/3 or more Bldgs.: ☐

FARMSTEAD ☐

House: ☐ 2 Houses: ☐ 1 Major Barn: ☐ 2 Mjr Barns: ☐ 3 Mjr Barns: ☐ Corn Cribs, 1: ☐, 2: ☐, 3+: ☐
Garage: ☐ Mach. Shed: ☐ Grainery: ☐ Smokehouse: ☐ Summer Kitchen: ☐ Silo: ☐ Windmill: ☐
Grain Bins: ☐ Pump House: ☐ Hog House: ☐ Chicken Coop: ☐ Outhouse: ☐ Mobile Homes: ☐
Sheds, 1-2: ☐ 3+: ☐ Metal Bldgs: ☐ Comments:

FRAME# 7	Pres. Funct.: Cottage	Same ? ☒	#1 BUILDING 2#
Residence: ☒ Outbuilding: ☐ Public: ☐ Commercial: ☐ Barn: ☐ Industrial: ☐ Structural: ☐ Religious: ☐			Original Function
Deteriorated: ☐ Abandoned: ☐ Lrg ☐ Md ☐ Sml ☒			Condition/size
1 1 0 6 or:	Stories, 1: ☒ 1-½: ☐ 2: ☐ 2+: ☐		Building TYPE
Frame: ☒ Masonry: ☐ Pole: ☐ Log: ☐ Other:			Structure
Clpbd: ☒ Weathrbd: ☐ Vert: ☐ Wd. Shngl: ☐ Brick: ☐ Stone: ☐ Block: ☐ Metal: ☐ Asbestos: ☐ Vinyl: ☐ Tar Ppr: ☐			Siding material
Brick: ☐ Stone: ☐ Block: ☐ Poured or Stucco: ☐ Tile: ☐			Foundation
Gable: ☒ Hipped: ☐ Flat: ☐ Mansard: ☐ Other:			Roof
Asphalt Shngl: ☒ Metal: ☐ Wood Shngl: ☐ Other:			Roof Material
Good: ☐ Fair: ☒ Alt: ☒ Vy Alt: ☐ Add., Major: ☐ Minor: ☒			Integrity
1700-1799: ☐ 1800-1859: ☐ 1860-1910: ☐ 1910-1945: ☒			Period
Bibliography and further notes on Reverse			BUILDING 3
Surveyed by: Date:			BUILDING 4

FRAME# | Pres. Funct.: | Same ? ☐
Residence: ☐ Outbuilding: ☐ Public: ☐ Commercial: ☐ Barn: ☐ Industrial: ☐ Structural: ☐ Religious: ☐
Deteriorated: ☐ Abandoned: ☐ Lrg ☐ Md ☐ Sm ☐
or: | Stories, 1: ☐ 1-½: ☐ 2: ☐ 2+: ☐
Frame: ☐ Masonry: ☐ Pole: ☐ Log: ☐ Other:
Clpbd: ☐ Weathrbd: ☐ Vert: ☐ Wd. Shngl: ☐ Brick: ☐ Stone: ☐ Block: ☐ Metal: ☐ Asbestos: ☐ Vinyl: ☐ Tar Ppr: ☐
Brick: ☐ Stone: ☐ Block: ☐ Poured or Stucco: ☐ Tile: ☐
Gable: ☐ Hipped: ☐ Flat: ☐ Mansard: ☐ Other:
Asphalt Shngl: ☐ Metal: ☐ Wood Shngl: ☐ Other:
Good: ☐ Fair: ☐ Alt: ☐ Vy Alt: ☐ Add., Major: ☐ Minor: ☐
1700-1799: ☐ 1800-1859: ☐ 1860-1910: ☐ 1910-1945: ☐
or: Note:
or: Note:

422-8488

ILLINOIS RURAL SURVEY

County: McHenry | Site #: 4265 | Town:
Qtr: SW | Sec: 29 | TWP: 43N | Range: 9E
Street: 912 PAUL | Street View: ☒

Industrial/Commercial Complex w/3 or more Bldgs.: ☐

FARMSTEAD ☐

House: ☒ 2 Houses: ☐ 1 Major Barn: ☐ 2 Mjr Barns: ☐ 3 Mjr Barns: ☐ Corn Cribs, 1: ☐, 2: ☐, 3+: ☐
Garage: ☐ Mach. Shed: ☐ Grainery: ☐ Smokehouse: ☐ Summer Kitchen: ☐ Silo: ☐ Windmill: ☐
Grain Bins: ☐ Pump House: ☐ Hog House: ☐ Chicken Coop: ☐ Outhouse: ☐ Mobile Homes: ☐
Sheds, 1-2: ☐ 3+: ☐ Metal Bldgs: ☐ Comments:



FRAME# 8	Pres. Funct.: Cottage	Same ? ☒	#1 BUILDING 2#
Residence: ☒ Outbuilding: ☐ Public: ☐ Commercial: ☐ Barn: ☐ Industrial: ☐ Structural: ☐ Religious: ☐			Original Function
Deteriorated: ☐ Abandoned: ☐ Lrg ☐ Md ☒ Sml ☐			Condition/size
1 1 1 1 or:	Stories, 1: ☐ 1-½: ☒ 2: ☐ 2+: ☐		Building TYPE
Frame: ☒ Masonry: ☐ Pole: ☐ Log: ☐ Other:			Structure
Clpbd: ☒ Weathrbd: ☐ Vert: ☐ Wd. Shngl: ☐ Brick: ☐ Stone: ☐ Block: ☐ Metal: ☐ Asbestos: ☐ Vinyl: ☐ Tar Ppr: ☐			Siding material
Brick: ☐ Stone: ☐ Block: ☐ Poured or Stucco: ☐ Tile: ☐			Foundation
Gable: ☒ Hipped: ☐ Flat: ☐ Mansard: ☐ Other:			Roof
Asphalt Shngl: ☒ Metal: ☐ Wood Shngl: ☐ Other:			Roof Material
Good: ☒ Fair: ☒ Alt: ☐ Vy Alt: ☐ Add., Major: ☒ Minor: ☐			Integrity
1700-1799: ☐ 1800-1859: ☐ 1860-1910: ☐ 1910-1945: ☒			Period
Bibliography and further notes on Reverse			BUILDING 3
Surveyed by: Date:			BUILDING 4

FRAME# | Pres. Funct.: | Same ? ☐
Residence: ☐ Outbuilding: ☐ Public: ☐ Commercial: ☐ Barn: ☐ Industrial: ☐ Structural: ☐ Religious: ☐
Deteriorated: ☐ Abandoned: ☐ Lrg ☐ Md ☐ Sm ☐
or: | Stories, 1: ☐ 1-½: ☐ 2: ☐ 2+: ☐
Frame: ☐ Masonry: ☐ Pole: ☐ Log: ☐ Other:
Clpbd: ☐ Weathrbd: ☐ Vert: ☐ Wd. Shngl: ☐ Brick: ☐ Stone: ☐ Block: ☐ Metal: ☐ Asbestos: ☐ Vinyl: ☐ Tar Ppr: ☐
Brick: ☐ Stone: ☐ Block: ☐ Poured or Stucco: ☐ Tile: ☐
Gable: ☐ Hipped: ☐ Flat: ☐ Mansard: ☐ Other:
Asphalt Shngl: ☐ Metal: ☐ Wood Shngl: ☐ Other:
Good: ☐ Fair: ☐ Alt: ☐ Vy Alt: ☐ Add., Major: ☐ Minor: ☐
1700-1799: ☐ 1800-1859: ☐ 1860-1910: ☐ 1910-1945: ☐
or: Note:
or: Note:

422-8488

ILLINOIS RURAL SURVEY



County: McHenry | Site #: 4266 | Town:
¼: SW | Sec: 29 | TWP: 44N | Range: 9E
Street: 910 PAUL | Street View: ☒
Industrial/Commercial Complex w/3 or more Bldgs.: ☐

FARMSTEAD ☐
House: ☒ 2 Houses: ☐ 1 Major Barn: ☐ 2 Mjr Barns: ☐ 3 Mjr Barns: ☐ Corn Cribs, 1: ☐, 2: ☐, 3+: ☐
Garage: ☒ Mech. Shed: ☐ Grainery: ☐ Smokehouse: ☐ Summer Kitchen: ☐ Silo: ☐ Windmill: ☐
Grain Bins: ☐ Pump House: ☐ Hog Houses: ☐ Chicken Coop: ☐ Outhouse: ☐ Mobile Homes: ☐
Shads, 1-3: ☐ 3+: ☐ Metal Bldgs: ☐ Comments:

FRAME# 9	Pres. Funct.: Cottage — Same ? ☒	#1 BUILDING 2	FRAME# — Pres. Funct.: — Same ? ☐
Residence: ☒ Outbuilding: ☐ Public: ☐ Commercial: ☐ Barn: ☐ Industrial: ☐ Structural: ☐ Religious: ☐		Original Function:	Residence: ☐ Outbuilding: ☐ Public: ☐ Commercial: ☐ Barn: ☐ Industrial: ☐ Structural: ☐ Religious: ☐
Deteriorated: ☐ Abandoned: ☐ Lrg: ☐ Mid: ☐ Sml: ☒		Condition/use/size	Deteriorated: ☐ Abandoned: ☐ Lrg: ☐ Mid: ☐ Sm: ☐
1 1 1 0 or: — Stories, 1: ☐ 1-½: ☐ 2: ☐ 2+: ☐		Building TYPE	or: — Stories, 1: ☐ 1-½: ☐ 2: ☐ 2+: ☐
Frame: ☒ Masonry: ☐ Pole: ☐ Log: ☐ Other:		Structure	Frame: ☐ Masonry: ☐ Pole: ☐ Log: ☐ Other:
Clpbd: ☐ Weathrbd: ☐ Vert: ☐ Wd. Shngl: ☐ Brick: ☐ Stone: ☐ Block: ☐ Metal: ☒ Asbestos: ☐ Vinyl: ☐ Tar Ppr: ☐		Siding material	Clpbd: ☐ Weathrbd: ☐ Vert: ☐ Wd. Shngl: ☐ Brick: ☐ Stone: ☐ Block: ☐ Metal: ☐ Asbestos: ☐ Vinyl: ☐ Tar Ppr: ☐
Brick: ☐ Stone: ☐ Block: ☒ Poured or Stucco: ☐ Tile: ☐		Foundation	Brick: ☐ Stone: ☐ Block: ☐ Poured or Stucco: ☐ Tile: ☐
Gable: ☐ Hipped: ☒ Flat: ☐ Mansard: ☐ Other:		Roof	Gable: ☐ Hipped: ☐ Flat: ☐ Mansard: ☐ Other:
Asphalt Shngl: ☒ Metal: ☐ Wood Shngl: ☐ Other:		Roof Material	Asphalt Shngl: ☐ Metal: ☐ Wood Shngl: ☐ Other:
Good: ☐ Fair: ☒ Alt: ☐ Vy Alt: ☐ Add., Major: ☐ Minor: ☐		Integrity	Good: ☐ Fair: ☐ Alt: ☐ Vy Alt: ☐ Add., Major: ☐ Minor: ☐
1700-1799: ☐ 1800-1859: ☐ 1860-1910: ☐ 1910-1945: ☒		Period	1700-1799: ☐ 1800-1859: ☐ 1860-1910: ☐ 1910-1945: ☐
Bibliography and further notes on Reverse		BUILDING 3	or: — Note:
Surveyed by: — Date:		BUILDING 4	or: — Note:

2-6455

ILLINOIS RURAL SURVEY

County: McHenry | Site #: 4267 | Town:
¼: SW | Sec: 29 | TWP: 44N | Range: 9E
Street: PAUL | Street View: ☒
Industrial/Commercial Complex w/3 or more Bldgs.: ☐

FARMSTEAD ☐
House: ☒ 2 Houses: ☐ 1 Major Barn: ☐ 2 Mjr Barns: ☐ 3 Mjr Barns: ☐ Corn Cribs, 1: ☐, 2: ☐, 3+: ☐
Garage: ☒ Mech. Shed: ☐ Grainery: ☐ Smokehouse: ☐ Summer Kitchen: ☐ Silo: ☐ Windmill: ☐
Grain Bins: ☐ Pump House: ☐ Hog Houses: ☐ Chicken Coop: ☐ Outhouse: ☐ Mobile Homes: ☐
Shads, 1-3: ☐ 3+: ☐ Metal Bldgs: ☐ Comments:

FRAME# 10	Pres. Funct.: Res — Same ? ☐	#1 BUILDING 2	FRAME# — Pres. Funct.: — Same ? ☐
Residence: ☒ Outbuilding: ☐ Public: ☐ Commercial: ☐ Barn: ☐ Industrial: ☐ Structural: ☐ Religious: ☐		Original Function:	Residence: ☐ Outbuilding: ☐ Public: ☐ Commercial: ☐ Barn: ☐ Industrial: ☐ Structural: ☐ Religious: ☐
Deteriorated: ☐ Abandoned: ☐ Lrg: ☐ Mid: ☒ Sml: ☐		Condition/use/size	Deteriorated: ☐ Abandoned: ☐ Lrg: ☐ Mid: ☐ Sm: ☐
or: — Stories, 1: ☐ 1-½: ☐ 2: ☒ 2+: ☐		Building TYPE	or: — Stories, 1: ☐ 1-½: ☐ 2: ☐ 2+: ☐
Frame: ☒ Masonry: ☐ Pole: ☐ Log: ☐ Other:		Structure	Frame: ☐ Masonry: ☐ Pole: ☐ Log: ☐ Other:
Clpbd: ☒ Weathrbd: ☐ Vert: ☐ Wd. Shngl: ☐ Brick: ☐ Stone: ☐ Block: ☐ Metal: ☒ Asbestos: ☐ Vinyl: ☐ Tar Ppr: ☐		Siding material	Clpbd: ☐ Weathrbd: ☐ Vert: ☐ Wd. Shngl: ☐ Brick: ☐ Stone: ☐ Block: ☐ Metal: ☐ Asbestos: ☐ Vinyl: ☐ Tar Ppr: ☐
Brick: ☐ Stone: ☐ Block: ☒ Poured or Stucco: ☐ Tile: ☐		Foundation	Brick: ☐ Stone: ☐ Block: ☐ Poured or Stucco: ☐ Tile: ☐
Gable: ☒ Hipped: ☐ Flat: ☐ Mansard: ☐ Other:		Roof	Gable: ☐ Hipped: ☐ Flat: ☐ Mansard: ☐ Other:
Asphalt Shngl: ☒ Metal: ☐ Wood Shngl: ☐ Other:		Roof Material	Asphalt Shngl: ☐ Metal: ☐ Wood Shngl: ☐ Other:
Good: ☐ Fair: ☐ Alt: ☐ Vy Alt: ☐ Add., Major: ☐ Minor: ☐ 2ND STORY ADDED		Integrity	Good: ☐ Fair: ☐ Alt: ☐ Vy Alt: ☐ Add., Major: ☐ Minor: ☐
1700-1799: ☐ 1800-1859: ☐ 1860-1910: ☐ 1910-1945: ☒		Period	1700-1799: ☐ 1800-1859: ☐ 1860-1910: ☐ 1910-1945: ☐
Bibliography and further notes on Reverse		BUILDING 3	or: — Note:
Surveyed by: — Date:		BUILDING 4	or: — Note:

422-6455

ILLINOIS RURAL SURVEY

County: McHenry | Site #: 4268 | Town:

Qtr: SW | Sec: 29 | TWP: 44N | Range: 9E

Street: 906 PAUL | Street View: X

Industrial/Commercial Complex w3 or more Bldgs.: ☐

FARMSTEAD ☐

House: X | 2 Houses: ☐ | 1 Major Barn: ☐ | 2 Mj Barns: ☐ | 3 Mj Barns: ☐ | Corn Cribs, 1: ☐, 2: ☐, 3+: ☐

Garage: X | Mach. Shed: ☐ | Granary: ☐ | Smokehouse: ☐ | Summer Kitchen: ☐ | Silo: ☐ | Windmill: ☐

Grain Bins: ☐ | Pump House: ☐ | Hog Houses: ☐ | Chicken Coop: ☐ | Outhouse: ☐ | Mobile Homes: ☐

Sheds, 1-3: ☐ 3+: ☐ | Metal Bldgs: ☐ | Comments:

PHOTO HERE

FRAME# 11 | Pres. Funct.: Cottage | Same ? X

Residence: X | Outbuilding: ☐ | Public: ☐ | Commercial: ☐ | Barn: ☐ | Industrial: ☐ | Structural: ☐ | Religious: ☐

Deteriorated: ☐ | Abandoned: ☐ | Lrg: ☐ | Md: X | Sml: ☐

1 1 1 1 or: | Stories: 1: X | 1-½: ☐ | 2: ☐ | 2+: ☐

Frame: X | Masonry: ☐ | Pole: ☐ | Log: ☐ | Other:

Clpbd: ☐ | Weathrbd: ☐ | Vert: ☐ | Wd. Shngl: ☐ | Brick: ☐ | Stucco / Stone

Stone: ☐ | Block: ☐ | Metal: ☐ | Asbestos: ☐ | Vinyl: ☐ | Tar Ppr: ☐

Brick: ☐ | Stone: ☐ | Block: ☐ | Poured or Stucco: ☐ | Tile: ☐

Gable: X | Hipped: ☐ | Flat: ☐ | Mansard: ☐ | Other:

Asphalt Shngl: X | Metal: ☐ | Wood Shngl: ☐ | Other:

Good: ☐ | Fair: ☐ | Altr: X | Vy Altd: X | Add., Major: ☐ | Minor: X

1700-1799: ☐ | 1800-1859: ☐ | 1860-1910: ☐ | 1910-1945: X

Bibliography and further notes on Reverse

Surveyed by: | Date:

BUILDING 2	FRAME#	Pres. Funct.:	Same ? ☐
Original Function	Residence: ☐ Outbuilding: ☐ Public: ☐ Commercial: ☐ Barn: ☐ Industrial: ☐ Structural: ☐ Religious: ☐		
Condition/Use/Size	Deteriorated: ☐ Abandoned: ☐ Lrg: ☐ Md: ☐ Sm: ☐		
Building TYPE	or:	Stories: 1: ☐ 1-½: ☐ 2: ☐ 2+: ☐	
Structure	Frame: ☐ Masonry: ☐ Pole: ☐ Log: ☐ Other:		
Siding material	Clpbd: ☐ Weathrbd: ☐ Vert: ☐ Wd. Shngl: ☐ Brick: ☐ Stone: ☐ Block: ☐ Metal: ☐ Asbestos: ☐ Vinyl: ☐ Tar Ppr: ☐		
Foundation	Brick: ☐ Stone: ☐ Block: ☐ Poured or Stucco: ☐ Tile: ☐		
Roof	Gable: ☐ Hipped: ☐ Flat: ☐ Mansard: ☐ Other:		
Roof Material	Asphalt Shngl: ☐ Metal: ☐ Wood Shngl: ☐ Other:		
Integrity	Good: ☐ Fair: ☐ Altr: ☐ Vy Altd: ☐ Add., Major: ☐ Minor: ☐		
Period	1700-1799: ☐ 1800-1859: ☐ 1860-1910: ☐ 1910-1945: ☐		
BUILDING 3	or:	Note:	
BUILDING 4	or:	Note:	

422-6408

ILLINOIS RURAL SURVEY

County: McHenry | Site #: 4269 | Town:

Qtr: SW | Sec: 29 | TWP: 44N | Range: 9E

Street: PAUL | Street View: X

Industrial/Commercial Complex w3 or more Bldgs.: ☐

FARMSTEAD ☐

House: ☐ | 2 Houses: ☐ | 1 Major Barn: ☐ | 2 Mj Barns: ☐ | 3 Mj Barns: ☐ | Corn Cribs, 1: ☐, 2: ☐, 3+: ☐

Garage: ☐ | Mach. Shed: ☐ | Granary: ☐ | Smokehouse: ☐ | Summer Kitchen: ☐ | Silo: ☐ | Windmill: ☐

Grain Bins: ☐ | Pump House: ☐ | Hog Houses: ☐ | Chicken Coop: ☐ | Outhouse: ☐ | Mobile Homes: ☐

Sheds, 1-3: ☐ 3+: ☐ | Metal Bldgs: ☐ | Comments:

PHOTO HERE

FRAME# 12 | Pres. Funct.: Cottage | Same ? X

Residence: X | Outbuilding: ☐ | Public: ☐ | Commercial: ☐ | Barn: ☐ | Industrial: ☐ | Structural: ☐ | Religious: ☐

Deteriorated: ☐ | Abandoned: ☐ | Lrg: ☐ | Md: X | Sml: ☐

1 1 2+ or: | Stories: 1: X | 1-½: ☐ | 2: ☐ | 2+: ☐

Frame: X | Masonry: ☐ | Pole: ☐ | Log: ☐ | Other:

Clpbd: X | Weathrbd: ☐ | Vert: ☐ | Wd. Shngl: ☐ | Brick: ☐

Stone: ☐ | Block: ☐ | Metal: ☐ | Asbestos: ☐ | Vinyl: ☐ | Tar Ppr: ☐

Brick: ☐ | Stone: ☐ | Block: ☐ | Poured or Stucco: ☐ | Tile: ☐

Gable: X | Hipped: ☐ | Flat: ☐ | Mansard: ☐ | Other:

Asphalt Shngl: X | Metal: ☐ | Wood Shngl: ☐ | Other:

Good: X | Fair: ☐ | Altr: ☐ | Vy Altd: ☐ | Add., Major: ☐ | Minor: ☐

1700-1799: ☐ | 1800-1859: ☐ | 1860-1910: ☐ | 1910-1945: X

Bibliography and further notes on Reverse

Surveyed by: | Date:

BUILDING 2	FRAME#	Pres. Funct.:	Same ? ☐
Original Function	Residence: ☐ Outbuilding: ☐ Public: ☐ Commercial: ☐ Barn: ☐ Industrial: ☐ Structural: ☐ Religious: ☐		
Condition/Use/Size	Deteriorated: ☐ Abandoned: ☐ Lrg: ☐ Md: ☐ Sm: ☐		
Building TYPE	or:	Stories: 1: ☐ 1-½: ☐ 2: ☐ 2+: ☐	
Structure	Frame: ☐ Masonry: ☐ Pole: ☐ Log: ☐ Other:		
Siding material	Clpbd: ☐ Weathrbd: ☐ Vert: ☐ Wd. Shngl: ☐ Brick: ☐ Stone: ☐ Block: ☐ Metal: ☐ Asbestos: ☐ Vinyl: ☐ Tar Ppr: ☐		
Foundation	Brick: ☐ Stone: ☐ Block: ☐ Poured or Stucco: ☐ Tile: ☐		
Roof	Gable: ☐ Hipped: ☐ Flat: ☐ Mansard: ☐ Other:		
Roof Material	Asphalt Shngl: ☐ Metal: ☐ Wood Shngl: ☐ Other:		
Integrity	Good: ☐ Fair: ☐ Altr: ☐ Vy Altd: ☐ Add., Major: ☐ Minor: ☐		
Period	1700-1799: ☐ 1800-1859: ☐ 1860-1910: ☐ 1910-1945: ☐		
BUILDING 3	or:	Note:	
BUILDING 4	or:	Note:	

422-6408

ILLINOIS RURAL SURVEY



County: McHenry | Site #: 4270 | Town:
¼: SW | Sec: 29 | TWP: 44N | Range: 9E
Street: PAUL | Street View: ☒
Industrial/Commercial Complex w/3 or more Bldgs.: ☐

FARMSTEAD ☐
House: ☒ 2 Houses: ☐ 1 Major Barn: ☐ 2 Mjr Barns: ☐ 3 Mjr Barns: ☐ Corn Cribs, 1: ☐, 2: ☐, 3+: ☐
Garage: ☐ Mach. Shed: ☐ Grainery: ☐ Smokehouse: ☐ Summer Kitchen: ☐ Silo: ☐ Windmill: ☐
Grain Bins: ☐ Pump House: ☐ Hog House: ☐ Chicken Coop: ☐ Outhouse: ☐ Mobile Homes: ☐
Sheds, 1-3: ☐ 3+: ☐ Metal Bldgs: ☐ Comments:

FRAME# 13	Pres. Funct.: Cottage	Same ? ☒	ø1 BUILDING 2ø
Residence: ☒ Outbuilding: ☐ Public: ☐ Commercial: ☐ Barn: ☐ Industrial: ☐ Structural: ☐ Religious: ☐			Original Function
Deteriorated: ☐ Abandoned: ☐ Lrg ☐ Md ☐ Sml ☒			Condition/size
1 1 0	or:	Stories: 1: ☒ 1-½: ☐ 2: ☐ 2+: ☐	Building TYPE
Frame: ☒ Masonry: ☐ Pole: ☐ Log: ☐ Other:			Structure
Clpbd: ☐ Weathrbd: ☐ Vert: ☐ Wd. Shngl: ☐ Brick: ☐ Stone: ☐ Block: ☐ Metal: ☒ Asbestos: ☐ Vinyl: ☐ Tar Ppr: ☐			Siding material
Brick: ☐ Stone: ☐ Block: ☒ Poured or Stucco: ☐ Tile: ☐			Foundation
Gable: ☐ Hipped: ☒ Flat: ☐ Mansard: ☐ Other:			Roof
Asphalt Shngl: ☒ Metal: ☐ Wood Shngl: ☐ Other:			Roof Material
Good: ☐ Fair: ☒ Alt: ☐ Vy Alt: ☐ Add., Major: ☐ Minor: ☐			Integrity
1700-1799: ☐ 1800-1859: ☐ 1860-1910: ☐ 1910-1945: ☒			Period
Bibliography and further notes on Reverse			BUILDING 3
Surveyed by: Date:			BUILDING 4

FRAME# | Pres. Funct.: | Same ? ☐
Residence: ☐ Outbuilding: ☐ Public: ☐ Commercial: ☐ Barn: ☐ Industrial: ☐ Structural: ☐ Religious: ☐
Deteriorated: ☐ Abandoned: ☐ Lrg ☐ Md ☐ Sm ☐
or: | Stories: 1: ☐ 1-½: ☐ 2: ☐ 2+: ☐
Frame: ☐ Masonry: ☐ Pole: ☐ Log: ☐ Other:
Clpbd: ☐ Weathrbd: ☐ Vert: ☐ Wd. Shngl: ☐ Brick: ☐ Stone: ☐ Block: ☐ Metal: ☐ Asbestos: ☐ Vinyl: ☐ Tar Ppr: ☐
Brick: ☐ Stone: ☐ Block: ☐ Poured or Stucco: ☐ Tile: ☐
Gable: ☐ Hipped: ☐ Flat: ☐ Mansard: ☐ Other:
Asphalt Shngl: ☐ Metal: ☐ Wood Shngl: ☐ Other:
Good: ☐ Fair: ☐ Alt: ☐ Vy Alt: ☐ Add., Major: ☐ Minor: ☐
1700-1799: ☐ 1800-1859: ☐ 1860-1910: ☐ 1910-1945: ☐
or: | Note:
or: | Note:

ILLINOIS RURAL SURVEY

County: McHenry | Site #: 4271 | Town:
¼: SW | Sec: 29 | TWP: 44N | Range: 9E
Street: PAUL | Street View: ☒
Industrial/Commercial Complex w/3 or more Bldgs.: ☐

FARMSTEAD ☐
House: ☒ 2 Houses: ☐ 1 Major Barn: ☐ 2 Mjr Barns: ☐ 3 Mjr Barns: ☐ Corn Cribs, 1: ☐, 2: ☐, 3+: ☐
Garage: ☐ Mach. Shed: ☐ Grainery: ☐ Smokehouse: ☐ Summer Kitchen: ☐ Silo: ☐ Windmill: ☐
Grain Bins: ☐ Pump House: ☐ Hog House: ☐ Chicken Coop: ☐ Outhouse: ☐ Mobile Homes: ☐
Sheds, 1-3: ☐ 3+: ☐ Metal Bldgs: ☐ Comments:

FRAME# 14	Pres. Funct.: Cottage	Same ? ☒	ø1 BUILDING 2ø
Residence: ☒ Outbuilding: ☐ Public: ☐ Commercial: ☐ Barn: ☐ Industrial: ☐ Structural: ☐ Religious: ☐			Original Function
Deteriorated: ☐ Abandoned: ☐ Lrg ☐ Md ☒ Sml ☐			Condition/size
1 1 0 0	or:	Stories: 1: ☒ 1-½: ☐ 2: ☐ 2+: ☐	Building TYPE
Frame: ☒ Masonry: ☐ Pole: ☐ Log: ☐ Other:			Structure
Clpbd: ☐ Weathrbd: ☐ Vert: ☐ Wd. Shngl: ☐ Brick: ☐ Stone: ☐ Block: ☐ Metal: ☐ Asbestos: ☒ Vinyl: ☐ Tar Ppr: ☐			Siding material
Brick: ☐ Stone: ☐ Block: ☐ Poured or Stucco: ☐ Tile: ☐			Foundation
Gable: ☒ Hipped: ☐ Flat: ☐ Mansard: ☐ Other:			Roof
Asphalt Shngl: ☒ Metal: ☐ Wood Shngl: ☐ Other:			Roof Material
Good: ☐ Fair: ☒ Alt: ☐ Vy Alt: ☐ Add., Major: ☐ Minor: ☐			Integrity
1700-1799: ☐ 1800-1859: ☐ 1860-1910: ☐ 1910-1945: ☒			Period
Bibliography and further notes on Reverse			BUILDING 3
Surveyed by: Date:			BUILDING 4

FRAME# | Pres. Funct.: | Same ? ☐
Residence: ☐ Outbuilding: ☐ Public: ☐ Commercial: ☐ Barn: ☐ Industrial: ☐ Structural: ☐ Religious: ☐
Deteriorated: ☐ Abandoned: ☐ Lrg ☐ Md ☐ Sm ☐
or: | Stories: 1: ☐ 1-½: ☐ 2: ☐ 2+: ☐
Frame: ☐ Masonry: ☐ Pole: ☐ Log: ☐ Other:
Clpbd: ☐ Weathrbd: ☐ Vert: ☐ Wd. Shngl: ☐ Brick: ☐ Stone: ☐ Block: ☐ Metal: ☐ Asbestos: ☐ Vinyl: ☐ Tar Ppr: ☐
Brick: ☐ Stone: ☐ Block: ☐ Poured or Stucco: ☐ Tile: ☐
Gable: ☐ Hipped: ☐ Flat: ☐ Mansard: ☐ Other:
Asphalt Shngl: ☐ Metal: ☐ Wood Shngl: ☐ Other:
Good: ☐ Fair: ☐ Alt: ☐ Vy Alt: ☐ Add., Major: ☐ Minor: ☐
1700-1799: ☐ 1800-1859: ☐ 1860-1910: ☐ 1910-1945: ☐
or: | Note:
or: | Note:

ILLINOIS RURAL SURVEY

County: McHenry | Site #: 4272 | Town:
Sec: SW ¼ 29 | TWP: 44N | Range: 9E
Street: 813 Paul | Street View: ✓
Industrial/Commercial Complex w/3 or more Bldgs.: ☐

FARMSTEAD ☐
House: ✓ 2 Houses: ☐ 1 Major Barn: ☐ 2 Mjr Barns: ☐ 3 Mjr Barns: ☐ Corn Cribs, 1: ☐, 2: ☐, 3+: ☐
Garage: ☐ Mach. Shed: ☐ Grainery: ☐ Smokehouse: ☐ Summer Kitchen: ☐ Silo: ☐ Windmill: ☐
Grain Bins: ☐ Pump House: ☐ Hog Houses: ☐ Chicken Coop: ☐ Outhouse: ☐ Mobile Homes: ☐
Sheds, 1-3: ☐ 3+: ☐ Metal Bldgs: ☐ Comments:



FRAME# 15	Pres. Funct.: Cottage	Same ? ✓	≠1 BUILDING 2≠
Residence: ✓ Outbuilding: ☐ Public: ☐ Commercial: ☐ Barn: ☐ Industrial: ☐ Structural: ☐ Religious: ☐			Original Function.
Deteriorated: ☐ Abandoned: ☐ Lrg: ☐ Md: ☐ Sml: ✓			Condition/Use/size
1110 or:	Stories, 1: ✓ 1-½: ☐ 2: ☐ 2+: ☐		Building TYPE
Frame: ✓ Masonry: ☐ Pole: ☐ Log: ☐ Other:			Structure
Clpbd: ✓ Weathrbd: ☐ Vert: ☐ Wd. Shngl: ☐ Brick: ☐ Stone: ☐ Block: ☐ Metal: ☐ Asbestos: ☐ Vinyl: ☐ Tar Ppr: ☐			Siding material
Brick: ☐ Stone: ☐ Block: ☐ Poured or Stucco: ✓ Tile: ☐			Foundation
Gable: ☐ Hipped: ✓ Flat: ☐ Mansard: ☐ Other:			Roof
Asphalt Shngl: ✓ Metal: ☐ Wood Shngl: ☐ Other:			Roof Material
Good: ☐ Fair: ✓ Alt: ☐ Vy Alt: ☐ Add., Major: ✓ Minor: ☐			Integrity
1700-1799: ☐ 1800-1859: ☐ 1860-1910: ☐ 1910-1945: ✓			Period
Bibliography and further notes on Reverse			BUILDING 3
Surveyed by: Date:			BUILDING 4

FRAME# | Pres. Funct.: | Same ? ☐
Original Function: Residence: ☐ Outbuilding: ☐ Public: ☐ Commercial: ☐ Barn: ☐ Industrial: ☐ Structural: ☐ Religious: ☐
Condition/Use/size: Deteriorated: ☐ Abandoned: ☐ Lrg: ☐ Md: ☐ Sm: ☐
Building TYPE: or: Stories, 1: ☐ 1-½: ☐ 2: ☐ 2+: ☐
Structure: Frame: ☐ Masonry: ☐ Pole: ☐ Log: ☐ Other:
Siding material: Clpbd: ☐ Weathrbd: ☐ Vert: ☐ Wd. Shngl: ☐ Brick: ☐ Stone: ☐ Block: ☐ Metal: ☐ Asbestos: ☐ Vinyl: ☐ Tar Ppr: ☐
Foundation: Brick: ☐ Stone: ☐ Block: ☐ Poured or Stucco: ☐ Tile: ☐
Roof: Gable: ☐ Hipped: ☐ Flat: ☐ Mansard: ☐ Other:
Roof Material: Asphalt Shngl: ☐ Metal: ☐ Wood Shngl: ☐ Other:
Integrity: Good: ☐ Fair: ☐ Alt: ☐ Vy Alt: ☐ Add., Major: ☐ Minor: ☐
Period: 1700-1799: ☐ 1800-1859: ☐ 1860-1910: ☐ 1910-1945: ☐
BUILDING 3: or: Note:
BUILDING 4: or: Note:

IL 422-0488

ILLINOIS RURAL SURVEY

County: McHenry | Site #: 4273 | Town:
¼: SW ¼ Sec: 29 | TWP: 44N | Range: 9E
Street: PAUL | Street View: ✓
Industrial/Commercial Complex w/3 or more Bldgs.: ☐

FARMSTEAD ☐
House: ✓ 2 Houses: ☐ 1 Major Barn: ☐ 2 Mjr Barns: ☐ 3 Mjr Barns: ☐ Corn Cribs, 1: ☐, 2: ☐, 3+: ☐
Garage: ☐ Mach. Shed: ☐ Grainery: ☐ Smokehouse: ☐ Summer Kitchen: ☐ Silo: ☐ Windmill: ☐
Grain Bins: ☐ Pump House: ☐ Hog Houses: ☐ Chicken Coop: ☐ Outhouse: ☐ Mobile Homes: ☐
Sheds, 1-3: ☐ 3+: ☐ Metal Bldgs: ☐ Comments:

FRAME# 16	Pres. Funct.: Cottage	Same ? ✓	≠1 BUILDING 2≠
Residence: ✓ Outbuilding: ☐ Public: ☐ Commercial: ☐ Barn: ☐ Industrial: ☐ Structural: ☐ Religious: ☐			Original Function.
Deteriorated: ☐ Abandoned: ☐ Lrg: ☐ Md: ☐ Sml: ✓			Condition/Use/size
1196 or:	Stories, 1: ✓ 1-½: ☐ 2: ☐ 2+: ☐		Building TYPE
Frame: ✓ Masonry: ☐ Pole: ☐ Log: ☐ Other:			Structure
Clpbd: ✓ Weathrbd: ☐ Vert: ☐ Wd. Shngl: ☐ Brick: ☐ Stone: ☐ Block: ☐ Metal: ✓ Asbestos: ☐ Vinyl: ☐ Tar Ppr: ☐			Siding material
Brick: ☐ Stone: ☐ Block: ☐ Poured or Stucco: ☐ Tile: ☐			Foundation
Gable: ✓ Hipped: ☐ Flat: ☐ Mansard: ☐ Other:			Roof
Asphalt Shngl: ✓ Metal: ☐ Wood Shngl: ☐ Other:			Roof Material
Good: ☐ Fair: ✓ Alt: ☐ Vy Alt: ☐ Add., Major: ✓ Minor: ☐			Integrity
1700-1799: ☐ 1800-1859: ☐ 1860-1910: ☐ 1910-1945: ✓			Period
Bibliography and further notes on Reverse			BUILDING 3
Surveyed by: Date:			BUILDING 4

FRAME# | Pres. Funct.: | Same ? ☐
Original Function: Residence: ☐ Outbuilding: ☐ Public: ☐ Commercial: ☐ Barn: ☐ Industrial: ☐ Structural: ☐ Religious: ☐
Condition/Use/size: Deteriorated: ☐ Abandoned: ☐ Lrg: ☐ Md: ☐ Sm: ☐
Building TYPE: or: Stories, 1: ☐ 1-½: ☐ 2: ☐ 2+: ☐
Structure: Frame: ☐ Masonry: ☐ Pole: ☐ Log: ☐ Other:
Siding material: Clpbd: ☐ Weathrbd: ☐ Vert: ☐ Wd. Shngl: ☐ Brick: ☐ Stone: ☐ Block: ☐ Metal: ☐ Asbestos: ☐ Vinyl: ☐ Tar Ppr: ☐
Foundation: Brick: ☐ Stone: ☐ Block: ☐ Poured or Stucco: ☐ Tile: ☐
Roof: Gable: ☐ Hipped: ☐ Flat: ☐ Mansard: ☐ Other:
Roof Material: Asphalt Shngl: ☐ Metal: ☐ Wood Shngl: ☐ Other:
Integrity: Good: ☐ Fair: ☐ Alt: ☐ Vy Alt: ☐ Add., Major: ☐ Minor: ☐
Period: 1700-1799: ☐ 1800-1859: ☐ 1860-1910: ☐ 1910-1945: ☐
BUILDING 3: or: Note:
BUILDING 4: or: Note:

IL 422-0488

ILLINOIS RURAL SURVEY

County: McHenry | Site #: 4274 | Town:
Qtr: SW | Sec: 29 | TWP: 44N | Range: 9E
Street: ORMAND ? | Street View: ☐ from Paul

Industrial/Commercial Complex w/3 or more Bldgs.: ☐

FARMSTEAD ☐

House: ☒ 2 Houses: ☐ 1 Major Barn: ☐ 2 Mjr Barns: ☐ 3 Mjr Barns: ☐ Corn Cribs, 1: ☐, 2: ☐, 3+: ☐
Garage: ☐ Mach. Shed: ☐ Grainery: ☐ Smokehouse: ☐ Summer Kitchen: ☐ Silo: ☐ Windmill: ☐
Grain Bins: ☐ Pump House: ☐ Hog House: ☐ Chicken Coop: ☐ Outhouse: ☐ Mobile Homes: ☐
Sheds, 1-3: ☐ 3+: ☐ Metal Bldgs: ☐ Comments:

FRAME# 17	Pres. Funct.: Cottage — Same ? ☒	#1 BUILDING 2 or	FRAME# — Pres. Funct.: — Same ? ☐
Residence: ☒ Outbuilding: ☐ Public: ☐ Commercial: ☐ Barn: ☐ Industrial: ☐ Structural: ☐ Religious: ☐		Original Function	Residence: ☐ Outbuilding: ☐ Public: ☐ Commercial: ☐ Barn: ☐ Industrial: ☐ Structural: ☐ Religious: ☐
Deteriorated: ☐ Abandoned: ☐ Lrg: ☐ Md: ☒ Sml: ☐		Condition/Use/Size	Deteriorated: ☐ Abandoned: ☐ Lrg: ☐ Md: ☐ Sml: ☐
1 1 1 0 or: — Stories: ☒ 1-½: ☐ 2: ☐ 2+: ☐		Building TYPE	or: — Stories: 1: ☐ 1-½: ☐ 2: ☐ 2+: ☐
Frame: ☒ Masonry: ☐ Pole: ☐ Log: ☐ Other:		Structure	Frame: ☐ Masonry: ☐ Pole: ☐ Log: ☐ Other:
Clpbd: ☐ Weatherbd: ☐ Vert: ☐ Wd. Shngl: ☐ Brick: ☐ Stone: ☐ Block: ☐ Metal: ☒ Asbestos: ☐ Vinyl: ☐ Tar Ppr: ☐		Siding material	Clpbd: ☐ Weatherbd: ☐ Vert: ☐ Wd. Shngl: ☐ Brick: ☐ Stone: ☐ Block: ☐ Metal: ☐ Asbestos: ☐ Vinyl: ☐ Tar Ppr: ☐
Brick: ☐ Stone: ☐ Block: ☐ Poured or Stucco: ☐ Tile: ☐		Foundation	Brick: ☐ Stone: ☐ Block: ☐ Poured or Stucco: ☐ Tile: ☐
Gable: ☐ Hipped: ☒ Flat: ☐ Mansard: ☐ Other:		Roof	Gable: ☐ Hipped: ☐ Flat: ☐ Mansard: ☐ Other:
Asphalt Shngl: ☒ Metal: ☐ Wood Shngl: ☐ Other:		Roof Material	Asphalt Shngl: ☐ Metal: ☐ Wood Shngl: ☐ Other:
Good: ☐ Fair: ☒ Altr: ☐ Vy Altd: ☐ Add., Major: ☐ Minor: ☒		Integrity	Good: ☐ Fair: ☐ Altr: ☐ Vy Altd: ☐ Add., Major: ☐ Minor: ☐
1700-1799: ☐ 1800-1859: ☐ 1860-1910: ☐ 1910-1945: ☒		Period	1700-1799: ☐ 1800-1859: ☐ 1860-1910: ☐ 1910-1945: ☐
Bibliography and further notes on Reverse		BUILDING 3	or: — Note:
Surveyed by: — Date:		BUILDING 4	or: — Note:

422-0486

ILLINOIS RURAL SURVEY

County: McHenry | Site #: 4275 | Town:
Qtr: SW | Sec: 29 | TWP: 44N | Range: 9E
Street: PAUL | Street View: ☒

Industrial/Commercial Complex w/3 or more Bldgs.: ☐

FARMSTEAD ☐

House: ☒ 2 Houses: ☐ 1 Major Barn: ☐ 2 Mjr Barns: ☐ 3 Mjr Barns: ☐ Corn Cribs, 1: ☐, 2: ☐, 3+: ☐
Garage: ☐ Mach. Shed: ☐ Grainery: ☐ Smokehouse: ☐ Summer Kitchen: ☐ Silo: ☐ Windmill: ☐
Grain Bins: ☐ Pump House: ☐ Hog House: ☐ Chicken Coop: ☐ Outhouse: ☐ Mobile Homes: ☐
Sheds, 1-3: ☐ 3+: ☐ Metal Bldgs: ☐ Comments:

FRAME# 18	Pres. Funct.: Cottage — Same ? ☒	#1 BUILDING 2 or	FRAME# — Pres. Funct.: — Same ? ☐
Residence: ☒ Outbuilding: ☐ Public: ☐ Commercial: ☐ Barn: ☐ Industrial: ☐ Structural: ☐ Religious: ☐		Original Function	Residence: ☐ Outbuilding: ☐ Public: ☐ Commercial: ☐ Barn: ☐ Industrial: ☐ Structural: ☐ Religious: ☐
Deteriorated: ☐ Abandoned: ☐ Lrg: ☐ Md: ☐ Sml: ☒		Condition/Use/Size	Deteriorated: ☐ Abandoned: ☐ Lrg: ☐ Md: ☐ Sml: ☐
1 1 1 0 or: — Stories: ☒ 1-½: ☐ 2: ☐ 2+: ☐		Building TYPE	or: — Stories: 1: ☐ 1-½: ☐ 2: ☐ 2+: ☐
Frame: ☒ Masonry: ☐ Pole: ☐ Log: ☐ Other:		Structure	Frame: ☐ Masonry: ☐ Pole: ☐ Log: ☐ Other:
Clpbd: ☐ Weatherbd: ☐ Vert: ☐ Wd. Shngl: ☐ Brick: ☐ Stone: ☐ Block: ☐ Metal: ☒ Asbestos: ☐ Vinyl: ☐ Tar Ppr: ☐ ?		Siding material	Clpbd: ☐ Weatherbd: ☐ Vert: ☐ Wd. Shngl: ☐ Brick: ☐ Stone: ☐ Block: ☐ Metal: ☐ Asbestos: ☐ Vinyl: ☐ Tar Ppr: ☐
Brick: ☐ Stone: ☐ Block: ☐ Poured or Stucco: ☐ Tile: ☐		Foundation	Brick: ☐ Stone: ☐ Block: ☐ Poured or Stucco: ☐ Tile: ☐
Gable: ☐ Hipped: ☒ Flat: ☐ Mansard: ☐ Other:		Roof	Gable: ☐ Hipped: ☐ Flat: ☐ Mansard: ☐ Other:
Asphalt Shngl: ☒ Metal: ☐ Wood Shngl: ☐ Other:		Roof Material	Asphalt Shngl: ☐ Metal: ☐ Wood Shngl: ☐ Other:
Good: ☐ Fair: ☒ Altr: ☐ Vy Altd: ☐ Add., Major: ☐ Minor: ☐		Integrity	Good: ☐ Fair: ☐ Altr: ☐ Vy Altd: ☐ Add., Major: ☐ Minor: ☐
1700-1799: ☐ 1800-1859: ☐ 1860-1910: ☐ 1910-1945: ☒		Period	1700-1799: ☐ 1800-1859: ☐ 1860-1910: ☐ 1910-1945: ☐
Bibliography and further notes on Reverse		BUILDING 3	or: — Note:
Surveyed by: — Date:		BUILDING 4	or: — Note:

422-0486

ILLINOIS RURAL SURVEY

County: McHenry | Site #: 4276 | Town:

¼: SW | Sec: 29 | TWP: 44N | Range: 9E

Street: 805 PAUL | Street View: ✓

Industrial/Commercial Complex w/3 or more Bldgs.: ☐

FARMSTEAD ☐

House: ✓ 2 Houses: ☐ 1 Major Barn: ☐ 2 Mjr Barns: ☐ 3 Mjr Barns: ☐ Corn Cribs, 1: ☐, 2: ☐, 3+: ☐

Garage: ✓ Mach. Shed: ☐ Granary: ☐ Smokehouse: ☐ Summer Kitchen: ☐ Silo: ☐ Windmill: ☐

Grain Bins: ☐ Pump House: ☐ Hog House: ☐ Chicken Coop: ☐ Outhouse: ☐ Mobile Home: ☐

Sheds, 1-2: ☐ 3+: ☐ Metal Bldgs: ☐ Comments:

FRAME# 19 | Pres. Funct.: Cottage | Same ? ✓

Residence: ✓ Outbuilding: ☐ Public: ☐ Commercial: ☐ Barn: ☐ Industrial: ☐ Structural: ☐ Religious: ☐

Deteriorated: ☐ Abandoned: ☐ Lrg: ☐ Mid: ✓ Sml: ☐

1 1 1 0 or: | Stories, 1: ✓ 1-½: ☐ 2: ☐ 2+: ☐

Frame: ✓ Masonry: ☐ Pole: ☐ Log: ☐ Other:

Clpbd: ☐ Weathrbd: ☐ Vert: ☐ Wd. Shngl: ☐ Brick: ☐
Stone: ☐ Block: ☐ Metal: ✓ Asbestos: ☐ Vinyl: ☐ Tar Ppr: ☐

Brick: ☐ Stone: ☐ Block: ☐ Poured or Stucco: ☐ Tile: ☐ Brick over?

Gable: ☐ Hipped: ✓ Flat: ☐ Mansard: ☐ Other:

Asphalt Shngl: ✓ Metal: ☐ Wood Shngl: ☐ Other:

Good: ✓ Fair: ☐ Alt: ☐ Vy Alt: ☐ Add., Major: ☐ Minor: ✓

1700-1799: ☐ 1800-1859: ☐ 1860-1910: ☐ 1910-1945: ✓

Bibliography and further notes on Reverse

Surveyed by: Date:

BUILDING 2	
FRAME#	Pres. Funct.: Same ? ☐
Original Function	Residence: ☐ Outbuilding: ☐ Public: ☐ Commercial: ☐ Barn: ☐ Industrial: ☐ Structural: ☐ Religious: ☐
Condition/size	Deteriorated: ☐ Abandoned: ☐ Lrg: ☐ Mid: ☐ Sm: ☐
Building TYPE	or: Stories, 1: ☐ 1-½: ☐ 2: ☐ 2+: ☐
Structure	Frame: ☐ Masonry: ☐ Pole: ☐ Log: ☐ Other:
Siding material	Clpbd: ☐ Weathrbd: ☐ Vert: ☐ Wd. Shngl: ☐ Brick: ☐ Stone: ☐ Block: ☐ Metal: ☐ Asbestos: ☐ Vinyl: ☐ Tar Ppr: ☐
Foundation	Brick: ☐ Stone: ☐ Block: ☐ Poured or Stucco: ☐ Tile: ☐
Roof	Gable: ☐ Hipped: ☐ Flat: ☐ Mansard: ☐ Other:
Roof Material	Asphalt Shngl: ☐ Metal: ☐ Wood Shngl: ☐ Other:
Integrity	Good: ☐ Fair: ☐ Alt: ☐ Vy Alt: ☐ Add., Major: ☐ Minor: ☐
Period	1700-1799: ☐ 1800-1859: ☐ 1860-1910: ☐ 1910-1945: ☐
BUILDING 3	or: Note:
BUILDING 4	or: Note:

ILLINOIS RURAL SURVEY

County: McHenry | Site #: 4277 | Town:

¼: SW | Sec: 29 | TWP: 44N | Range: 9E

Street: 801 Paul | Street View: ✓

Industrial/Commercial Complex w/3 or more Bldgs.: ☐

FARMSTEAD ☐

House: ✓ 2 Houses: ☐ 1 Major Barn: ☐ 2 Mjr Barns: ☐ 3 Mjr Barns: ☐ Corn Cribs, 1: ☐, 2: ☐, 3+: ☐

Garage: ✓ Mach. Shed: ☐ Granary: ☐ Smokehouse: ☐ Summer Kitchen: ☐ Silo: ☐ Windmill: ☐

Grain Bins: ☐ Pump House: ☐ Hog House: ☐ Chicken Coop: ☐ Outhouse: ☐ Mobile Home: ☐

Sheds, 1-2: ☐ 3+: ☐ Metal Bldgs: ☐ Comments:



FRAME# 20 | Pres. Funct.: Cottage | Same ? ☐

Residence: ☐ Outbuilding: ☐ Public: ☐ Commercial: ☐ Barn: ☐ Industrial: ☐ Structural: ☐ Religious: ☐

Deteriorated: ☐ Abandoned: ☐ Lrg: ☐ Mid: ☐ Sml: ☐

1 0 6 or: 112 | Stories, 1: ✓ 1-½: ☐ 2: ☐ 2+: ☐

Frame: ✓ Masonry: ☐ Pole: ☐ Log: ☐ Other:

Clpbd: ✓ Weathrbd: ☐ Vert: ☐ Wd. Shngl: ☐ Brick: ☐
Stone: ☐ Block: ☐ Metal: ☐ Asbestos: ☐ Vinyl: ☐ Tar Ppr: ☐

Brick: ☐ Stone: ☐ Block: ☐ Poured or Stucco: ✓ Tile: ☐

Gable: ✓ Hipped: ☐ Flat: ☐ Mansard: ☐ Other:

Asphalt Shngl: ✓ Metal: ☐ Wood Shngl: ☐ Other:

Good: ☐ Fair: ✓ Alt: ☐ Vy Alt: ☐ Add., Major: ✓ Minor: ☐

1700-1799: ☐ 1800-1859: ☐ 1860-1910: ☐ 1910-1945: ✓

Bibliography and further notes on Reverse

Surveyed by: Date:

BUILDING 2	
FRAME#	Pres. Funct.: Same ? ☐
Original Function	Residence: ☐ Outbuilding: ☐ Public: ☐ Commercial: ☐ Barn: ☐ Industrial: ☐ Structural: ☐ Religious: ☐
Condition/size	Deteriorated: ☐ Abandoned: ☐ Lrg: ☐ Mid: ☐ Sm: ☐
Building TYPE	or: Stories, 1: ☐ 1-½: ☐ 2: ☐ 2+: ☐
Structure	Frame: ☐ Masonry: ☐ Pole: ☐ Log: ☐ Other:
Siding material	Clpbd: ☐ Weathrbd: ☐ Vert: ☐ Wd. Shngl: ☐ Brick: ☐ Stone: ☐ Block: ☐ Metal: ☐ Asbestos: ☐ Vinyl: ☐ Tar Ppr: ☐
Foundation	Brick: ☐ Stone: ☐ Block: ☐ Poured or Stucco: ☐ Tile: ☐
Roof	Gable: ☐ Hipped: ☐ Flat: ☐ Mansard: ☐ Other:
Roof Material	Asphalt Shngl: ☐ Metal: ☐ Wood Shngl: ☐ Other:
Integrity	Good: ☐ Fair: ☐ Alt: ☐ Vy Alt: ☐ Add., Major: ☐ Minor: ☐
Period	1700-1799: ☐ 1800-1859: ☐ 1860-1910: ☐ 1910-1945: ☐
BUILDING 3	or: Note:
BUILDING 4	or: Note:

ILLINOIS RURAL SURVEY

County: McHenry | Site #: 4278 | Town:
¼: SW | Sec: 29 | TWP: 44N | Range: 9E
Street: 713 Paul | Street View: X

Industrial/Commercial Complex w/3 or more Bldgs.: ☐

FARMSTEAD ☐
House: X 2 Houses: ☐ 1 Major Barn: ☐ 2 Mjr Barns: ☐ 3 Mjr Barns: ☐ Corn Cribs, 1: ☐, 2: ☐, 3+: ☐
Garage: X Mach. Shed: ☐ Grainery: ☐ Smokehouse: ☐ Summer Kitchen: ☐ Silo: ☐ Windmill: ☐
Grain Bins: ☐ Pump House: ☐ Hog Houses: ☐ Chicken Coop: ☐ Outhouse: ☐ Mobile Homes: ☐
Sheds, 1-3: ☐ 3+: ☐ Metal Bldgs: ☐ Comments:



FRAME# 21 | Pres. Funct.: Cottage | Same ? X

Residence: X Outbuilding: ☐ Public: ☐ Commercial: ☐ Barn: ☐ Industrial: ☐ Structural: ☐ Religious: ☐
Deteriorated: ☐ Abandoned: ☐ Lrg: ☐ Mdl: X Sml: ☐
1 1 1 1 or: | Stories: ½: ☐ 1: X 1-½: ☐ 2: ☐ 2+: ☐
Frame: ☐ Masonry: ☐ Pole: ☐ Log: ☐ Other:
Clpbd: ☐ Weatherbd: ☐ Vert: ☐ Wd. Shngl: ☐ Brick: X
Stone: ☐ Block: ☐ Metal: ☐ Asbestos: ☐ Vinyl: ☐ Tar Ppr: ☐
Brick: ☐ Stone: ☐ Block: ☐ Poured or Stucco: X Tile: ☐
Gable: X Hipped: ☐ Flat: ☐ Mansard: ☐ Other:
Asphalt Shngl: X Metal: ☐ Wood Shngl: ☐ Other:
Good: X Fair: ☐ Alt: ☐ Vy Alt: ☐ Add., Major: ☐ Minor: X
1700-1799: ☐ 1800-1859: ☐ 1860-1910: ☐ 1910-1945: X

Bibliography and further notes on Reverse

Surveyed by: Date:

#1 BUILDING 2#	FRAME# Pres. Funct.: Same ? ☐
Original Function	Residence: ☐ Outbuilding: ☐ Public: ☐ Commercial: ☐ Barn: ☐ Industrial: ☐ Structural: ☐ Religious: ☐
Condition/use/size	Deteriorated: ☐ Abandoned: ☐ Lrg: ☐ Mdl: ☐ Sml: ☐
Building TYPE	or: Stories: ½: ☐ 1: ☐ 1-½: ☐ 2: ☐ 2+: ☐
Structure	Frame: ☐ Masonry: ☐ Pole: ☐ Log: ☐ Other:
Siding material	Clpbd: ☐ Weatherbd: ☐ Vert: ☐ Wd. Shngl: ☐ Brick: ☐ Stone: ☐ Block: ☐ Metal: ☐ Asbestos: ☐ Vinyl: ☐ Tar Ppr: ☐
Foundation	Brick: ☐ Stone: ☐ Block: ☐ Poured or Stucco: ☐ Tile: ☐
Roof	Gable: ☐ Hipped: ☐ Flat: ☐ Mansard: ☐ Other:
Roof Material	Asphalt Shngl: ☐ Metal: ☐ Wood Shngl: ☐ Other:
Integrity	Good: ☐ Fair: ☐ Alt: ☐ Vy Alt: ☐ Add., Major: ☐ Minor: ☐
Period	1700-1799: ☐ 1800-1859: ☐ 1860-1910: ☐ 1910-1945: ☐
BUILDING 3	or: Note:
BUILDING 4	or: Note:

S. 422-8488

ILLINOIS RURAL SURVEY

County: McHenry | Site #: 4279 | Town:
¼: SW | Sec: 29 | TWP: 44N | Range: 9E
Street: 711 Paul | Street View: X

Industrial/Commercial Complex w/3 or more Bldgs.: ☐

FARMSTEAD ☐
House: X 2 Houses: ☐ 1 Major Barn: ☐ 2 Mjr Barns: ☐ 3 Mjr Barns: ☐ Corn Cribs, 1: ☐, 2: ☐, 3+: ☐
Garage: X Mach. Shed: ☐ Grainery: ☐ Smokehouse: ☐ Summer Kitchen: ☐ Silo: ☐ Windmill: ☐
Grain Bins: ☐ Pump House: ☐ Hog Houses: ☐ Chicken Coop: ☐ Outhouse: ☐ Mobile Homes: ☐
Sheds, 1-3: ☐ 3+: ☐ Metal Bldgs: ☐ Comments:

FRAME# 22 | Pres. Funct.: Cottage | Same ? X

Residence: X Outbuilding: ☐ Public: ☐ Commercial: ☐ Barn: ☐ Industrial: ☐ Structural: ☐ Religious: ☐
Deteriorated: ☐ Abandoned: ☐ Lrg: ☐ Mdl: X Sml: ☐
1 1 1 1 or: | Stories: ½: ☐ 1: X 1-½: ☐ 2: ☐ 2+: ☐
Frame: X Masonry: ☐ Pole: ☐ Log: ☐ Other:
Clpbd: ☐ Weatherbd: ☐ Vert: ☐ Wd. Shngl: ☐ Brick: ☐
Stone: ☐ Block: ☐ Metal: ☐ Asbestos: X Vinyl: ☐ Tar Ppr: ☐
Brick: ☐ Stone: ☐ Block: ☐ Poured or Stucco: ☐ Tile: ☐
Gable: X Hipped: ☐ Flat: ☐ Mansard: ☐ Other:
Asphalt Shngl: X Metal: ☐ Wood Shngl: ☐ Other:
Good: ☐ Fair: X Alt: ☐ Vy Alt: ☐ Add., Major: ☐ Minor: X Dormer
1700-1799: ☐ 1800-1859: ☐ 1860-1910: ☐ 1910-1945: X

Bibliography and further notes on Reverse

Surveyed by: Date:

#1 BUILDING 2#	FRAME# Pres. Funct.: Same ? ☐
Original Function	Residence: ☐ Outbuilding: ☐ Public: ☐ Commercial: ☐ Barn: ☐ Industrial: ☐ Structural: ☐ Religious: ☐
Condition/use/size	Deteriorated: ☐ Abandoned: ☐ Lrg: ☐ Mdl: ☐ Sml: ☐
Building TYPE	or: Stories: ½: ☐ 1: ☐ 1-½: ☐ 2: ☐ 2+: ☐
Structure	Frame: ☐ Masonry: ☐ Pole: ☐ Log: ☐ Other:
Siding material	Clpbd: ☐ Weatherbd: ☐ Vert: ☐ Wd. Shngl: ☐ Brick: ☐ Stone: ☐ Block: ☐ Metal: ☐ Asbestos: ☐ Vinyl: ☐ Tar Ppr: ☐
Foundation	Brick: ☐ Stone: ☐ Block: ☐ Poured or Stucco: ☐ Tile: ☐
Roof	Gable: ☐ Hipped: ☐ Flat: ☐ Mansard: ☐ Other:
Roof Material	Asphalt Shngl: ☐ Metal: ☐ Wood Shngl: ☐ Other:
Integrity	Good: ☐ Fair: ☐ Alt: ☐ Vy Alt: ☐ Add., Major: ☐ Minor: ☐
Period	1700-1799: ☐ 1800-1859: ☐ 1860-1910: ☐ 1910-1945: ☐
BUILDING 3	or: Note:
BUILDING 4	or: Note:

S. 422-8488

ILLINOIS RURAL SURVEY

County: McHenry | Site #: 4280 | Town:
Qtr: SW | Sec: 29 | TWP: 41N | Range: 9E
Street: Paul | Street View: ☒

Industrial/Commercial Complex w/3 or more Bldgs.: ☐

FARMSTEAD ☐

House: ☒ 2 Houses: ☐ 1 Major Barn: ☐ 2 Mjr Barns: ☐ 3 Mjr Barns: ☐ Corn Cribs, 1: ☐, 2: ☐, 3+: ☐
Garage: ☐ Mach. Shed: ☐ Granary: ☐ Smokehouse: ☐ Summer Kitchen: ☐ Silo: ☐ Windmill: ☐
Grain Bins: ☐ Pump House: ☐ Hog House: ☐ Chicken Coop: ☐ Outhouse: ☐ Mobile Homes: ☐
Sheds, 1-3: ☐ 3+: ☐ Metal Bldgs: ☐ Comments:

FRAME# 23 | Pres. Funct.: Cottage | Same ? ☒

Residence: ☒ Outbuilding: ☐ Public: ☐ Commercial: ☐ Barn: ☐ Industrial: ☐ Structural: ☐ Religious: ☐
Deteriorated: ☒ Abandoned: ☒ Lrg: ☐ Mid: ☒ Sml: ☐
1101 or: | Stories: 1: ☒ 1-½: ☐ 2: ☐ 2+: ☐
Frame: ☒ Masonry: ☐ Pole: ☐ Log: ☐ Other:
Clpbd: ☐ Weatherbd: ☒ Vert: ☐ Wd. Shngl: ☐ Brick: ☐
Stone: ☐ Block: ☐ Metal: ☐ Asbestos: ☐ Vinyl: ☐ Tar Ppr: ☐
Brick: ☐ Stone: ☐ Block: ☐ Poured or Stucco: ☐ Tile: ☐ Block stilts
Gable: ☒ Hipped: ☐ Flat: ☐ Mansard: ☐ Other:
Asphalt Shngl: ☒ Metal: ☐ Wood Shngl: ☐ Other:
Good: ☐ Fair: ☐ Alt: ☐ Vy Alt'd: ☐ Add., Major: ☐ Minor: ☒
1700-1799: ☐ 1800-1859: ☐ 1860-1910: ☐ 1910-1945: ☒

Bibliography and further notes on Reverse

Surveyed by: Date:

BUILDING 2	
FRAME#	Pres. Funct.: Same ? ☐
Original Function	Residence: ☐ Outbuilding: ☐ Public: ☐ Commercial: ☐ Barn: ☐ Industrial: ☐ Structural: ☐ Religious: ☐
Condition/Use/Size	Deteriorated: ☐ Abandoned: ☐ Lrg: ☐ Mid: ☐ Sm: ☐
Building TYPE	or: Stories: 1: ☐ 1-½: ☐ 2: ☐ 2+: ☐
Structure	Frame: ☐ Masonry: ☐ Pole: ☐ Log: ☐ Other:
Siding material	Clpbd: ☐ Weatherbd: ☐ Vert: ☐ Wd. Shngl: ☐ Brick: ☐ Stone: ☐ Block: ☐ Metal: ☐ Asbestos: ☐ Vinyl: ☐ Tar Ppr: ☐
Foundation	Brick: ☐ Stone: ☐ Block: ☐ Poured or Stucco: ☐ Tile: ☐
Roof	Gable: ☐ Hipped: ☐ Flat: ☐ Mansard: ☐ Other:
Roof Material	Asphalt Shngl: ☐ Metal: ☐ Wood Shngl: ☐ Other:
Integrity	Good: ☐ Fair: ☐ Alt: ☐ Vy Alt'd: ☐ Add., Major: ☐ Minor: ☐
Period	1700-1799: ☐ 1800-1859: ☐ 1860-1910: ☐ 1910-1945: ☐
BUILDING 3	or: Note:
BUILDING 4	or: Note:

IL 422-0485

ILLINOIS RURAL SURVEY

County: McHenry | Site #: 4281 | Town:
Qtr: SW | Sec: 29 | TWP: 41N | Range: 9E
Street: 704 Peter | Street View: ☒

Industrial/Commercial Complex w/3 or more Bldgs.: ☐

FARMSTEAD ☐

House: ☒ 2 Houses: ☐ 1 Major Barn: ☐ 2 Mjr Barns: ☐ 3 Mjr Barns: ☐ Corn Cribs, 1: ☐, 2: ☐, 3+: ☐
Garage: ☒ Mach. Shed: ☐ Granary: ☐ Smokehouse: ☐ Summer Kitchen: ☐ Silo: ☐ Windmill: ☐
Grain Bins: ☐ Pump House: ☐ Hog House: ☐ Chicken Coop: ☐ Outhouse: ☐ Mobile Homes: ☐
Sheds, 1-3: ☐ 3+: ☐ Metal Bldgs: ☐ Comments:

FRAME# 24 | Pres. Funct.: Cottage | Same ? ☒

Residence: ☒ Outbuilding: ☐ Public: ☐ Commercial: ☐ Barn: ☐ Industrial: ☐ Structural: ☐ Religious: ☐
Deteriorated: ☐ Abandoned: ☐ Lrg: ☐ Mid: ☒ Sml: ☐
1101 or: | Stories: 1: ☒ 1-½: ☐ 2: ☐ 2+: ☐
Frame: ☒ Masonry: ☐ Pole: ☐ Log: ☐ Other:
Clpbd: ☐ Weatherbd: ☐ Vert: ☐ Wd. Shngl: ☐ Brick: ☐
Stone: ☐ Block: ☐ Metal: ☐ Asbestos: ☐ Vinyl: ☐ Tar Ppr: ☐ ~~Fieldstone~~ Flagstone
Brick: ☐ Stone: ☐ Block: ☐ Poured or Stucco: ☒ Tile: ☐
Gable: ☐ Hipped: ☒ Flat: ☐ Mansard: ☐ Other:
Asphalt Shngl: ☒ Metal: ☐ Wood Shngl: ☐ Other:
Good: ☐ Fair: ☒ Alt: ☐ Vy Alt'd: ☐ Add., Major: ☐ Minor: ☐
1700-1799: ☐ 1800-1859: ☐ 1860-1910: ☐ 1910-1945: ☒

Bibliography and further notes on Reverse

Surveyed by: Date:

BUILDING 2	
FRAME#	Pres. Funct.: Same ? ☐
Original Function	Residence: ☐ Outbuilding: ☐ Public: ☐ Commercial: ☐ Barn: ☐ Industrial: ☐ Structural: ☐ Religious: ☐
Condition/Use/Size	Deteriorated: ☐ Abandoned: ☐ Lrg: ☐ Mid: ☐ Sm: ☐
Building TYPE	or: Stories: 1: ☐ 1-½: ☐ 2: ☐ 2+: ☐
Structure	Frame: ☐ Masonry: ☐ Pole: ☐ Log: ☐ Other:
Siding material	Clpbd: ☐ Weatherbd: ☐ Vert: ☐ Wd. Shngl: ☐ Brick: ☐ Stone: ☐ Block: ☐ Metal: ☐ Asbestos: ☐ Vinyl: ☐ Tar Ppr: ☐
Foundation	Brick: ☐ Stone: ☐ Block: ☐ Poured or Stucco: ☐ Tile: ☐
Roof	Gable: ☐ Hipped: ☐ Flat: ☐ Mansard: ☐ Other:
Roof Material	Asphalt Shngl: ☐ Metal: ☐ Wood Shngl: ☐ Other:
Integrity	Good: ☐ Fair: ☐ Alt: ☐ Vy Alt'd: ☐ Add., Major: ☐ Minor: ☐
Period	1700-1799: ☐ 1800-1859: ☐ 1860-1910: ☐ 1910-1945: ☐
BUILDING 3	or: Note:
BUILDING 4	or: Note:

IL 422-0485

ILLINOIS RURAL SURVEY

County: McHenry | Site #: 4282 | Town:

Qtr: SW | Sec: 29 | TWP: 44N | Range: 9E

Street: 705 Pistor | Street View: ☑

Industrial/Commercial Complex w/3 or more Bldgs.: ☐

FARMSTEAD ☐

House: ☑ 2 Houses: ☐ 1 Major Barn: ☐ 2 Mjr Barns: ☐ 3 Mjr Barns: ☐ Corn Cribs, 1: ☐, 2: ☐, 3+: ☐

Garage: ☑ Mach. Shed: ☐ Granary: ☐ Smokehouse: ☐ Summer Kitchen: ☐ Silo: ☐ Windmill: ☐

Grain Bins: ☐ Pump House: ☐ Hog Houses: ☐ Chicken Coop: ☐ Outhouse: ☐ Mobile Homes: ☐

Sheds, 1-3: ☐ 3+: ☐ Metal Bldgs: ☐ Comments:



FRAME# 25	Pres. Funct.: Cottage	Same ? ☑	#1 BUILDING 2#	FRAME#	Pres. Funct.:	Same ? ☐
Residence: ☑ Outbuilding: ☐ Public: ☐ Commercial: ☐ Barn: ☐ Industrial: ☐ Structural: ☐ Religious: ☐			Original Function	Residence: ☐ Outbuilding: ☐ Public: ☐ Commercial: ☐ Barn: ☐ Industrial: ☐ Structural: ☐ Religious: ☐		
Deteriorated: ☐ Abandoned: ☐ Lrg: ☐ Mid: ☐ Sml: ☑			Condition/use/size	Deteriorated: ☐ Abandoned: ☐ Lrg: ☐ Mid: ☐ Sm: ☐		
1 1 0 1 0 or:	Stories: 1: ☑ 1-½: ☐ 2: ☐ 2+: ☐		Building TYPE	or:	Stories: 1: ☐ 1-½: ☐ 2: ☐ 2+: ☐	
Frame: ☑ Masonry: ☐ Pole: ☐ Log: ☐ Other:			Structure	Frame: ☐ Masonry: ☐ Pole: ☐ Log: ☐ Other:		
Clpbd: ☑ Weathrbd: ☐ Vert: ☐ Wd. Shngl: ☐ Brick: ☐ Stone: ☐ Block: ☐ Metal: ☐ Asbestos: ☐ Vinyl: ☐ Tar Ppr: ☐			Siding material	Clpbd: ☐ Weathrbd: ☐ Vert: ☐ Wd. Shngl: ☐ Brick: ☐ Stone: ☐ Block: ☐ Metal: ☐ Asbestos: ☐ Vinyl: ☐ Tar Ppr: ☐		
Brick: ☐ Stone: ☐ Block: ☐ Poured or Stucco: ☑ Tile: ☐			Foundation	Brick: ☐ Stone: ☐ Block: ☐ Poured or Stucco: ☐ Tile: ☐		
Gable: ☑ Hipped: ☐ Flat: ☐ Mansard: ☐ Other:			Roof	Gable: ☐ Hipped: ☐ Flat: ☐ Mansard: ☐ Other:		
Asphalt Shngl: ☑ Metal: ☐ Wood Shngl: ☐ Other:			Roof Material	Asphalt Shngl: ☐ Metal: ☐ Wood Shngl: ☐ Other:		
Good: ☐ Fair: ☑ Altr: ☐ Vy Altd: ☐ Add., Major: ☐ Minor: ☐			Integrity	Good: ☐ Fair: ☐ Altr: ☐ Vy Altd: ☐ Add., Major: ☐ Minor: ☐		
1700-1799: ☐ 1800-1859: ☐ 1860-1910: ☐ 1910-1945: ☑			Period	1700-1799: ☐ 1800-1859: ☐ 1860-1910: ☐ 1910-1945: ☐		
Bibliography and further notes on Reverse			BUILDING 3	or:	Note:	
Surveyed by:	Date:		BUILDING 4	or:	Note:	

IL 422-0466

ILLINOIS RURAL SURVEY

County: McHenry | Site #: 4283 | Town:

Qtr: SW | Sec: 29 | TWP: 44N | Range: 9E

Street: 707 Pistor | Street View: ☑

Industrial/Commercial Complex w/3 or more Bldgs.: ☐

FARMSTEAD ☐

House: ☐ 2 Houses: ☐ 1 Major Barn: ☐ 2 Mjr Barns: ☐ 3 Mjr Barns: ☐ Corn Cribs, 1: ☐, 2: ☐, 3+: ☐

Garage: ☐ Mach. Shed: ☐ Granary: ☐ Smokehouse: ☐ Summer Kitchen: ☐ Silo: ☐ Windmill: ☐

Grain Bins: ☐ Pump House: ☐ Hog Houses: ☐ Chicken Coop: ☐ Outhouse: ☐ Mobile Homes: ☐

Sheds, 1-3: ☐ 3+: ☐ Metal Bldgs: ☐ Comments:

FRAME# 26	Pres. Funct.: Cottage	Same ? ☑	#1 BUILDING 2#	FRAME#	Pres. Funct.:	Same ? ☐
Residence: ☑ Outbuilding: ☐ Public: ☐ Commercial: ☐ Barn: ☐ Industrial: ☐ Structural: ☐ Religious: ☐			Original Function	Residence: ☐ Outbuilding: ☐ Public: ☐ Commercial: ☐ Barn: ☐ Industrial: ☐ Structural: ☐ Religious: ☐		
Deteriorated: ☐ Abandoned: ☐ Lrg: ☐ Mid: ☑ Sml: ☐			Condition/use/size	Deteriorated: ☐ Abandoned: ☐ Lrg: ☐ Mid: ☐ Sm: ☐		
1 1 0 0 or:	Stories: 1: ☑ 1-½: ☐ 2: ☐ 2+: ☐		Building TYPE	or:	Stories: 1: ☐ 1-½: ☐ 2: ☐ 2+: ☐	
Frame: ☑ Masonry: ☐ Pole: ☐ Log: ☐ Other:			Structure	Frame: ☐ Masonry: ☐ Pole: ☐ Log: ☐ Other:		
Clpbd: ☐ Weathrbd: ☐ Vert: ☐ Wd. Shngl: ☐ Brick: ☐ Stone: ☐ Block: ☐ Metal: ☑ Asbestos: ☐ Vinyl: ☐ Tar Ppr: ☐			Siding material	Clpbd: ☐ Weathrbd: ☐ Vert: ☐ Wd. Shngl: ☐ Brick: ☐ Stone: ☐ Block: ☐ Metal: ☐ Asbestos: ☐ Vinyl: ☐ Tar Ppr: ☐		
Brick: ☐ Stone: ☐ Block: ☐ Poured or Stucco: ☑ Tile: ☐			Foundation	Brick: ☐ Stone: ☐ Block: ☐ Poured or Stucco: ☐ Tile: ☐		
Gable: ☑ Hipped: ☐ Flat: ☐ Mansard: ☐ Other:			Roof	Gable: ☐ Hipped: ☐ Flat: ☐ Mansard: ☐ Other:		
Asphalt Shngl: ☑ Metal: ☐ Wood Shngl: ☐ Other:			Roof Material	Asphalt Shngl: ☐ Metal: ☐ Wood Shngl: ☐ Other:		
Good: ☐ Fair: ☐ Altr: ☐ Vy Altd: ☐ Add., Major: ☐ Minor: ☑			Integrity	Good: ☐ Fair: ☐ Altr: ☐ Vy Altd: ☐ Add., Major: ☐ Minor: ☐		
1700-1799: ☐ 1800-1859: ☐ 1860-1910: ☐ 1910-1945: ☑			Period	1700-1799: ☐ 1800-1859: ☐ 1860-1910: ☐ 1910-1945: ☐		
Bibliography and further notes on Reverse			BUILDING 3	or:	Note:	
Surveyed by:	Date:		BUILDING 4	or:	Note:	

IL 422-0466

ILLINOIS RURAL SURVEY

County: McHenry | Site #: 4284 | Town:
Qtr: SW | Sec: 29 | TWP: 44N | Range: 8E
Street: 706 Peter | Street View: ☒
Industrial/Commercial Complex w/3 or more Bldgs.: ☐

FARMSTEAD ☐
House: ☒ 2 Houses: ☐ 1 Major Barn: ☐ 2 Mjr Barns: ☐ 3 Mjr Barns: ☐ Corn Crib, 1: ☐, 2: ☐, 3+: ☐
Garage: ☐ Mach. Shed: ☐ Grainery: ☐ Smokehouse: ☐ Summer Kitchen: ☐ Silo: ☐ Windmill: ☐
Grain Bins: ☐ Pump House: ☐ Hog Houses: ☐ Chicken Coop: ☐ Outhouse: ☐ Mobile Homes: ☐
Sheds, 1-3: ☐ 3+: ☐ Metal Bldgs: ☐ Comments:



FRAME# 27	Pres. Funct.: Cottage	Same ? ☒	
Residence: ☒ Outbuilding: ☐ Public: ☐ Commercial: ☐ Barn: ☐ Industrial: ☐ Structural: ☐ Religious: ☐			
Deteriorated: ☐ Abandoned: ☐ Lrg: ☐ Md: ☐ Sml: ☒			
1 1 0 6 or:	Stories: 1: ☒ 1-½: ☐ 2: ☐ 2+: ☐		
Frame: ☒ Masonry: ☐ Pole: ☐ Log: ☐ Other:			
Clpbd: ☐ Weathrbd: ☐ Vert: ☐ Wd. Shngl: ☒ Brick: ☐ Stone: ☐ Block: ☐ Metal: ☐ Asbestos: ☐ Vinyl: ☐ Tar Ppr: ☐	Fake Redwood stone		
Brick: ☐ Stone: ☐ Block: ☐ Poured or Stucco: ☐ Tile: ☐			
Gable: ☒ Hipped: ☐ Flat: ☐ Mansard: ☐ Other:			
Asphalt Shngl: ☒ Metal: ☐ Wood Shngl: ☐ Other:			
Good: ☐ Fair: ☐ Alt: ☐ Vy Alt'd: ☒ Add., Major: ☐ Minor: ☐			
1700-1799: ☐ 1800-1859: ☐ 1860-1910: ☐ 1910-1945: ☒			

Bibliography and further notes on Reverse

Surveyed by: _____ Date: _____

#1 BUILDING 2	FRAME#	Pres. Funct.:	Same ? ☐
Original Function	Residence: ☐ Outbuilding: ☐ Public: ☐ Commercial: ☐ Barn: ☐ Industrial: ☐ Structural: ☐ Religious: ☐		
Condition/Use/Size	Deteriorated: ☐ Abandoned: ☐ Lrg: ☐ Md: ☐ Sml: ☐		
Building TYPE	or:	Stories: 1: ☐ 1-½: ☐ 2: ☐ 2+: ☐	
Structure	Frame: ☐ Masonry: ☐ Pole: ☐ Log: ☐ Other:		
Siding material	Clpbd: ☐ Weathrbd: ☐ Vert: ☐ Wd. Shngl: ☐ Brick: ☐ Stone: ☐ Block: ☐ Metal: ☐ Asbestos: ☐ Vinyl: ☐ Tar Ppr: ☐		
Foundation	Brick: ☐ Stone: ☐ Block: ☐ Poured or Stucco: ☐ Tile: ☐		
Roof	Gable: ☐ Hipped: ☐ Flat: ☐ Mansard: ☐ Other:		
Roof Material	Asphalt Shngl: ☐ Metal: ☐ Wood Shngl: ☐ Other:		
Integrity	Good: ☐ Fair: ☐ Alt: ☐ Vy Alt'd: ☐ Add., Major: ☐ Minor: ☐		
Period	1700-1799: ☐ 1800-1859: ☐ 1860-1910: ☐ 1910-1945: ☐		
BUILDING 3	or:	Note:	
BUILDING 4	or:	Note:	

IL 422-0488

ILLINOIS RURAL SURVEY

County: McHenry | Site #: 4285 | Town:
Qtr: SW | Sec: 29 | TWP: 44N | Range: 8E
Street: 708 Peter | Street View: ☒
Industrial/Commercial Complex w/3 or more Bldgs.: ☐

FARMSTEAD ☐
House: ☐ 2 Houses: ☐ 1 Major Barn: ☐ 2 Mjr Barns: ☐ 3 Mjr Barns: ☐ Corn Crib, 1: ☐, 2: ☐, 3+: ☐
Garage: ☐ Mach. Shed: ☐ Grainery: ☐ Smokehouse: ☐ Summer Kitchen: ☐ Silo: ☐ Windmill: ☐
Grain Bins: ☐ Pump House: ☐ Hog Houses: ☐ Chicken Coop: ☐ Outhouse: ☐ Mobile Homes: ☐
Sheds, 1-3: ☐ 3+: ☐ Metal Bldgs: ☐ Comments:

FRAME# 28	Pres. Funct.: Cottage	Same ? ☒	
Residence: ☒ Outbuilding: ☐ Public: ☐ Commercial: ☐ Barn: ☐ Industrial: ☐ Structural: ☐ Religious: ☐			
Deteriorated: ☐ Abandoned: ☐ Lrg: ☐ Md: ☐ Sml: ☒			
1 1 0 6 or:	Stories: 1: ☒ 1-½: ☐ 2: ☐ 2+: ☐		
Frame: ☒ Masonry: ☐ Pole: ☐ Log: ☐ Other:			
Clpbd: ☐ Weathrbd: ☐ Vert: ☐ Wd. Shngl: ☐ Brick: ☐ Stone: ☐ Block: ☐ Metal: ☐ Asbestos: ☒ Vinyl: ☐ Tar Ppr: ☐			
Brick: ☐ Stone: ☐ Block: ☐ Poured or Stucco: ☐ Tile: ☐			
Gable: ☒ Hipped: ☐ Flat: ☐ Mansard: ☐ Other:			
Asphalt Shngl: ☒ Metal: ☐ Wood Shngl: ☐ Other:			
Good: ☐ Fair: ☒ Alt: ☐ Vy Alt'd: ☐ Add., Major: ☐ Minor: ☐			
1700-1799: ☐ 1800-1859: ☐ 1860-1910: ☐ 1910-1945: ☒			

Bibliography and further notes on Reverse

Surveyed by: _____ Date: _____

#1 BUILDING 2	FRAME#	Pres. Funct.:	Same ? ☐
Original Function	Residence: ☐ Outbuilding: ☐ Public: ☐ Commercial: ☐ Barn: ☐ Industrial: ☐ Structural: ☐ Religious: ☐		
Condition/Use/Size	Deteriorated: ☐ Abandoned: ☐ Lrg: ☐ Md: ☐ Sml: ☐		
Building TYPE	or:	Stories: 1: ☐ 1-½: ☐ 2: ☐ 2+: ☐	
Structure	Frame: ☐ Masonry: ☐ Pole: ☐ Log: ☐ Other:		
Siding material	Clpbd: ☐ Weathrbd: ☐ Vert: ☐ Wd. Shngl: ☐ Brick: ☐ Stone: ☐ Block: ☐ Metal: ☐ Asbestos: ☐ Vinyl: ☐ Tar Ppr: ☐		
Foundation	Brick: ☐ Stone: ☐ Block: ☐ Poured or Stucco: ☐ Tile: ☐		
Roof	Gable: ☐ Hipped: ☐ Flat: ☐ Mansard: ☐ Other:		
Roof Material	Asphalt Shngl: ☐ Metal: ☐ Wood Shngl: ☐ Other:		
Integrity	Good: ☐ Fair: ☐ Alt: ☐ Vy Alt'd: ☐ Add., Major: ☐ Minor: ☐		
Period	1700-1799: ☐ 1800-1859: ☐ 1860-1910: ☐ 1910-1945: ☐		
BUILDING 3	or:	Note:	
BUILDING 4	or:	Note:	

IL 422-0488

ILLINOIS RURAL SURVEY

County: McHenry | Site #: 4286 | Town:

¼: SW | Sec: 29 | TWP: 44N | Range: 9E

Street: 709 Peter | Street View: ✓

Industrial/Commercial Complex w/3 or more Bldgs.: ☐

FARMSTEAD ☐

House: ✓ 2 Houses: ☐ 1 Major Barn: ☐ 2 Mjr Barns: ☐ 3 Mjr Barns: ☐ Corn Cribs, 1: ☐, 2: ☐, 3+: ☐

Garage: ✓ Mach. Shed: ☐ Grainery: ☐ Smokehouse: ☐ Summer Kitchen: ☐ Silo: ☐ Windmill: ☐

Grain Bins: ☐ Pump House: ☐ Hog Houses: ☐ Chicken Coop: ☐ Outhouse: ☐ Mobile Homes: ☐

Sheds, 1-2: ☐ 3+: ☐ Metal Bldgs: ☐ Comments:



FRAME# 29	Pres. Funct.: Cottage	Same ? ✓	
Residence: ✓ Outbuilding: ☐ Public: ☐ Commercial: ☐ Barn: ☐ Industrial: ☐ Structural: ☐ Religious: ☐			
Deteriorated: ☐ Abandoned: ☐ Lrg: ☐ Md: ✓ Sml: ☐			
1100 or:	Stories, 1: ✓ 1-½: ☐ 2: ☐ 2+: ☐		
Frame: ✓ Masonry: ☐ Pole: ☐ Log: ☐ Other:			
Clpbd: ☐ Weathrbd: ☐ Vert: ✓ Wd. Shngl: ☐ Brick: ☐ Stone: ☐ Block: ☐ Metal: ☐ Asbestos: ☐ Vinyl: ☐ Tar Ppr: ☐			
Brick: ☐ Stone: ☐ Block: ✓ Poured or Stucco: ☐ Tile: ☐			
Gable: ✓ Hipped: ☐ Flat: ☐ Mansard: ☐ Other:			
Asphalt Shngl: ✓ Metal: ☐ Wood Shngl: ☐ Other:			
Good: ☐ Fair: ☐ Alt: ✓ Vy Alt: ☐ Add., Major: ✓ Minor: ☐			
1700-1799: ☐ 1800-1859: ☐ 1860-1910: ☐ 1910-1945: ✓			
Bibliography and further notes on Reverse			
Surveyed by: Date:			

#1 BUILDING 2	FRAME#	Pres. Funct.: Same ? ☐
Original Function	Residence: ☐ Outbuilding: ☐ Public: ☐ Commercial: ☐ Barn: ☐ Industrial: ☐ Structural: ☐ Religious: ☐	
Condition/size	Deteriorated: ☐ Abandoned: ☐ Lrg: ☐ Md: ☐ Sm: ☐	
Building TYPE	or:	Stories, 1: ☐ 1-½: ☐ 2: ☐ 2+: ☐
Structure	Frame: ☐ Masonry: ☐ Pole: ☐ Log: ☐ Other:	
Siding material	Clpbd: ☐ Weathrbd: ☐ Vert: ☐ Wd. Shngl: ☐ Brick: ☐ Stone: ☐ Block: ☐ Metal: ☐ Asbestos: ☐ Vinyl: ☐ Tar Ppr: ☐	
Foundation	Brick: ☐ Stone: ☐ Block: ☐ Poured or Stucco: ☐ Tile: ☐	
Roof	Gable: ☐ Hipped: ☐ Flat: ☐ Mansard: ☐ Other:	
Roof Material	Asphalt Shngl: ☐ Metal: ☐ Wood Shngl: ☐ Other:	
Integrity	Good: ☐ Fair: ☐ Alt: ☐ Vy Alt: ☐ Add., Major: ☐ Minor: ☐	
Period	1700-1799: ☐ 1800-1859: ☐ 1860-1910: ☐ 1910-1945: ☐	
BUILDING 3	or:	Note:
BUILDING 4	or:	Note:

6. 423-8485

ILLINOIS RURAL SURVEY

County: McHenry | Site #: 4287 | Town:

¼: SW | Sec: 29 | TWP: 44N | Range: 9E

Street: 711 Peter | Street View: ✓

Industrial/Commercial Complex w/3 or more Bldgs.: ☐

FARMSTEAD ☐

House: ✓ 2 Houses: ☐ 1 Major Barn: ☐ 2 Mjr Barns: ☐ 3 Mjr Barns: ☐ Corn Cribs, 1: ☐, 2: ☐, 3+: ☐

Garage: ✓ Mach. Shed: ☐ Grainery: ☐ Smokehouse: ☐ Summer Kitchen: ☐ Silo: ☐ Windmill: ☐

Grain Bins: ☐ Pump House: ☐ Hog Houses: ☐ Chicken Coop: ☐ Outhouse: ☐ Mobile Homes: ☐

Sheds, 1-2: ☐ 3+: ☐ Metal Bldgs: ☐ Comments:



FRAME# 30	Pres. Funct.: Cottage	Same ? ✓	
Residence: ✓ Outbuilding: ☐ Public: ☐ Commercial: ☐ Barn: ☐ Industrial: ☐ Structural: ☐ Religious: ☐			
Deteriorated: ☐ Abandoned: ☐ Lrg: ☐ Md: ☐ Sml: ✓			
or:	Stories, 1: ✓ 1-½: ☐ 2: ☐ 2+: ☐		
Frame: ✓ Masonry: ☐ Pole: ☐ Log: ☐ Other:			
Clpbd: ☐ Weathrbd: ☐ Vert: ☐ Wd. Shngl: ☐ Brick: ☐ Stone: ☐ Block: ☐ Metal: ☐ Asbestos: ✓ Vinyl: ☐ Tar Ppr: ☐			
Brick: ☐ Stone: ☐ Block: ☐ Poured or Stucco: ✓ Tile: ☐			
Gable: ✓ Hipped: ☐ Flat: ☐ Mansard: ☐ Other:			
Asphalt Shngl: ✓ Metal: ☐ Wood Shngl: ☐ Other:			
Good: ☐ Fair: ✓ Alt: ☐ Vy Alt: ☐ Add., Major: ☐ Minor: ☐			
1700-1799: ☐ 1800-1859: ☐ 1860-1910: ☐ 1910-1945: ✓			
Bibliography and further notes on Reverse			
Surveyed by: Date:			

#1 BUILDING 2	FRAME#	Pres. Funct.: Same ? ☐
Original Function	Residence: ☐ Outbuilding: ☐ Public: ☐ Commercial: ☐ Barn: ☐ Industrial: ☐ Structural: ☐ Religious: ☐	
Condition/size	Deteriorated: ☐ Abandoned: ☐ Lrg: ☐ Md: ☐ Sm: ☐	
Building TYPE	or:	Stories, 1: ☐ 1-½: ☐ 2: ☐ 2+: ☐
Structure	Frame: ☐ Masonry: ☐ Pole: ☐ Log: ☐ Other:	
Siding material	Clpbd: ☐ Weathrbd: ☐ Vert: ☐ Wd. Shngl: ☐ Brick: ☐ Stone: ☐ Block: ☐ Metal: ☐ Asbestos: ☐ Vinyl: ☐ Tar Ppr: ☐	
Foundation	Brick: ☐ Stone: ☐ Block: ☐ Poured or Stucco: ☐ Tile: ☐	
Roof	Gable: ☐ Hipped: ☐ Flat: ☐ Mansard: ☐ Other:	
Roof Material	Asphalt Shngl: ☐ Metal: ☐ Wood Shngl: ☐ Other:	
Integrity	Good: ☐ Fair: ☐ Alt: ☐ Vy Alt: ☐ Add., Major: ☐ Minor: ☐	
Period	1700-1799: ☐ 1800-1859: ☐ 1860-1910: ☐ 1910-1945: ☐	
BUILDING 3	or:	Note:
BUILDING 4	or:	Note:

6. 423-8485

ILLINOIS RURAL SURVEY

County: McHenry | Site #: 4288 | Town:

¼: SW | Sec: 29 | TWP: 44N | Range: 9E

Street: Peter | Street View: ✓

Industrial/Commercial Complex w/3 or more Bldgs.: ☐

FARMSTEAD ☐

House: ☐ 2 Houses: ☐ 1 Major Barn: ☐ 2 Mj Barns: ☐ 3 Mj Barns: ☐ Corn Cribs, 1: ☐, 2: ☐, 3+: ☐

Garage: ☐ Mach. Shed: ☐ Granary: ☐ Smokehouse: ☐ Summer Kitchen: ☐ Silo: ☐ Windmill: ☐

Grain Bins: ☐ Pump House: ☐ Hog Houses: ☐ Chicken Coop: ☐ Outhouse: ☐ Mobile Homes: ☐

Shade, 1-3: ☐ 3+: ☐ Metal Bldgs: ☐ Comments:



FRAME# 31 | Pres. Funct.: Cottage | Same ? ✓

	BUILDING 2	
	FRAME#	Pres. Funct.: Same ? ☐
Residence: ✓ Outbuilding: ☐ Public: ☐ Commercial: ☐ Barn: ☐ Industrial: ☐ Structural: ☐ Religious: ☐	Original Function	Residence: ☐ Outbuilding: ☐ Public: ☐ Commercial: ☐ Barn: ☐ Industrial: ☐ Structural: ☐ Religious: ☐
Deteriorated: ☐ Abandoned: ☐ Lrg: ☐ Md: ☐ Sm: ✓	Condition/Use/Size	Deteriorated: ☐ Abandoned: ☐ Lrg: ☐ Md: ☐ Sm: ☐
1 or: Stories: 1: ✓ 1-½: ☐ 2: ☐ 2+: ☐	Building TYPE	or: Stories: 1: ☐ 1-½: ☐ 2: ☐ 2+: ☐
Frame: ✓ Masonry: ☐ Pole: ☐ Log: ☐ Other:	Structure	Frame: ☐ Masonry: ☐ Pole: ☐ Log: ☐ Other:
Clpbd: ✓ Weathrbd: ☐ Vert: ☐ Wd. Shngl: ☐ Brick: ☐ Stone: ☐ Block: ☐ Metal: ☐ Asbestos: ☐ Vinyl: ☐ Tar Ppr: ☐	Siding material	Clpbd: ☐ Weathrbd: ☐ Vert: ☐ Wd. Shngl: ☐ Brick: ☐ Stone: ☐ Block: ☐ Metal: ☐ Asbestos: ☐ Vinyl: ☐ Tar Ppr: ☐
Brick: ☐ Stone: ☐ Block: ☐ Poured or Stucco: ☐ Tile: ☐	Foundation	Brick: ☐ Stone: ☐ Block: ☐ Poured or Stucco: ☐ Tile: ☐
Gable: ✓ Hipped: ☐ Flat: ☐ Mansard: ☐ Other:	Roof	Gable: ☐ Hipped: ☐ Flat: ☐ Mansard: ☐ Other:
Asphalt Shngl: ✓ Metal: ☐ Wood Shngl: ☐ Other:	Roof Material	Asphalt Shngl: ☐ Metal: ☐ Wood Shngl: ☐ Other:
Good: ☐ Fair: ✓ Attr: ☐ Vy Attd: ☐ Add., Major: ☐ Minor: ☐	Integrity	Good: ☐ Fair: ☐ Attr: ☐ Vy Attd: ☐ Add., Major: ☐ Minor: ☐
1700-1799: ☐ 1800-1859: ☐ 1860-1910: ☐ 1910-1945: ✓	Period	1700-1799: ☐ 1800-1859: ☐ 1860-1910: ☐ 1910-1945: ☐
Bibliography and further notes on Reverse	BUILDING 3	or: Note:
Surveyed by: Date:	BUILDING 4	or: Note:

1-6488

ILLINOIS RURAL SURVEY

County: McHenry | Site #: 4289 | Town:

¼: SW | Sec: 29 | TWP: 44N | Range: 9E

Street: 715 Peter | Street View: ✓

Industrial/Commercial Complex w/3 or more Bldgs.: ☐

FARMSTEAD ☐

House: ✓ 2 Houses: ☐ 1 Major Barn: ☐ 2 Mj Barns: ☐ 3 Mj Barns: ☐ Corn Cribs, 1: ☐, 2: ☐, 3+: ☐

Garage: ✓ Mach. Shed: ☐ Granary: ☐ Smokehouse: ☐ Summer Kitchen: ☐ Silo: ☐ Windmill: ☐

Grain Bins: ☐ Pump House: ☐ Hog Houses: ☐ Chicken Coop: ☐ Outhouse: ☐ Mobile Homes: ☐

Shade, 1-3: ☐ 3+: ☐ Metal Bldgs: ☐ Comments:

FRAME# 32 | Pres. Funct.: Cottage | Same ? ✓

	BUILDING 2	
	FRAME#	Pres. Funct.: Same ? ☐
Residence: ✓ Outbuilding: ☐ Public: ☐ Commercial: ☐ Barn: ☐ Industrial: ☐ Structural: ☐ Religious: ☐	Original Function	Residence: ☐ Outbuilding: ☐ Public: ☐ Commercial: ☐ Barn: ☐ Industrial: ☐ Structural: ☐ Religious: ☐
Deteriorated: ☐ Abandoned: ☐ Lrg: ☐ Md: ☐ Sm: ✓	Condition/Use/Size	Deteriorated: ☐ Abandoned: ☐ Lrg: ☐ Md: ☐ Sm: ☐
1 or: Stories: 1: ☐ 1-½: ☐ 2: ✓ 2+: ☐	Building TYPE	or: Stories: 1: ☐ 1-½: ☐ 2: ☐ 2+: ☐
Frame: ✓ Masonry: ☐ Pole: ☐ Log: ☐ Other:	Structure	Frame: ☐ Masonry: ☐ Pole: ☐ Log: ☐ Other:
Clpbd: ✓ Weathrbd: ☐ Vert: ☐ Wd. Shngl: ☐ Brick: ☐ Stone: ☐ Block: ☐ Metal: ☐ Asbestos: ☐ Vinyl: ☐ Tar Ppr: ☐	Siding material	Clpbd: ☐ Weathrbd: ☐ Vert: ☐ Wd. Shngl: ☐ Brick: ☐ Stone: ☐ Block: ☐ Metal: ☐ Asbestos: ☐ Vinyl: ☐ Tar Ppr: ☐
Brick: ☐ Stone: ☐ Block: ☐ Poured or Stucco: ☐ Tile: ☐	Foundation	Brick: ☐ Stone: ☐ Block: ☐ Poured or Stucco: ☐ Tile: ☐
Gable: ✓ Hipped: ☐ Flat: ☐ Mansard: ☐ Other:	Roof	Gable: ☐ Hipped: ☐ Flat: ☐ Mansard: ☐ Other:
Asphalt Shngl: ✓ Metal: ☐ Wood Shngl: ☐ Other:	Roof Material	Asphalt Shngl: ☐ Metal: ☐ Wood Shngl: ☐ Other:
Good: ☐ Fair: ☐ Attr: ✓ Vy Attd: ☐ Add., Major: ✓ Minor: ☐ 2nd story	Integrity	Good: ☐ Fair: ☐ Attr: ☐ Vy Attd: ☐ Add., Major: ☐ Minor: ☐
1700-1799: ☐ 1800-1859: ☐ 1860-1910: ☐ 1910-1945: ✓	Period	1700-1799: ☐ 1800-1859: ☐ 1860-1910: ☐ 1910-1945: ☐
Bibliography and further notes on Reverse	BUILDING 3	or: Note:
Surveyed by: Date:	BUILDING 4	or: Note:

1-6488

ILLINOIS RURAL SURVEY

County: McHenry | Site #: 4290 | Town:

¼: SW | Sec: 29 | TWP: 44N | Range: 9E

Street: 801 Peter | Street View: ☑

Industrial/Commercial Complex w/3 or more Bldgs.: ☐

FARMSTEAD ☐

House: ☒ 2 Houses: ☐ 1 Major Barn: ☐ 2 Mjr Barns: ☐ 3 Mjr Barns: ☐ Corn Cribs, 1: ☐, 2: ☐, 3+: ☐

Garage: ☐ Mach. Shed: ☐ Granary: ☐ Smokehouse: ☐ Summer Kitchen: ☐ Silo: ☐ Windmill: ☐

Grain Bins: ☐ Pump House: ☐ Hog Houses: ☐ Chicken Coop: ☐ Outhouse: ☐ Mobile Homes: ☐

Sheds, 1-2: ☐ 3+: ☐ Metal Bldgs: ☐ Comments:



PHOTO HERE

FRAME# 331	Pres. Funct.: Cottage	Same ? ☐	
Residence: ☐ Outbuilding: ☐ Public: ☐ Commercial: ☐ Barn: ☐ Industrial: ☐ Structural: ☐ Religious: ☐			
Deteriorated: ☐ Abandoned: ☐ Lrg: ☒ Md: ☐ Sml: ☐			
1/1/04 or:	Stories, 1: ☒ 1-½: ☐ 2: ☐ 2+: ☐		
Frame: ☒ Masonry: ☐ Pole: ☐ Log: ☐ Other:			
Clpbd: ☐ Weatherbd: ☐ Vert: ☐ Wd. Shngl: ☐ Brick: ☐ Stone: ☐ Block: ☐ Metal: ☐ Asbestos: ☒ Vinyl: ☐ Tar Ppr: ☐			
Brick: ☐ Stone: ☐ Block: ☐ Poured or Stucco: ☒ Tile: ☐			
Gable: ☒ Hipped: ☐ Flat: ☐ Mansard: ☐ Other:			
Asphalt Shngl: ☒ Metal: ☐ Wood Shngl: ☐ Other:			
Good: ☐ Fair: ☒ Alt: ☐ Vy Alt'd: ☐ Add., Major: ☐ Minor: ☐			
1700-1799: ☐ 1800-1859: ☐ 1860-1910: ☐ 1910-1945: ☒			

Bibliography and further notes on Reverse

Surveyed by: _____ Date: _____

#1 BUILDING 2	FRAME#	Pres. Funct.: Same ? ☐
Original Function	Residence: ☐ Outbuilding: ☐ Public: ☐ Commercial: ☐ Barn: ☐ Industrial: ☐ Structural: ☐ Religious: ☐	
Condition/use/size	Deteriorated: ☐ Abandoned: ☐ Lrg: ☐ Md: ☐ Sm: ☐	
Building TYPE	or:	Stories, 1: ☐ 1-½: ☐ 2: ☐ 2+: ☐
Structure	Frame: ☐ Masonry: ☐ Pole: ☐ Log: ☐ Other:	
Siding material	Clpbd: ☐ Weatherbd: ☐ Vert: ☐ Wd. Shngl: ☐ Brick: ☐ Stone: ☐ Block: ☐ Metal: ☐ Asbestos: ☐ Vinyl: ☐ Tar Ppr: ☐	
Foundation	Brick: ☐ Stone: ☐ Block: ☐ Poured or Stucco: ☐ Tile: ☐	
Roof	Gable: ☐ Hipped: ☐ Flat: ☐ Mansard: ☐ Other:	
Roof Material	Asphalt Shngl: ☐ Metal: ☐ Wood Shngl: ☐ Other:	
Integrity	Good: ☐ Fair: ☐ Alt: ☐ Vy Alt'd: ☐ Add., Major: ☐ Minor: ☐	
Period	1700-1799: ☐ 1800-1859: ☐ 1860-1910: ☐ 1910-1945: ☐	
BUILDING 3	or:	Note:
BUILDING 4	or:	Note:

6. 623-8486

ILLINOIS RURAL SURVEY

County: McHenry | Site #: 4291 | Town:

¼: SW | Sec: 29 | TWP: 44N | Range: 9E

Street: 803 Peter | Street View: ☒

Industrial/Commercial Complex w/3 or more Bldgs.: ☐

FARMSTEAD ☐

House: ☐ 2 Houses: ☐ 1 Major Barn: ☐ 2 Mjr Barns: ☐ 3 Mjr Barns: ☐ Corn Cribs, 1: ☐, 2: ☐, 3+: ☐

Garage: ☐ Mach. Shed: ☐ Granary: ☐ Smokehouse: ☐ Summer Kitchen: ☐ Silo: ☐ Windmill: ☐

Grain Bins: ☐ Pump House: ☐ Hog Houses: ☐ Chicken Coop: ☐ Outhouse: ☐ Mobile Homes: ☐

Sheds, 1-2: ☐ 3+: ☐ Metal Bldgs: ☐ Comments:

PHOTO HERE

FRAME# 34	Pres. Funct.: Cottage	Same ? ☒	
Residence: ☒ Outbuilding: ☐ Public: ☐ Commercial: ☐ Barn: ☐ Industrial: ☐ Structural: ☐ Religious: ☐			
Deteriorated: ☐ Abandoned: ☐ Lrg: ☒ Md: ☐ Sml: ☐			
1/1/04 or:	Stories, 1: ☒ 1-½: ☐ 2: ☐ 2+: ☐		
Frame: ☒ Masonry: ☐ Pole: ☐ Log: ☐ Other:			
Clpbd: ☐ Weatherbd: ☐ Vert: ☐ Wd. Shngl: ☐ Brick: ☐ Stone: ☐ Block: ☐ Metal: ☐ Asbestos: ☒ Vinyl: ☐ Tar Ppr: ☐			
Brick: ☐ Stone: ☐ Block: ☐ Poured or Stucco: ☒ Tile: ☐			
Gable: ☒ Hipped: ☐ Flat: ☐ Mansard: ☐ Other:			
Asphalt Shngl: ☒ Metal: ☐ Wood Shngl: ☐ Other:			
Good: ☐ Fair: ☒ Alt: ☐ Vy Alt'd: ☐ Add., Major: ☒ Minor: ☐ (garage)			
1700-1799: ☐ 1800-1859: ☐ 1860-1910: ☐ 1910-1945: ☒			

Bibliography and further notes on Reverse

Surveyed by: _____ Date: _____

#1 BUILDING 2	FRAME#	Pres. Funct.: Same ? ☐
Original Function	Residence: ☐ Outbuilding: ☐ Public: ☐ Commercial: ☐ Barn: ☐ Industrial: ☐ Structural: ☐ Religious: ☐	
Condition/use/size	Deteriorated: ☐ Abandoned: ☐ Lrg: ☐ Md: ☐ Sm: ☐	
Building TYPE	or:	Stories, 1: ☐ 1-½: ☐ 2: ☐ 2+: ☐
Structure	Frame: ☐ Masonry: ☐ Pole: ☐ Log: ☐ Other:	
Siding material	Clpbd: ☐ Weatherbd: ☐ Vert: ☐ Wd. Shngl: ☐ Brick: ☐ Stone: ☐ Block: ☐ Metal: ☐ Asbestos: ☐ Vinyl: ☐ Tar Ppr: ☐	
Foundation	Brick: ☐ Stone: ☐ Block: ☐ Poured or Stucco: ☐ Tile: ☐	
Roof	Gable: ☐ Hipped: ☐ Flat: ☐ Mansard: ☐ Other:	
Roof Material	Asphalt Shngl: ☐ Metal: ☐ Wood Shngl: ☐ Other:	
Integrity	Good: ☐ Fair: ☐ Alt: ☐ Vy Alt'd: ☐ Add., Major: ☐ Minor: ☐	
Period	1700-1799: ☐ 1800-1859: ☐ 1860-1910: ☐ 1910-1945: ☐	
BUILDING 3	or:	Note:
BUILDING 4	or:	Note:

623-8486

ILLINOIS RURAL SURVEY

County: McHenry | Site #: 4292 | Town:
Qtr: SW | Sec: 29 | TWP: 44N | Range: 9E
Street: 805 Peter | Street View: ☒
Industrial/Commercial Complex w/3 or more Bldgs.: ☐

FARMSTEAD ☐
House: ☒ 2 Houses: ☐ 1 Major Barn: ☐ 2 Mjr Barns: ☐ 3 Mjr Barns: ☐ Corn Cribs, 1: ☐, 2: ☐, 3+: ☐
Garage: ☐ Mach. Shed: ☐ Grainary: ☐ Smokehouse: ☐ Summer Kitchen: ☐ Silo: ☐ Windmill: ☐
Grain Bins: ☐ Pump House: ☐ Hog Houses: ☐ Chicken Coop: ☐ Outhouse: ☐ Mobile Homes: ☐
Sheds, 1-3: ☐ 3+: ☐ Metal Bldgs: ☐ Comments:



FRAME# 35 | Pres. Funct.: Cottage | Same ? ☒

Residence: ☒ Outbuilding: ☐ Public: ☐ Commercial: ☐ Barn: ☐ Industrial: ☐ Structural: ☐ Religious: ☐
Deteriorated: ☐ Abandoned: ☐ Lrg ☐ Mid ☐ Sml ☒
1 1/2 1/0 or: | Stories: 1: ☒ 1-½: ☐ 2: ☐ 2+: ☐
Frame: ☒ Masonry: ☐ Pole: ☐ Log: ☐ Other:
Clpbd: ☐ Weatherbd: ☐ Vert: ☐ Wd. Shngl: ☐ Brick: ☐
Stone: ☐ Block: ☐ Metal: ☒ Asbestos: ☐ Vinyl: ☐ Tar Ppr: ☐
Brick: ☐ Stone: ☐ Block: ☐ Poured or Stucco: ☐ Tile: ☐
Gable: ☐ Hipped: ☒ Flat: ☐ Mansard: ☐ Other:
Asphalt Shngl: ☒ Metal: ☐ Wood Shngl: ☐ Other:
Good: ☐ Fair: ☐ Alt: ☒ Vy Alt: ☐ Add., Major: ☒ Minor: ☐
1700-1799: ☐ 1800-1859: ☐ 1860-1910: ☐ 1910-1945: ☒

Bibliography and further notes on Reverse

Surveyed by: _____ Date: _____

BUILDING 2	FRAME#	Pres. Funct.:	Same ? ☐
Original Function	Residence: ☐ Outbuilding: ☐ Public: ☐ Commercial: ☐ Barn: ☐ Industrial: ☐ Structural: ☐ Religious: ☐		
Condition/Use/Size	Deteriorated: ☐ Abandoned: ☐ Lrg ☐ Mid ☐ Sm ☐		
Building TYPE	or:	Stories: 1: ☐ 1-½: ☐ 2: ☐ 2+: ☐	
Structure	Frame: ☐ Masonry: ☐ Pole: ☐ Log: ☐ Other:		
Siding material	Clpbd: ☐ Weatherbd: ☐ Vert: ☐ Wd. Shngl: ☐ Brick: ☐ Stone: ☐ Block: ☐ Metal: ☐ Asbestos: ☐ Vinyl: ☐ Tar Ppr: ☐		
Foundation	Brick: ☐ Stone: ☐ Block: ☐ Poured or Stucco: ☐ Tile: ☐		
Roof	Gable: ☐ Hipped: ☐ Flat: ☐ Mansard: ☐ Other:		
Roof Material	Asphalt Shngl: ☐ Metal: ☐ Wood Shngl: ☐ Other:		
Integrity	Good: ☐ Fair: ☐ Alt: ☐ Vy Alt: ☐ Add., Major: ☐ Minor: ☐		
Period	1700-1799: ☐ 1800-1859: ☐ 1860-1910: ☐ 1910-1945: ☐		
BUILDING 3	or:	Note:	
BUILDING 4	or:	Note:	

IL 423-0468

ILLINOIS RURAL SURVEY

County: McHenry | Site #: 4293 | Town:
Qtr: SW | Sec: 29 | TWP: 44N | Range: 9E
Street: Peter | Street View: ☒
Industrial/Commercial Complex w/3 or more Bldgs.: ☐

FARMSTEAD ☐
House: ☐ 2 Houses: ☐ 1 Major Barn: ☐ 2 Mjr Barns: ☐ 3 Mjr Barns: ☐ Corn Cribs, 1: ☐, 2: ☐, 3+: ☐
Garage: ☒ Mach. Shed: ☐ Grainary: ☐ Smokehouse: ☐ Summer Kitchen: ☐ Silo: ☐ Windmill: ☐
Grain Bins: ☐ Pump House: ☐ Hog Houses: ☐ Chicken Coop: ☐ Outhouse: ☐ Mobile Homes: ☐
Sheds, 1-3: ☐ 3+: ☐ Metal Bldgs: ☐ Comments:



FRAME# 36 | Pres. Funct.: Cottage | Same ? ☒

Residence: ☒ Outbuilding: ☐ Public: ☐ Commercial: ☐ Barn: ☐ Industrial: ☐ Structural: ☐ Religious: ☐
Deteriorated: ☐ Abandoned: ☐ Lrg ☐ Mid ☐ Sml ☒
1 1/1 1 or: | Stories: 1: ☒ 1-½: ☐ 2: ☐ 2+: ☐
Frame: ☒ Masonry: ☐ Pole: ☐ Log: ☐ Other:
Clpbd: ☐ Weatherbd: ☐ Vert: ☐ Wd. Shngl: ☐ Brick: ☐
Stone: ☐ Block: ☐ Metal: ☐ Asbestos: ☒ Vinyl: ☐ Tar Ppr: ☐
Brick: ☐ Stone: ☐ Block: ☒ Poured or Stucco: ☐ Tile: ☐
Gable: ☒ Hipped: ☐ Flat: ☐ Mansard: ☐ Other:
Asphalt Shngl: ☒ Metal: ☐ Wood Shngl: ☐ Other:
Good: ☒ Fair: ☐ Alt: ☐ Vy Alt: ☐ Add., Major: ☐ Minor: ☐
1700-1799: ☐ 1800-1859: ☐ 1860-1910: ☐ 1910-1945: ☒

Bibliography and further notes on Reverse

Surveyed by: _____ Date: _____

BUILDING 2	FRAME#	Pres. Funct.:	Same ? ☐
Original Function	Residence: ☐ Outbuilding: ☐ Public: ☐ Commercial: ☐ Barn: ☐ Industrial: ☐ Structural: ☐ Religious: ☐		
Condition/Use/Size	Deteriorated: ☐ Abandoned: ☐ Lrg ☐ Mid ☐ Sm ☐		
Building TYPE	or:	Stories: 1: ☐ 1-½: ☐ 2: ☐ 2+: ☐	
Structure	Frame: ☐ Masonry: ☐ Pole: ☐ Log: ☐ Other:		
Siding material	Clpbd: ☐ Weatherbd: ☐ Vert: ☐ Wd. Shngl: ☐ Brick: ☐ Stone: ☐ Block: ☐ Metal: ☐ Asbestos: ☐ Vinyl: ☐ Tar Ppr: ☐		
Foundation	Brick: ☐ Stone: ☐ Block: ☐ Poured or Stucco: ☐ Tile: ☐		
Roof	Gable: ☐ Hipped: ☐ Flat: ☐ Mansard: ☐ Other:		
Roof Material	Asphalt Shngl: ☐ Metal: ☐ Wood Shngl: ☐ Other:		
Integrity	Good: ☐ Fair: ☐ Alt: ☐ Vy Alt: ☐ Add., Major: ☐ Minor: ☐		
Period	1700-1799: ☐ 1800-1859: ☐ 1860-1910: ☐ 1910-1945: ☐		
BUILDING 3	or:	Note:	
BUILDING 4	or:	Note:	

IL 423-0468

ILLINOIS RURAL SURVEY

County: Mackenzie | Site #: 4294 | Town:

¼: SW | Sec: 29 | TWP: 44N | Range: 9E

Street: 902 Peter | Street View: ☑

Industrial/Commercial Complex w/3 or more Bldgs.: ☐

FARMSTEAD ☐

House: ☑ 2 Houses: ☐ 1 Major Barn: ☐ 2 Mjr Barns: ☐ 3 Mjr Barns: ☐ Corn Cribs, 1: ☐, 2: ☐, 3+: ☐

Garage: ☑ Mech. Shed: ☐ Granary: ☐ Smokehouse: ☐ Summer Kitchen: ☐ Silo: ☐ Windmill: ☐

Grain Bins: ☐ Pump House: ☐ Hog Houses: ☐ Chicken Coop: ☐ Outhouse: ☐ Mobile Homes: ☐

Sheds, 1-3: ☐ 3+: ☐ Metal Bldgs: ☐ Comments:

FRAME# 1	Pres. Funct.: Cottage	Same ? ☑	w/ BUILDING 2 w/	FRAME#	Pres. Funct.:	Same ? ☐
Residence: ☑	Outbuilding: ☐ Public: ☐ Commercial: ☐ Barn: ☐ Industrial: ☐ Structural: ☐ Religious: ☐		Original Function	Residence: ☐	Outbuilding: ☐ Public: ☐ Commercial: ☐ Barn: ☐ Industrial: ☐ Structural: ☐ Religious: ☐	
Deteriorated: ☐	Abandoned: ☐ Lrg: ☑ Md: ☐ Sml: ☐		Condition/Integrity	Deteriorated: ☐	Abandoned: ☐ Lrg: ☐ Md: ☐ Sm: ☐	
1 1 1 2	or: Stories: 1: ☐ 1-½: ☐ 2: ☐ 2+: ☐		Building TYPE		or: Stories: 1: ☐ 1-½: ☐ 2: ☐ 2+: ☐	
Frame: ☑	Masonry: ☐ Pole: ☐ Log: ☐ Other:		Structure	Frame: ☐	Masonry: ☐ Pole: ☐ Log: ☐ Other:	
Clpbd: ☐ Weatherbd: ☑ Vert: ☐ Wd. Shngl: ☐ Brick: ☐ Stone: ☐ Block: ☐ Metal: ☐ Asbestos: ☐ Vinyl: ☐ Tar Ppr: ☐			Siding material	Clpbd: ☐ Weatherbd: ☐ Vert: ☐ Wd. Shngl: ☐ Brick: ☐ Stone: ☐ Block: ☐ Metal: ☐ Asbestos: ☐ Vinyl: ☐ Tar Ppr: ☐		
Brick: ☐ Stone: ☐ Block: ☑ Poured or Stucco: ☐ Tile: ☐			Foundation	Brick: ☐ Stone: ☐ Block: ☐ Poured or Stucco: ☐ Tile: ☐		
Gable: ☑ Hipped: ☐ Flat: ☐ Mansard: ☐ Other:			Roof	Gable: ☐ Hipped: ☐ Flat: ☐ Mansard: ☐ Other:		
Asphalt Shngl: ☑ Metal: ☐ Wood Shngl: ☐ Other:			Roof Material	Asphalt Shngl: ☐ Metal: ☐ Wood Shngl: ☐ Other:		
Good: ☐ Fair: ☑ Alt: ☐ Vy Alt: ☐ Add., Major: ☐ Minor: ☐			Integrity	Good: ☐ Fair: ☐ Alt: ☐ Vy Alt: ☐ Add., Major: ☐ Minor: ☐		
1700-1799: ☐ 1800-1859: ☐ 1860-1910: ☐ 1910-1945: ☑			Period	1700-1799: ☐ 1800-1859: ☐ 1860-1910: ☐ 1910-1945: ☐		
Bibliography and further notes on Reverse			BUILDING 3	or: Note:		
Surveyed by: Date:			BUILDING 4	or: Note:		

IL 422-0485

ILLINOIS RURAL SURVEY

County: Mackenzie | Site #: 4295 | Town:

¼: SW | Sec: 29 | TWP: 44N | Range: 9E

Street: 903 Peter | Street View: ☑

Industrial/Commercial Complex w/3 or more Bldgs.: ☐

FARMSTEAD ☐

House: ☑ 2 Houses: ☐ 1 Major Barn: ☐ 2 Mjr Barns: ☐ 3 Mjr Barns: ☐ Corn Cribs, 1: ☐, 2: ☐, 3+: ☐

Garage: ☐ Mech. Shed: ☐ Granary: ☐ Smokehouse: ☐ Summer Kitchen: ☐ Silo: ☐ Windmill: ☐

Grain Bins: ☐ Pump House: ☐ Hog Houses: ☐ Chicken Coop: ☐ Outhouse: ☐ Mobile Homes: ☐

Sheds, 1-3: ☐ 3+: ☐ Metal Bldgs: ☐ Comments:

FRAME# 2	Pres. Funct.: Cottage	Same ? ☑	w/ BUILDING 2 w/	FRAME#	Pres. Funct.:	Same ? ☐
Residence: ☑	Outbuilding: ☐ Public: ☐ Commercial: ☐ Barn: ☐ Industrial: ☐ Structural: ☐ Religious: ☐		Original Function	Residence: ☐	Outbuilding: ☐ Public: ☐ Commercial: ☐ Barn: ☐ Industrial: ☐ Structural: ☐ Religious: ☐	
Deteriorated: ☐	Abandoned: ☐ Lrg: ☐ Md: ☑ Sml: ☐		Condition/Integrity	Deteriorated: ☐	Abandoned: ☐ Lrg: ☐ Md: ☐ Sm: ☐	
1 1 1 1 1	or: Stories: 1: ☑ 1-½: ☐ 2: ☐ 2+: ☐		Building TYPE		or: Stories: 1: ☐ 1-½: ☐ 2: ☐ 2+: ☐	
Frame: ☑	Masonry: ☐ Pole: ☐ Log: ☐ Other:		Structure	Frame: ☐	Masonry: ☐ Pole: ☐ Log: ☐ Other:	
Clpbd: ☐ Weatherbd: ☐ Vert: ☐ Wd. Shngl: ☐ Brick: ☐ Stone: ☐ Block: ☐ Metal: ☑ Asbestos: ☐ Vinyl: ☐ Tar Ppr: ☐			Siding material	Clpbd: ☐ Weatherbd: ☐ Vert: ☐ Wd. Shngl: ☐ Brick: ☐ Stone: ☐ Block: ☐ Metal: ☐ Asbestos: ☐ Vinyl: ☐ Tar Ppr: ☐		
Brick: ☐ Stone: ☐ Block: ☐ Poured or Stucco: ☐ Tile: ☐			Foundation	Brick: ☐ Stone: ☐ Block: ☐ Poured or Stucco: ☐ Tile: ☐		
Gable: ☑ Hipped: ☐ Flat: ☐ Mansard: ☐ Other:			Roof	Gable: ☐ Hipped: ☐ Flat: ☐ Mansard: ☐ Other:		
Asphalt Shngl: ☑ Metal: ☐ Wood Shngl: ☐ Other:			Roof Material	Asphalt Shngl: ☐ Metal: ☐ Wood Shngl: ☐ Other:		
Good: ☐ Fair: ☐ Alt: ☐ Vy Alt: ☑ Add., Major: ☑ Minor: ☐			Integrity	Good: ☐ Fair: ☐ Alt: ☐ Vy Alt: ☐ Add., Major: ☐ Minor: ☐		
1700-1799: ☐ 1800-1859: ☐ 1860-1910: ☐ 1910-1945: ☑			Period	1700-1799: ☐ 1800-1859: ☐ 1860-1910: ☐ 1910-1945: ☐		
Bibliography and further notes on Reverse			BUILDING 3	or: Note		
Surveyed by: Date:			BUILDING 4	or: Note:		

IL 422-0485

ILLINOIS RURAL SURVEY

County: McHenry | Site #: 4296 | Town:
¼: SW | Sec: 29 | TWP: 44N | Range: 9E
Street: 4712 Giant Oak | Street View: ✓
Industrial/Commercial Complex w/3 or more Bldgs.: ☐

FARMSTEAD ☐
House: ✓ 2 Houses: ☐ 1 Major Barn: ☐ 2 Mjr Barns: ☐ 3 Mjr Barns: ☐ Corn Cribs, 1: ☐, 2: ☐, 3+: ☐
Garage: ☐ Mach. Shed: ☐ Grainery: ☐ Smokehouse: ☐ Summer Kitchen: ☐ Silo: ☐ Windmill: ☐
Grain Bins: ☐ Pump House: ☐ Hog Houses: ☐ Chicken Coop: ☐ Outhouse: ☐ Mobile Homes: ☐
Sheds, 1-3: ☐ 3+: ☐ Metal Bldgs: ☐ Comments:



PHOTO IS HERE

FRAME# 3	Pres. Funct.: Cottage — Same ? ✓	w1 BUILDING 2 w	FRAME# — Pres. Funct.: — Same ? ☐
Residence: ✓ Outbuilding: ☐ Public: ☐ Commercial: ☐ Barn: ☐ Industrial: ☐ Structural: ☐ Religious: ☐		Original Function	Residence: ☐ Outbuilding: ☐ Public: ☐ Commercial: ☐ Barn: ☐ Industrial: ☐ Structural: ☐ Religious: ☐
Deteriorated: ☐ Abandoned: ☐ Lrg ☐ Md ✓ Sml ☐		Condition/Use/size	Deteriorated: ☐ Abandoned: ☐ Lrg ☐ Md ☐ Sm ☐
1 1 1 0 or:	Stories: ✓ 1: ✓ 1-½: ☐ 2: ☐ 2+: ☐	Building TYPE	or: — Stories: 1: ☐ 1-½: ☐ 2: ☐ 2+: ☐
Frame: ✓ Masonry: ☐ Pole: ☐ Log: ☐ Other:		Structure	Frame: ☐ Masonry: ☐ Pole: ☐ Log: ☐ Other:
Clpbd: ☐ Weatherbd: ☐ Vert: ☐ Wd. Shngl: ☐ Brick: ☐ Stone: ☐ Block: ☐ Metal: ✓ Asbestos: ☐ Vinyl: ☐ Tar Ppr: ☐		Siding material	Clpbd: ☐ Weatherbd: ☐ Vert: ☐ Wd. Shngl: ☐ Brick: ☐ Stone: ☐ Block: ☐ Metal: ☐ Asbestos: ☐ Vinyl: ☐ Tar Ppr: ☐
Brick: ☐ Stone: ☐ Block: ✓ Poured or Stucco: ☐ Tile: ☐		Foundation	Brick: ☐ Stone: ☐ Block: ☐ Poured or Stucco: ☐ Tile: ☐
Gable: ☐ Hipped: ✓ Flat: ☐ Mansard: ☐ Other:		Roof	Gable: ☐ Hipped: ☐ Flat: ☐ Mansard: ☐ Other:
Asphalt Shngl: ✓ Metal: ☐ Wood Shngl: ☐ Other:		Roof Material	Asphalt Shngl: ☐ Metal: ☐ Wood Shngl: ☐ Other:
Good: ☐ Fair: ✓ Alt: ☐ Vy Alt: ☐ Add., Major: ☐ Minor: ☐		Integrity	Good: ☐ Fair: ☐ Alt: ☐ Vy Alt: ☐ Add., Major: ☐ Minor: ☐
1700-1799: ☐ 1800-1859: ☐ 1860-1910: ☐ 1910-1945: ✓		Period	1700-1799: ☐ 1800-1859: ☐ 1860-1910: ☐ 1910-1945: ☐
Bibliography and further notes on Reverse		BUILDING 3	or: — Note:
Surveyed by: — Date:		BUILDING 4	or: — Note:

IL 422-0485

ILLINOIS RURAL SURVEY

County: McHenry | Site #: 4297 | Town:
¼: SW | Sec: 29 | TWP: 44N | Range: 9E
Street: Porten @ Wildwood | Street View: ✓
Industrial/Commercial Complex w/3 or more Bldgs.: ☐ OVER THE HILL TAVERN

FARMSTEAD ☐
House: ☐ 2 Houses: ☐ 1 Major Barn: ☐ 2 Mjr Barns: ☐ 3 Mjr Barns: ☐ Corn Cribs, 1: ☐, 2: ☐, 3+: ☐
Garage: ☐ Mach. Shed: ☐ Grainery: ☐ Smokehouse: ☐ Summer Kitchen: ☐ Silo: ☐ Windmill: ☐
Grain Bins: ☐ Pump House: ☐ Hog Houses: ☐ Chicken Coop: ☐ Outhouse: ☐ Mobile Homes: ☐
Sheds, 1-3: ☐ 3+: ☐ Metal Bldgs: ☐ Comments:



FRAME# 4	Pres. Funct.: Tavern — Same ? ✓	w1 BUILDING 2 w	FRAME# — Pres. Funct.: — Same ? ☐
Residence: ☐ Outbuilding: ☐ Public: ☐ Commercial: ☐ Barn: ☐ Industrial: ☐ Structural: ☐ Religious: ☐		Original Function	Residence: ☐ Outbuilding: ☐ Public: ☐ Commercial: ☐ Barn: ☐ Industrial: ☐ Structural: ☐ Religious: ☐
Deteriorated: ☐ Abandoned: ☐ Lrg ☐ Md ☐ Sml ✓		Condition/Use/size	Deteriorated: ☐ Abandoned: ☐ Lrg ☐ Md ☐ Sm ☐
5 0 3 or:	Stories: 1: ✓ 1-½: ☐ 2: ☐ 2+: ☐	Building TYPE	or: — Stories: 1: ☐ 1-½: ☐ 2: ☐ 2+: ☐
Frame: ✓ Masonry: ☐ Pole: ☐ Log: ☐ Other:		Structure	Frame: ☐ Masonry: ☐ Pole: ☐ Log: ☐ Other:
Clpbd: ✓ Weatherbd: ☐ Vert: ☐ Wd. Shngl: ☐ Brick: ☐ Stone: ☐ Block: ☐ Metal: ☐ Asbestos: ☐ Vinyl: ☐ Tar Ppr: ☐		Siding material	Clpbd: ☐ Weatherbd: ☐ Vert: ☐ Wd. Shngl: ☐ Brick: ☐ Stone: ☐ Block: ☐ Metal: ☐ Asbestos: ☐ Vinyl: ☐ Tar Ppr: ☐
Brick: ☐ Stone: ☐ Block: ☐ Poured or Stucco: ✓ Tile: ☐		Foundation	Brick: ☐ Stone: ☐ Block: ☐ Poured or Stucco: ☐ Tile: ☐
Gable: ✓ Hipped: ☐ Flat: ☐ Mansard: ☐ Other:		Roof	Gable: ☐ Hipped: ☐ Flat: ☐ Mansard: ☐ Other:
Asphalt Shngl: ✓ Metal: ☐ Wood Shngl: ☐ Other:		Roof Material	Asphalt Shngl: ☐ Metal: ☐ Wood Shngl: ☐ Other:
Good: ☐ Fair: ✓ Alt: ☐ Vy Alt: ☐ Add., Major: ☐ Minor: ☐		Integrity	Good: ☐ Fair: ☐ Alt: ☐ Vy Alt: ☐ Add., Major: ☐ Minor: ☐
1700-1799: ☐ 1800-1859: ☐ 1860-1910: ☐ 1910-1945: ✓		Period	1700-1799: ☐ 1800-1859: ☐ 1860-1910: ☐ 1910-1945: ☐
Bibliography and further notes on Reverse		BUILDING 3	or: — Note:
Surveyed by: — Date:		BUILDING 4	or: — Note:

IL 422-0485

ILLINOIS RURAL SURVEY

County: McHenry | Site #: 4298 | Town:

¼: SW | Sec: 29 | TWP: 44N | Range: 9E

Street: 817 Portens | Street View: ✓

Industrial/Commercial Complex w/3 or more Bldgs.: ☐



FARMSTEAD ☐

House: ✓ 2 Houses: ☐ 1 Major Barn: ☐ 2 Mjr Barns: ☐ 3 Mjr Barns: ☐ Corn Cribs, 1: ☐, 2: ☐, 3+: ☐

Garage: ☐ Mech. Shed: ☐ Grainery: ☐ Smokehouse: ☐ Summer Kitchen: ☐ Silo: ☐ Windmill: ☐

Grain Bins: ☐ Pump House: ☐ Hog Houses: ☐ Chicken Coop: ☐ Outhouses: ☐ Mobile Homes: ☐

Sheds, 1-3: ☐ 3+: ☐ Metal Bldgs: ☐ Comments:

FRAME# 5	Pres. Funct.: Cottage	Same ? ✓	BUILDING 2	FRAME#	Pres. Funct.:	Same ? ☐
Residence: ✓ Outbuilding: ☐ Public: ☐ Commercial: ☐ Barn: ☐ Industrial: ☐ Structural: ☐ Religious: ☐			Original Function	Residence: ☐ Outbuilding: ☐ Public: ☐ Commercial: ☐ Barn: ☐ Industrial: ☐ Structural: ☐ Religious: ☐		
Deteriorated: ☐ Abandoned: ☐ Lrg: ✓ Mid: ☐ Sml: ☐			Condition/Use/Size	Deteriorated: ☐ Abandoned: ☐ Lrg: ☐ Mid: ☐ Sml: ☐		
1 1 1 0 or:	Stories: 1: ✓ 1-½: ☐ 2: ☐ 2+: ☐		Building TYPE	or:	Stories: 1: ☐ 1-½: ☐ 2: ☐ 2+: ☐	
Frame: ✓ Masonry: ☐ Pole: ☐ Log: ☐ Other:			Structure	Frame: ☐ Masonry: ☐ Pole: ☐ Log: ☐ Other:		
Clpbd: ☐ Weatherbd: ☐ Vert: ☐ Wd. Shngl: ☐ Brick: ☐ Stone: ☐ Block: ☐ Metal: ☐ Asbestos: ☐ Vinyl: ☐ Tar Ppr: ☐	Flagstone		Siding material	Clpbd: ☐ Weatherbd: ☐ Vert: ☐ Wd. Shngl: ☐ Brick: ☐ Stone: ☐ Block: ☐ Metal: ☐ Asbestos: ☐ Vinyl: ☐ Tar Ppr: ☐		
Brick: ☐ Stone: ☐ Block: ☐ Poured or Stucco: ☐ Tile: ☐			Foundation	Brick: ☐ Stone: ☐ Block: ☐ Poured or Stucco: ☐ Tile: ☐		
Gable: ☐ Hipped: ✓ Flat: ☐ Mansard: ☐ Other:			Roof	Gable: ☐ Hipped: ☐ Flat: ☐ Mansard: ☐ Other:		
Asphalt Shngl: ✓ Metal: ☐ Wood Shngl: ☐ Other:			Roof Material	Asphalt Shngl: ☐ Metal: ☐ Wood Shngl: ☐ Other:		
Good: ☐ Fair: ✓ Alt: ☐ Vy Alt'd: ☐ Add., Major: ☐ Minor: ✓			Integrity	Good: ☐ Fair: ☐ Alt: ☐ Vy Alt'd: ☐ Add., Major: ☐ Minor: ☐		
1700-1799: ☐ 1800-1859: ☐ 1860-1910: ☐ 1910-1945: ✓			Period	1700-1799: ☐ 1800-1859: ☐ 1860-1910: ☐ 1910-1945: ☐		
Bibliography and further notes on Reverse			BUILDING 3	or:	Note:	
Surveyed by:	Date:		BUILDING 4	or:	Note:	

IL 422-0485

ILLINOIS RURAL SURVEY

County: McHenry | Site #: 4299 | Town:

¼: SW | Sec: 29 | TWP: 44N | Range: 9E

Street: Portens @ Wildwood | Street View: ✓

Industrial/Commercial Complex w/3 or more Bldgs.: ☐

FARMSTEAD ☐

House: ✓ 2 Houses: ☐ 1 Major Barn: ☐ 2 Mjr Barns: ☐ 3 Mjr Barns: ☐ Corn Cribs, 1: ☐, 2: ☐, 3+: ☐

Garage: ☐ Mech. Shed: ☐ Grainery: ☐ Smokehouse: ☐ Summer Kitchen: ☐ Silo: ☐ Windmill: ☐

Grain Bins: ☐ Pump House: ☐ Hog Houses: ☐ Chicken Coop: ☐ Outhouses: ☐ Mobile Homes: ☐

Sheds, 1-3: ☐ 3+: ☐ Metal Bldgs: ☐ Comments:

FRAME# 6	Pres. Funct.: Rec	Same ? ✓	BUILDING 2	FRAME#	Pres. Funct.:	Same ? ☐
Residence: ✓ Outbuilding: ☐ Public: ☐ Commercial: ☐ Barn: ☐ Industrial: ☐ Structural: ☐ Religious: ☐			Original Function	Residence: ☐ Outbuilding: ☐ Public: ☐ Commercial: ☐ Barn: ☐ Industrial: ☐ Structural: ☐ Religious: ☐		
Deteriorated: ☐ Abandoned: ☐ Lrg: ☐ Mid: ✓ Sml: ☐			Condition/Use/Size	Deteriorated: ☐ Abandoned: ☐ Lrg: ☐ Mid: ☐ Sml: ☐		
1 1 1 1 or:	Stories: 1: ✓ 1-½: ☐ 2: ☐ 2+: ☐		Building TYPE	or:	Stories: 1: ☐ 1-½: ☐ 2: ☐ 2+: ☐	
Frame: ☐ Masonry: ☐ Pole: ☐ Log: ☐ Other:			Structure	Frame: ☐ Masonry: ☐ Pole: ☐ Log: ☐ Other:		
Clpbd: ☐ Weatherbd: ☐ Vert: ☐ Wd. Shngl: ☐ Brick: ☐ Stone: ☐ Block: ☐ Metal: ☐ Asbestos: ✓ Vinyl: ☐ Tar Ppr: ☐	Fake Stone		Siding material	Clpbd: ☐ Weatherbd: ☐ Vert: ☐ Wd. Shngl: ☐ Brick: ☐ Stone: ☐ Block: ☐ Metal: ☐ Asbestos: ☐ Vinyl: ☐ Tar Ppr: ☐		
Brick: ☐ Stone: ☐ Block: ✓ Poured or Stucco: ☐ Tile: ☐			Foundation	Brick: ☐ Stone: ☐ Block: ☐ Poured or Stucco: ☐ Tile: ☐		
Gable: ✓ Hipped: ☐ Flat: ☐ Mansard: ☐ Other:			Roof	Gable: ☐ Hipped: ☐ Flat: ☐ Mansard: ☐ Other:		
Asphalt Shngl: ✓ Metal: ☐ Wood Shngl: ☐ Other:			Roof Material	Asphalt Shngl: ☐ Metal: ☐ Wood Shngl: ☐ Other:		
Good: ☐ Fair: ☐ Alt: ✓ Vy Alt'd: ☐ Add., Major: ☐ Minor: ✓			Integrity	Good: ☐ Fair: ☐ Alt: ☐ Vy Alt'd: ☐ Add., Major: ☐ Minor: ☐		
1700-1799: ☐ 1800-1859: ☐ 1860-1910: ☐ 1910-1945: ✓			Period	1700-1799: ☐ 1800-1859: ☐ 1860-1910: ☐ 1910-1945: ☐		
Bibliography and further notes on Reverse			BUILDING 3	or:	Note:	
Surveyed by:	Date:		BUILDING 4	or:	Note:	

IL 422-0485

ILLINOIS RURAL SURVEY

County: McHenry | Site #: 4300 | Town:

¼: SW | Sec: 29 | TWP: 44N | Range: 9E

Street: Wildwood | Street View: ✓

Industrial/Commercial Complex w/3 or more Bldgs.: ☐

FARMSTEAD ☐

House: ✓ 2 Houses: ☐ 1 Major Barn: ☐ 2 Mjr Barns: ☐ 3 Mjr Barns: ☐ Corn Cribs, 1: ☐, 2: ☐, 3+: ☐

Garage: ✓ Mech. Shed: ☐ Grainery: ☐ Smokehouse: ☐ Summer Kitchen: ☐ Silo: ☐ Windmill: ☐

Grain Bins: ☐ Pump house: ☐ Hog Houses: ☐ Chicken Coop: ☐ Outhouse: ☐ Mobile Homes: ☐

Sheds, 1-3: ☐ 3+: ☐ Metal Bldgs: ☐ Comments:

PHOTO HERE

FRAME# 7	Pres. Funct.: Cottage	Same ? ✓	BUILDING 2	FRAME#	Pres. Funct.:	Same ? ☐
Residence: ✓ Outbuilding: ☐ Public: ☐ Commercial: ☐ Barn: ☐ Industrial: ☐ Structural: ☐ Religious: ☐			Original Function	Residence: ☐ Outbuilding: ☐ Public: ☐ Commercial: ☐ Barn: ☐ Industrial: ☐ Structural: ☐ Religious: ☐		
Deteriorated: ☐ Abandoned: ☐ Lrg: ☐ Md: ☐ Sml: ☐			Condition/use/size	Deteriorated: ☐ Abandoned: ☐ Lrg: ☐ Md: ☐ Sm: ☐		
1 0 5 or:	Stories: 1: ✓ 1-½: ☐ 2: ☐ 2+: ☐		Building TYPE	or:	Stories: 1: ☐ 1-½: ☐ 2: ☐ 2+: ☐	
Frame: ✓ Masonry: ☐ Pole: ☐ Log: ☐ Other:			Structure	Frame: ☐ Masonry: ☐ Pole: ☐ Log: ☐ Other:		
Clpbd: ☐ Weathrbd: ☐ Vert: ☐ Wd. Shngl: ☐ Brick: ☐ Stone: ☐ Block: ☐ Metal: ✓ Asbestos: ✓ Vinyl: ☐ Tar Ppr: ☐ Fake Stone			Siding material	Clpbd: ☐ Weathrbd: ☐ Vert: ☐ Wd. Shngl: ☐ Brick: ☐ Stone: ☐ Block: ☐ Metal: ☐ Asbestos: ☐ Vinyl: ☐ Tar Ppr: ☐		
Brick: ☐ Stone: ☐ Block: ✓ Poured or Stucco: ☐ Tile: ☐			Foundation	Brick: ☐ Stone: ☐ Block: ☐ Poured or Stucco: ☐ Tile: ☐		
Gable: ✓ Hipped: ☐ Flat: ☐ Mansard: ☐ Other:			Roof	Gable: ☐ Hipped: ☐ Flat: ☐ Mansard: ☐ Other:		
Asphalt Shngl: ✓ Metal: ☐ Wood Shngl: ☐ Other:			Roof Material	Asphalt Shngl: ☐ Metal: ☐ Wood Shngl: ☐ Other:		
Good: ☐ Fair: ☐ Alt: ✓ Vy Alt: ☐ Add., Major: ✓ Minor: ☐			Integrity	Good: ☐ Fair: ☐ Alt: ☐ Vy Alt: ☐ Add., Major: ☐ Minor: ☐		
1700-1799: ☐ 1800-1859: ☐ 1860-1910: ☐ 1910-1945: ✓			Period	1700-1799: ☐ 1800-1859: ☐ 1860-1910: ☐ 1910-1945: ☐		
Bibliography and further notes on Reverse			BUILDING 3	or:	Note:	
Surveyed by:	Date:		BUILDING 4	or:	Note:	

IL 422-0468

ILLINOIS RURAL SURVEY

County: McHenry | Site #: 4301 | Town:

¼: SW | Sec: 29 | TWP: 44N | Range: 9E

Street: 4812 Wildwood | Street View: ✓

Industrial/Commercial Complex w/3 or more Bldgs.: ☐

FARMSTEAD ☐

House: ✓ 2 Houses: ☐ 1 Major Barn: ☐ 2 Mjr Barns: ☐ 3 Mjr Barns: ☐ Corn Cribs, 1: ☐, 2: ☐, 3+: ☐

Garage: ☐ Mech. Shed: ☐ Grainery: ☐ Smokehouse: ☐ Summer Kitchen: ☐ Silo: ☐ Windmill: ☐

Grain Bins: ☐ Pump house: ☐ Hog Houses: ☐ Chicken Coop: ☐ Outhouse: ☐ Mobile Homes: ☐

Sheds, 1-3: ☐ 3+: ☐ Metal Bldgs: ☐ Comments:



PHOTO HERE

FRAME# 8	Pres. Funct.: Cottage	Same ? ✓	BUILDING 2	FRAME#	Pres. Funct.:	Same ? ☐
Residence: ✓ Outbuilding: ☐ Public: ☐ Commercial: ☐ Barn: ☐ Industrial: ☐ Structural: ☐ Religious: ☐			Original Function	Residence: ☐ Outbuilding: ☐ Public: ☐ Commercial: ☐ Barn: ☐ Industrial: ☐ Structural: ☐ Religious: ☐		
Deteriorated: ☐ Abandoned: ☐ Lrg: ☐ Md: ☐ Sml: ✓			Condition/use/size	Deteriorated: ☐ Abandoned: ☐ Lrg: ☐ Md: ☐ Sm: ☐		
1 0 2 or:	Stories: 1: ✓ 1-½: ☐ 2: ☐ 2+: ☐		Building TYPE	or:	Stories: 1: ☐ 1-½: ☐ 2: ☐ 2+: ☐	
Frame: ✓ Masonry: ☐ Pole: ☐ Log: ☐ Other:			Structure	Frame: ☐ Masonry: ☐ Pole: ☐ Log: ☐ Other:		
Clpbd: ☐ Weathrbd: ☐ Vert: ☐ Wd. Shngl: ☐ Brick: ☐ Stone: ☐ Block: ☐ Metal: ✓ Asbestos: ☐ Vinyl: ☐ Tar Ppr: ☐			Siding material	Clpbd: ☐ Weathrbd: ☐ Vert: ☐ Wd. Shngl: ☐ Brick: ☐ Stone: ☐ Block: ☐ Metal: ☐ Asbestos: ☐ Vinyl: ☐ Tar Ppr: ☐		
Brick: ☐ Stone: ☐ Block: ✓ Poured or Stucco: ☐ Tile: ☐			Foundation	Brick: ☐ Stone: ☐ Block: ☐ Poured or Stucco: ☐ Tile: ☐		
Gable: ✓ Hipped: ☐ Flat: ☐ Mansard: ☐ Other:			Roof	Gable: ☐ Hipped: ☐ Flat: ☐ Mansard: ☐ Other:		
Asphalt Shngl: ✓ Metal: ☐ Wood Shngl: ☐ Other:			Roof Material	Asphalt Shngl: ☐ Metal: ☐ Wood Shngl: ☐ Other:		
Good: ☐ Fair: ✓ Alt: ☐ Vy Alt: ☐ Add., Major: ✓ Minor: ☐			Integrity	Good: ☐ Fair: ☐ Alt: ☐ Vy Alt: ☐ Add., Major: ☐ Minor: ☐		
1700-1799: ☐ 1800-1859: ☐ 1860-1910: ☐ 1910-1945: ✓			Period	1700-1799: ☐ 1800-1859: ☐ 1860-1910: ☐ 1910-1945: ☐		
Bibliography and further notes on Reverse			BUILDING 3	or:	Note:	
Surveyed by:	Date:		BUILDING 4	or:	Note:	

IL 422-0468

ILLINOIS RURAL SURVEY

County: McHenry	Site #: 4302	Town:	
¼: SW	Sec: 29	TWP: 44N	Range: 9E
Street: 4814 Waldwood		Street View: ☒	

Industrial/Commercial Complex w/3 or more Bldgs.: ☐

FARMSTEAD ☐

House: ☐ 2 Houses: ☐ 1 Major Barn: ☐ 2 Mjr Barns: ☐ 3 Mjr Barns: ☐ Corn Cribs, 1: ☐, 2: ☐, 3+: ☐
Garage: ☐ Mach. Shed: ☐ Grainery: ☐ Smokehouse: ☐ Summer Kitchen: ☐ Silo: ☐ Windmill: ☐
Grain Bins: ☐ Pump House: ☐ Hog Houses: ☐ Chicken Coop: ☐ Outhouse: ☐ Mobile Homes: ☐
Sheds, 1-3: ☐ 3+: ☐ Metal Bldgs: ☐ Comments:

FRAME# 9	Pres. Funct.: Cottage	Same ? ☒	
Residence: ☒ Outbuilding: ☐ Public: ☐ Commercial: ☐ Barn: ☐ Industrial: ☐ Structural: ☐ Religious: ☐			
Deteriorated: ☐ Abandoned: ☐ Lrg ☒ Md ☐ Sml ☐			
1 1 1 or:	Stories, 1: ☐ 1-½: ☒ 2: ☐ 2+: ☐		
Frame: ☒ Masonry: ☐ Pole: ☐ Log: ☐ Other:			
Clpbd: ☐ Weathrbd: ☐ Vert: ☐ Wd. Shngl: ☐ Brick: ☐ Stone: ☐ Block: ☐ Metal: ☐ Asbestos: ☐ Vinyl: ☒ Tar Ppr: ☐			
Brick: ☐ Stone: ☐ Block: ☒ Poured or Stucco: ☐ Tile: ☐			
Gable: ☒ Hipped: ☐ Flat: ☐ Mansard: ☐ Other:			
Asphalt Shngl: ☒ Metal: ☐ Wood Shngl: ☐ Other:			
Good: ☒ Fair: ☐ Altr: ☐ Vy Altd: ☐ Add., Major: ☐ Minor: ☐			
1700-1799: ☐ 1800-1859: ☐ 1860-1910: ☐ 1910-1945: ☒			
Bibliography and further notes on Reverse			
Surveyed by:	Date:		

#1 BUILDING 2	FRAME#	Pres. Funct.: Same ? ☐
Original Function	Residence: ☐ Outbuilding: ☐ Public: ☐ Commercial: ☐ Barn: ☐ Industrial: ☐ Structural: ☐ Religious: ☐	
Condition/use/size	Deteriorated: ☐ Abandoned: ☐ Lrg ☐ Md ☐ Sm ☐	
Building TYPE	or:	Stories, 1: ☐ 1-½: ☐ 2: ☐ 2+: ☐
Structure	Frame: ☐ Masonry: ☐ Pole: ☐ Log: ☐ Other:	
Siding material	Clpbd: ☐ Weathrbd: ☐ Vert: ☐ Wd. Shngl: ☐ Brick: ☐ Stone: ☐ Block: ☐ Metal: ☐ Asbestos: ☐ Vinyl: ☐ Tar Ppr: ☐	
Foundation	Brick: ☐ Stone: ☐ Block: ☐ Poured or Stucco: ☐ Tile: ☐	
Roof	Gable: ☐ Hipped: ☐ Flat: ☐ Mansard: ☐ Other:	
Roof Material	Asphalt Shngl: ☐ Metal: ☐ Wood Shngl: ☐ Other:	
Integrity	Good: ☐ Fair: ☐ Altr: ☐ Vy Altd: ☐ Add., Major: ☐ Minor: ☐	
Period	1700-1799: ☐ 1800-1859: ☐ 1860-1910: ☐ 1910-1945: ☐	
BUILDING 3	or:	Note:
BUILDING 4	or:	Note:

IL 422-0446

ILLINOIS RURAL SURVEY



County: McHenry	Site #: 4303	Town:	
¼: SW	Sec: 29	TWP: 44N	Range: 9E
Street: 4902 Waldwood		Street View: ☒	

Industrial/Commercial Complex w/3 or more Bldgs.: ☐

FARMSTEAD ☐

House: ☐ 2 Houses: ☐ 1 Major Barn: ☐ 2 Mjr Barns: ☐ 3 Mjr Barns: ☐ Corn Cribs, 1: ☐, 2: ☐, 3+: ☐
Garage: ☐ Mach. Shed: ☐ Grainery: ☐ Smokehouse: ☐ Summer Kitchen: ☐ Silo: ☐ Windmill: ☐
Grain Bins: ☐ Pump House: ☐ Hog Houses: ☐ Chicken Coop: ☐ Outhouse: ☐ Mobile Homes: ☐
Sheds, 1-3: ☐ 3+: ☐ Metal Bldgs: ☐ Comments:

FRAME# 10	Pres. Funct.: Cottage	Same ? ☒	
Residence: ☒ Outbuilding: ☐ Public: ☐ Commercial: ☐ Barn: ☐ Industrial: ☐ Structural: ☐ Religious: ☐			
Deteriorated: ☐ Abandoned: ☐ Lrg ☒ Md ☐ Sml ☐			
1 1 1 or:	Stories, 1: ☐ 1-½: ☒ 2: ☐ 2+: ☐		
Frame: ☒ Masonry: ☐ Pole: ☐ Log: ☐ Other:			
Clpbd: ☒ Weathrbd: ☐ Vert: ☐ Wd. Shngl: ☐ Brick: ☐ Stone: ☒ Block: ☐ Metal: ☐ Asbestos: ☐ Vinyl: ☐ Tar Ppr: ☐			
Brick: ☐ Stone: ☐ Block: ☐ Poured or Stucco: ☒ Tile: ☐			
Gable: ☒ Hipped: ☐ Flat: ☐ Mansard: ☐ Other:			
Asphalt Shngl: ☒ Metal: ☐ Wood Shngl: ☐ Other:			
Good: ☒ Fair: ☐ Altr: ☐ Vy Altd: ☐ Add., Major: ☐ Minor: ☐			
1700-1799: ☐ 1800-1859: ☐ 1860-1910: ☐ 1910-1945: ☒			
Bibliography and further notes on Reverse			
Surveyed by:	Date:		

#1 BUILDING 2	FRAME#	Pres. Funct.: Same ? ☐
Original Function	Residence: ☐ Outbuilding: ☐ Public: ☐ Commercial: ☐ Barn: ☐ Industrial: ☐ Structural: ☐ Religious: ☐	
Condition/use/size	Deteriorated: ☐ Abandoned: ☐ Lrg ☐ Md ☐ Sm ☐	
Building TYPE	or:	Stories, 1: ☐ 1-½: ☐ 2: ☐ 2+: ☐
Structure	Frame: ☐ Masonry: ☐ Pole: ☐ Log: ☐ Other:	
Siding material	Clpbd: ☐ Weathrbd: ☐ Vert: ☐ Wd. Shngl: ☐ Brick: ☐ Stone: ☐ Block: ☐ Metal: ☐ Asbestos: ☐ Vinyl: ☐ Tar Ppr: ☐	
Foundation	Brick: ☐ Stone: ☐ Block: ☐ Poured or Stucco: ☐ Tile: ☐	
Roof	Gable: ☐ Hipped: ☐ Flat: ☐ Mansard: ☐ Other:	
Roof Material	Asphalt Shngl: ☐ Metal: ☐ Wood Shngl: ☐ Other:	
Integrity	Good: ☐ Fair: ☐ Altr: ☐ Vy Altd: ☐ Add., Major: ☐ Minor: ☐	
Period	1700-1799: ☐ 1800-1859: ☐ 1860-1910: ☐ 1910-1945: ☐	
BUILDING 3	or:	Note:
BUILDING 4	or:	Note:

IL 422-0446

ILLINOIS RURAL SURVEY

County: McHenry | Site #: 4304 | Town:

¼: SW | Sec: 29 | TWP: 44N | Range: 9E

Street: 4908 Wildwood | Street View: ☑

Industrial/Commercial Complex w/3 or more Bldgs.: ☐

FARMSTEAD ☐

House: ☑ 2 Houses: ☐ 1 Major Barn: ☐ 2 Mjr Barns: ☐ 3 Mjr Barns: ☐ Corn Cribs, 1: ☐, 2: ☐, 3+: ☐

Garage: ☒ Mach. Shed: ☐ Granary: ☐ Smokehouse: ☐ Summer Kitchen: ☐ Silo: ☐ Windmill: ☐

Grain Bins: ☐ Pump House: ☐ Hog Houses: ☐ Chicken Coop: ☐ Outhouse: ☐ Mobile Homes: ☐

Sheds, 1-3: ☐ 3+: ☐ Metal Bldgs: ☐ Comments:

FRAME# 11	Pres. Funct.: Cottage	Same ? ☐	
Residence: ☑ Outbuilding: ☐ Public: ☐ Commercial: ☐ Barn: ☐ Industrial: ☐ Structural: ☐ Religious: ☐			
Deteriorated: ☐ Abandoned: ☐ Lrg ☐ Md ☑ Sml ☐			
1 1 1 1 or:	Stories, 1: ☒ 1-½: ☐ 2: ☐ 2+: ☐		
Frame: ☑ Masonry: ☐ Pole: ☐ Log: ☐ Other:			
Clpbd: ☑ Weatherbd: ☐ Vert: ☐ Wd. Shngl: ☐ Brick: ☐ Stone: ☐ Block: ☐ Metal: ☐ Asbestos: ☒ Vinyl: ☐ Tar Ppr: ☐			
Brick: ☐ Stone: ☐ Block: ☐ Poured or Stucco: ☐ Tile: ☐			
Gable: ☑ Hipped: ☐ Flat: ☐ Mansard: ☐ Other:			
Asphalt Shngl: ☑ Metal: ☐ Wood Shngl: ☐ Other:			
Good: ☐ Fair: ☒ Alt: ☐ Vy Alt: ☐ Add., Major: ☐ Minor: ☑			
1700-1799: ☐ 1800-1859: ☐ 1860-1910: ☐ 1910-1945: ☒			

Bibliography and further notes on Reverse

Surveyed by: _____ Date: _____

at BUILDING 2	FRAME#	Pres. Funct.: _____ Same ? ☐
Original Function	Residence: ☐ Outbuilding: ☐ Public: ☐ Commercial: ☐ Barn: ☐ Industrial: ☐ Structural: ☐ Religious: ☐	
Condition/Usefulness	Deteriorated: ☐ Abandoned: ☐ Lrg ☐ Md ☐ Sm ☐	
Building TYPE	or:	Stories, 1: ☐ 1-½: ☐ 2: ☐ 2+: ☐
Structure	Frame: ☐ Masonry: ☐ Pole: ☐ Log: ☐ Other:	
Siding material	Clpbd: ☐ Weatherbd: ☐ Vert: ☐ Wd. Shngl: ☐ Brick: ☐ Stone: ☐ Block: ☐ Metal: ☐ Asbestos: ☐ Vinyl: ☐ Tar Ppr: ☐	
Foundation	Brick: ☐ Stone: ☐ Block: ☐ Poured or Stucco: ☐ Tile: ☐	
Roof	Gable: ☐ Hipped: ☐ Flat: ☐ Mansard: ☐ Other:	
Roof Material	Asphalt Shngl: ☐ Metal: ☐ Wood Shngl: ☐ Other:	
Integrity	Good: ☐ Fair: ☐ Alt: ☐ Vy Alt: ☐ Add., Major: ☐ Minor: ☐	
Period	1700-1799: ☐ 1800-1859: ☐ 1860-1910: ☐ 1910-1945: ☐	
BUILDING 3	or:	Note
BUILDING 4	or:	Note

IL 422-0486

ILLINOIS RURAL SURVEY

County: McHenry | Site #: 4305 | Town:

¼: SW | Sec: 29 | TWP: 44N | Range: 9E

Street: 4912 Wildwood | Street View: ☑

Industrial/Commercial Complex w/3 or more Bldgs.: ☐

FARMSTEAD ☐

House: ☐ 2 Houses: ☐ 1 Major Barn: ☐ 2 Mjr Barns: ☐ 3 Mjr Barns: ☐ Corn Cribs, 1: ☐, 2: ☐, 3+: ☐

Garage: ☐ Mach. Shed: ☐ Granary: ☐ Smokehouse: ☐ Summer Kitchen: ☐ Silo: ☐ Windmill: ☐

Grain Bins: ☐ Pump House: ☐ Hog Houses: ☐ Chicken Coop: ☐ Outhouse: ☐ Mobile Homes: ☐

Sheds, 1-3: ☐ 3+: ☐ Metal Bldgs: ☐ Comments:



FRAME# 12	Pres. Funct.: Cottage	Same ? ☒	
Residence: ☑ Outbuilding: ☐ Public: ☐ Commercial: ☐ Barn: ☐ Industrial: ☐ Structural: ☐ Religious: ☐			
Deteriorated: ☐ Abandoned: ☐ Lrg ☐ Md ☒ Sml ☐			
1 1 0 6 or:	Stories, 1: ☑ 1-½: ☐ 2: ☐ 2+: ☐		
Frame: ☑ Masonry: ☐ Pole: ☐ Log: ☐ Other:			
Clpbd: ☐ Weatherbd: ☐ Vert: ☐ Wd. Shngl: ☐ Brick: ☐ Stone: ☐ Block: ☐ Metal: ☐ Asbestos: ☒ Vinyl: ☐ Tar Ppr: ☐			
Brick: ☐ Stone: ☐ Block: ☐ Poured or Stucco: ☐ Tile: ☐			
Gable: ☑ Hipped: ☐ Flat: ☐ Mansard: ☐ Other:			
Asphalt Shngl: ☑ Metal: ☐ Wood Shngl: ☐ Other:			
Good: ☒ Fair: ☐ Alt: ☐ Vy Alt: ☐ Add., Major: ☐ Minor: ☐			
1700-1799: ☐ 1800-1859: ☐ 1860-1910: ☐ 1910-1945: ☒			

Bibliography and further notes on Reverse

Surveyed by: _____ Date: _____

at BUILDING 2	FRAME#	Pres. Funct.: _____ Same ? ☐
Original Function	Residence: ☐ Outbuilding: ☐ Public: ☐ Commercial: ☐ Barn: ☐ Industrial: ☐ Structural: ☐ Religious: ☐	
Condition/Usefulness	Deteriorated: ☐ Abandoned: ☐ Lrg ☐ Md ☐ Sm ☐	
Building TYPE	or:	Stories, 1: ☐ 1-½: ☐ 2: ☐ 2+: ☐
Structure	Frame: ☐ Masonry: ☐ Pole: ☐ Log: ☐ Other:	
Siding material	Clpbd: ☐ Weatherbd: ☐ Vert: ☐ Wd. Shngl: ☐ Brick: ☐ Stone: ☐ Block: ☐ Metal: ☐ Asbestos: ☐ Vinyl: ☐ Tar Ppr: ☐	
Foundation	Brick: ☐ Stone: ☐ Block: ☐ Poured or Stucco: ☐ Tile: ☐	
Roof	Gable: ☐ Hipped: ☐ Flat: ☐ Mansard: ☐ Other:	
Roof Material	Asphalt Shngl: ☐ Metal: ☐ Wood Shngl: ☐ Other:	
Integrity	Good: ☐ Fair: ☐ Alt: ☐ Vy Alt: ☐ Add., Major: ☐ Minor: ☐	
Period	1700-1799: ☐ 1800-1859: ☐ 1860-1910: ☐ 1910-1945: ☐	
BUILDING 3	or:	Note
BUILDING 4	or:	Note

IL 422-0486

ILLINOIS RURAL SURVEY

County: McHenry | Site #: 4306 | Town:
¼: SW | Sec: 29 | TWP: 44N | Range: 9E
Street: 5108 Waldwood | Street View: ✓
Industrial/Commercial Complex w/3 or more Bldgs.: ☐

FARMSTEAD ☐
House: ☒ 2 Houses: ☐ 1 Major Barn: ☐ 2 Mjr Barns: ☐ 3 Mjr Barns: ☐ Corn Cribs, 1: ☐, 2: ☐, 3+: ☐
Garage: ☒ Mech. Shed: ☐ Granary: ☐ Smokehouse: ☐ Summer Kitchen: ☐ Silo: ☐ Windmill: ☐
Grain Bins: ☐ Pump House: ☐ Hog Houses: ☐ Chicken Coop: ☐ Outhouse: ☐ Mobile Homes: ☐
Sheds, 1-3: ☐ 3+: ☐ Metal Bldgs: ☐ Comments:

PHOTO GOES HERE

FRAME# 13	Pres. Funct.: Cottage — Same ? ☒	w/ BUILDING 2 w	FRAME# — Pres. Funct.: — Same ? ☐
Residence: ☒ Outbuilding: ☐ Public: ☐ Commercial: ☐ Barn: ☐ Industrial: ☐ Structural: ☐ Religious: ☐		Original Function	Residence: ☐ Outbuilding: ☐ Public: ☐ Commercial: ☐ Barn: ☐ Industrial: ☐ Structural: ☐ Religious: ☐
Deteriorated: ☐ Abandoned: ☐ Lrg: ☐ Md: ☐ Sml: ☒		Condition/use/size	Deteriorated: ☐ Abandoned: ☐ Lrg: ☐ Md: ☐ Sm: ☐
1 1 1 1 or: Stories: 1: ☒ 1-½: ☐ 2: ☐ 2+: ☐		Building TYPE	or: Stories: 1: ☐ 1-½: ☐ 2: ☐ 2+: ☐
Frame: ☒ Masonry: ☐ Pole: ☐ Log: ☐ Other:		Structure	Frame: ☐ Masonry: ☐ Pole: ☐ Log: ☐ Other:
Clpbd: ☐ Weathrbd: ☒ Vert: ☐ Wd. Shngl: ☐ Brick: ☐ Stone: ☐ Block: ☐ Metal: ☐ Asbestos: ☐ Vinyl: ☐ Tar Ppr: ☐		Siding material	Clpbd: ☐ Weathrbd: ☐ Vert: ☐ Wd. Shngl: ☐ Brick: ☐ Stone: ☐ Block: ☐ Metal: ☐ Asbestos: ☐ Vinyl: ☐ Tar Ppr: ☐
Brick: ☐ Stone: ☐ Block: ☐ Poured or Stucco: ☐ Tile: ☐		Foundation	Brick: ☐ Stone: ☐ Block: ☐ Poured or Stucco: ☐ Tile: ☐
Gable: ☒ Hipped: ☐ Flat: ☐ Mansard: ☐ Other:		Roof	Gable: ☐ Hipped: ☐ Flat: ☐ Mansard: ☐ Other:
Asphalt Shngl: ☒ Metal: ☐ Wood Shngl: ☐ Other:		Roof Material	Asphalt Shngl: ☐ Metal: ☐ Wood Shngl: ☐ Other:
Good: ☐ Fair: ☒ Alt: ☐ Vy Alt'd: ☐ Add., Major: ☐ Minor: ☐		Integrity	Good: ☐ Fair: ☐ Alt: ☐ Vy Alt'd: ☐ Add., Major: ☐ Minor: ☐
1700-1799: ☐ 1800-1859: ☐ 1860-1910: ☐ 1910-1945: ☒		Period	1700-1799: ☐ 1800-1859: ☐ 1860-1910: ☐ 1910-1945: ☐
Bibliography and further notes on Reverse		BUILDING 3	or: Note:
Surveyed by: — Date:		BUILDING 4	or: Note:

IL 422-9466

ILLINOIS RURAL SURVEY

County: McHenry | Site #: 4307 | Town:
¼: SW | Sec: 29 | TWP: 44N | Range: 9E
Street: 5003 | Street View: ✓
Industrial/Commercial Complex w/3 or more Bldgs.: ☐

FARMSTEAD ☐
House: ☐ 2 Houses: ☐ 1 Major Barn: ☐ 2 Mjr Barns: ☐ 3 Mjr Barns: ☐ Corn Cribs, 1: ☐, 2: ☐, 3+: ☐
Garage: ☐ Mech. Shed: ☐ Granary: ☐ Smokehouse: ☐ Summer Kitchen: ☐ Silo: ☐ Windmill: ☐
Grain Bins: ☐ Pump House: ☐ Hog Houses: ☐ Chicken Coop: ☐ Outhouse: ☐ Mobile Homes: ☐
Sheds, 1-3: ☐ 3+: ☐ Metal Bldgs: ☐ Comments:



FRAME# 14	Pres. Funct.: Cottage — Same ? ☒	w/ BUILDING 2 w	FRAME# — Pres. Funct.: — Same ? ☐
Residence: ☒ Outbuilding: ☐ Public: ☐ Commercial: ☐ Barn: ☐ Industrial: ☐ Structural: ☐ Religious: ☐		Original Function	Residence: ☐ Outbuilding: ☐ Public: ☐ Commercial: ☐ Barn: ☐ Industrial: ☐ Structural: ☐ Religious: ☐
Deteriorated: ☐ Abandoned: ☐ Lrg: ☐ Md: ☐ Sml: ☒		Condition/use/size	Deteriorated: ☐ Abandoned: ☐ Lrg: ☐ Md: ☐ Sm: ☐
1 1 1 1 or: Stories: 1: ☒ 1-½: ☐ 2: ☐ 2+: ☐		Building TYPE	or: Stories: 1: ☐ 1-½: ☐ 2: ☐ 2+: ☐
Frame: ☒ Masonry: ☐ Pole: ☐ Log: ☐ Other:		Structure	Frame: ☐ Masonry: ☐ Pole: ☐ Log: ☐ Other:
Clpbd: ☐ Weathrbd: ☐ Vert: ☐ Wd. Shngl: ☐ Brick: ☐ Stone: ☐ Block: ☐ Metal: ☐ Asbestos: ☐ Vinyl: ☐ Tar Ppr: ☒		Siding material	Clpbd: ☐ Weathrbd: ☐ Vert: ☐ Wd. Shngl: ☐ Brick: ☐ Stone: ☐ Block: ☐ Metal: ☐ Asbestos: ☐ Vinyl: ☐ Tar Ppr: ☐
Brick: ☐ Stone: ☐ Block: ☐ Poured or Stucco: ☐ Tile: ☐		Foundation	Brick: ☐ Stone: ☐ Block: ☐ Poured or Stucco: ☐ Tile: ☐
Gable: ☒ Hipped: ☐ Flat: ☐ Mansard: ☐ Other:		Roof	Gable: ☐ Hipped: ☐ Flat: ☐ Mansard: ☐ Other:
Asphalt Shngl: ☒ Metal: ☐ Wood Shngl: ☐ Other:		Roof Material	Asphalt Shngl: ☐ Metal: ☐ Wood Shngl: ☐ Other:
Good: ☐ Fair: ☒ Alt: ☐ Vy Alt'd: ☐ Add., Major: ☐ Minor: ☒		Integrity	Good: ☐ Fair: ☐ Alt: ☐ Vy Alt'd: ☐ Add., Major: ☐ Minor: ☐
1700-1799: ☐ 1800-1859: ☐ 1860-1910: ☐ 1910-1945: ☒		Period	1700-1799: ☐ 1800-1859: ☐ 1860-1910: ☐ 1910-1945: ☐
Bibliography and further notes on Reverse		BUILDING 3	or: Note:
Surveyed by: — Date:		BUILDING 4	or: Note:

IL 422-9466

ILLINOIS RURAL SURVEY

County: McHenry | Site #: 4308 | Town:

¼: SW | Sec: 29 | TWP: 44N | Range: 9E

Street: 5001 Area | Street View: ☑

Industrial/Commercial Complex w/3 or more Bldgs.: ☐

FARMSTEAD ☐

House: ☑ 2 Houses: ☐ 1 Major Barn: ☐ 2 Mjr Barns: ☐ 3 Mjr Barns: ☐ Corn Cribs, 1: ☐, 2: ☐, 3+: ☐

Garage: ☐ Mech. Shed: ☐ Granary: ☐ Smokehouse: ☐ Summer Kitchen: ☐ Silo: ☐ Windmill: ☐

Grain Bins: ☐ Pump House: ☐ Hog House: ☐ Chicken Coop: ☐ Outhouse: ☐ Mobile Homes: ☐

Sheds, 1-3: ☐ 3+: ☐ Metal Bldgs: ☐ Comments:

FRAME# 15 Pres. Funct.: Cottage Same ? ☐	w/ BUILDING 2 w/ FRAME# Pres. Funct.: Same ? ☐
Residence: ☑ Outbuilding: ☐ Public: ☐ Commercial: ☐ Barn: ☐ Industrial: ☐ Structural: ☐ Religious: ☐	Original Function: Residence: ☐ Outbuilding: ☐ Public: ☐ Commercial: ☐ Barn: ☐ Industrial: ☐ Structural: ☐ Religious: ☐
Deteriorated: ☐ Abandoned: ☐ Lrg ☐ Md ☐ Sml ☑	Condition/Usable: Deteriorated: ☐ Abandoned: ☐ Lrg ☐ Md ☐ Sm ☐
1 0 5 or: 112 Stories, 1: ☑ 1-½: ☐ 2: ☐ 2+: ☐	Building TYPE or: Stories, 1: ☐ 1-½: ☐ 2: ☐ 2+: ☐
Frame: ☑ Masonry: ☐ Pole: ☐ Log: ☐ Other:	Structure: Frame: ☐ Masonry: ☐ Pole: ☐ Log: ☐ Other:
Clpbd: ☐ Weathrbd: ☐ Vert: ☑ Wd. Shngl: ☐ Brick: ☐ Stone: ☐ Block: ☐ Metal: ☐ Asbestos: ☐ Vinyl: ☐ Tar Ppr: ☐	Siding material: Clpbd: ☐ Weathrbd: ☐ Vert: ☐ Wd. Shngl: ☐ Brick: ☐ Stone: ☐ Block: ☐ Metal: ☐ Asbestos: ☐ Vinyl: ☐ Tar Ppr: ☐
Brick: ☐ Stone: ☐ Block: ☐ Poured or Stucco: ☐ Tile: ☐	Foundation: Brick: ☐ Stone: ☐ Block: ☐ Poured or Stucco: ☐ Tile: ☐
Gable: ☑ Hipped: ☐ Flat: ☐ Mansard: ☐ Other:	Roof: Gable: ☐ Hipped: ☐ Flat: ☐ Mansard: ☐ Other:
Asphalt Shngl: ☑ Metal: ☐ Wood Shngl: ☐ Other:	Roof Material: Asphalt Shngl: ☐ Metal: ☐ Wood Shngl: ☐ Other:
Good: ☐ Fair: ☐ Alt: ☑ Vy Alt'd: ☐ Add., Major: ☐ Minor: ☐	Integrity: Good: ☐ Fair: ☐ Alt: ☐ Vy Alt'd: ☐ Add., Major: ☐ Minor: ☐
1700-1799: ☐ 1800-1859: ☐ 1860-1910: ☐ 1910-1945: ☑	Period: 1700-1799: ☐ 1800-1859: ☐ 1860-1910: ☐ 1910-1945: ☐
Bibliography and further notes on Reverse	BUILDING 3 or: Note:
Surveyed by: Date:	BUILDING 4 or: Note:

IL 423-0485

ILLINOIS RURAL SURVEY

County: McHenry | Site #: 4309 | Town:

¼: SW | Sec: 29 | TWP: 44N | Range: 9E

Street: 4919 Area | Street View: ☑

Industrial/Commercial Complex w/3 or more Bldgs.: ☐

FARMSTEAD ☐

House: ☑ 2 Houses: ☐ 1 Major Barn: ☐ 2 Mjr Barns: ☐ 3 Mjr Barns: ☐ Corn Cribs, 1: ☐, 2: ☐, 3+: ☐

Garage: ☑ Mech. Shed: ☐ Granary: ☐ Smokehouse: ☐ Summer Kitchen: ☐ Silo: ☐ Windmill: ☐

Grain Bins: ☐ Pump House: ☐ Hog House: ☐ Chicken Coop: ☐ Outhouse: ☐ Mobile Homes: ☐

Sheds, 1-3: ☐ 3+: ☐ Metal Bldgs: ☐ Comments:

FRAME# 16 Pres. Funct.: Cottage Same ? ☑	w/ BUILDING 2 w/ FRAME# Pres. Funct.: Same ? ☐
~~Residence: ☑ Outbuilding: ☐ Public: ☐ Commercial: ☐ Barn: ☐ Industrial: ☐ Structural: ☐ Religious: ☐~~	Original Function: Residence: ☐ Outbuilding: ☐ Public: ☐ Commercial: ☐ Barn: ☐ Industrial: ☐ Structural: ☐ Religious: ☐
Deteriorated: ☐ Abandoned: ☐ Lrg ☐ Md ☑ Sml ☐	Condition/Usable: Deteriorated: ☐ Abandoned: ☐ Lrg ☐ Md ☐ Sm ☐
1 0 5 or: Stories, 1: ☑ 1-½: ☐ 2: ☐ 2+: ☐	Building TYPE or: Stories, 1: ☐ 1-½: ☐ 2: ☐ 2+: ☐
Frame: ☑ Masonry: ☐ Pole: ☐ Log: ☐ Other:	Structure: Frame: ☐ Masonry: ☐ Pole: ☐ Log: ☐ Other:
Clpbd: ☐ Weathrbd: ☐ Vert: ☐ Wd. Shngl: ☑ Brick: ☐ Stone: ☐ Block: ☐ Metal: ☐ Asbestos: ☐ Vinyl: ☐ Tar Ppr: ☐	Siding material: Clpbd: ☐ Weathrbd: ☐ Vert: ☐ Wd. Shngl: ☐ Brick: ☐ Stone: ☐ Block: ☐ Metal: ☐ Asbestos: ☐ Vinyl: ☐ Tar Ppr: ☐
Brick: ☐ Stone: ☐ Block: ☐ Poured or Stucco: ☐ Tile: ☐	Foundation: Brick: ☐ Stone: ☐ Block: ☐ Poured or Stucco: ☐ Tile: ☐
Gable: ☑ Hipped: ☐ Flat: ☐ Mansard: ☐ Other:	Roof: Gable: ☐ Hipped: ☐ Flat: ☐ Mansard: ☐ Other:
Asphalt Shngl: ☑ Metal: ☐ Wood Shngl: ☐ Other:	Roof Material: Asphalt Shngl: ☐ Metal: ☐ Wood Shngl: ☐ Other:
Good: ☐ Fair: ☑ Alt: ☐ Vy Alt'd: ☐ Add., Major: ☐ Minor: ☐	Integrity: Good: ☐ Fair: ☐ Alt: ☐ Vy Alt'd: ☐ Add., Major: ☐ Minor: ☐
1700-1799: ☐ 1800-1859: ☐ 1860-1910: ☐ 1910-1945: ☑	Period: 1700-1799: ☐ 1800-1859: ☐ 1860-1910: ☐ 1910-1945: ☐
Bibliography and further notes on Reverse	BUILDING 3 or: Note:
Surveyed by: Date:	BUILDING 4 or: Note:

IL 423-0485

ILLINOIS RURAL SURVEY

County: McHenry | Site #: 4310 | Town:
¼: SW | Sec: 29 | TWP: 44N | Range: 9E
Street: 4917 Area | Street View: ☒
Industrial/Commercial Complex w3 or more Bldgs.: ☐

FARMSTEAD ☐
House: ☒ 2 Houses: ☐ 1 Major Barn: ☐ 2 Mjr Barns: ☐ 3 Mjr Barns: ☐ Corn Cribs, 1: ☐, 2: ☐, 3+: ☐
Garage: ☐ Mach. Shed: ☐ Granary: ☐ Smokehouse: ☐ Summer Kitchen: ☐ Silo: ☐ Windmill: ☐
Grain Bins: ☐ Pump House: ☐ Hog Houses: ☐ Chicken Coop: ☐ Outhouse: ☐ Mobile Homes: ☐
Sheds, 1-3: ☐ 3+: ☐ Metal Bldgs: ☐ Comments:



FRAME# 17	Pres. Funct.: Cottage	Same ? ☒	#1 BUILDING 2#	FRAME#	Pres. Funct.:	Same ? ☐
Residence: ☒ Outbuilding: ☐ Public: ☐ Commercial: ☐ Barn: ☐ Industrial: ☐ Structural: ☐ Religious: ☐			Original Function	Residence: ☐ Outbuilding: ☐ Public: ☐ Commercial: ☐ Barn: ☐ Industrial: ☐ Structural: ☐ Religious: ☐		
Deteriorated: ☐ Abandoned: ☐ Lrg ☐ Mid ☒ Sml ☐			Condition/size	Deteriorated: ☐ Abandoned: ☐ Lrg ☐ Mid ☐ Sm ☐		
1 1 1 1 or:	Stories, 1: ☒ 1-½: ☐ 2: ☐ 2+: ☐		Building TYPE	or:	Stories, 1: ☐ 1-½: ☐ 2: ☐ 2+: ☐	
Frame: ☒ Masonry: ☐ Pole: ☐ Log: ☐ Other:			Structure	Frame: ☐ Masonry: ☐ Pole: ☐ Log: ☐ Other:		
Clpbd: ☐ Weathrbd: ☐ Vert: ☐ Wd. Shngl: ☐ Brick: ☐ Stone: ☐ Block: ☐ Metal: ☐ Asbestos: ☒ Vinyl: ☐ Tar Ppr: ☐			Siding material	Clpbd: ☐ Weathrbd: ☐ Vert: ☐ Wd. Shngl: ☐ Brick: ☐ Stone: ☐ Block: ☐ Metal: ☐ Asbestos: ☐ Vinyl: ☐ Tar Ppr: ☐		
Brick: ☐ Stone: ☐ Block: ☐ Poured or Stucco: ☐ Tile: ☐			Foundation	Brick: ☐ Stone: ☐ Block: ☐ Poured or Stucco: ☐ Tile: ☐		
Gable: ☒ Hipped: ☐ Flat: ☐ Mansard: ☐ Other:			Roof	Gable: ☐ Hipped: ☐ Flat: ☐ Mansard: ☐ Other:		
Asphalt Shngl: ☒ Metal: ☐ Wood Shngl: ☐ Other:			Roof Material	Asphalt Shngl: ☐ Metal: ☐ Wood Shngl: ☐ Other:		
Good: ☐ Fair: ☒ Alt: ☐ Vy Alt: ☐ Add., Major: ☐ Minor: ☐			Integrity	Good: ☐ Fair: ☐ Alt: ☐ Vy Alt: ☐ Add., Major: ☐ Minor: ☐		
1700-1799: ☐ 1800-1859: ☐ 1860-1910: ☐ 1910-1945: ☒			Period	1700-1799: ☐ 1800-1859: ☐ 1860-1910: ☐ 1910-1945: ☐		
Bibliography and further notes on Reverse			BUILDING 3	or:	Notes:	
Surveyed by:	Date:		BUILDING 4	or:	Notes:	

IL 422-0486

ILLINOIS RURAL SURVEY

County: McHenry | Site #: 4311 | Town:
¼: SW | Sec: 29 | TWP: 44N | Range: 9E
Street: 4915 Area | Street View: ☒
Industrial/Commercial Complex w3 or more Bldgs.: ☐

FARMSTEAD ☐
House: ☒ 2 Houses: ☐ 1 Major Barn: ☐ 2 Mjr Barns: ☐ 3 Mjr Barns: ☐ Corn Cribs, 1: ☐, 2: ☐, 3+: ☐
Garage: ☐ Mach. Shed: ☐ Granary: ☐ Smokehouse: ☐ Summer Kitchen: ☐ Silo: ☐ Windmill: ☐
Grain Bins: ☐ Pump House: ☐ Hog Houses: ☐ Chicken Coop: ☐ Outhouse: ☐ Mobile Homes: ☐
Sheds, 1-3: ☐ 3+: ☐ Metal Bldgs: ☐ Comments:



FRAME# 18	Pres. Funct.: Cottage	Same ? ☒	#1 BUILDING 2#	FRAME#	Pres. Funct.:	Same ? ☐
Residence: ☒ Outbuilding: ☐ Public: ☐ Commercial: ☐ Barn: ☐ Industrial: ☐ Structural: ☐ Religious: ☐			Original Function	Residence: ☐ Outbuilding: ☐ Public: ☐ Commercial: ☐ Barn: ☐ Industrial: ☐ Structural: ☐ Religious: ☐		
Deteriorated: ☐ Abandoned: ☐ Lrg ☐ Mid ☒ Sml ☐			Condition/size	Deteriorated: ☐ Abandoned: ☐ Lrg ☐ Mid ☐ Sm ☐		
1 1 1 2 or:	Stories, 1: ☒ 1-½: ☐ 2: ☐ 2+: ☐		Building TYPE	or:	Stories, 1: ☐ 1-½: ☐ 2: ☐ 2+: ☐	
Frame: ☒ Masonry: ☐ Pole: ☐ Log: ☐ Other:			Structure	Frame: ☐ Masonry: ☐ Pole: ☐ Log: ☐ Other:		
Clpbd: ☐ Weathrbd: ☐ Vert: ☐ Wd. Shngl: ☐ Brick: ☐ Stone: ☐ Block: ☐ Metal: ☒ Asbestos: ☐ Vinyl: ☐ Tar Ppr: ☐			Siding material	Clpbd: ☐ Weathrbd: ☐ Vert: ☐ Wd. Shngl: ☐ Brick: ☐ Stone: ☐ Block: ☐ Metal: ☐ Asbestos: ☐ Vinyl: ☐ Tar Ppr: ☐		
Brick: ☐ Stone: ☐ Block: ☐ Poured or Stucco: ☐ Tile: ☐			Foundation	Brick: ☐ Stone: ☐ Block: ☐ Poured or Stucco: ☐ Tile: ☐		
Gable: ☒ Hipped: ☐ Flat: ☐ Mansard: ☐ Other:			Roof	Gable: ☐ Hipped: ☐ Flat: ☐ Mansard: ☐ Other:		
Asphalt Shngl: ☒ Metal: ☐ Wood Shngl: ☐ Other:			Roof Material	Asphalt Shngl: ☐ Metal: ☐ Wood Shngl: ☐ Other:		
Good: ☐ Fair: ☒ Alt: ☐ Vy Alt: ☐ Add., Major: ☒ Minor: ☐			Integrity	Good: ☐ Fair: ☐ Alt: ☐ Vy Alt: ☐ Add., Major: ☐ Minor: ☐		
1700-1799: ☐ 1800-1859: ☐ 1860-1910: ☐ 1910-1945: ☒			Period	1700-1799: ☐ 1800-1859: ☐ 1860-1910: ☐ 1910-1945: ☐		
Bibliography and further notes on Reverse			BUILDING 3	or:	Notes:	
Surveyed by:	Date:		BUILDING 4	or:	Notes:	

IL 422-0486

ILLINOIS RURAL SURVEY

County: McHenry | Site #: 4312 | Town:

¼: SW | Sec: 29 | TWP: 44N | Range: 9E

Street: 4911 Area | Street View: X

Industrial/Commercial Complex w/3 or more Bldgs.: ☐

FARMSTEAD ☐

House: X 2 Houses: ☐ 1 Major Barn: ☐ 2 Mjr Barns: ☐ 3 Mjr Barns: ☐ Corn Cribs, 1: ☐, 2: ☐, 3+: ☐

Garage: X Mach. Shed: ☐ Grainery: ☐ Smokehouse: ☐ Summer Kitchen: ☐ Silo: ☐ Windmill: ☐

Grain Bins: ☐ Pump House: ☐ Hog Houses: ☐ Chicken Coop: ☐ Outhouse: ☐ Mobile Homes: ☐

Sheds, 1-3: ☐ 3+: ☐ Metal Bldgs: ☐ Comments:

FRAME# 19	Pres. Funct.: ____ Same ? ☐	≥1 BUILDING 2≤	FRAME# ____ Pres. Funct.: ____ Same ? ☐
Residence: ☐ Outbuilding: ☐ Public: ☐ Commercial: ☐ Barn: ☐ Industrial: ☐ Structural: ☐ Religious: ☐		Original Function	Residence: ☐ Outbuilding: ☐ Public: ☐ Commercial: ☐ Barn: ☐ Industrial: ☐ Structural: ☐ Religious: ☐
Deteriorated: ☐ Abandoned: ☐ Lrg: ☐ Md: ☐ Sml: X		Condition/use/size	Deteriorated: ☐ Abandoned: ☐ Lrg: ☐ Md: ☐ Sm: ☐
1 1 0 4 or: ____ Stories, 1: X 1-½: ☐ 2: ☐ 2+: ☐		Building TYPE	or: ____ Stories, 1: ☐ 1-½: ☐ 2: ☐ 2+: ☐
Frame: X Masonry: ☐ Pole: ☐ Log: ☐ Other: ____		Structure	Frame: ☐ Masonry: ☐ Pole: ☐ Log: ☐ Other: ____
Clpbd: ☐ Weathrbd: ☐ Vert: ☐ Wd. Shngl: ☐ Brick: ☐ Stone: ☐ Block: ☐ Metal: X Asbestos: ☐ Vinyl: ☐ Tar Ppr: ☐		Siding material	Clpbd: ☐ Weathrbd: ☐ Vert: ☐ Wd. Shngl: ☐ Brick: ☐ Stone: ☐ Block: ☐ Metal: ☐ Asbestos: ☐ Vinyl: ☐ Tar Ppr: ☐
Brick: ☐ Stone: ☐ Block: ☐ Poured or Stucco: ☐ Tile: ☐		Foundation	Brick: ☐ Stone: ☐ Block: ☐ Poured or Stucco: ☐ Tile: ☐
Gable: X Hipped: ☐ Flat: ☐ Mansard: ☐ Other: ____		Roof	Gable: ☐ Hipped: ☐ Flat: ☐ Mansard: ☐ Other: ____
Asphalt Shngl: X Metal: ☐ Wood Shngl: ☐ Other: ____		Roof Material	Asphalt Shngl: ☐ Metal: ☐ Wood Shngl: ☐ Other: ____
Good: ☐ Fair: X Alt: ☐ Vy Alt: ☐ Add., Major: X Minor: ☐		Integrity	Good: ☐ Fair: ☐ Alt: ☐ Vy Alt: ☐ Add., Major: ☐ Minor: ☐
1700-1799: ☐ 1800-1859: ☐ 1860-1910: ☐ 1910-1945: X		Period	1700-1799: ☐ 1800-1859: ☐ 1860-1910: ☐ 1910-1945: ☐
Bibliography and further notes on Reverse		BUILDING 3	or: ____ Note:
Surveyed by: ____ Date: ____		BUILDING 4	or: ____ Note:

IL 422-0485

ILLINOIS RURAL SURVEY

County: McHenry | Site: 43173 | Town:

¼: SW | Sec: 29 | TWP: 44N | Range: 9E

Street: 5222 Wildwood | Street View: X

Industrial/Commercial Complex w/3 or more Bldgs.: ☐

FARMSTEAD ☐

House: ☐ 2 Houses: ☐ 1 Major Barn: ☐ 2 Mjr Barns: ☐ 3 Mjr Barns: ☐ Corn Cribs, 1: ☐, 2: ☐, 3+: ☐

Garage: ☐ Mach. Shed: ☐ Grainery: ☐ Smokehouse: ☐ Summer Kitchen: ☐ Silo: ☐ Windmill: ☐

Grain Bins: ☐ Pump House: ☐ Hog Houses: ☐ Chicken Coop: ☐ Outhouse: ☐ Mobile Homes: ☐

Sheds, 1-3: ☐ 3+: ☐ Metal Bldgs: ☐ Comments:



FRAME# 20	Pres. Funct.: Cottage ____ Same ? X	≥1 BUILDING 2≤	FRAME# ____ Pres. Funct.: ____ Same ? ☐
Residence: X Outbuilding: ☐ Public: ☐ Commercial: ☐ Barn: ☐ Industrial: ☐ Structural: ☐ Religious: ☐		Original Function	Residence: ☐ Outbuilding: ☐ Public: ☐ Commercial: ☐ Barn: ☐ Industrial: ☐ Structural: ☐ Religious: ☐
Deteriorated: ☐ Abandoned: ☐ Lrg: ☐ Md: X Sml: ☐		Condition/use/size	Deteriorated: ☐ Abandoned: ☐ Lrg: ☐ Md: ☐ Sm: ☐
1 1 1 1 or: ____ Stories, 1: ☐ 1-½: X 2: ☐ 2+: ☐		Building TYPE	or: ____ Stories, 1: ☐ 1-½: ☐ 2: ☐ 2+: ☐
Frame: X Masonry: ☐ Pole: ☐ Log: ☐ Other: ____		Structure	Frame: ☐ Masonry: ☐ Pole: ☐ Log: ☐ Other: ____
Clpbd: ☐ Weathrbd: ☐ Vert: X Wd. Shngl: ☐ Brick: ☐ Stone: ☐ Block: ☐ Metal: ☐ Asbestos: ☐ Vinyl: ☐ Tar Ppr: ☐		Siding material	Clpbd: ☐ Weathrbd: ☐ Vert: ☐ Wd. Shngl: ☐ Brick: ☐ Stone: ☐ Block: ☐ Metal: ☐ Asbestos: ☐ Vinyl: ☐ Tar Ppr: ☐
Brick: ☐ Stone: ☐ Block: X Poured or Stucco: ☐ Tile: ☐		Foundation	Brick: ☐ Stone: ☐ Block: ☐ Poured or Stucco: ☐ Tile: ☐
Gable: X Hipped: ☐ Flat: ☐ Mansard: ☐ Other: ____		Roof	Gable: ☐ Hipped: ☐ Flat: ☐ Mansard: ☐ Other: ____
Asphalt Shngl: X Metal: ☐ Wood Shngl: ☐ Other: ____		Roof Material	Asphalt Shngl: ☐ Metal: ☐ Wood Shngl: ☐ Other: ____
Good: ☐ Fair: ☐ Alt: X Vy Alt: ☐ Add., Major: ☐ Minor: X		Integrity	Good: ☐ Fair: ☐ Alt: ☐ Vy Alt: ☐ Add., Major: ☐ Minor: ☐
1700-1799: ☐ 1800-1859: ☐ 1860-1910: ☐ 1910-1945: X		Period	1700-1799: ☐ 1800-1859: ☐ 1860-1910: ☐ 1910-1945: ☐
Bibliography and further notes on Reverse		BUILDING 3	or: ____ Note:
Surveyed by: ____ Date: ____		BUILDING 4	or: ____ Note:

IL 422-0485

ILLINOIS RURAL SURVEY

County: McHenry	Site #: 4314	Town:	
¼: SW	Sec: 29	TWP: 44N	Range: 9E
Street: 5024 Waldwood	Street View: ☒		

Industrial/Commercial Complex w/3 or more Bldgs.: ☐

FARMSTEAD ☐

House: ☒ 2 Houses: ☐ 1 Major Barn: ☐ 2 Mjr Barns: ☐ 3 Mjr Barns: ☐ Corn Cribs, 1: ☐, 2: ☐, 3+: ☐
Garage: ☒ Mach. Shed: ☐ Grainery: ☐ Smokehouse: ☐ Summer Kitchen: ☐ Silo: ☐ Windmill: ☐
Grain Bins: ☐ Pump House: ☐ Hog Houses: ☐ Chicken Coop: ☐ Outhouse: ☐ Mobile Homes: ☐
Sheds, 1-3: ☐ 3+: ☐ Metal Bldgs: ☐ Comments:

FRAME# 21	Pres. Funct.: Cottage	Same ? ☒	
Residence: ☐ Outbuilding: ☐ Public: ☐ Commercial: ☐ Barn: ☐ Industrial: ☐ Structural: ☐ Religious: ☐			
Deteriorated: ☐ Abandoned: ☐ Lrg ☐ Md ☒ Sml ☐			
1 0 5 or:	Stories, 1: ☒ 1-½: ☐ 2: ☐ 2+: ☐		
Frame: ☒ Masonry: ☐ Pole: ☐ Log: ☐ Other:			
Clpbd: ☐ Weathrbd: ☒ Vert: ☐ Wd. Shngl: ☐ Brick: ☐ Stone: ☐ Block: ☐ Metal: ☐ Asbestos: ☐ Vinyl: ☐ Tar Ppr: ☐			
Brick: ☐ Stone: ☐ Block: ☐ Poured or Stucco: ☐ Tile: ☐			
Gable: ☐ Hipped: ☒ Flat: ☐ Mansard: ☐ Other:			
Asphalt Shngl: ☒ Metal: ☐ Wood Shngl: ☐ Other:			
Good: ☐ Fair: ☒ Altr: ☐ Vy Altd: ☐ Add., Major: ☐ Minor: ☐			
1700-1799: ☐ 1800-1859: ☐ 1860-1910: ☐ 1910-1945: ☒			
Bibliography and further notes on Reverse			
Surveyed by:	Date:		

#1 BUILDING 2#	FRAME#	Pres. Funct.: Same ? ☐
Original Function	Residence: ☐ Outbuilding: ☐ Public: ☐ Commercial: ☐ Barn: ☐ Industrial: ☐ Structural: ☐ Religious: ☐	
Condition/use/size	Deteriorated: ☐ Abandoned: ☐ Lrg ☐ Md ☐ Sm ☐	
Building TYPE	or:	Stories, 1: ☐ 1-½: ☐ 2: ☐ 2+: ☐
Structure	Frame: ☐ Masonry: ☐ Pole: ☐ Log: ☐ Other:	
Siding material	Clpbd: ☐ Weathrbd: ☐ Vert: ☐ Wd. Shngl: ☐ Brick: ☐ Stone: ☐ Block: ☐ Metal: ☐ Asbestos: ☐ Vinyl: ☐ Tar Ppr: ☐	
Foundation	Brick: ☐ Stone: ☐ Block: ☐ Poured or Stucco: ☐ Tile: ☐	
Roof	Gable: ☐ Hipped: ☐ Flat: ☐ Mansard: ☐ Other:	
Roof Material	Asphalt Shngl: ☐ Metal: ☐ Wood Shngl: ☐ Other:	
Integrity	Good: ☐ Fair: ☐ Altr: ☐ Vy Altd: ☐ Add., Major: ☐ Minor: ☐	
Period	1700-1799: ☐ 1800-1859: ☐ 1860-1910: ☐ 1910-1945: ☐	
BUILDING 3	or:	Note:
BUILDING 4	or:	Note:

IL 422-0465

ILLINOIS RURAL SURVEY

County: McHenry	Site #: 4315	Town:	
¼: SW	Sec: 29	TWP: 44N	Range: 9E
Street: 5113 Waldwood	Street View: ☒		

Industrial/Commercial Complex w/3 or more Bldgs.: ☐

FARMSTEAD ☐

House: ☒ 2 Houses: ☐ 1 Major Barn: ☐ 2 Mjr Barns: ☐ 3 Mjr Barns: ☐ Corn Cribs, 1: ☐, 2: ☐, 3+: ☐
Garage: ☒ Mach. Shed: ☐ Grainery: ☐ Smokehouse: ☐ Summer Kitchen: ☐ Silo: ☐ Windmill: ☐
Grain Bins: ☐ Pump House: ☐ Hog Houses: ☐ Chicken Coop: ☐ Outhouse: ☐ Mobile Homes: ☐
Sheds, 1-3: ☐ 3+: ☐ Metal Bldgs: ☐ Comments:

FRAME# 22	Pres. Funct.: Res	Same ? ☒	
Residence: ☒ Outbuilding: ☐ Public: ☐ Commercial: ☐ Barn: ☐ Industrial: ☐ Structural: ☐ Religious: ☐			
Deteriorated: ☐ Abandoned: ☐ Lrg ☒ Md ☐ Sml ☐			
1 0 4 or:	Stories, 1: ☐ 1-½: ☐ 2: ☒ 2+: ☐		
Frame: ☒ Masonry: ☐ Pole: ☐ Log: ☐ Other:			
Clpbd: ☐ Weathrbd: ☐ Vert: ☐ Wd. Shngl: ☐ Brick: ☐ Stone: ☐ Block: ☐ Metal: ☐ Asbestos: ☒ Vinyl: ☐ Tar Ppr: ☐	Fake field stone		
Brick: ☐ Stone: ☐ Block: ☐ Poured or Stucco: ☐ Tile: ☐			
Gable: ☐ Hipped: ☒ Flat: ☐ Mansard: ☐ Other:			
Asphalt Shngl: ☒ Metal: ☐ Wood Shngl: ☐ Other:			
Good: ☐ Fair: ☒ Altr: ☐ Vy Altd: ☐ Add., Major: ☐ Minor: ☐			
1700-1799: ☐ 1800-1859: ☐ 1860-1910: ☐ 1910-1945: ☐	1930s?		
Bibliography and further notes on Reverse			
Surveyed by:	Date:		

#1 BUILDING 2#	FRAME#	Pres. Funct.: Same ? ☐
Original Function	Residence: ☐ Outbuilding: ☐ Public: ☐ Commercial: ☐ Barn: ☐ Industrial: ☐ Structural: ☐ Religious: ☐	
Condition/use/size	Deteriorated: ☐ Abandoned: ☐ Lrg ☐ Md ☐ Sm ☐	
Building TYPE	or:	Stories, 1: ☐ 1-½: ☐ 2: ☐ 2+: ☐
Structure	Frame: ☐ Masonry: ☐ Pole: ☐ Log: ☐ Other:	
Siding material	Clpbd: ☐ Weathrbd: ☐ Vert: ☐ Wd. Shngl: ☐ Brick: ☐ Stone: ☐ Block: ☐ Metal: ☐ Asbestos: ☐ Vinyl: ☐ Tar Ppr: ☐	
Foundation	Brick: ☐ Stone: ☐ Block: ☐ Poured or Stucco: ☐ Tile: ☐	
Roof	Gable: ☐ Hipped: ☐ Flat: ☐ Mansard: ☐ Other:	
Roof Material	Asphalt Shngl: ☐ Metal: ☐ Wood Shngl: ☐ Other:	
Integrity	Good: ☐ Fair: ☐ Altr: ☐ Vy Altd: ☐ Add., Major: ☐ Minor: ☐	
Period	1700-1799: ☐ 1800-1859: ☐ 1860-1910: ☐ 1910-1945: ☐	
BUILDING 3	or:	Note:
BUILDING 4	or:	Note:

IL 422-0465

ILLINOIS RURAL SURVEY

County: McHenry | Site #: 4316 | Town:
¼: SW | Sec: 29 | TWP: 44N | Range: 9E
Street: 5109 Wildwood | Street View: X
Industrial/Commercial Complex w/3 or more Bldgs.: ☐

FARMSTEAD ☐
House: ☐ 2 Houses: ☐ 1 Major Barn: ☐ 2 Mjr Barns: ☐ 3 Mjr Barns: ☐ Corn Cribs, 1: ☐, 2: ☐, 3+: ☐
Garage: ☐ Mech. Shed: ☐ Granary: ☐ Smokehouse: ☐ Summer Kitchen: ☐ Silo: ☐ Windmill: ☐
Grain Bins: ☐ Pump House: ☐ Hog Houses: ☐ Chicken Coop: ☐ Outhouse: ☐ Mobile Homes: ☐
Sheds, 1-2: ☐ 3+: ☐ Metal Bldgs: ☐ Comments:

FRAME# 23	Pres. Funct.: Cottage	Same ? ☐	
Residence: ☐ Outbuilding: ☐ Public: ☐ Commercial: ☐ Barn: ☐ Industrial: ☐ Structural: ☐ Religious: ☐			
Deteriorated: ☐ Abandoned: ☐ Lrg ☐ Mid ☒ Sml ☐			
1 1 1 1 1 or:	Stories, 1: ☒ 1-½: ☐ 2: ☐ 2+: ☐		
Frame: ☒ Masonry: ☐ Pole: ☐ Log: ☐ Other:			
Clpbd: ☐ Weatherbd: ☐ Vert: ☒ Wd. Shngl: ☐ Brick: ☐ Stone: ☐ Block: ☐ Metal: ☐ Asbestos: ☐ Vinyl: ☐ Tar Ppr: ☐			
Brick: ☐ Stone: ☐ Block: ☐ Poured or Stucco: ☐ Tile: ☐			
Gable: ☒ Hipped: ☐ Flat: ☐ Mansard: ☐ Other:			
Asphalt Shngl: ☒ Metal: ☐ Wood Shngl: ☐ Other:			
Good: ☐ Fair: ☐ Alt: ☐ Vy Alt'd: ☐ Add., Major: ☒ Minor: ☐			
1700-1799: ☐ 1800-1859: ☐ 1860-1910: ☐ 1910-1945: ☒			

Bibliography and further notes on Reverse

Surveyed by: _____ Date: _____

IL 423-9488

⇒1 BUILDING 2⇐	FRAME#	Pres. Funct.:	Same ? ☐
Original Function	Residence: ☐ Outbuilding: ☐ Public: ☐ Commercial: ☐ Barn: ☐ Industrial: ☐ Structural: ☐ Religious: ☐		
Condition/Integrity	Deteriorated: ☐ Abandoned: ☐ Lrg ☐ Mid ☐ Sm ☐		
Building TYPE	or:	Stories, 1: ☐ 1-½: ☐ 2: ☐ 2+: ☐	
Structure	Frame: ☐ Masonry: ☐ Pole: ☐ Log: ☐ Other:		
Siding material	Clpbd: ☐ Weatherbd: ☐ Vert: ☐ Wd. Shngl: ☐ Brick: ☐ Stone: ☐ Block: ☐ Metal: ☐ Asbestos: ☐ Vinyl: ☐ Tar Ppr: ☐		
Foundation	Brick: ☐ Stone: ☐ Block: ☐ Poured or Stucco: ☐ Tile: ☐		
Roof	Gable: ☐ Hipped: ☐ Flat: ☐ Mansard: ☐ Other:		
Roof Material	Asphalt Shngl: ☐ Metal: ☐ Wood Shngl: ☐ Other:		
Integrity	Good: ☐ Fair: ☐ Alt: ☐ Vy Alt'd: ☐ Add., Major: ☐ Minor: ☐		
Period	1700-1799: ☐ 1800-1859: ☐ 1860-1910: ☐ 1910-1945: ☐		
BUILDING 3	or:	Note:	
BUILDING 4	or:	Note:	

ILLINOIS RURAL SURVEY

County: McHenry | Site #: 4317 | Town:
¼: SW | Sec: 29 | TWP: 44N | Range: 9E
Street: Wildwood | Street View: ☐
Industrial/Commercial Complex w/3 or more Bldgs.: ☐ HAS BEEN A GARAGE

FARMSTEAD ☐
House: ☒ 2 Houses: ☐ 1 Major Barn: ☐ 2 Mjr Barns: ☐ 3 Mjr Barns: ☐ Corn Cribs, 1: ☐, 2: ☐, 3+: ☐
Garage: ☐ Mech. Shed: ☐ Granary: ☐ Smokehouse: ☐ Summer Kitchen: ☐ Silo: ☐ Windmill: ☐
Grain Bins: ☐ Pump House: ☐ Hog Houses: ☐ Chicken Coop: ☐ Outhouse: ☒ Mobile Homes: ☐
Sheds, 1-2: ☐ 3+: ☐ Metal Bldgs: ☐ Comments: Boathouse?

FRAME# 24	Pres. Funct.: Cottage	Same ? ☒	
Residence: ☒ Outbuilding: ☐ Public: ☐ Commercial: ☐ Barn: ☐ Industrial: ☐ Structural: ☐ Religious: ☐			
Deteriorated: ☐ Abandoned: ☒ Lrg ☐ Mid ☐ Sml ☒			
1 1 1 0 or:	Stories, 1: ☒ 1-½: ☐ 2: ☐ 2+: ☐		
Frame: ☐ Masonry: ☒ Pole: ☐ Log: ☐ Other:			
Clpbd: ☐ Weatherbd: ☐ Vert: ☐ Wd. Shngl: ☐ Brick: ☐ Stone: ☐ Block: ☒ Metal: ☐ Asbestos: ☐ Vinyl: ☐ Tar Ppr: ☐			
Brick: ☐ Stone: ☐ Block: ☐ Poured or Stucco: ☒ Tile: ☐			
Gable: ☐ Hipped: ☒ Flat: ☐ Mansard: ☐ Other:			
Asphalt Shngl: ☒ Metal: ☐ Wood Shngl: ☐ Other:			
Good: ☐ Fair: ☒ Alt: ☐ Vy Alt'd: ☐ Add., Major: ☐ Minor: ☐			
1700-1799: ☐ 1800-1859: ☐ 1860-1910: ☐ 1910-1945: ☒			

Bibliography and further notes on Reverse

Surveyed by: _____ Date: _____

IL 423-9488

⇒1 BUILDING 2⇐	FRAME#	Pres. Funct.:	Same ? ☐
Original Function	Residence: ☐ Outbuilding: ☐ Public: ☐ Commercial: ☐ Barn: ☐ Industrial: ☐ Structural: ☐ Religious: ☐		
Condition/Integrity	Deteriorated: ☐ Abandoned: ☐ Lrg ☐ Mid ☐ Sm ☐		
Building TYPE	or:	Stories, 1: ☐ 1-½: ☐ 2: ☐ 2+: ☐	
Structure	Frame: ☐ Masonry: ☐ Pole: ☐ Log: ☐ Other:		
Siding material	Clpbd: ☐ Weatherbd: ☐ Vert: ☐ Wd. Shngl: ☐ Brick: ☐ Stone: ☐ Block: ☐ Metal: ☐ Asbestos: ☐ Vinyl: ☐ Tar Ppr: ☐		
Foundation	Brick: ☐ Stone: ☐ Block: ☐ Poured or Stucco: ☐ Tile: ☐		
Roof	Gable: ☐ Hipped: ☐ Flat: ☐ Mansard: ☐ Other:		
Roof Material	Asphalt Shngl: ☐ Metal: ☐ Wood Shngl: ☐ Other:		
Integrity	Good: ☐ Fair: ☐ Alt: ☐ Vy Alt'd: ☐ Add., Major: ☐ Minor: ☐		
Period	1700-1799: ☐ 1800-1859: ☐ 1860-1910: ☐ 1910-1945: ☐		
BUILDING 3	or:	Note:	
BUILDING 4	or:	Note:	

Tagged by Health Dept as unfit
for human habitation

ILLINOIS RURAL SURVEY

County: McHenry | Site #: 4318 | Town:

¼: SW | Sec: 29 | TWP: 44N | Range: 9E

Street: Wildwood | Street View: ☑

Industrial/Commercial Complex w/3 or more Bldgs.: ☐

FARMSTEAD ☐

House: ☑ 2 Houses: ☐ 1 Major Barn: ☐ 2 Mjr Barns: ☐ 3 Mjr Barns: ☐ Corn Cribs, 1: ☐, 2: ☐, 3+: ☐

Garage: ☑ Mach. Shed: ☐ Granary: ☐ Smokehouse: ☐ Summer Kitchen: ☐ Silo: ☐ Windmill: ☐

Grain Bins: ☐ Pump House: ☐ Hog House: ☐ Chicken Coop: ☐ Outhouse: ☐ Mobile Homes: ☐

Sheds, 1-2: ☐ 3+: ☐ Metal Bldgs: ☐ Comments:



PHOTO (additional photos on back)

PHOTO GOES HERE

FRAME# 25 | Pres. Funct.: Cottage | Same ? ☑

Residence: ☑ Outbuilding: ☐ Public: ☐ Commercial: ☐ Barn: ☐ Industrial: ☐ Structural: ☐ Religious: ☐

Deteriorated: ☐ Abandoned: ☐ Lrg ☐ Mid ☐ Sm ☑

1 1/2 or: | Stories, 1: ☑ 1-½: ☐ 2: ☐ 2+: ☐

Frame: ☑ Masonry: ☐ Pole: ☐ Log: ☐ Other:

Clpbd: ☐ Weatherbd: ☐ Vert: ☐ Wd. Shngl: ☐ Brick: ☐
Stone: ☐ Block: ☐ Metal: ☐ Asbestos: ☑ Vinyl: ☐ Tar Ppr: ☐

Brick: ☐ Stone: ☐ Block: ☐ Poured or Stucco: ☑ Tile: ☐

Gable: ☐ Hipped: ☑ Flat: ☐ Mansard: ☐ Other:

Asphalt Shngl: ☑ Metal: ☐ Wood Shngl: ☐ Other:

Good: ☑ Fair: ☐ Alt: ☐ Vy Alt: ☐ Add., Major: ☐ Minor: ☐

1700-1799: ☐ 1800-1859: ☐ 1860-1910: ☐ 1910-1945: ☑

Bibliography and further notes on Reverse

Surveyed by: Date:

as I BUILDING 2	FRAME# Pres. Funct.: Same ? ☐
Original Function	Residence: ☐ Outbuilding: ☐ Public: ☐ Commercial: ☐ Barn: ☐ Industrial: ☐ Structural: ☐ Religious: ☐
Condition/Usefulness	Deteriorated: ☐ Abandoned: ☐ Lrg ☐ Mid ☐ Sm ☐
Building TYPE	or: Stories, 1: ☐ 1-½: ☐ 2: ☐ 2+: ☐
Structure	Frame: ☐ Masonry: ☐ Pole: ☐ Log: ☐ Other:
Siding material	Clpbd: ☐ Weatherbd: ☐ Vert: ☐ Wd. Shngl: ☐ Brick: ☐ Stone: ☐ Block: ☐ Metal: ☐ Asbestos: ☐ Vinyl: ☐ Tar Ppr: ☐
Foundation	Brick: ☐ Stone: ☐ Block: ☐ Poured or Stucco: ☐ Tile: ☐
Roof	Gable: ☐ Hipped: ☐ Flat: ☐ Mansard: ☐ Other:
Roof Material	Asphalt Shngl: ☐ Metal: ☐ Wood Shngl: ☐ Other:
Integrity	Good: ☐ Fair: ☐ Alt: ☐ Vy Alt: ☐ Add., Major: ☐ Minor: ☐
Period	1700-1799: ☐ 1800-1859: ☐ 1860-1910: ☐ 1910-1945: ☐
BUILDING 3	or: Note:
BUILDING 4	or: Note:

IL 422-0488

ILLINOIS RURAL SURVEY

County: McHenry | Site #: 4319 | Town:

¼: SW | Sec: 29 | TWP: 44N | Range: 9E

Street: Wildwood | Street View: ☑

Industrial/Commercial Complex w/3 or more Bldgs.: ☐

FARMSTEAD ☐

House: ☑ 2 Houses: ☐ 1 Major Barn: ☐ 2 Mjr Barns: ☐ 3 Mjr Barns: ☐ Corn Cribs, 1: ☐, 2: ☐, 3+: ☐

Garage: ☐ Mach. Shed: ☐ Granary: ☐ Smokehouse: ☐ Summer Kitchen: ☐ Silo: ☐ Windmill: ☐

Grain Bins: ☐ Pump House: ☐ Hog House: ☐ Chicken Coop: ☐ Outhouse: ☐ Mobile Homes: ☐

Sheds, 1-2: ☐ 3+: ☐ Metal Bldgs: ☐ Comments:



PHOTO GOES HERE

FRAME# 26 | Pres. Funct.: Cottage | Same ? ☑

Residence: ☑ Outbuilding: ☐ Public: ☐ Commercial: ☐ Barn: ☐ Industrial: ☐ Structural: ☐ Religious: ☐

Deteriorated: ☑ Abandoned: ☑ Lrg ☑ Mid ☐ Sm ☐

1 1/2 or: | Stories, 1: ☐ 1-½: ☑ 2: ☐ 2+: ☐

Frame: ☑ Masonry: ☐ Pole: ☐ Log: ☐ Other:

Clpbd: ☑ Weatherbd: ☐ Vert: ☐ Wd. Shngl: ☐ Brick: ☐
Stone: ☐ Block: ☐ Metal: ☐ Asbestos: ☐ Vinyl: ☐ Tar Ppr: ☐

Brick: ☐ Stone: ☐ Block: ☑ Poured or Stucco: ☐ Tile: ☐

Gable: ☑ Hipped: ☐ Flat: ☐ Mansard: ☐ Other:

Asphalt Shngl: ☑ Metal: ☐ Wood Shngl: ☐ Other:

Good: ☐ Fair: ☑ Alt: ☐ Vy Alt: ☐ Add., Major: ☐ Minor: ☐

1700-1799: ☐ 1800-1859: ☐ 1860-1910: ☐ 1910-1945: ☑

Bibliography and further notes on Reverse

Surveyed by: Date:

as I BUILDING 2	FRAME# Pres. Funct.: Same ? ☐
Original Function	Residence: ☐ Outbuilding: ☐ Public: ☐ Commercial: ☐ Barn: ☐ Industrial: ☐ Structural: ☐ Religious: ☐
Condition/Usefulness	Deteriorated: ☐ Abandoned: ☐ Lrg ☐ Mid ☐ Sm ☐
Building TYPE	or: Stories, 1: ☐ 1-½: ☐ 2: ☐ 2+: ☐
Structure	Frame: ☐ Masonry: ☐ Pole: ☐ Log: ☐ Other:
Siding material	Clpbd: ☐ Weatherbd: ☐ Vert: ☐ Wd. Shngl: ☐ Brick: ☐ Stone: ☐ Block: ☐ Metal: ☐ Asbestos: ☐ Vinyl: ☐ Tar Ppr: ☐
Foundation	Brick: ☐ Stone: ☐ Block: ☐ Poured or Stucco: ☐ Tile: ☐
Roof	Gable: ☐ Hipped: ☐ Flat: ☐ Mansard: ☐ Other:
Roof Material	Asphalt Shngl: ☐ Metal: ☐ Wood Shngl: ☐ Other:
Integrity	Good: ☐ Fair: ☐ Alt: ☐ Vy Alt: ☐ Add., Major: ☐ Minor: ☐
Period	1700-1799: ☐ 1800-1859: ☐ 1860-1910: ☐ 1910-1945: ☐
BUILDING 3	or: Note:
BUILDING 4	or: Note:

IL 422-0488

ILLINOIS RURAL SURVEY

County: McHenry | Site #: 4320 | Town:

¼: SW | Sec: 29 | TWP: 44N | Range: 9E

Street: Wildwood | Street View: ☒

Industrial/Commercial Complex w3 or more Bldgs.: ☐

FARMSTEAD ☐

House: ☐ 2 Houses: ☐ 1 Major Barn: ☐ 2 Mjr Barns: ☐ 3 Mjr Barns: ☐ Corn Cribs, 1: ☐, 2: ☐, 3+: ☐

Garage: ☐ Mech. Shed: ☐ Grainery: ☐ Smokehouse: ☐ Summer Kitchen: ☐ Silo: ☐ Windmill: ☐

Grain Bins: ☐ Pump House: ☐ Hog House: ☐ Chicken Coop: ☐ Outhouse: ☐ Mobile Homes: ☐

Sheds, 1-3: ☐ 3+: ☐ Metal Bldgs: ☐ Comments:

PHOTO GOES HERE

FRAME# 27	Pres. Funct.: Tavern	Same ☒	FRAME# / Pres. Funct.: / Same ? ☐
Residence: ☒ Outbuilding: ☐ Public: ☐ Commercial: ☐ Barn: ☐ Industrial: ☐ Structural: ☐ Religious: ☐		Original Function	Residence: ☐ Outbuilding: ☐ Public: ☐ Commercial: ☐ Barn: ☐ Industrial: ☐ Structural: ☐ Religious: ☐
Deteriorated: ☐ Abandoned: ☐ Lrg ☐ Md ☐ Sml ☒		Condition/size	Deteriorated: ☐ Abandoned: ☐ Lrg ☐ Mid ☐ Sm ☐
1 1 1 0 or: / Stories, 1: ☐ 1-½: ☐ 2: ☐ 2+: ☐		Building TYPE	or: / Stories, 1: ☐ 1-½: ☐ 2: ☐ 2+: ☐
Frame: ☒ Masonry: ☐ Pole: ☐ Log: ☐ Other:		Structure	Frame: ☐ Masonry: ☐ Pole: ☐ Log: ☐ Other:
Clpbd: ☐ Weatherbd: ☐ Vert: ☒ Wd. Shngl: ☐ Brick: ☐ Stone: ☐ Block: ☐ Metal: ☐ Asbestos: ☐ Vinyl: ☐ Tar Ppr: ☐		Siding material	Clpbd: ☐ Weatherbd: ☐ Vert: ☐ Wd. Shngl: ☐ Brick: ☐ Stone: ☐ Block: ☐ Metal: ☐ Asbestos: ☐ Vinyl: ☐ Tar Ppr: ☐
Brick: ☐ Stone: ☐ Block: ☐ Poured or Stucco: ☐ Tile: ☐		Foundation	Brick: ☐ Stone: ☐ Block: ☐ Poured or Stucco: ☐ Tile: ☐
Gable: ☐ Hipped: ☒ Flat: ☐ Mansard: ☐ Other:		Roof	Gable: ☐ Hipped: ☐ Flat: ☐ Mansard: ☐ Other:
Asphalt Shngl: ☒ Metal: ☐ Wood Shngl: ☐ Other:		Roof Material	Asphalt Shngl: ☐ Metal: ☐ Wood Shngl: ☐ Other:
Good: ☐ Fair: ☒ Altr: ☐ Vy Altd: ☐ Add., Major: ☐ Minor: ☒		Integrity	Good: ☐ Fair: ☐ Altr: ☐ Vy Altd: ☐ Add., Major: ☐ Minor: ☐
1700-1799: ☐ 1800-1859: ☐ 1860-1910: ☐ 1910-1945: ☒		Period	1700-1799: ☐ 1800-1859: ☐ 1860-1910: ☐ 1910-1945: ☐
Bibliography and further notes on Reverse		BUILDING 3	or: / Note:
Surveyed by: / Date:		BUILDING 4	or: / Note:

IL 422-0465

ILLINOIS RURAL SURVEY

County: McHenry | Site #: 4321 | Town:

¼: SW | Sec: 29 | TWP: 44N | Range: 9E

Street: 5017 Wildwood | Street View: ☒

Industrial/Commercial Complex w3 or more Bldgs.: ☐

FARMSTEAD ☐

House: ☒ 2 Houses: ☐ 1 Major Barn: ☐ 2 Mjr Barns: ☐ 3 Mjr Barns: ☐ Corn Cribs, 1: ☐, 2: ☐, 3+: ☐

Garage: ☐ Mech. Shed: ☐ Grainery: ☐ Smokehouse: ☐ Summer Kitchen: ☐ Silo: ☐ Windmill: ☐

Grain Bins: ☐ Pump House: ☐ Hog House: ☐ Chicken Coop: ☐ Outhouse: ☐ Mobile Homes: ☐

Sheds, 1-3: ☐ 3+: ☐ Metal Bldgs: ☐ Comments:

PHOTO GOES HERE

FRAME# 28	Pres. Funct.: Cottage	Same ? ☐	FRAME# / Pres. Funct.: / Same ? ☐
Residence: ☒ Outbuilding: ☐ Public: ☐ Commercial: ☐ Barn: ☐ Industrial: ☐ Structural: ☐ Religious: ☐		Original Function	Residence: ☐ Outbuilding: ☐ Public: ☐ Commercial: ☐ Barn: ☐ Industrial: ☐ Structural: ☐ Religious: ☐
Deteriorated: ☐ Abandoned: ☐ Lrg ☐ Mid ☒ Sml ☐		Condition/size	Deteriorated: ☐ Abandoned: ☐ Lrg ☐ Mid ☐ Sm ☐
or: / Stories, 1: ☐ 1-½: ☐ 2: ☐ 2+: ☐		Building TYPE	or: / Stories, 1: ☐ 1-½: ☐ 2: ☐ 2+: ☐
Frame: ☒ Masonry: ☐ Pole: ☐ Log: ☐ Other:		Structure	Frame: ☐ Masonry: ☐ Pole: ☐ Log: ☐ Other:
Clpbd: ☒ Weatherbd: ☐ Vert: ☐ Wd. Shngl: ☐ Brick: ☐ Stone: ☐ Block: ☐ Metal: ☐ Asbestos: ☐ Vinyl: ☐ Tar Ppr: ☐		Siding material	Clpbd: ☐ Weatherbd: ☐ Vert: ☐ Wd. Shngl: ☐ Brick: ☐ Stone: ☐ Block: ☐ Metal: ☐ Asbestos: ☐ Vinyl: ☐ Tar Ppr: ☐
Brick: ☐ Stone: ☐ Block: ☒ Poured or Stucco: ☐ Tile: ☐		Foundation	Brick: ☐ Stone: ☐ Block: ☐ Poured or Stucco: ☐ Tile: ☐
Gable: ☒ Hipped: ☐ Flat: ☐ Mansard: ☐ Other:		Roof	Gable: ☐ Hipped: ☐ Flat: ☐ Mansard: ☐ Other:
Asphalt Shngl: ☒ Metal: ☐ Wood Shngl: ☐ Other:		Roof Material	Asphalt Shngl: ☐ Metal: ☐ Wood Shngl: ☐ Other:
Good: ☐ Fair: ☐ Altr: ☐ Vy Altd: ☒ Add., Major: ☒ Minor: ☐ 2nd Story		Integrity	Good: ☐ Fair: ☐ Altr: ☐ Vy Altd: ☐ Add., Major: ☐ Minor: ☐
1700-1799: ☐ 1800-1859: ☐ 1860-1910: ☐ 1910-1945: ☒		Period	1700-1799: ☐ 1800-1859: ☐ 1860-1910: ☐ 1910-1945: ☐
Bibliography and further notes on Reverse		BUILDING 3	or: / Note:
Surveyed by: / Date:		BUILDING 4	or: / Note:

IL 422-0465

ILLINOIS RURAL SURVEY

County: McHenry | Site #: 4322 | Town:
¼: SW | Sec: 29 | TWP: 44N | Range: 9E
Street: 5013 Wildwood | Street View: ☒
Industrial/Commercial Complex w/3 or more Bldgs.: ☐

FARMSTEAD ☐
House: ☒ 2 Houses: ☐ 1 Major Barn: ☐ 2 Mjr Barns: ☐ 3 Mjr Barns: ☐ Corn Cribs, 1: ☐, 2: ☐, 3+: ☐
Garage: ☒ Mach. Shed: ☐ Grainery: ☐ Smokehouse: ☐ Summer Kitchen: ☐ Silo: ☐ Windmill: ☐
Grain Bins: ☐ Pump House: ☐ Hog Houses: ☐ Chicken Coop: ☐ Outhouse: ☐ Mobile Homes: ☐
Sheds, 1-3: ☐ 3+: ☐ Metal Bldgs: ☐ Comments:



PHOTO DOES HERE

FRAME# 29	Pres. Funct.: Res	Same ? ☒	
Residence: ☒ Outbuilding: ☐ Public: ☐ Commercial: ☐ Barn: ☐ Industrial: ☐ Structural: ☐ Religious: ☐			
Deteriorated: ☐ Abandoned: ☐ Lrg ☐ Mid ☒ Sml ☐			
1 1 1 or: 1	Stories, 1: ☐ 1-½: ☐ 2: ☒ 2+: ☐		
Frame: ☒ Masonry: ☐ Pole: ☐ Log: ☐ Other:			
Clpbd: ☐ Weathrbd: ☐ Vert: ☐ Wd. Shngl: ☐ Brick: ☐ Stone: ☐ Block: ☐ Metal: ☒ Asbestos: ☐ Vinyl: ☐ Tar Ppr: ☐			
Brick: ☐ Stone: ☐ Block: ☐ Poured or Stucco: ☐ Tile: ☐			
Gable: ☐ Hipped: ☒ Flat: ☐ Mansard: ☐ Other:			
Asphalt Shngl: ☒ Metal: ☐ Wood Shngl: ☐ Other:			
Good: ☐ Fair: ☐ Alt: ☐ Vy Alt: ☒ Add., Major: ☐ Minor: ☐ 2ND STRY			
1700-1799: ☐ 1800-1859: ☐ 1860-1910: ☐ 1910-1945: ☒			

Bibliography and further notes on Reverse

Surveyed by: _____ Date: _____

IL 422-6465

a1 BUILDING 2a	FRAME#	Pres. Funct.:	Same ? ☐
Original Function	Residence: ☐ Outbuilding: ☐ Public: ☐ Commercial: ☐ Barn: ☐ Industrial: ☐ Structural: ☐ Religious: ☐		
Condition/usable	Deteriorated: ☐ Abandoned: ☐ Lrg ☐ Mid ☐ Sm ☐		
Building TYPE	or:	Stories, 1: ☐ 1-½: ☐ 2: ☐ 2+: ☐	
Structure	Frame: ☐ Masonry: ☐ Pole: ☐ Log: ☐ Other:		
Siding material	Clpbd: ☐ Weathrbd: ☐ Vert: ☐ Wd. Shngl: ☐ Brick: ☐ Stone: ☐ Block: ☐ Metal: ☐ Asbestos: ☐ Vinyl: ☐ Tar Ppr: ☐		
Foundation	Brick: ☐ Stone: ☐ Block: ☐ Poured or Stucco: ☐ Tile: ☐		
Roof	Gable: ☐ Hipped: ☐ Flat: ☐ Mansard: ☐ Other:		
Roof Material	Asphalt Shngl: ☐ Metal: ☐ Wood Shngl: ☐ Other:		
Integrity	Good: ☐ Fair: ☐ Alt: ☐ Vy Alt: ☐ Add., Major: ☐ Minor: ☐		
Period	1700-1799: ☐ 1800-1859: ☐ 1860-1910: ☐ 1910-1945: ☐		
BUILDING 3	or:	Note:	
BUILDING 4	or:	Note:	

ILLINOIS RURAL SURVEY

County: McHenry | Site #: 4323 | Town:
¼: SW | Sec: 29 | TWP: 44N | Range: 9E
Street: 5010 Wildwood | Street View: ☒
Industrial/Commercial Complex w/3 or more Bldgs.: ☐

FARMSTEAD ☐
House: ☒ 2 Houses: ☒ 1 Major Barn: ☐ 2 Mjr Barns: ☐ 3 Mjr Barns: ☐ Corn Cribs, 1: ☐, 2: ☐, 3+: ☐
Garage: ☐ Mach. Shed: ☐ Grainery: ☐ Smokehouse: ☐ Summer Kitchen: ☐ Silo: ☐ Windmill: ☐
Grain Bins: ☐ Pump House: ☐ Hog Houses: ☐ Chicken Coop: ☐ Outhouse: ☐ Mobile Homes: ☐
Sheds, 1-3: ☐ 3+: ☐ Metal Bldgs: ☐ Comments:



PHOTO DOES HERE

(NOW) (Additional photos on back)

FRAME# 30	Pres. Funct.: Storage	Same ? ☐	
Residence: ☒ Outbuilding: ☐ Public: ☐ Commercial: ☐ Barn: ☐ Industrial: ☐ Structural: ☐ Religious: ☐			
Deteriorated: ☐ Abandoned: ☐ Lrg ☐ Mid ☒ Sml ☐			
1 1 2 or:	Stories, 1: ☒ 1-½: ☐ 2: ☐ 2+: ☐		
Frame: ☒ Masonry: ☐ Pole: ☐ Log: ☐ Other:			
Clpbd: ☐ Weathrbd: ☒ Vert: ☐ Wd. Shngl: ☐ Brick: ☐ Stone: ☐ Block: ☐ Metal: ☐ Asbestos: ☐ Vinyl: ☐ Tar Ppr: ☐			
Brick: ☐ Stone: ☐ Block: ☐ Poured or Stucco: ☒ Tile: ☐			
Gable: ☒ Hipped: ☐ Flat: ☐ Mansard: ☐ Other:			
Asphalt Shngl: ☐ Metal: ☐ Wood Shngl: ☐ Other: Tar Paper			
Good: ☐ Fair: ☒ Alt: ☐ Vy Alt: ☐ Add., Major: ☐ Minor: ☐			
1700-1799: ☐ 1800-1859: ☐ 1860-1910: ☐ 1910-1945: ☒			

Bibliography and further notes on Reverse

Surveyed by: _____ Date: _____

IL 422-6465

a1 BUILDING 2a	FRAME# 30	Pres. Funct.: Other	Same ? ☐
Original Function	Residence: ☒ Outbuilding: ☐ Public: ☐ Commercial: ☐ Barn: ☐ Industrial: ☐ Structural: ☐ Religious: ☐		
Condition/usable	Deteriorated: ☐ Abandoned: ☐ Lrg ☐ Mid ☐ Sm ☒		
Building TYPE	1 1 2 or:	Stories, 1: ☒ 1-½: ☐ 2: ☐ 2+: ☐	
Structure	Frame: ☐ Masonry: ☐ Pole: ☐ Log: ☐ Other:		
Siding material	Clpbd: ☒ Weathrbd: ☐ Vert: ☐ Wd. Shngl: ☐ Brick: ☐ Stone: ☐ Block: ☐ Metal: ☐ Asbestos: ☐ Vinyl: ☐ Tar Ppr: ☐		
Foundation	Brick: ☐ Stone: ☐ Block: ☒ Poured or Stucco: ☐ Tile: ☐		
Roof	Gable: ☒ Hipped: ☐ Flat: ☐ Mansard: ☐ Other:		
Roof Material	Asphalt Shngl: ☒ Metal: ☐ Wood Shngl: ☐ Other: Tar Paper		
Integrity	Good: ☐ Fair: ☒ Alt: ☐ Vy Alt: ☐ Add., Major: ☐ Minor: ☐		
Period	1700-1799: ☐ 1800-1859: ☐ 1860-1910: ☐ 1910-1945: ☒		
BUILDING 3	or:	Note:	
BUILDING 4	or:	Note:	

ILLINOIS RURAL SURVEY

County: McHenry | Site #: 4324 | Town:
¼: SW | Sec: 29 | TWP: 44N | Range: 9E
Street: 5007 Wildwood | Street View: ☐
Industrial/Commercial Complex w/3 or more Bldgs.: ☐



PHOTO GOES HERE

FARMSTEAD ☐
House: ☒ 2 Houses: ☐ 1 Major Barn: ☐ 2 Mjr Barns: ☐ 3 Mjr Barns: ☐ Corn Cribs, 1: ☐, 2: ☐, 3+: ☐
Garage: ☐ Mach. Shed: ☐ Granary: ☐ Smokehouse: ☐ Summer Kitchen: ☐ Silo: ☐ Windmill: ☐
Grain Bins: ☐ Pump House: ☐ Hog House: ☐ Chicken Coop: ☒ Outhouse: ☐ Mobile Homes: ☐
Sheds, 1-3: ☐ 3+: ☐ Metal Bldgs: ☐ Comments:

FRAME# 31 Pres. Funct.: Cottage Same ? ☒		#1 BUILDING 2+	FRAME# Pres. Funct.: Same ? ☐
Residence: ☒ Outbuilding: ☐ Public: ☐ Commercial: ☐ Barn: ☐ Industrial: ☐ Structural: ☐ Religious: ☐		Original Function	Residence: ☐ Outbuilding: ☐ Public: ☐ Commercial: ☐ Barn: ☐ Industrial: ☐ Structural: ☐ Religious: ☐
Deteriorated: ☐ Abandoned: ☐ Lrg: ☐ Mid: ☒ Sml: ☐		Condition/Usefulness	Deteriorated: ☐ Abandoned: ☐ Lrg: ☐ Mid: ☐ Sml: ☐
or: Stories, 1: ☒ 1-½: ☐ 2: ☐ 2+: ☐		Building TYPE	or: Stories, 1: ☐ 1-½: ☐ 2: ☐ 2+: ☐
Frame: ☐ Masonry: ☒ Pole: ☐ Log: ☐ Other:		Structure	Frame: ☐ Masonry: ☐ Pole: ☐ Log: ☐ Other:
Clpbd: ☐ Weathrbd: ☐ Vert: ☐ Wd. Shngl: ☐ Brick: ☐ Stone: ☐ Block: ☒ Metal: ☐ Asbestos: ☐ Vinyl: ☐ Tar Ppr: ☐		Siding material	Clpbd: ☐ Weathrbd: ☐ Vert: ☐ Wd. Shngl: ☐ Brick: ☐ Stone: ☐ Block: ☐ Metal: ☐ Asbestos: ☐ Vinyl: ☐ Tar Ppr: ☐
Brick: ☐ Stone: ☐ Block: ☐ Poured or Stucco: ☐ Tile: ☐		Foundation	Brick: ☐ Stone: ☐ Block: ☐ Poured or Stucco: ☐ Tile: ☐
Gable: ☒ Hipped: ☐ Flat: ☐ Mansard: ☐ Other:		Roof	Gable: ☐ Hipped: ☐ Flat: ☐ Mansard: ☐ Other:
Asphalt Shngl: ☒ Metal: ☐ Wood Shngl: ☐ Other:		Roof Material	Asphalt Shngl: ☐ Metal: ☐ Wood Shngl: ☐ Other:
Good: ☐ Fair: ☒ Alt: ☐ Vy Alt: ☐ Add., Major: ☐ Minor: ☒		Integrity	Good: ☐ Fair: ☐ Alt: ☐ Vy Alt: ☐ Add., Major: ☐ Minor: ☐
1700-1799: ☐ 1800-1859: ☐ 1860-1910: ☐ 1910-1945: ☒		Period	1700-1799: ☐ 1800-1859: ☐ 1860-1910: ☐ 1910-1945: ☐
Bibliography and further notes on Reverse		BUILDING 3	or: Note:
Surveyed by: Date:		BUILDING 4	or: Note:

IL 422-0465

ILLINOIS RURAL SURVEY

County: McHenry | Site #: 4325 | Town:
¼: SW | Sec: 29 | TWP: 44N | Range: 9E
Street: 5005 Wildwood | Street View: ☒
Industrial/Commercial Complex w/3 or more Bldgs.: ☐

PHOTO GOES HERE

FARMSTEAD ☐
House: ☒ 2 Houses: ☐ 1 Major Barn: ☐ 2 Mjr Barns: ☐ 3 Mjr Barns: ☐ Corn Cribs, 1: ☐, 2: ☐, 3+: ☐
Garage: ☒ Mach. Shed: ☐ Granary: ☐ Smokehouse: ☐ Summer Kitchen: ☐ Silo: ☐ Windmill: ☐
Grain Bins: ☐ Pump House: ☐ Hog House: ☐ Chicken Coop: ☐ Outhouse: ☐ Mobile Homes: ☐
Sheds, 1-3: ☐ 3+: ☐ Metal Bldgs: ☐ Comments: Stucco garage

FRAME# 32 Pres. Funct.: Cottage Same ? ☐		#1 BUILDING 2+	FRAME# Pres. Funct.: Same ? ☐
Residence: ☐ Outbuilding: ☐ Public: ☐ Commercial: ☐ Barn: ☐ Industrial: ☐ Structural: ☐ Religious: ☐		Original Function	Residence: ☐ Outbuilding: ☐ Public: ☐ Commercial: ☐ Barn: ☐ Industrial: ☐ Structural: ☐ Religious: ☐
Deteriorated: ☐ Abandoned: ☐ Lrg: ☐ Mid: ☒ Sml: ☐		Condition/Usefulness	Deteriorated: ☐ Abandoned: ☐ Lrg: ☐ Mid: ☐ Sml: ☐
1 1 1 1 1 or: Stories, 1: ☒ 1-½: ☐ 2: ☐ 2+: ☐		Building TYPE	or: Stories, 1: ☐ 1-½: ☐ 2: ☐ 2+: ☐
Frame: ☒ Masonry: ☐ Pole: ☐ Log: ☐ Other:		Structure	Frame: ☐ Masonry: ☐ Pole: ☐ Log: ☐ Other:
Clpbd: ☐ Weathrbd: ☒ Vert: ☐ Wd. Shngl: ☐ Brick: ☐ Stone: ☐ Block: ☐ Metal: ☐ Asbestos: ☐ Vinyl: ☐ Tar Ppr: ☐		Siding material	Clpbd: ☐ Weathrbd: ☐ Vert: ☐ Wd. Shngl: ☐ Brick: ☐ Stone: ☐ Block: ☐ Metal: ☐ Asbestos: ☐ Vinyl: ☐ Tar Ppr: ☐
Brick: ☐ Stone: ☐ Block: ☒ Poured or Stucco: ☐ Tile: ☐		Foundation	Brick: ☐ Stone: ☐ Block: ☐ Poured or Stucco: ☐ Tile: ☐
Gable: ☒ Hipped: ☐ Flat: ☐ Mansard: ☐ Other:		Roof	Gable: ☐ Hipped: ☐ Flat: ☐ Mansard: ☐ Other:
Asphalt Shngl: ☒ Metal: ☐ Wood Shngl: ☐ Other:		Roof Material	Asphalt Shngl: ☐ Metal: ☐ Wood Shngl: ☐ Other:
Good: ☐ Fair: ☒ Alt: ☐ Vy Alt: ☐ Add., Major: ☐ Minor: ☐		Integrity	Good: ☐ Fair: ☐ Alt: ☐ Vy Alt: ☐ Add., Major: ☐ Minor: ☐
1700-1799: ☐ 1800-1859: ☐ 1860-1910: ☐ 1910-1945: ☒		Period	1700-1799: ☐ 1800-1859: ☐ 1860-1910: ☐ 1910-1945: ☐
Bibliography and further notes on Reverse		BUILDING 3	or: Note:
Surveyed by: Date:		BUILDING 4	or: Note:

IL 422-0465

ILLINOIS RURAL SURVEY

County: McHenry | Site #: 4326 | Town:
¼: SW | Sec: 29 | TWP: 44N | Range: 9E
Street: 5013 Wildwood | Street View: ☐ X
Industrial/Commercial Complex w/3 or more Bldgs.: ☐

FARMSTEAD ☐
House: ☐ 2 Houses: ☐ 1 Major Barn: ☐ 2 Mjr Barns: ☐ 3 Mjr Barns: ☐ Corn Cribs, 1: ☐, 2: ☐, 3+: ☐
Garage: ☐ Mach. Shed: ☐ Granary: ☐ Smokehouse: ☐ Summer Kitchen: ☐ Silo: ☐ Windmill: ☐
Grain Bins: ☐ Pump House: ☐ Hog House: ☐ Chicken Coop: ☐ Outhouse: ☐ Mobile Homes: ☐
Sheds, 1-3: ☐ 3+: ☐ Metal Bldgs: ☐ Comments:

PHOTO GOES HERE

FRAME# 33	Pres. Funct.: Cottage Same ? X	#1 BUILDING 2	FRAME# / Pres. Funct.: Same ? ☐
Residence: X Outbuilding: ☐ Public: ☐ Commercial: ☐ Barn: ☐ Industrial: ☐ Structural: ☐ Religious: ☐		Original Function	Residence: ☐ Outbuilding: ☐ Public: ☐ Commercial: ☐ Barn: ☐ Industrial: ☐ Structural: ☐ Religious: ☐
Deteriorated: ☐ Abandoned: ☐ Lrg ☐ Md ~~☐~~ Sml ☐		Condition/usefulness	Deteriorated: ☐ Abandoned: ☐ Lrg ☐ Md ☐ Sm ☐
1 1 0 6 or:	Stories, 1: ~~☐~~ 1-½: ☐ 2: ☐ 2+: ☐	Building TYPE	or: / Stories, 1: ☐ 1-½: ☐ 2: ☐ 2+: ☐
Frame: X Masonry: ☐ Pole: ☐ Log: ☐ Other:		Structure	Frame: ☐ Masonry: ☐ Pole: ☐ Log: ☐ Other:
Clpbd: ☐ Weathrbd: X Vert: ☐ Wd. Shngl: ☐ Brick: ☐ Stone: ☐ Block: ☐ Metal: ☐ Asbestos: ☐ Vinyl: ☐ Tar Ppr: ☐		Siding material	Clpbd: ☐ Weathrbd: ☐ Vert: ☐ Wd. Shngl: ☐ Brick: ☐ Stone: ☐ Block: ☐ Metal: ☐ Asbestos: ☐ Vinyl: ☐ Tar Ppr: ☐
Brick: ☐ Stone: ☐ Block: ☐ Poured or Stucco: ☐ Tile: ☐		Foundation	Brick: ☐ Stone: ☐ Block: ☐ Poured or Stucco: ☐ Tile: ☐
Gable: X Hipped: ☐ Flat: ☐ Mansard: ☐ Other:		Roof	Gable: ☐ Hipped: ☐ Flat: ☐ Mansard: ☐ Other:
Asphalt Shngl: X Metal: ☐ Wood Shngl: ☐ Other:		Roof Material	Asphalt Shngl: ☐ Metal: ☐ Wood Shngl: ☐ Other:
Good: ☐ Fair: X Altr: ☐ Vy Altd: ☐ Add., Major: ~~☐~~ Minor: ☐		Integrity	Good: ☐ Fair: ☐ Altr: ☐ Vy Altd: ☐ Add., Major: ☐ Minor: ☐
1700-1799: ☐ 1800-1859: ☐ 1860-1910: ☐ 1910-1945: X		Period	1700-1799: ☐ 1800-1859: ☐ 1860-1910: ☐ 1910-1945: ☐
Bibliography and further notes on Reverse		BUILDING 3	or: Note:
Surveyed by: Date:		BUILDING 4	or: Note:

IL 422-0486

ILLINOIS RURAL SURVEY

County: McHenry | Site: 4327 | Town:
¼: SW | Sec: 29 | TWP: 44N | Range: 9E
Street: 4921 Wildwood | Street View: X
Industrial/Commercial Complex w/3 or more Bldgs.: ☐

FARMSTEAD ☐
House: X 2 Houses: ☐ 1 Major Barn: ☐ 2 Mjr Barns: ☐ 3 Mjr Barns: ☐ Corn Cribs, 1: ☐, 2: ☐, 3+: ☐
Garage: X Mach. Shed: ☐ Granary: ☐ Smokehouse: ☐ Summer Kitchen: ☐ Silo: ☐ Windmill: ☐
Grain Bins: ☐ Pump House: ☐ Hog House: ☐ Chicken Coop: ☐ Outhouse: ☐ Mobile Homes: ☐
Sheds, 1-3: ☐ 3+: ☐ Metal Bldgs: ☐ Comments:



PHOTO GOES HERE

FRAME# 34	Pres. Funct.: Res Same ? X	#1 BUILDING 2	FRAME# / Pres. Funct.: Same ? ☐
Residence: X Outbuilding: ☐ Public: ☐ Commercial: ☐ Barn: ☐ Industrial: ☐ Structural: ☐ Religious: ☐		Original Function	Residence: ☐ Outbuilding: ☐ Public: ☐ Commercial: ☐ Barn: ☐ Industrial: ☐ Structural: ☐ Religious: ☐
Deteriorated: ☐ Abandoned: ☐ Lrg X Md ☐ Sml ☐		Condition/usefulness	Deteriorated: ☐ Abandoned: ☐ Lrg ☐ Md ☐ Sm ☐
1 1 0 1 or:	Stories, 1: ☐ 1-½: ☐ 2: X 2+: ☐	Building TYPE	or: / Stories, 1: ☐ 1-½: ☐ 2: ☐ 2+: ☐
Frame: X Masonry: ☐ Pole: ☐ Log: ☐ Other:		Structure	Frame: ☐ Masonry: ☐ Pole: ☐ Log: ☐ Other:
Clpbd: ☐ Weathrbd: ☐ Vert: ☐ Wd. Shngl: ☐ Brick: ☐ Stone: ☐ Block: ☐ Metal: X Asbestos: ☐ Vinyl: ☐ Tar Ppr: ☐		Siding material	Clpbd: ☐ Weathrbd: ☐ Vert: ☐ Wd. Shngl: ☐ Brick: ☐ Stone: ☐ Block: ☐ Metal: ☐ Asbestos: ☐ Vinyl: ☐ Tar Ppr: ☐
Brick: ☐ Stone: ☐ Block: ☐ Poured or Stucco: ☐ Tile: ☐		Foundation	Brick: ☐ Stone: ☐ Block: ☐ Poured or Stucco: ☐ Tile: ☐
Gable: X Hipped: ☐ Flat: ☐ Mansard: ☐ Other:		Roof	Gable: ☐ Hipped: ☐ Flat: ☐ Mansard: ☐ Other:
Asphalt Shngl: X Metal: ☐ Wood Shngl: ☐ Other:		Roof Material	Asphalt Shngl: ☐ Metal: ☐ Wood Shngl: ☐ Other:
Good: X Fair: X Altr: ☐ Vy Altd: ☐ Add., Major: ☐ Minor: ☐		Integrity	Good: ☐ Fair: ☐ Altr: ☐ Vy Altd: ☐ Add., Major: ☐ Minor: ☐
1700-1799: ☐ 1800-1859: ☐ 1860-1910: ☐ 1910-1945: X		Period	1700-1799: ☐ 1800-1859: ☐ 1860-1910: ☐ 1910-1945: ☐
Bibliography and further notes on Reverse		BUILDING 3	or: Note:
Surveyed by: Date:		BUILDING 4	or: Note:

IL 422-0486

ILLINOIS RURAL SURVEY

County: McHenry | Site #: 4328 | Town:

¼: SW | Sec: 29 | TWP: 44N | Range: 9E

Street: 4919 Wildwood | Street View: ☑

Industrial/Commercial Complex w/3 or more Bldgs.: ☐

FARMSTEAD ☐

House: ☑ 2 Houses: ☐ 1 Major Barn: ☐ 2 Mjr Barns: ☐ 3 Mjr Barns: ☐ Corn Cribs, 1: ☐, 2: ☐, 3+: ☐

Garage: ☑ Mach. Shed: ☐ Granary: ☐ Smokehouse: ☐ Summer Kitchen: ☐ Silo: ☐ Windmill: ☐

Grain Bins: ☐ Pump House: ☐ Hog Houses: ☐ Chicken Coop: ☐ Outhouse: ☐ Mobile Homes: ☐

Sheds, 1-2: ☐ 3+: ☐ Metal Bldgs: ☐ Comments:

PHOTO ES HERE

FRAME# 35	Pres. Funct.: Cottage	Same ? ☑	#1 BUILDING 2#
Residence: ☑ Outbuilding: ☐ Public: ☐ Commercial: ☐ Barn: ☐ Industrial: ☐ Structural: ☐ Religious: ☐			Original Function
Deteriorated: ☐ Abandoned: ☐ Lrg ☐ Mid ☐ Sml ☑			Condition/Usability
1 1 0 6 or:	Stories, 1: ☑ 1-½: ☐ 2: ☐ 2+: ☐		Building TYPE
Frame: ☑ Masonry: ☐ Pole: ☐ Log: ☐ Other:			Structure
Clpbd: ☑ Weathrbd: ☐ Vert: ☐ Wd. Shngl: ☐ Brick: ☐ Stone: ☐ Block: ☐ Metal: ☐ Asbestos: ☐ Vinyl: ☐ Tar Ppr: ☐			Siding material
Brick: ☐ Stone: ☐ Block: ☑ Poured or Stucco: ☐ Tile: ☐			Foundation
Gable: ☑ Hipped: ☐ Flat: ☐ Mansard: ☐ Other:			Roof
Asphalt Shngl: ☑ Metal: ☐ Wood Shngl: ☐ Other:			Roof Material
Good: ☐ Fair: ☐ Alt: ☐ Vy Alt: ☐ Add., Major: ☑ Minor: ☐			Integrity
1700-1799: ☐ 1800-1859: ☐ 1860-1910: ☐ 1910-1945: ☑			Period
Bibliography and further notes on Reverse			BUILDING 3
Surveyed by: Date:			BUILDING 4

FRAME# | Pres. Funct.: | Same ? ☐

Residence: ☐ Outbuilding: ☐ Public: ☐ Commercial: ☐ Barn: ☐ Industrial: ☐ Structural: ☐ Religious: ☐

Deteriorated: ☐ Abandoned: ☐ Lrg ☐ Mid ☐ Sm ☐

or: | Stories, 1: ☐ 1-½: ☐ 2: ☐ 2+: ☐

Frame: ☐ Masonry: ☐ Pole: ☐ Log: ☐ Other:

Clpbd: ☐ Weathrbd: ☐ Vert: ☐ Wd. Shngl: ☐ Brick: ☐ Stone: ☐ Block: ☐ Metal: ☐ Asbestos: ☐ Vinyl: ☐ Tar Ppr: ☐

Brick: ☐ Stone: ☐ Block: ☐ Poured or Stucco: ☐ Tile: ☐

Gable: ☐ Hipped: ☐ Flat: ☐ Mansard: ☐ Other:

Asphalt Shngl: ☐ Metal: ☐ Wood Shngl: ☐ Other:

Good: ☐ Fair: ☐ Alt: ☐ Vy Alt: ☐ Add., Major: ☐ Minor: ☐

1700-1799: ☐ 1800-1859: ☐ 1860-1910: ☐ 1910-1945: ☐

BUILDING 3: or: Note:

BUILDING 4: or: Note:

IL 422-0488

ILLINOIS RURAL SURVEY

County: McHenry | Site #: 4329 | Town:

¼: SW | Sec: 29 | TWP: 44N | Range: 9E

Street: 4917 Wildwood | Street View: ☑

Industrial/Commercial Complex w/3 or more Bldgs.: ☐

FARMSTEAD ☐

House: ☐ 2 Houses: ☐ 1 Major Barn: ☐ 2 Mjr Barns: ☐ 3 Mjr Barns: ☐ Corn Cribs, 1: ☐, 2: ☐, 3+: ☐

Garage: ☐ Mach. Shed: ☐ Granary: ☐ Smokehouse: ☐ Summer Kitchen: ☐ Silo: ☐ Windmill: ☐

Grain Bins: ☐ Pump House: ☐ Hog Houses: ☐ Chicken Coop: ☐ Outhouse: ☐ Mobile Homes: ☐

Sheds, 1-2: ☐ 3+: ☐ Metal Bldgs: ☐ Comments:



PHOTO S HERE

FRAME# 36	Pres. Funct.: Cottage	Same ? ☐	#1 BUILDING 2#
Residence: ☑ Outbuilding: ☐ Public: ☐ Commercial: ☐ Barn: ☐ Industrial: ☐ Structural: ☐ Religious: ☐			Original Function
Deteriorated: ☐ Abandoned: ☐ Lrg ☐ Mid ☐ Sml ☑			Condition/Usability
1 1 0 6 or:	Stories, 1: ☑ 1-½: ☐ 2: ☐ 2+: ☐		Building TYPE
Frame: ☑ Masonry: ☐ Pole: ☐ Log: ☐ Other:			Structure
Clpbd: ☐ Weathrbd: ☐ Vert: ☐ Wd. Shngl: ☐ Brick: ☐ Stone: ☐ Block: ☐ Metal: ☑ Asbestos: ☐ Vinyl: ☐ Tar Ppr: ☐			Siding material
Brick: ☐ Stone: ☐ Block: ☑ Poured or Stucco: ☐ Tile: ☐			Foundation
Gable: ☑ Hipped: ☐ Flat: ☐ Mansard: ☐ Other:			Roof
Asphalt Shngl: ☑ Metal: ☐ Wood Shngl: ☐ Other:			Roof Material
Good: ☐ Fair: ☑ Alt: ☐ Vy Alt: ☐ Add., Major: ☐ Minor: ☐			Integrity
1700-1799: ☐ 1800-1859: ☐ 1860-1910: ☐ 1910-1945: ☑			Period
Bibliography and further notes on Reverse			BUILDING 3
Surveyed by: Date:			BUILDING 4

FRAME# | Pres. Funct.: | Same ? ☐

Residence: ☐ Outbuilding: ☐ Public: ☐ Commercial: ☐ Barn: ☐ Industrial: ☐ Structural: ☐ Religious: ☐

Deteriorated: ☐ Abandoned: ☐ Lrg ☐ Mid ☐ Sm ☐

or: | Stories, 1: ☐ 1-½: ☐ 2: ☐ 2+: ☐

Frame: ☐ Masonry: ☐ Pole: ☐ Log: ☐ Other:

Clpbd: ☐ Weathrbd: ☐ Vert: ☐ Wd. Shngl: ☐ Brick: ☐ Stone: ☐ Block: ☐ Metal: ☐ Asbestos: ☐ Vinyl: ☐ Tar Ppr: ☐

Brick: ☐ Stone: ☐ Block: ☐ Poured or Stucco: ☐ Tile: ☐

Gable: ☐ Hipped: ☐ Flat: ☐ Mansard: ☐ Other:

Asphalt Shngl: ☐ Metal: ☐ Wood Shngl: ☐ Other:

Good: ☐ Fair: ☐ Alt: ☐ Vy Alt: ☐ Add., Major: ☐ Minor: ☐

1700-1799: ☐ 1800-1859: ☐ 1860-1910: ☐ 1910-1945: ☐

BUILDING 3: or: Note:

BUILDING 4: or: Note:

IL 422-0488

ILLINOIS RURAL SURVEY

County: McHenry | Site #: 4330 | Town:
Qtr: SW | Sec: 29 | TWP: 44N | Range: 9E
Street: 4915 Wildwood | Street View: ☐ X

Industrial/Commercial Complex w/3 or more Bldgs.: ☐

FARMSTEAD ☐

House: ☐ 2 Houses: ☐ 1 Major Barn: ☐ 2 Mjr Barns: ☐ 3 Mjr Barns: ☐ Corn Cribs, 1: ☐, 2: ☐, 3+: ☐
Garage: ☐ Mach. Shed: ☐ Granary: ☐ Smokehouse: ☐ Summer Kitchen: ☐ Silo: ☐ Windmill: ☐
Grain Bins: ☐ Pump House: ☐ Hog Houses: ☐ Chicken Coop: ☐ Outhouse: ☐ Mobile Homes: ☐
Sheds, 1-3: ☐ 3+: ☐ Metal Bldgs: ☐ Comments:

FRAME# 1	Pres. Funct.: Cottage	Same ? ☒	w/ BUILDING 2w	FRAME#	Pres. Funct.:	Same ? ☐
Residence: ☒ Outbuilding: ☐ Public: ☐ Commercial: ☐ Barn: ☐ Industrial: ☐ Structural: ☐ Religious: ☐			Original Function	Residence: ☐ Outbuilding: ☐ Public: ☐ Commercial: ☐ Barn: ☐ Industrial: ☐ Structural: ☐ Religious: ☐		
Deteriorated: ☐ Abandoned: ☐ Lrg: ☐ Mid: ☒ Sml: ☐			Condition/size	Deteriorated: ☐ Abandoned: ☐ Lrg: ☐ Mid: ☐ Sm: ☐		
☐☐☐☐ or:	Stories, 1: ☒ 1-½: ☐ 2: ☐ 2+: ☐		Building TYPE	☐☐☐☐ or:	Stories, 1: ☐ 1-½: ☐ 2: ☐ 2+: ☐	
Frame: ☒ Masonry: ☐ Pole: ☐ Log: ☐ Other:			Structure	Frame: ☐ Masonry: ☐ Pole: ☐ Log: ☐ Other:		
Clpbd: ☒ Weatherbd: ☐ Vert: ☐ Wd. Shngl: ☐ Brick: ☐ Stone: ☐ Block: ☐ Metal: ☐ Asbestos: ☐ Vinyl: ☐ Tar Ppr: ☐			Siding material	Clpbd: ☐ Weatherbd: ☐ Vert: ☐ Wd. Shngl: ☐ Brick: ☐ Stone: ☐ Block: ☐ Metal: ☐ Asbestos: ☐ Vinyl: ☐ Tar Ppr: ☐		
Brick: ☐ Stone: ☐ Block: ☐ Poured or Stucco: ☐ Tile: ☐			Foundation	Brick: ☐ Stone: ☐ Block: ☐ Poured or Stucco: ☐ Tile: ☐		
Gable: ☒ Hipped: ☐ Flat: ☐ Mansard: ☐ Other:			Roof	Gable: ☐ Hipped: ☐ Flat: ☐ Mansard: ☐ Other:		
Asphalt Shngl: ☒ Metal: ☐ Wood Shngl: ☐ Other:			Roof Material	Asphalt Shngl: ☐ Metal: ☐ Wood Shngl: ☐ Other:		
Good: ☐ Fair: ☒ Alt: ☐ Vy Alt: ☐ Add., Major: ☐ Minor: ☐			Integrity	Good: ☐ Fair: ☐ Alt: ☐ Vy Alt: ☐ Add., Major: ☐ Minor: ☐		
1800-1799: ☐ 1800-1859: ☐ 1860-1910: ☐ 1910-1945: ☒			Period	1700-1799: ☐ 1800-1859: ☐ 1860-1910: ☐ 1910-1945: ☐		
Bibliography and further notes on Reverse			BUILDING 3	☐☐☐☐ or:	Note:	
Surveyed by:	Date:		BUILDING 4	☐☐☐☐ or:	Note:	

L 422-0408

ILLINOIS RURAL SURVEY

County: McHenry | Site #: 4331 | Town:
Qtr: SW | Sec: 29 | TWP: 44N | Range: 9E
Street: 4911 Wildwood | Street View: ☒

Industrial/Commercial Complex w/3 or more Bldgs.: ☐

FARMSTEAD ☐

House: ☒ 2 Houses: ☐ 1 Major Barn: ☐ 2 Mjr Barns: ☐ 3 Mjr Barns: ☐ Corn Cribs, 1: ☐, 2: ☐, 3+: ☐
Garage: ☒ Mach. Shed: ☐ Granary: ☐ Smokehouse: ☐ Summer Kitchen: ☐ Silo: ☐ Windmill: ☐
Grain Bins: ☒ Pump House: ☐ Hog Houses: ☐ Chicken Coop: ☐ Outhouse: ☐ Mobile Homes: ☐
Sheds, 1-3: ☐ 3+: ☐ Metal Bldgs: ☐ Comments:

FRAME# 2	Pres. Funct.: Cottage	Same ? ☐	w/ BUILDING 2w	FRAME#	Pres. Funct.:	Same ? ☐
Residence: ☒ Outbuilding: ☐ Public: ☐ Commercial: ☐ Barn: ☐ Industrial: ☐ Structural: ☐ Religious: ☐			Original Function	Residence: ☐ Outbuilding: ☐ Public: ☐ Commercial: ☐ Barn: ☐ Industrial: ☐ Structural: ☐ Religious: ☐		
Deteriorated: ☐ Abandoned: ☐ Lrg: ☐ Mid: ☐ Sml: ☒			Condition/size	Deteriorated: ☐ Abandoned: ☐ Lrg: ☐ Mid: ☐ Sm: ☐		
☐☐☐☐ or:	Stories, 1: ☒ 1-½: ☐ 2: ☐ 2+: ☐		Building TYPE	☐☐☐☐ or:	Stories, 1: ☐ 1-½: ☐ 2: ☐ 2+: ☐	
Frame: ☒ Masonry: ☐ Pole: ☐ Log: ☐ Other:			Structure	Frame: ☐ Masonry: ☐ Pole: ☐ Log: ☐ Other:		
Clpbd: ☐ Weatherbd: ☐ Vert: ☐ Wd. Shngl: ☐ Brick: ☐ Stone: ☐ Block: ☐ Metal: ☐ Asbestos: ☐ Vinyl: ☐ Tar Ppr: ☐ STUCCO			Siding material	Clpbd: ☐ Weatherbd: ☐ Vert: ☐ Wd. Shngl: ☐ Brick: ☐ Stone: ☐ Block: ☐ Metal: ☐ Asbestos: ☐ Vinyl: ☐ Tar Ppr: ☐		
Brick: ☐ Stone: ☐ Block: ☐ Poured or Stucco: ☐ Tile: ☐			Foundation	Brick: ☐ Stone: ☐ Block: ☐ Poured or Stucco: ☐ Tile: ☐		
Gable: ☒ Hipped: ☐ Flat: ☐ Mansard: ☐ Other:			Roof	Gable: ☐ Hipped: ☐ Flat: ☐ Mansard: ☐ Other:		
Asphalt Shngl: ☒ Metal: ☐ Wood Shngl: ☐ Other:			Roof Material	Asphalt Shngl: ☐ Metal: ☐ Wood Shngl: ☐ Other:		
Good: ☐ Fair: ☐ Alt: ☒ Vy Alt: ☐ Add., Major: ☐ Minor: ☐			Integrity	Good: ☐ Fair: ☐ Alt: ☐ Vy Alt: ☐ Add., Major: ☐ Minor: ☐		
1700-1799: ☐ 1800-1859: ☐ 1860-1910: ☐ 1910-1945: ☒			Period	1700-1799: ☐ 1800-1859: ☐ 1860-1910: ☐ 1910-1945: ☐		
Bibliography and further notes on Reverse			BUILDING 3	☐☐☐☐ or:	Note:	
Surveyed by:	Date:		BUILDING 4	☐☐☐☐ or:	Note:	

L 422-0408

ILLINOIS RURAL SURVEY

County: McHenry | Site #: 4332 | Town:
Sec: SW 29 | TWP: 44N | Range: 9E
Street: 4907 Wildwood | Street View: ✓
Industrial/Commercial Complex w/3 or more Bldgs.: ☐

FARMSTEAD ☐
House: ☒ 2 Houses: ☐ 1 Major Barn: ☐ 2 Mjr Barns: ☐ 3 Mjr Barns: ☐ Corn Cribs, 1: ☐, 2: ☐, 3+: ☐
Garage: ☒ Mach. Shed: ☐ Granary: ☐ Smokehouse: ☐ Summer Kitchen: ☐ Silo: ☐ Windmill: ☐
Grain Bins: ☐ Pump House: ☐ Hog Houses: ☐ Chicken Coop: ☐ Outhouse: ☐ Mobile Homes: ☐
Sheds, 1-2: ☐ 3+: ☐ Metal Bldgs: ☐ Comments:



FRAME# 3 | Pres. Funct.: Cottage | Same ? ☒

Residence: ☐ Outbuilding: ☐ Public: ☐ Commercial: ☐ Barn: ☐ Industrial: ☐ Structural: ☐ Religious: ☐	Original Function	#1 BUILDING 2#	FRAME# Pres. Funct.: Same ? ☐
Deteriorated: ☐ Abandoned: ☐ Lrg: ☐ Md: ☐ Sml: ☒	Condition/usefulness		Deteriorated: ☐ Abandoned: ☐ Lrg: ☐ Md: ☐ Sm: ☐
1109 or: 105 Stories, 1: ☒ 1-½: ☐ 2: ☐ 2+: ☐	Building TYPE		or: Stories, 1: ☐ 1-½: ☐ 2: ☐ 2+: ☐
Frame: ☒ Masonry: ☐ Pole: ☐ Log: ☐ Other:	Structure		Frame: ☐ Masonry: ☐ Pole: ☐ Log: ☐ Other:
Clpbd: ☒ Weathrbd: ☐ Vert: ☐ Wd. Shngl: ☐ Brick: ☐ Stone: ☐ Block: ☐ Metal: ☐ Asbestos: ☐ Vinyl: ☐ Tar Ppr: ☐ Flagstone	Siding material		Clpbd: ☐ Weathrbd: ☐ Vert: ☐ Wd. Shngl: ☐ Brick: ☐ Stone: ☐ Block: ☐ Metal: ☐ Asbestos: ☐ Vinyl: ☐ Tar Ppr: ☐
Brick: ☐ Stone: ☐ Block: ☐ Poured or Stucco: ☐ Tile: ☐	Foundation		Brick: ☐ Stone: ☐ Block: ☐ Poured or Stucco: ☐ Tile: ☐
Gable: ☒ Hipped: ☐ Flat: ☐ Mansard: ☐ Other:	Roof		Gable: ☐ Hipped: ☐ Flat: ☐ Mansard: ☐ Other:
Asphalt Shngl: ☒ Metal: ☐ Wood Shngl: ☐ Other:	Roof Material		Asphalt Shngl: ☐ Metal: ☐ Wood Shngl: ☐ Other:
Good: ☐ Fair: ☐ Alt: ☒ Vy Alt: ☐ Add., Major: ☒ Minor: ☐	Integrity		Good: ☐ Fair: ☐ Alt: ☐ Vy Alt: ☐ Add., Major: ☐ Minor: ☐
1700-1799: ☐ 1800-1859: ☐ 1860-1910: ☐ 1910-1945: ☒	Period		1700-1799: ☐ 1800-1859: ☐ 1860-1910: ☐ 1910-1945: ☐
Bibliography and further notes on Reverse	BUILDING 3		or: Note:
Surveyed by: Date:	BUILDING 4		or: Note:

1465

ILLINOIS RURAL SURVEY

County: McHenry | Site #: 4333 | Town:
Sec: SW 29 | TWP: 44N | Range: 9E
Street: 4905 Wildwood | Street View: ✓
Industrial/Commercial Complex w/3 or more Bldgs.: ☐

FARMSTEAD ☐
House: ☐ 2 Houses: ☐ 1 Major Barn: ☐ 2 Mjr Barns: ☐ 3 Mjr Barns: ☐ Corn Cribs, 1: ☐, 2: ☐, 3+: ☐
Garage: ☐ Mach. Shed: ☐ Granary: ☐ Smokehouse: ☐ Summer Kitchen: ☐ Silo: ☐ Windmill: ☐
Grain Bins: ☐ Pump House: ☐ Hog Houses: ☐ Chicken Coop: ☐ Outhouse: ☐ Mobile Homes: ☐
Sheds, 1-2: ☐ 3+: ☐ Metal Bldgs: ☐ Comments:



FRAME# 4 | Pres. Funct.: Cottage | Same ? ☒

Residence: ☒ Outbuilding: ☐ Public: ☐ Commercial: ☐ Barn: ☐ Industrial: ☐ Structural: ☐ Religious: ☐	Original Function	#1 BUILDING 2#	FRAME# Pres. Funct.: Same ? ☐
Deteriorated: ☐ Abandoned: ☐ Lrg: ☐ Md: ☒ Sml: ☐	Condition/usefulness		Deteriorated: ☐ Abandoned: ☐ Lrg: ☐ Md: ☐ Sm: ☐
1101 or: Stories, 1: ☒ 1-½: ☐ 2: ☐ 2+: ☐	Building TYPE		or: Stories, 1: ☐ 1-½: ☐ 2: ☐ 2+: ☐
Frame: ☒ Masonry: ☐ Pole: ☐ Log: ☐ Other:	Structure		Frame: ☐ Masonry: ☐ Pole: ☐ Log: ☐ Other:
Clpbd: ☒ Weathrbd: ☐ Vert: ☐ Wd. Shngl: ☐ Brick: ☐ Stone: ☐ Block: ☐ Metal: ☐ Asbestos: ☐ Vinyl: ☐ Tar Ppr: ☐	Siding material		Clpbd: ☐ Weathrbd: ☐ Vert: ☐ Wd. Shngl: ☐ Brick: ☐ Stone: ☐ Block: ☐ Metal: ☐ Asbestos: ☐ Vinyl: ☐ Tar Ppr: ☐
Brick: ☐ Stone: ☐ Block: ☐ Poured or Stucco: ☐ Tile: ☐	Foundation		Brick: ☐ Stone: ☐ Block: ☐ Poured or Stucco: ☐ Tile: ☐
Gable: ☒ Hipped: ☐ Flat: ☐ Mansard: ☐ Other:	Roof		Gable: ☐ Hipped: ☐ Flat: ☐ Mansard: ☐ Other:
Asphalt Shngl: ☒ Metal: ☐ Wood Shngl: ☐ Other:	Roof Material		Asphalt Shngl: ☐ Metal: ☐ Wood Shngl: ☐ Other:
Good: ☐ Fair: ☒ Alt: ☐ Vy Alt: ☐ Add., Major: ☒ Minor: ☐	Integrity		Good: ☐ Fair: ☐ Alt: ☐ Vy Alt: ☐ Add., Major: ☐ Minor: ☐
1700-1799: ☐ 1800-1859: ☐ 1860-1910: ☐ 1910-1945: ☒	Period		1700-1799: ☐ 1800-1859: ☐ 1860-1910: ☐ 1910-1945: ☐
Bibliography and further notes on Reverse	BUILDING 3		or: Note:
Surveyed by: Date:	BUILDING 4		or: Note:

423-8488

ILLINOIS RURAL SURVEY

County: McHenry | Site #: 4334 | Town:
Qtr: SW | Sec: 29 | TWP: 44N | Range: 9E
Street: 4901 Wildwood | Street View: No

Industrial/Commercial Complex w/3 or more Bldgs.: ☐

FARMSTEAD ☐

House: ☐ 2 Houses: ☐ 1 Major Barn: ☐ 2 Mjr Barns: ☐ 3 Mjr Barns: ☐ Corn Cribs, 1: ☐, 2: ☐, 3+: ☐
Garage: ☐ Mach. Shed: ☐ Granary: ☐ Smokehouse: ☐ Summer Kitchen: ☐ Silo: ☐ Windmill: ☐
Grain Bins: ☐ Pump House: ☐ Hog House: ☐ Chicken Coop: ☐ Outhouse: ☐ Mobile Homes: ☐
Sheds, 1-3: ☐ 3+: ☐ Metal Bldgs: ☐ Comments:



PHOTO HERE

FRAME# 5	Pres. Funct.: Cottage	Same ? ✓	#1 BUILDING 2 or
Residence: ✓ Outbuilding: ☐ Public: ☐ Commercial: ☐ Barn: ☐ Industrial: ☐ Structural: ☐ Religious: ☐			Original Function
Deteriorated: ☐ Abandoned: ☐ Lrg ☐ Md ✓ Sml ☐			Condition/Use/Size
1 1 0 1 0 or:	Stories, 1: ✓ 1-½: ☐ 2: ☐ 2+: ☐		Building TYPE
Frame: ☐ Masonry: ☐ Pole: ☐ Log: ☐ Other:			Structure
Clpbd: ☐ Weathrbd: ✓ Vert: ☐ Wd. Shngl: ☐ Brick: ☐ Stone: ☐ Block: ☐ Metal: ☐ Asbestos: ☐ Vinyl: ☐ Tar Ppr: ☐			Siding material
Brick: ☐ Stone: ☐ Block: ☐ Poured or Stucco: ☐ Tile: ☐			Foundation
Gable: ✓ Hipped: ☐ Flat: ☐ Mansard: ☐ Other:			Roof
Asphalt Shngl: ✓ Metal: ☐ Wood Shngl: ☐ Other:			Roof Material
Good: ☐ Fair: ✓ Alt: ☐ Vy Alt: ☐ Add., Major: ☐ Minor: ☐			Integrity
1700-1799: ☐ 1800-1859: ☐ 1860-1910: ☐ 1910-1945: ✓			Period
Bibliography and further notes on Reverse			BUILDING 3
Surveyed by: Date:			BUILDING 4

FRAME# | Pres. Funct.: | Same ? ☐
Residence: ☐ Outbuilding: ☐ Public: ☐ Commercial: ☐ Barn: ☐ Industrial: ☐ Structural: ☐ Religious: ☐
Deteriorated: ☐ Abandoned: ☐ Lrg ☐ Md ☐ Sml ☐
or: | Stories, 1: ☐ 1-½: ☐ 2: ☐ 2+: ☐
Frame: ☐ Masonry: ☐ Pole: ☐ Log: ☐ Other:
Clpbd: ☐ Weathrbd: ☐ Vert: ☐ Wd. Shngl: ☐ Brick: ☐ Stone: ☐ Block: ☐ Metal: ☐ Asbestos: ☐ Vinyl: ☐ Tar Ppr: ☐
Brick: ☐ Stone: ☐ Block: ☐ Poured or Stucco: ☐ Tile: ☐
Gable: ☐ Hipped: ☐ Flat: ☐ Mansard: ☐ Other:
Asphalt Shngl: ☐ Metal: ☐ Wood Shngl: ☐ Other:
Good: ☐ Fair: ☐ Alt: ☐ Vy Alt: ☐ Add., Major: ☐ Minor: ☐
1700-1799: ☐ 1800-1859: ☐ 1860-1910: ☐ 1910-1945: ☐
BUILDING 3 | or: | Note:
BUILDING 4 | or: | Note:

8488

ILLINOIS RURAL SURVEY

County: McHenry | Site #: 4335 | Town:
Qtr: SW | Sec: 29 | TWP: 44N | Range: 9E
Street: 4819 Wildwood | Street View: ✓

Industrial/Commercial Complex w/3 or more Bldgs.: ☐

FARMSTEAD ☐

House: ✓ 2 Houses: ☐ 1 Major Barn: ☐ 2 Mjr Barns: ☐ 3 Mjr Barns: ☐ Corn Cribs, 1: ☐, 2: ☐, 3+: ☐
Garage: ✓ Mach. Shed: ☐ Granary: ☐ Smokehouse: ☐ Summer Kitchen: ☐ Silo: ☐ Windmill: ☐
Grain Bins: ☐ Pump House: ☐ Hog House: ☐ Chicken Coop: ☐ Outhouse: ☐ Mobile Homes: ☐
Sheds, 1-3: ☐ 3+: ☐ Metal Bldgs: ☐ Comments:



PHOTO HERE

FRAME# 6	Pres. Funct.: Cottage	Same ? ✓	#1 BUILDING 2 or
Residence: ✓ Outbuilding: ☐ Public: ☐ Commercial: ☐ Barn: ☐ Industrial: ☐ Structural: ☐ Religious: ☐			Original Function
Deteriorated: ☐ Abandoned: ☐ Lrg ☐ Md ☐ Sml ✓			Condition/Use/Size
1 1 1 0 or:	Stories, 1: ✓ 1-½: ☐ 2: ☐ 2+: ☐		Building TYPE
Frame: ✓ Masonry: ☐ Pole: ☐ Log: ☐ Other:			Structure
Clpbd: ☐ Weathrbd: ☐ Vert: ☐ Wd. Shngl: ☐ Brick: ☐ Stone: ☐ Block: ☐ Metal: ✓ Asbestos: ☐ Vinyl: ☐ Tar Ppr: ☐			Siding material
Brick: ☐ Stone: ☐ Block: ☐ Poured or Stucco: ☐ Tile: ☐			Foundation
Gable: ☐ Hipped: ✓ Flat: ☐ Mansard: ☐ Other:			Roof
Asphalt Shngl: ✓ Metal: ☐ Wood Shngl: ☐ Other:			Roof Material
Good: ☐ Fair: ✓ Alt: ☐ Vy Alt: ☐ Add., Major: ☐ Minor: ☐			Integrity
1700-1799: ☐ 1800-1859: ☐ 1860-1910: ☐ 1910-1945: ✓			Period
Bibliography and further notes on Reverse			BUILDING 3
Surveyed by: Date:			BUILDING 4

FRAME# | Pres. Funct.: | Same ? ☐
Residence: ☐ Outbuilding: ☐ Public: ☐ Commercial: ☐ Barn: ☐ Industrial: ☐ Structural: ☐ Religious: ☐
Deteriorated: ☐ Abandoned: ☐ Lrg ☐ Md ☐ Sml ☐
or: | Stories, 1: ☐ 1-½: ☐ 2: ☐ 2+: ☐
Frame: ☐ Masonry: ☐ Pole: ☐ Log: ☐ Other:
Clpbd: ☐ Weathrbd: ☐ Vert: ☐ Wd. Shngl: ☐ Brick: ☐ Stone: ☐ Block: ☐ Metal: ☐ Asbestos: ☐ Vinyl: ☐ Tar Ppr: ☐
Brick: ☐ Stone: ☐ Block: ☐ Poured or Stucco: ☐ Tile: ☐
Gable: ☐ Hipped: ☐ Flat: ☐ Mansard: ☐ Other:
Asphalt Shngl: ☐ Metal: ☐ Wood Shngl: ☐ Other:
Good: ☐ Fair: ☐ Alt: ☐ Vy Alt: ☐ Add., Major: ☐ Minor: ☐
1700-1799: ☐ 1800-1859: ☐ 1860-1910: ☐ 1910-1945: ☐
BUILDING 3 | or: | Note:
BUILDING 4 | or: | Note:

IL 422-8486

ILLINOIS RURAL SURVEY

County: McHenry | Site #: 4336 | Town:
SW | Sec: 29 | TWP: 44N | Range: 9E
Street: 4817 Wildwood | Street View: ☒

Industrial/Commercial Complex w/3 or more Bldgs.: ☐

FARMSTEAD ☐

House: ☐ 2 Houses: ☐ 1 Major Barn: ☐ 2 Mjr Barns: ☐ 3 Mjr Barns: ☐ Corn Cribs, 1: ☐, 2: ☐, 3+: ☐
Garage: ☐ Mach. Shed: ☐ Grainery: ☐ Smokehouse: ☐ Summer Kitchen: ☐ Silo: ☐ Windmill: ☐
Grain Bins: ☐ Pump House: ☐ Hog House: ☐ Chicken Coop: ☐ Outhouse: ☐ Mobile Home: ☐
Sheds, 1-3: ☐ 3+: ☐ Metal Bldgs: ☐ Comments:

FRAME# 7	Pres. Funct.: Cottage	Same ? ☒	⇒1 BUILDING 2⇐	FRAME#	Pres. Funct.:	Same ? ☐
Residence: ☒ Outbuilding: ☐ Public: ☐ Commercial: ☐ Barn: ☐ Industrial: ☐ Structural: ☐ Religious: ☐			Original Function	Residence: ☐ Outbuilding: ☐ Public: ☐ Commercial: ☐ Barn: ☐ Industrial: ☐ Structural: ☐ Religious: ☐		
Deteriorated: ☐ Abandoned: ☐ Lrg: ☐ Md: ☒ Sml: ☐			Condition/Use/size	Deteriorated: ☐ Abandoned: ☐ Lrg: ☐ Md: ☐ Sm: ☐		
1 1 1 1 or:	Stories, 1: ☒ 1-½: ☐ 2: ☐ 2+: ☐		Building TYPE	or:	Stories, 1: ☐ 1-½: ☐ 2: ☐ 2+: ☐	
Frame: ☒ Masonry: ☐ Pole: ☐ Log: ☐ Other:			Structure	Frame: ☐ Masonry: ☐ Pole: ☐ Log: ☐ Other:		
Clpbd: ☒ Weatherbd: ☐ Vert: ☐ Wd. Shngl: ☐ Brick: ☐ Stone: ☐ Block: ☐ Metal: ☐ Asbestos: ☐ Vinyl: ☐ Tar Ppr: ☐			Siding material	Clpbd: ☐ Weatherbd: ☐ Vert: ☐ Wd. Shngl: ☐ Brick: ☐ Stone: ☐ Block: ☐ Metal: ☐ Asbestos: ☐ Vinyl: ☐ Tar Ppr: ☐		
Brick: ☐ Stone: ☐ Block: ☒ Poured or Stucco: ☐ Tile: ☐			Foundation	Brick: ☐ Stone: ☐ Block: ☐ Poured or Stucco: ☐ Tile: ☐		
Gable: ☒ Hipped: ☐ Flat: ☐ Mansard: ☐ Other:			Roof	Gable: ☐ Hipped: ☐ Flat: ☐ Mansard: ☐ Other:		
Asphalt Shngl: ☒ Metal: ☐ Wood Shngl: ☐ Other:			Roof Material	Asphalt Shngl: ☐ Metal: ☐ Wood Shngl: ☐ Other:		
Good: ☐ Fair: ☒ Alt: ☐ Vy Alt'd: ☐ Add., Major: ☒ Minor: ☐			Integrity	Good: ☐ Fair: ☐ Alt: ☐ Vy Alt'd: ☐ Add., Major: ☐ Minor: ☐		
1700-1799: ☐ 1800-1859: ☐ 1860-1910: ☐ 1910-1945: ☒			Period	1700-1799: ☐ 1800-1859: ☐ 1860-1910: ☐ 1910-1945: ☐		
Bibliography and further notes on Reverse			BUILDING 3	or:	Note:	
Surveyed by:	Date:		BUILDING 4	or:	Note:	

423-8488

ILLINOIS RURAL SURVEY

County: McHenry | Site #: 4337 | Town:
SW | Sec: 29 | TWP: 44N | Range: 9E
Street: 4815 Wildwood | Street View: ☒

Industrial/Commercial Complex w/3 or more Bldgs.: ☐

FARMSTEAD ☐

House: ☒ 2 Houses: ☐ 1 Major Barn: ☐ 2 Mjr Barns: ☐ 3 Mjr Barns: ☐ Corn Cribs, 1: ☐, 2: ☐, 3+: ☐
Garage: ☒ Mach. Shed: ☐ Grainery: ☐ Smokehouse: ☐ Summer Kitchen: ☐ Silo: ☐ Windmill: ☐
Grain Bins: ☐ Pump House: ☐ Hog House: ☐ Chicken Coop: ☐ Outhouse: ☐ Mobile Home: ☐
Sheds, 1-3: ☐ 3+: ☐ Metal Bldgs: ☐ Comments:



FRAME# 8	Pres. Funct.: Cottage	Same ? ☒	⇒1 BUILDING 2⇐	FRAME#	Pres. Funct.:	Same ? ☐
Residence: ☒ Outbuilding: ☐ Public: ☐ Commercial: ☐ Barn: ☐ Industrial: ☐ Structural: ☐ Religious: ☐			Original Function	Residence: ☐ Outbuilding: ☐ Public: ☐ Commercial: ☐ Barn: ☐ Industrial: ☐ Structural: ☐ Religious: ☐		
Deteriorated: ☐ Abandoned: ☐ Lrg: ☐ Md: ☐ Sml: ☒			Condition/Use/size	Deteriorated: ☐ Abandoned: ☐ Lrg: ☐ Md: ☐ Sm: ☐		
1 1 1 1 or:	Stories, 1: ☐ 1-½: ☒ 2: ☐ 2+: ☐		Building TYPE	or:	Stories, 1: ☐ 1-½: ☐ 2: ☐ 2+: ☐	
Frame: ☒ Masonry: ☐ Pole: ☐ Log: ☐ Other:			Structure	Frame: ☐ Masonry: ☐ Pole: ☐ Log: ☐ Other:		
Clpbd: ☒ Weatherbd: ☐ Vert: ☐ Wd. Shngl: ☐ Brick: ☐ Stone: ☐ Block: ☐ Metal: ☐ Asbestos: ☐ Vinyl: ☐ Tar Ppr: ☐			Siding material	Clpbd: ☐ Weatherbd: ☐ Vert: ☐ Wd. Shngl: ☐ Brick: ☐ Stone: ☐ Block: ☐ Metal: ☐ Asbestos: ☐ Vinyl: ☐ Tar Ppr: ☐		
Brick: ☐ Stone: ☐ Block: ☐ Poured or Stucco: ☐ Tile: ☐			Foundation	Brick: ☐ Stone: ☐ Block: ☐ Poured or Stucco: ☐ Tile: ☐		
Gable: ☒ Hipped: ☐ Flat: ☐ Mansard: ☐ Other:			Roof	Gable: ☐ Hipped: ☐ Flat: ☐ Mansard: ☐ Other:		
Asphalt Shngl: ☒ Metal: ☐ Wood Shngl: ☐ Other:			Roof Material	Asphalt Shngl: ☐ Metal: ☐ Wood Shngl: ☐ Other:		
Good: ☐ Fair: ☒ Alt: ☐ Vy Alt'd: ☐ Add., Major: ☒ Minor: ☐			Integrity	Good: ☐ Fair: ☐ Alt: ☐ Vy Alt'd: ☐ Add., Major: ☐ Minor: ☐		
1700-1799: ☐ 1800-1859: ☐ 1860-1910: ☐ 1910-1945: ☒			Period	1700-1799: ☐ 1800-1859: ☐ 1860-1910: ☐ 1910-1945: ☐		
Bibliography and further notes on Reverse			BUILDING 3	or:	Note:	
Surveyed by:	Date:		BUILDING 4	or:	Note:	

423-8488

ILLINOIS RURAL SURVEY

County: McHenry | Site #: 4338 | Town:
Sec: 29 | TWP: 44N | Range: 9E
Street: 4811 Wildwood | Street View: X

Industrial/Commercial Complex w/3 or more Bldgs.: ☐

FARMSTEAD ☐

House: X | 2 Houses: ☐ | 1 Major Barn: ☐ | 2 Mjr Barns: ☐ | 3 Mjr Barns: ☐ | Corn Cribs, 1: ☐, 2: ☐, 3+: ☐
Garage: X | Mach. Shed: ☐ | Granary: ☐ | Smokehouse: ☐ | Summer Kitchen: ☐ | Silo: ☐ | Windmill: ☐
Grain Bins: ☐ | Pump House: ☐ | Hog Houses: ☐ | Chicken Coop: ☐ | Outhouse: ☐ | Mobile Homes: ☐
Sheds, 1-2: ☐ 3+: ☐ | Metal Bldgs: ☐ | Comments:



FRAME# 9	Pres. Funct.: Cottage	Same ? X	w/ BUILDING 2 or	FRAME#	Pres. Funct.:	Same ? ☐
Residence: X	Outbuilding: ☐	Public: ☐	Commercial: ☐	Barn: ☐	Industrial: ☐	Structural: ☐	Religious: ☐	Original Function	Residence: ☐	Outbuilding: ☐	Public: ☐	Commercial: ☐	Barn: ☐	Industrial: ☐	Structural: ☐	Religious: ☐
Deteriorated: ☐	Abandoned: ☐	Lrg: ☐	Md: ☐	Sml: X	Condition/Use/size	Deteriorated: ☐	Abandoned: ☐	Lrg: ☐	Md: ☐	Sm: ☐
1 1 1 or:	Stories, 1: X	1-½: ☐	2: ☐	2+: ☐	Building TYPE	or:	Stories, 1: ☐	1-½: ☐	2: ☐	2+: ☐
Frame: X	Masonry: ☐	Pole: ☐	Log: ☐	Other:	Structure	Frame: ☐	Masonry: ☐	Pole: ☐	Log: ☐	Other:
Clpbd: ☐	Weatherbd: ☐	Vert: ☐	Wd. Shngl: ☐	Brick: ☐	Siding material	Clpbd: ☐	Weatherbd: ☐	Vert: ☐	Wd. Shngl: ☐	Brick: ☐
Stone: ☐	Block: ☐	Metal: ☐	Asbestos: X	Vinyl: ☐	Tar Ppr: ☐	Stone: ☐	Block: ☐	Metal: ☐	Asbestos: ☐	Vinyl: ☐	Tar Ppr: ☐
Brick: ☐	Stone: ☐	Block: ☐	Poured or Stucco: ☐	Tile: ☐	Foundation	Brick: ☐	Stone: ☐	Block: ☐	Poured or Stucco: ☐	Tile: ☐
Gable: X	Hipped: ☐	Flat: ☐	Mansard: ☐	Other:	Roof	Gable: ☐	Hipped: ☐	Flat: ☐	Mansard: ☐	Other:
Asphalt Shngl: X	Metal: ☐	Wood Shngl: ☐	Other:	Roof Material	Asphalt Shngl: ☐	Metal: ☐	Wood Shngl: ☐	Other:
Good: ☐	Fair: X	Alt: ☐	Vy Alt: ☐	Add., Major: ☐	Minor: ☐	Integrity	Good: ☐	Fair: ☐	Alt: ☐	Vy Alt: ☐	Add., Major: ☐	Minor: ☐
1700-1799: ☐	1800-1859: ☐	1860-1910: ☐	1910-1945: X	Period	1700-1799: ☐	1800-1859: ☐	1860-1910: ☐	1910-1945: ☐
				BUILDING 3	or:	Note:
				BUILDING 4	or:	Note:

Bibliography and further notes on Reverse

Surveyed by: _____ Date: _____

<22-0468>

ILLINOIS RURAL SURVEY

County: McHenry | Site #: 4329 | Town:
Sec: 29 | TWP: 44N | Range: 9E
Street: 4809 Wildwood | Street View: X

Industrial/Commercial Complex w/3 or more Bldgs.: ☐

FARMSTEAD ☐

House: X | 2 Houses: ☐ | 1 Major Barn: ☐ | 2 Mjr Barns: ☐ | 3 Mjr Barns: ☐ | Corn Cribs, 1: ☐, 2: ☐, 3+: ☐
Garage: ☐ | Mach. Shed: ☐ | Granary: ☐ | Smokehouse: ☐ | Summer Kitchen: ☐ | Silo: ☐ | Windmill: ☐
Grain Bins: ☐ | Pump House: ☐ | Hog Houses: ☐ | Chicken Coop: ☐ | Outhouse: ☐ | Mobile Homes: ☐
Sheds, 1-2: ☐ 3+: ☐ | Metal Bldgs: ☐ | Comments:



FRAME# 10	Pres. Funct.: Cottage	Same ? X	w/ BUILDING 2 or	FRAME#	Pres. Funct.:	Same ? ☐
Residence: X	Outbuilding: ☐	Public: ☐	Commercial: ☐	Barn: ☐	Industrial: ☐	Structural: ☐	Religious: ☐	Original Function	Residence: ☐	Outbuilding: ☐	Public: ☐	Commercial: ☐	Barn: ☐	Industrial: ☐	Structural: ☐	Religious: ☐
Deteriorated: ☐	Abandoned: ☐	Lrg: ☐	Md: X	Sml: ☐	Condition/Use/size	Deteriorated: ☐	Abandoned: ☐	Lrg: ☐	Md: ☐	Sm: ☐
1 1 0 0 or:	Stories, 1: X	1-½: ☐	2: ☐	2+: ☐	Building TYPE	or:	Stories, 1: ☐	1-½: ☐	2: ☐	2+: ☐
Frame: X	Masonry: ☐	Pole: ☐	Log: ☐	Other:	Structure	Frame: ☐	Masonry: ☐	Pole: ☐	Log: ☐	Other:
Clpbd: ☐	Weatherbd: ☐	Vert: ☐	Wd. Shngl: ☐	Brick: ☐	Siding material	Clpbd: ☐	Weatherbd: ☐	Vert: ☐	Wd. Shngl: ☐	Brick: ☐
Stone: ☐	Block: ☐	Metal: ☐	Asbestos: X	Vinyl: ☐	Tar Ppr: ☐	Stone: ☐	Block: ☐	Metal: ☐	Asbestos: ☐	Vinyl: ☐	Tar Ppr: ☐
Brick: ☐	Stone: ☐	Block: ☐	Poured or Stucco: ☐	Tile: ☐	Foundation	Brick: ☐	Stone: ☐	Block: ☐	Poured or Stucco: ☐	Tile: ☐
Gable: X	Hipped: ☐	Flat: ☐	Mansard: ☐	Other:	Roof	Gable: ☐	Hipped: ☐	Flat: ☐	Mansard: ☐	Other:
Asphalt Shngl: X	Metal: ☐	Wood Shngl: ☐	Other:	Roof Material	Asphalt Shngl: ☐	Metal: ☐	Wood Shngl: ☐	Other:
Good: ☐	Fair: ☐	Alt: ☐	Vy Alt: ☐	Add., Major: X	Minor: ☐	Integrity	Good: ☐	Fair: ☐	Alt: ☐	Vy Alt: ☐	Add., Major: ☐	Minor: ☐
1700-1799: ☐	1800-1859: ☐	1860-1910: ☐	1910-1945: X	Period	1700-1799: ☐	1800-1859: ☐	1860-1910: ☐	1910-1945: ☐
				BUILDING 3	or:	Note:
				BUILDING 4	or:	Note:

Bibliography and further notes on Reverse

Surveyed by: _____ Date: _____

<22-0468>

ILLINOIS RURAL SURVEY



County: McHenry	Site #: 4340	Town:	
Qtr: SW	Sec: 29	TWP: 44N	Range: 9E
Street: 4805 Wildwood		Street View: ☒	

Industrial/Commercial Complex w/3 or more Bldgs.: ☐

FARMSTEAD ☐

House: ☒ 2 Houses: ☐ 1 Major Barn: ☐ 2 Mjr Barns: ☐ 3 Mjr Barns: ☐ Corn Cribs, 1: ☐, 2: ☐, 3+: ☐
Garage: ☒ Mach. Shed: ☐ Grainery: ☐ Smokehouse: ☐ Summer Kitchen: ☐ Silo: ☐ Windmill: ☐
Grain Bins: ☐ Pump House: ☐ Hog Houses: ☐ Chicken Coop: ☐ Outhouse: ☐ Mobile Homes: ☐
Sheds, 1-3: ☐ 3+: ☐ Metal Bldgs: ☐ Comments:

FRAME# 11	Pres. Funct.: Cottage	Same ? ☐	
Residence: ☒ Outbuilding: ☐ Public: ☐ Commercial: ☐ Barn: ☐ Industrial: ☐ Structural: ☐ Religious: ☐			
Deteriorated: ☐ Abandoned: ☐ Lrg ☐ Md ☐ Sml ☒			
1 1 0 or:	Stories, 1: ☒ 1-½: ☐ 2: ☐ 2+: ☐		
Frame: ☒ Masonry: ☐ Pole: ☐ Log: ☐ Other:			
Clpbd: ☐ Weathrbd: ☐ Vert: ☐ Wd. Shngl: ☐ Brick: ☐ Stone: ☐ Block: ☐ Metal: ☒ Asbestos: ☐ Vinyl: ☐ Tar Ppr: ☐			
Brick: ☐ Stone: ☐ Block: ☐ Poured or Stucco: ☐ Tile: ☐			
Gable: ☒ Hipped: ☐ Flat: ☐ Mansard: ☐ Other:			
Asphalt Shngl: ☒ Metal: ☐ Wood Shngl: ☐ Other:			
Good: ☐ Fair: ☐ Altr: ☐ Vy Altd: ☐ Add., Major: ☒ Minor: ☐			
1700-1799: ☐ 1800-1859: ☐ 1860-1910: ☐ 1910-1945: ☒			
Bibliography and further notes on Reverse			
Surveyed by:	Date:		

#1 BUILDING 2#	FRAME#	Pres. Funct.: Same ? ☐
Original Function	Residence: ☐ Outbuilding: ☐ Public: ☐ Commercial: ☐ Barn: ☐ Industrial: ☐ Structural: ☐ Religious: ☐	
Condition/use/size	Deteriorated: ☐ Abandoned: ☐ Lrg ☐ Md ☐ Sm ☐	
Building TYPE	or:	Stories, 1: ☐ 1-½: ☐ 2: ☐ 2+: ☐
Structure	Frame: ☐ Masonry: ☐ Pole: ☐ Log: ☐ Other:	
Siding material	Clpbd: ☐ Weathrbd: ☐ Vert: ☐ Wd. Shngl: ☐ Brick: ☐ Stone: ☐ Block: ☐ Metal: ☐ Asbestos: ☐ Vinyl: ☐ Tar Ppr: ☐	
Foundation	Brick: ☐ Stone: ☐ Block: ☐ Poured or Stucco: ☐ Tile: ☐	
Roof	Gable: ☐ Hipped: ☐ Flat: ☐ Mansard: ☐ Other:	
Roof Material	Asphalt Shngl: ☐ Metal: ☐ Wood Shngl: ☐ Other:	
Integrity	Good: ☐ Fair: ☐ Altr: ☐ Vy Altd: ☐ Add., Major: ☐ Minor: ☐	
Period	1700-1799: ☐ 1800-1859: ☐ 1860-1910: ☐ 1910-1945: ☐	
BUILDING 3	or:	Note:
BUILDING 4	or:	Note:

12-5455

ILLINOIS RURAL SURVEY



County: McHenry	Site #: 4341	Town:	
Qtr: SW	Sec: 29	TWP: 44N	Range: 9E
Street: Wildwood		Street View: ☒	

Industrial/Commercial Complex w/3 or more Bldgs.: ☐

FARMSTEAD ☐

House: ☒ 2 Houses: ☐ 1 Major Barn: ☐ 2 Mjr Barns: ☐ 3 Mjr Barns: ☐ Corn Cribs, 1: ☐, 2: ☐, 3+: ☐
Garage: ☒ Mach. Shed: ☐ Grainery: ☐ Smokehouse: ☐ Summer Kitchen: ☐ Silo: ☐ Windmill: ☐
Grain Bins: ☐ Pump House: ☐ Hog Houses: ☐ Chicken Coop: ☐ Outhouse: ☐ Mobile Homes: ☐
Sheds, 1-3: ☐ 3+: ☐ Metal Bldgs: ☐ Comments:

FRAME# 12	Pres. Funct.: Cottage	Same ? ☒	
Residence: ☒ Outbuilding: ☐ Public: ☐ Commercial: ☐ Barn: ☐ Industrial: ☐ Structural: ☐ Religious: ☐			
Deteriorated: ☐ Abandoned: ☐ Lrg ☐ Md ☒ Sml ☐			
1 1 0 or:	Stories, 1: ☒ 1-½: ☐ 2: ☐ 2+: ☐		
Frame: ☒ Masonry: ☐ Pole: ☐ Log: ☐ Other:			
Clpbd: ☐ Weathrbd: ☐ Vert: ☐ Wd. Shngl: ☐ Brick: ☐ Stone: ☐ Block: ☐ Metal: ☐ Asbestos: ☒ Vinyl: ☐ Tar Ppr: ☐			
Brick: ☐ Stone: ☐ Block: ☒ Poured or Stucco: ☐ Tile: ☐			
Gable: ☐ Hipped: ☒ Flat: ☐ Mansard: ☐ Other:			
Asphalt Shngl: ☒ Metal: ☐ Wood Shngl: ☐ Other:			
Good: ☐ Fair: ☒ Altr: ☐ Vy Altd: ☐ Add., Major: ☒ Minor: ☐			
1700-1799: ☐ 1800-1859: ☐ 1860-1910: ☐ 1910-1945: ☒			
Bibliography and further notes on Reverse			
Surveyed by:	Date:		

#1 BUILDING 2#	FRAME#	Pres. Funct.: Same ? ☐
Original Function	Residence: ☐ Outbuilding: ☐ Public: ☐ Commercial: ☐ Barn: ☐ Industrial: ☐ Structural: ☐ Religious: ☐	
Condition/use/size	Deteriorated: ☐ Abandoned: ☐ Lrg ☐ Md ☐ Sm ☐	
Building TYPE	or:	Stories, 1: ☐ 1-½: ☐ 2: ☐ 2+: ☐
Structure	Frame: ☐ Masonry: ☐ Pole: ☐ Log: ☐ Other:	
Siding material	Clpbd: ☐ Weathrbd: ☐ Vert: ☐ Wd. Shngl: ☐ Brick: ☐ Stone: ☐ Block: ☐ Metal: ☐ Asbestos: ☐ Vinyl: ☐ Tar Ppr: ☐	
Foundation	Brick: ☐ Stone: ☐ Block: ☐ Poured or Stucco: ☐ Tile: ☐	
Roof	Gable: ☐ Hipped: ☐ Flat: ☐ Mansard: ☐ Other:	
Roof Material	Asphalt Shngl: ☐ Metal: ☐ Wood Shngl: ☐ Other:	
Integrity	Good: ☐ Fair: ☐ Altr: ☐ Vy Altd: ☐ Add., Major: ☐ Minor: ☐	
Period	1700-1799: ☐ 1800-1859: ☐ 1860-1910: ☐ 1910-1945: ☐	
BUILDING 3	or:	Note:
BUILDING 4	or:	Note:

12-5455

ILLINOIS RURAL SURVEY

County: McHenry | Site #: 4342 | Town:
Qtr: SW | Sec: 32 | TWP: 44N | Range: 9E
Street: Rawson Rd | Street View: X

Industrial/Commercial Complex w/3 or more Bldgs.: ☐

FARMSTEAD ☐

House: ☐ 2 Houses: ☐ 1 Major Barn: ☐ 2 Mj Barns: ☐ 3 Mj Barns: ☐ Corn Cribs, 1: ☐, 2: ☐, 3+: ☐
Garage: ☐ Mach. Shed: ☐ Grainery: ☐ Smokehouse: ☐ Summer Kitchen: ☐ Silo: ☐ Windmill: ☐
Grain Bins: ☐ Pump House: ☐ Hog House: ☐ Chicken Coop: ☐ Outhouse: ☐ Mobile Homes: ☐
Sheds, 1-3: ☐ 3+: ☐ Metal Bldgs: ☐ Comments:



FRAME# 13 | Pres. Funct.: Res | Same ? ☐

Residence: X Outbuilding: ☐ Public: ☐ Commercial: ☐ Barn: ☐ Industrial: ☐ Structural: ☐ Religious: ☐
Determinated: ☐ Abandoned: ☐ Lrg ☐ Md ☐ Sm ☐
1 1 1 1 or: Stories, 1: ☐ 1-½: X 2: ☐ 2+: ☐
Frame: X Masonry: ☐ Pole: ☐ Log: ☐ Other:
Clpbd: ☐ Weatherbd: ☐ Vert: X Wd. Shngl: ☐ Brick: ☐
Stone: ☐ Block: ☐ Metal: ☐ Asbestos: ☐ Vinyl: ☐ Tar Ppr: ☐
Brick: ☐ Stone: ☐ Block: ☐ Poured or Stucco: ☐ Tile: ☐
Gable: X Hipped: ☐ Flat: ☐ Mansard: ☐ Other:
Asphalt Shngl: X Metal: ☐ Wood Shngl: ☐ Other:
Good: ☐ Fair: X Altr: ☐ Vy Altd: ☐ Add., Major: ☐ Minor: ☐
1700-1799: ☐ 1800-1859: ☐ 1860-1910: ☐ 1910-1945: X

Bibliography and further notes on Reverse

Surveyed by: _____ Date: _____

at BUILDING 2	FRAME# Pres. Funct.: Same ? ☐
Original Function	Residence: ☐ Outbuilding: ☐ Public: ☐ Commercial: ☐ Barn: ☐ Industrial: ☐ Structural: ☐ Religious: ☐
Condition/Use/size	Determinated: ☐ Abandoned: ☐ Lrg ☐ Md ☐ Sm ☐
Building TYPE	or: Stories, 1: ☐ 1-½: ☐ 2: ☐ 2+: ☐
Structure	Frame: ☐ Masonry: ☐ Pole: ☐ Log: ☐ Other:
Siding material	Clpbd: ☐ Weatherbd: ☐ Vert: ☐ Wd. Shngl: ☐ Brick: ☐ Stone: ☐ Block: ☐ Metal: ☐ Asbestos: ☐ Vinyl: ☐ Tar Ppr: ☐
Foundation	Brick: ☐ Stone: ☐ Block: ☐ Poured or Stucco: ☐ Tile: ☐
Roof	Gable: ☐ Hipped: ☐ Flat: ☐ Mansard: ☐ Other:
Roof Material	Asphalt Shngl: ☐ Metal: ☐ Wood Shngl: ☐ Other:
Integrity	Good: ☐ Fair: ☐ Altr: ☐ Vy Altd: ☐ Add., Major: ☐ Minor: ☐
Period	1700-1799: ☐ 1800-1859: ☐ 1860-1910: ☐ 1910-1945: ☐
BUILDING 3	or: Note:
BUILDING 4	or: Note:

IL 423-0485

ILLINOIS RURAL SURVEY

County: McHenry | Site #: 4343 | Town:
Qtr: SW | Sec: 32 | TWP: 44N | Range: 9E
Street: Rawson Rd | Street View: X

Industrial/Commercial Complex w/3 or more Bldgs.: ☐

FARMSTEAD ☐

House: X 2 Houses: ☐ 1 Major Barn: ☐ 2 Mj Barns: ☐ 3 Mj Barns: ☐ Corn Cribs, 1: ☐, 2: ☐, 3+: ☐
Garage: X Mach. Shed: ☐ Grainery: ☐ Smokehouse: ☐ Summer Kitchen: ☐ Silo: ☐ Windmill: ☐
Grain Bins: ☐ Pump House: ☐ Hog House: ☐ Chicken Coop: ☐ Outhouse: ☐ Mobile Homes: ☐
Sheds, 1-3: ☐ 3+: ☐ Metal Bldgs: ☐ Comments:



FRAME# 14 | Pres. Funct.: Cottage | Same ? X

Residence: X Outbuilding: ☐ Public: ☐ Commercial: ☐ Barn: ☐ Industrial: ☐ Structural: ☐ Religious: ☐
Determinated: ☐ Abandoned: ☐ Lrg ☐ Md ☐ Sm X
1 1 1 0 or: Stories, 1: X 1-½: ☐ 2: ☐ 2+: ☐
Frame: X Masonry: ☐ Pole: ☐ Log: ☐ Other:
Clpbd: ☐ Weatherbd: ☐ Vert: ☐ Wd. Shngl: ☐ Brick: ☐
Stone: ☐ Block: ☐ Metal: ☐ Asbestos: X Vinyl: ☐ Tar Ppr: ☐
Brick: ☐ Stone: ☐ Block: ☐ Poured or Stucco: ☐ Tile: ☐
Gable: ☐ Hipped: X Flat: ☐ Mansard: ☐ Other:
Asphalt Shngl: X Metal: ☐ Wood Shngl: ☐ Other:
Good: X Fair: ☐ Altr: ☐ Vy Altd: ☐ Add., Major: ☐ Minor: X
1700-1799: ☐ 1800-1859: ☐ 1860-1910: ☐ 1910-1945: X

Bibliography and further notes on Reverse

Surveyed by: _____ Date: _____

at BUILDING 2	FRAME# Pres. Funct.: Same ? ☐
Original Function	Residence: ☐ Outbuilding: ☐ Public: ☐ Commercial: ☐ Barn: ☐ Industrial: ☐ Structural: ☐ Religious: ☐
Condition/Use/size	Determinated: ☐ Abandoned: ☐ Lrg ☐ Md ☐ Sm ☐
Building TYPE	or: Stories, 1: ☐ 1-½: ☐ 2: ☐ 2+: ☐
Structure	Frame: ☐ Masonry: ☐ Pole: ☐ Log: ☐ Other:
Siding material	Clpbd: ☐ Weatherbd: ☐ Vert: ☐ Wd. Shngl: ☐ Brick: ☐ Stone: ☐ Block: ☐ Metal: ☐ Asbestos: ☐ Vinyl: ☐ Tar Ppr: ☐
Foundation	Brick: ☐ Stone: ☐ Block: ☐ Poured or Stucco: ☐ Tile: ☐
Roof	Gable: ☐ Hipped: ☐ Flat: ☐ Mansard: ☐ Other:
Roof Material	Asphalt Shngl: ☐ Metal: ☐ Wood Shngl: ☐ Other:
Integrity	Good: ☐ Fair: ☐ Altr: ☐ Vy Altd: ☐ Add., Major: ☐ Minor: ☐
Period	1700-1799: ☐ 1800-1859: ☐ 1860-1910: ☐ 1910-1945: ☐
BUILDING 3	or: Note:
BUILDING 4	or: Note:

IL 423-0485

ILLINOIS RURAL SURVEY

County: McHenry | Site #: 4314 | Town:
Qtr: SW | Sec: 32 | TWP: 44N | Range: 9E
Street: 615 Rawson Rd | Street View: X

Industrial/Commercial Complex w/3 or more Bldgs.: ☐

FARMSTEAD ☐

House: ☐ 2 Houses: ☐ 1 Major Barn: ☐ 2 Mjr Barns: ☐ 3 Mjr Barns: ☐ Corn Cribs, 1: ☐, 2: ☐, 3+: ☐
Garage: ☐ Mach. Shed: ☐ Grainery: ☐ Smokehouse: ☐ Summer Kitchen: ☐ Silo: ☐ Windmill: ☐
Grain Bins: ☐ Pump House: ☐ Hog Houses: ☐ Chicken Coop: ☐ Outhouse: ☐ Mobile Homes: ☐
Sheds, 1-2: ☐ 3+: ☐ Metal Bldgs: ☐ Comments:



PHOTO HERE

FRAME# 15	Pres. Funct.: Res Same ? X
Residence: X Outbuilding: ☐ Public: ☐ Commercial: ☐ Barn: ☐ Industrial: ☐ Structural: ☐ Religious: ☐	
Deteriorated: ☐ Abandoned: ☐ Lrg: ☐ Md: X Sml: ☐	
☐☐☐☐ or: Stories: 1: X 1-½: ☐ 2: ☐ 2+: ☐	
Frame: X Masonry: ☐ Pole: ☐ Log: ☐ Other:	
Clpbd: ☐ Weathrbd: ☐ Vert: ☐ Wd. Shngl: ☐ Brick: ☐ Stone: ☐ Block: ☐ Metal: X Asbestos: ☐ Vinyl: ☐ Tar Ppr: ☐	
Brick: ☐ Stone: ☐ Block: ☐ Poured or Stucco: ☐ Tile: ☐	
Gable: X Hipped: ☐ Flat: ☐ Mansard: ☐ Other:	
Asphalt Shngl: X Metal: ☐ Wood Shngl: ☐ Other:	
Good: ☐ Fair: ☐ Alt: ☐ Vy Alt: ☐ Add., Major: X Minor: ☐	
1700-1799: ☐ 1800-1859: ☐ 1860-1910: ☐ 1910-1945: X	

Bibliography and further notes on Reverse

Surveyed by: _____ Date: _____

w/ BUILDING 2w	FRAME# Pres. Funct.: Same ? ☐
Original Function	Residence: ☐ Outbuilding: ☐ Public: ☐ Commercial: ☐ Barn: ☐ Industrial: ☐ Structural: ☐ Religious: ☐
Condition/use/size	Deteriorated: ☐ Abandoned: ☐ Lrg: ☐ Md: ☐ Sm: ☐
Building TYPE	☐☐☐☐ or: Stories: 1: ☐ 1-½: ☐ 2: ☐ 2+: ☐
Structure	Frame: ☐ Masonry: ☐ Pole: ☐ Log: ☐ Other:
Siding material	Clpbd: ☐ Weathrbd: ☐ Vert: ☐ Wd. Shngl: ☐ Brick: ☐ Stone: ☐ Block: ☐ Metal: ☐ Asbestos: ☐ Vinyl: ☐ Tar Ppr: ☐
Foundation	Brick: ☐ Stone: ☐ Block: ☐ Poured or Stucco: ☐ Tile: ☐
Roof	Gable: ☐ Hipped: ☐ Flat: ☐ Mansard: ☐ Other:
Roof Material	Asphalt Shngl: ☐ Metal: ☐ Wood Shngl: ☐ Other:
Integrity	Good: ☐ Fair: ☐ Alt: ☐ Vy Alt: ☐ Add., Major: ☐ Minor: ☐
Period	1700-1799: ☐ 1800-1859: ☐ 1860-1910: ☐ 1910-1945: ☐
BUILDING 3	☐☐☐☐ or: Note:
BUILDING 4	☐☐☐☐ or: Note:

IL 422-0465

ILLINOIS RURAL SURVEY

County: McHenry | Site #: 4315 | Town:
Qtr: SW | Sec: 32 | TWP: 44N | Range: 9E
Street: 621 Rawson | Street View: X

Industrial/Commercial Complex w/3 or more Bldgs.: ☐

FARMSTEAD ☐

House: X 2 Houses: ☐ 1 Major Barn: ☐ 2 Mjr Barns: ☐ 3 Mjr Barns: ☐ Corn Cribs, 1: ☐, 2: ☐, 3+: ☐
Garage: X Mach. Shed: ☐ Grainery: ☐ Smokehouse: ☐ Summer Kitchen: ☐ Silo: ☐ Windmill: ☐
Grain Bins: ☐ Pump House: ☐ Hog Houses: ☐ Chicken Coop: ☐ Outhouse: ☐ Mobile Homes: ☐
Sheds, 1-2: ☐ 3+: ☐ Metal Bldgs: ☐ Comments:



PHOTO HERE

FRAME# 16	Pres. Funct.: Cottage Same ? X
Residence: X Outbuilding: ☐ Public: ☐ Commercial: ☐ Barn: ☐ Industrial: ☐ Structural: ☐ Religious: ☐	
Deteriorated: ☐ Abandoned: ☐ Lrg: X Md: ☐ Sml: ☐	
☐☐☐☐ or: Stories: 1: X 1-½: ☐ 2: ☐ 2+: ☐	
Frame: X Masonry: ☐ Pole: ☐ Log: ☐ Other:	
Clpbd: ☐ Weathrbd: ☐ Vert: ☐ Wd. Shngl: ☐ Brick: ☐ Stone: ☐ Block: ☐ Metal: X Asbestos: ☐ Vinyl: ☐ Tar Ppr: ☐	
Brick: ☐ Stone: ☐ Block: ☐ Poured or Stucco: ☐ Tile: ☐	
Gable: ☐ Hipped: X Flat: ☐ Mansard: ☐ Other:	
Asphalt Shngl: X Metal: ☐ Wood Shngl: ☐ Other:	
Good: ☐ Fair: X Alt: ☐ Vy Alt: ☐ Add., Major: ☐ Minor: X	
1700-1799: ☐ 1800-1859: ☐ 1860-1910: ☐ 1910-1945: X	

Bibliography and further notes on Reverse

Surveyed by: _____ Date: _____

w/ BUILDING 2w	FRAME# Pres. Funct.: Same ? ☐
Original Function	Residence: ☐ Outbuilding: ☐ Public: ☐ Commercial: ☐ Barn: ☐ Industrial: ☐ Structural: ☐ Religious: ☐
Condition/use/size	Deteriorated: ☐ Abandoned: ☐ Lrg: ☐ Md: ☐ Sm: ☐
Building TYPE	☐☐☐☐ or: Stories: 1: ☐ 1-½: ☐ 2: ☐ 2+: ☐
Structure	Frame: ☐ Masonry: ☐ Pole: ☐ Log: ☐ Other:
Siding material	Clpbd: ☐ Weathrbd: ☐ Vert: ☐ Wd. Shngl: ☐ Brick: ☐ Stone: ☐ Block: ☐ Metal: ☐ Asbestos: ☐ Vinyl: ☐ Tar Ppr: ☐
Foundation	Brick: ☐ Stone: ☐ Block: ☐ Poured or Stucco: ☐ Tile: ☐
Roof	Gable: ☐ Hipped: ☐ Flat: ☐ Mansard: ☐ Other:
Roof Material	Asphalt Shngl: ☐ Metal: ☐ Wood Shngl: ☐ Other:
Integrity	Good: ☐ Fair: ☐ Alt: ☐ Vy Alt: ☐ Add., Major: ☐ Minor: ☐
Period	1700-1799: ☐ 1800-1859: ☐ 1860-1910: ☐ 1910-1945: ☐
BUILDING 3	☐☐☐☐ or: Note:
BUILDING 4	☐☐☐☐ or: Note:

IL 422-0465

ILLINOIS RURAL SURVEY

County: McHenry | Site #: 4346 | Town:
Sec: SW 32 | TWP: 44N | Range: 9E
Street: 627 Rawson | Street View: ☒

Industrial/Commercial Complex w/3 or more Bldgs.: ☐

FARMSTEAD ☐

House: ☒ 2 Houses: ☐ 1 Major Barn: ☐ 2 Mj Barns: ☐ 3 Mj Barns: ☐ Corn Cribs, 1: ☐, 2: ☐, 3+: ☐
Garage: ☒ Mach. Shed: ☐ Granary: ☐ Smokehouse: ☐ Summer Kitchen: ☐ Silo: ☐ Windmill: ☐
Grain Bins: ☐ Pump House: ☐ Hog Houses: ☐ Chicken Coop: ☐ Outhouse: ☐ Mobile Homes: ☐
Sheds, 1-3: ☐ 3+: ☐ Metal Bldgs: ☐ Comments:



PHOTO HERE

FRAME# 17	Pres. Funct.: Cottage	Same ? ☒	#1 BUILDING 2	FRAME#	Pres. Funct.:	Same ? ☐
Residence: ☒ Outbuilding: ☐ Public: ☐ Commercial: ☐ Barn: ☐ Industrial: ☐ Structural: ☐ Religious: ☐			Original Function	Residence: ☐ Outbuilding: ☐ Public: ☐ Commercial: ☐ Barn: ☐ Industrial: ☐ Structural: ☐ Religious: ☐		
Deteriorated: ☐ Abandoned: ☐ Lrg: ☐ Md: ☐ Sml: ☐			Condition/Use/Size	Deteriorated: ☐ Abandoned: ☐ Lrg: ☐ Md: ☐ Sm: ☐		
1 1 1 1 or:	Stories, 1: ☒ 1-½: ☐ 2: ☐ 2+: ☐		Building TYPE	or:	Stories, 1: ☐ 1-½: ☐ 2: ☐ 2+: ☐	
Frame: ☒ Masonry: ☐ Pole: ☐ Log: ☐ Other:			Structure	Frame: ☐ Masonry: ☐ Pole: ☐ Log: ☐ Other:		
Clpbd: ☐ Weathrbd: ☐ Vert: ☐ Wd. Shngl: ☐ Brick: ☐ Stone: ☐ Block: ☐ Metal: ☐ Asbestos: ☒ Vinyl: ☐ Tar Ppr: ☐			Siding material	Clpbd: ☐ Weathrbd: ☐ Vert: ☐ Wd. Shngl: ☐ Brick: ☐ Stone: ☐ Block: ☐ Metal: ☐ Asbestos: ☐ Vinyl: ☐ Tar Ppr: ☐		
Brick: ☐ Stone: ☒ Block: ☐ Poured or Stucco: ☐ Tile: ☐	other 7		Foundation	Brick: ☐ Stone: ☐ Block: ☐ Poured or Stucco: ☐ Tile: ☐		
Gable: ☒ Hipped: ☐ Flat: ☐ Mansard: ☐ Other:			Roof	Gable: ☐ Hipped: ☐ Flat: ☐ Mansard: ☐ Other:		
Asphalt Shngl: ☒ Metal: ☐ Wood Shngl: ☐ Other:			Roof Material	Asphalt Shngl: ☐ Metal: ☐ Wood Shngl: ☐ Other:		
Good: ☐ Fair: ☒ Alt: ☐ Vy Alt: ☐ Add., Major: ☒ Minor: ☐			Integrity	Good: ☐ Fair: ☐ Alt: ☐ Vy Alt: ☐ Add., Major: ☐ Minor: ☐		
1700-1799: ☐ 1800-1859: ☐ 1860-1910: ☐ 1910-1945: ☒			Period	1700-1799: ☐ 1800-1859: ☐ 1860-1910: ☐ 1910-1945: ☐		
Bibliography and further notes on Reverse			BUILDING 3	or:	Note:	
Surveyed by:	Date:		BUILDING 4	or:	Note:	

422-0498

ILLINOIS RURAL SURVEY

County: McHenry | Site #: 4347 | Town:
Sec: SW 32 | TWP: 44N | Range: 9E
Street: 635 Rawson Rd | Street View: ☒

Industrial/Commercial Complex w/3 or more Bldgs.: ☐

FARMSTEAD ☐

House: ☐ 2 Houses: ☒ 1 Major Barn: ☐ 2 Mj Barns: ☐ 3 Mj Barns: ☐ Corn Cribs, 1: ☐, 2: ☐, 3+: ☐
Garage: ☒ Mach. Shed: ☐ Granary: ☐ Smokehouse: ☐ Summer Kitchen: ☐ Silo: ☐ Windmill: ☐
Grain Bins: ☐ Pump House: ☐ Hog Houses: ☐ Chicken Coop: ☐ Outhouse: ☒ Mobile Homes: ☐
Sheds, 1-3: ☐ 3+: ☐ Metal Bldgs: ☐ Comments:



PHOTO HERE

FRAME# 18	Pres. Funct.: Cottage	Same ? ☒	#1 BUILDING 2	FRAME# 19	Pres. Funct.: Cottage	Same ? ☒
Residence: ☒ Outbuilding: ☐ Public: ☐ Commercial: ☐ Barn: ☐ Industrial: ☐ Structural: ☐ Religious: ☐			Original Function	Residence: ☒ Outbuilding: ☐ Public: ☐ Commercial: ☐ Barn: ☐ Industrial: ☐ Structural: ☐ Religious: ☐		
Deteriorated: ☐ Abandoned: ☐ Lrg: ☐ Md: ☐ Sml: ☒			Condition/Use/Size	Deteriorated: ☐ Abandoned: ☐ Lrg: ☐ Md: ☒ Sm: ☐		
1 1 1 2 or:	Stories, 1: ☒ 1-½: ☐ 2: ☐ 2+: ☐		Building TYPE	1 1 1 1 or:	Stories, 1: ☒ 1-½: ☐ 2: ☐ 2+: ☐	
Frame: ☒ Masonry: ☐ Pole: ☐ Log: ☐ Other:			Structure	Frame: ☒ Masonry: ☐ Pole: ☐ Log: ☐ Other:		
Clpbd: ☐ Weathrbd: ☒ Vert: ☐ Wd. Shngl: ☐ Brick: ☐ Stone: ☐ Block: ☐ Metal: ☐ Asbestos: ☐ Vinyl: ☐ Tar Ppr: ☐			Siding material	Clpbd: ☐ Weathrbd: ☐ Vert: ☐ Wd. Shngl: ☐ Brick: ☐ Stone: ☐ Block: ☐ Metal: ☐ Asbestos: ☒ Vinyl: ☐ Tar Ppr: ☐		
Brick: ☐ Stone: ☐ Block: ☒ Poured or Stucco: ☐ Tile: ☐			Foundation	Brick: ☐ Stone: ☐ Block: ☒ Poured or Stucco: ☐ Tile: ☐		
Gable: ☒ Hipped: ☐ Flat: ☐ Mansard: ☐ Other:			Roof	Gable: ☒ Hipped: ☐ Flat: ☐ Mansard: ☐ Other:		
Asphalt Shngl: ☒ Metal: ☐ Wood Shngl: ☐ Other:			Roof Material	Asphalt Shngl: ☒ Metal: ☐ Wood Shngl: ☐ Other:		
Good: ☐ Fair: ☒ Alt: ☐ Vy Alt: ☐ Add., Major: ☐ Minor: ☐			Integrity	Good: ☐ Fair: ☒ Alt: ☐ Vy Alt: ☐ Add., Major: ☒ Minor: ☐		
1700-1799: ☐ 1800-1859: ☐ 1860-1910: ☐ 1910-1945: ☒			Period	1700-1799: ☐ 1800-1859: ☐ 1860-1910: ☐ 1910-1945: ☒		
Bibliography and further notes on Reverse			BUILDING 3	or:	Note:	
Surveyed by:	Date:		BUILDING 4	or:	Note:	



ILLINOIS RURAL SURVEY

County: McHenry | Site #: 4348 | Town:
Qu | Sec: 32 | TWP: 44N | Range: 9E
Street: 613 Rawson | Street View: ☒

Industrial/Commercial Complex w/3 or more Bldgs.: ☐

FARMSTEAD ☐

House: ☒ 2 Houses: ☐ 1 Major Barn: ☐ 2 Mjr Barns: ☐ 3 Mjr Barns: ☐ Corn Cribs, 1: ☐, 2: ☐, 3+: ☐
Garage: ☐ Mach. Shed: ☐ Grainary: ☐ Smokehouse: ☐ Summer Kitchen: ☐ Silo: ☐ Windmill: ☐
Grain Bins: ☐ Pump House: ☐ Hog Houses: ☐ Chicken Coop: ☐ Outhouse: ☐ Mobile Homes: ☐
Shade, 1-2: ☐ 3+: ☐ Metal Bldgs: ☐ Comments:



FRAME# 20	Pres. Funct.: Antiq	Same ? ☒	
Residence: ☒ Outbuilding: ☐ Public: ☐ Commercial: ☐ Barn: ☐ Industrial: ☐ Structural: ☐ Religious: ☐			
Deteriorated: ☐ Abandoned: ☐ Lrg ☐ Mid ☐ Sm ☒			
1 1 1 0 or:	Stories, 1: ☒ 1-½: ☐ 2: ☐ 2+: ☐		
Frame: ☒ Masonry: ☐ Polar: ☐ Log: ☐ Other:			
Clpbd: ☐ Weathrbd: ☐ Vert: ☐ Wd. Shngl: ☐ Brick: ☐ Stone: ☐ Block: ☐ Metal: ☒ Asbestos: ☐ Vinyl: ☐ Tar Ppr: ☐			
Brick: ☐ Stone: ☐ Block: ☐ Poured or Stucco: ☐ Tile: ☐	Stilts?		
Gable: ☒ Hipped: ☐ Flat: ☐ Mansard: ☐ Other:			
Asphalt Shngl: ☒ Metal: ☐ Wood Shngl: ☐ Other:			
Good: ☐ Fair: ☒ Altr: ☐ Vy Altd: ☐ Add., Major: ☐ Minor: ☐			
1700-1799: ☐ 1800-1859: ☐ 1860-1910: ☐ 1910-1945: ☒			

Bibliography and further notes on Reverse

Surveyed by: _____ Date: _____

BUILDING 2	FRAME#	Pres. Funct.: _____ Same ? ☐
Original Function	Residence: ☐ Outbuilding: ☐ Public: ☐ Commercial: ☐ Barn: ☐ Industrial: ☐ Structural: ☐ Religious: ☐	
Condition/Use/Size	Deteriorated: ☐ Abandoned: ☐ Lrg ☐ Mid ☐ Sm ☐	
Building TYPE	or:	Stories, 1: ☐ 1-½: ☐ 2: ☐ 2+: ☐
Structure	Frame: ☐ Masonry: ☐ Polar: ☐ Log: ☐ Other:	
Siding material	Clpbd: ☐ Weathrbd: ☐ Vert: ☐ Wd. Shngl: ☐ Brick: ☐ Stone: ☐ Block: ☐ Metal: ☐ Asbestos: ☐ Vinyl: ☐ Tar Ppr: ☐	
Foundation	Brick: ☐ Stone: ☐ Block: ☐ Poured or Stucco: ☐ Tile: ☐	
Roof	Gable: ☐ Hipped: ☐ Flat: ☐ Mansard: ☐ Other:	
Roof Material	Asphalt Shngl: ☐ Metal: ☐ Wood Shngl: ☐ Other:	
Integrity	Good: ☐ Fair: ☐ Altr: ☐ Vy Altd: ☐ Add., Major: ☐ Minor: ☐	
Period	1700-1799: ☐ 1800-1859: ☐ 1860-1910: ☐ 1910-1945: ☐	
BUILDING 3	or:	Note:
BUILDING 4	or:	Note:

632-9488

ILLINOIS RURAL SURVEY

County: McHenry | Site #: 4349 | Town:
Qu | Sec: 32 | TWP: 44N | Range: 9E
Street: 701 Rawson | Street View: ☒

Industrial/Commercial Complex w/3 or more Bldgs.: ☐

FARMSTEAD ☐

House: ☐ 2 Houses: ☐ 1 Major Barn: ☐ 2 Mjr Barns: ☐ 3 Mjr Barns: ☐ Corn Cribs, 1: ☐, 2: ☐, 3+: ☐
Garage: ☐ Mach. Shed: ☐ Grainary: ☐ Smokehouse: ☐ Summer Kitchen: ☐ Silo: ☐ Windmill: ☐
Grain Bins: ☐ Pump House: ☐ Hog Houses: ☐ Chicken Coop: ☐ Outhouse: ☐ Mobile Homes: ☐
Shade, 1-2: ☐ 3+: ☐ Metal Bldgs: ☐ Comments:



FRAME# 21	Pres. Funct.: Res.	Same ? ☐	
Residence: ☒ Outbuilding: ☐ Public: ☐ Commercial: ☐ Barn: ☐ Industrial: ☐ Structural: ☐ Religious: ☐			
Deteriorated: ☐ Abandoned: ☐ Lrg ☐ Mid ☒ Sm ☐			
1 1 1 1 or:	Stories, 1: ☒ 1-½: ☐ 2: ☐ 2+: ☐		
Frame: ☒ Masonry: ☐ Polar: ☐ Log: ☐ Other:			
Clpbd: ☒ Weathrbd: ☐ Vert: ☐ Wd. Shngl: ☐ Brick: ☐ Stone: ☐ Block: ☐ Metal: ☐ Asbestos: ☐ Vinyl: ☐ Tar Ppr: ☐			
Brick: ☐ Stone: ☐ Block: ☒ Poured or Stucco: ☐ Tile: ☐			
Gable: ☒ Hipped: ☐ Flat: ☐ Mansard: ☐ Other:			
Asphalt Shngl: ☒ Metal: ☐ Wood Shngl: ☐ Other:			
Good: ☐ Fair: ☒ Altr: ☐ Vy Altd: ☐ Add., Major: ☐ Minor: ☒			
1799: ☐ 1800-1859: ☐ 1860-1910: ☐ 1910-1945: ☒			

Bibliography and further notes on Reverse

Surveyed by: _____ Date: _____

BUILDING 2	FRAME#	Pres. Funct.: _____ Same ? ☐
Original Function	Residence: ☐ Outbuilding: ☐ Public: ☐ Commercial: ☐ Barn: ☐ Industrial: ☐ Structural: ☐ Religious: ☐	
Condition/Use/Size	Deteriorated: ☐ Abandoned: ☐ Lrg ☐ Mid ☐ Sm ☐	
Building TYPE	or:	Stories, 1: ☐ 1-½: ☐ 2: ☐ 2+: ☐
Structure	Frame: ☐ Masonry: ☐ Polar: ☐ Log: ☐ Other:	
Siding material	Clpbd: ☐ Weathrbd: ☐ Vert: ☐ Wd. Shngl: ☐ Brick: ☐ Stone: ☐ Block: ☐ Metal: ☐ Asbestos: ☐ Vinyl: ☐ Tar Ppr: ☐	
Foundation	Brick: ☐ Stone: ☐ Block: ☐ Poured or Stucco: ☐ Tile: ☐	
Roof	Gable: ☐ Hipped: ☐ Flat: ☐ Mansard: ☐ Other:	
Roof Material	Asphalt Shngl: ☐ Metal: ☐ Wood Shngl: ☐ Other:	
Integrity	Good: ☐ Fair: ☐ Altr: ☐ Vy Altd: ☐ Add., Major: ☐ Minor: ☐	
Period	1700-1799: ☐ 1800-1859: ☐ 1860-1910: ☐ 1910-1945: ☐	
BUILDING 3	or:	Note:
BUILDING 4	or:	Note:

632-9488

ILLINOIS RURAL SURVEY

County: McHenry | Site #: 4350 | Town:
Qtr: SW | Sec: 32 | TWP: 44N | Range: 9E
Street: 705 Rawson Rd | Street View: ☒

Industrial/Commercial Complex w/3 or more Bldgs.: ☐

FARMSTEAD ☐

House: ☒ 2 Houses: ☐ 1 Major Barn: ☐ 2 Mjr Barns: ☐ 3 Mjr Barns: ☐ Corn Cribs, 1: ☐, 2: ☐, 3+: ☐
Garage: ☒ Mach. Shed: ☐ Granary: ☐ Smokehouse: ☐ Summer Kitchen: ☐ Silo: ☐ Windmill: ☐
Grain Bins: ☐ Pump House: ☐ Hog Houses: ☐ Chicken Coop: ☐ Outhouse: ☐ Mobile Homes: ☐
Sheds, 1-3: ☐ 3+: ☐ Metal Bldgs: ☐ Comments:



PHOTO HERE

FRAME# 22 | Pres. Funct.: Cottage | Same ? ☒

Residence: ☒ Outbuilding: ☐ Public: ☐ Commercial: ☐ Barn: ☐ Industrial: ☐ Structural: ☐ Religious: ☐
Deteriorated: ☐ Abandoned: ☐ Lrg: ☐ Md: ☒ Sm: ☐
1 1 0 or: | Stories: 1: ☐ 1-W: ☒ 2: ☐ 2+: ☐
Frame: ☒ Masonry: ☐ Pole: ☐ Log: ☐ Other:
Clpbd: ☒ Weathrbd: ☐ Vert: ☐ Wd. Shngl: ☐ Brick: ☐
Stone: ☐ Block: ☐ Metal: ☐ Asbestos: ☐ Vinyl: ☐ Tar Ppr: ☐
Brick: ☐ Stone: ☐ Block: ☒ Poured or Stucco: ☐ Tile: ☐
Gable: ☐ Hipped: ☒ Flat: ☐ Mansard: ☐ Other:
Asphalt Shngl: ☒ Metal: ☐ Wood Shngl: ☐ Other:
Good: ☒ Fair: ☐ Alt: ☐ Vy Alt'd: ☐ Add., Major: ☐ Minor: ☐
1700-1799: ☐ 1800-1859: ☐ 1860-1910: ☐ 1910-1945: ☒

Bibliography and further notes on Reverse

Surveyed by: _____ Date: _____

#1 BUILDING 2#	FRAME# / Pres. Funct.: / Same ? ☐
Original Function	Residence: ☐ Outbuilding: ☐ Public: ☐ Commercial: ☐ Barn: ☐ Industrial: ☐ Structural: ☐ Religious: ☐
Condition/Use/Size	Deteriorated: ☐ Abandoned: ☐ Lrg: ☐ Md: ☐ Sm: ☐
Building TYPE	or / Stories: 1: ☐ 1-W: ☐ 2: ☐ 2+: ☐
Structure	Frame: ☐ Masonry: ☐ Pole: ☐ Log: ☐ Other:
Siding material	Clpbd: ☐ Weathrbd: ☐ Vert: ☐ Wd. Shngl: ☐ Brick: ☐ Stone: ☐ Block: ☐ Metal: ☐ Asbestos: ☐ Vinyl: ☐ Tar Ppr: ☐
Foundation	Brick: ☐ Stone: ☐ Block: ☐ Poured or Stucco: ☐ Tile: ☐
Roof	Gable: ☐ Hipped: ☐ Flat: ☐ Mansard: ☐ Other:
Roof Material	Asphalt Shngl: ☐ Metal: ☐ Wood Shngl: ☐ Other:
Integrity	Good: ☐ Fair: ☐ Alt: ☐ Vy Alt'd: ☐ Add., Major: ☐ Minor: ☐
Period	1700-1799: ☐ 1800-1859: ☐ 1860-1910: ☐ 1910-1945: ☐
BUILDING 3	or: Note:
BUILDING 4	or: Note:

ILLINOIS RURAL SURVEY

County: McHenry | Site #: 4351 | Town:
Qtr: SW | Sec: 32 | TWP: 44N | Range: 9E
Street: 721 Rawson Rd | Street View: ☒

Industrial/Commercial Complex w/3 or more Bldgs.: ☐

FARMSTEAD ☐

House: ☒ 2 Houses: ☐ 1 Major Barn: ☐ 2 Mjr Barns: ☐ 3 Mjr Barns: ☐ Corn Cribs, 1: ☐, 2: ☐, 3+: ☐
Garage: ☒ Mach. Shed: ☐ Granary: ☐ Smokehouse: ☐ Summer Kitchen: ☐ Silo: ☐ Windmill: ☐
Grain Bins: ☐ Pump House: ☐ Hog Houses: ☐ Chicken Coop: ☐ Outhouse: ☐ Mobile Homes: ☐
Sheds, 1-3: ☐ 3+: ☐ Metal Bldgs: ☐ Comments:



PHOTO HERE

FRAME# 23 | Pres. Funct.: Cottage | Same ? ☒

Residence: ☐ Outbuilding: ☐ Public: ☐ Commercial: ☐ Barn: ☐ Industrial: ☐ Structural: ☐ Religious: ☐
Deteriorated: ☐ Abandoned: ☐ Lrg: ☐ Md: ☒ Sm: ☒
1 1 2 or: | Stories: 1: ☒ 1-W: ☐ 2: ☐ 2+: ☐
Frame: ☒ Masonry: ☐ Pole: ☐ Log: ☐ Other:
Clpbd: ☒ Weathrbd: ☐ Vert: ☐ Wd. Shngl: ☐ Brick: ☐
Stone: ☐ Block: ☐ Metal: ☐ Asbestos: ☐ Vinyl: ☐ Tar Ppr: ☐
Brick: ☐ Stone: ☐ Block: ☐ Poured or Stucco: ☐ Tile: ☐
Gable: ☒ Hipped: ☐ Flat: ☐ Mansard: ☐ Other:
Asphalt Shngl: ☐ Metal: ☐ Wood Shngl: ☐ Other: Tar Paper
Good: ☐ Fair: ☒ Alt: ☐ Vy Alt'd: ☐ Add., Major: ☐ Minor: ☐
1700-1799: ☐ 1800-1859: ☐ 1860-1910: ☐ 1910-1945: ☒

Bibliography and further notes on Reverse

Surveyed by: _____ Date: _____

#1 BUILDING 2#	FRAME# / Pres. Funct.: / Same ? ☐
Original Function	Residence: ☐ Outbuilding: ☐ Public: ☐ Commercial: ☐ Barn: ☐ Industrial: ☐ Structural: ☐ Religious: ☐
Condition/Use/Size	Deteriorated: ☐ Abandoned: ☐ Lrg: ☐ Md: ☐ Sm: ☐
Building TYPE	or / Stories: 1: ☐ 1-W: ☐ 2: ☐ 2+: ☐
Structure	Frame: ☐ Masonry: ☐ Pole: ☐ Log: ☐ Other:
Siding material	Clpbd: ☐ Weathrbd: ☐ Vert: ☐ Wd. Shngl: ☐ Brick: ☐ Stone: ☐ Block: ☐ Metal: ☐ Asbestos: ☐ Vinyl: ☐ Tar Ppr: ☐
Foundation	Brick: ☐ Stone: ☐ Block: ☐ Poured or Stucco: ☐ Tile: ☐
Roof	Gable: ☐ Hipped: ☐ Flat: ☐ Mansard: ☐ Other:
Roof Material	Asphalt Shngl: ☐ Metal: ☐ Wood Shngl: ☐ Other:
Integrity	Good: ☐ Fair: ☐ Alt: ☐ Vy Alt'd: ☐ Add., Major: ☐ Minor: ☐
Period	1700-1799: ☐ 1800-1859: ☐ 1860-1910: ☐ 1910-1945: ☐
BUILDING 3	or: Note:
BUILDING 4	or: Note:

ILLINOIS RURAL SURVEY

County: McHenry | Site #: 4352 | Town:

¼: SW | Sec: 32 | TWP: 44N | Range: 9E

Street: 725 Rawson | Street View: ☒

Industrial/Commercial Complex w/3 or more Bldgs.: ☐

FARMSTEAD ☐

House: ☐ 2 Houses: ☐ 1 Major Barn: ☐ 2 Mj Barns: ☐ 3 Mj Barns: ☐ Corn Cribs, 1: ☐, 2: ☐, 3+: ☐

Garage: ☐ Mach. Shed: ☐ Grainery: ☐ Smokehouse: ☐ Summer Kitchen: ☐ Silo: ☐ Windmill: ☐

Grain Bins: ☐ Pump House: ☐ Hog House: ☐ Chicken Coop: ☐ Outhouse: ☐ Mobile Homes: ☐

Sheds, 1-3: ☐ 3+: ☐ Metal Bldgs: ☐ Comments:



PHOTO HERE

FRAME# 24 | Pres. Funct.: Cottage | Same ? ☒

Residence: ☒ Outbuilding: ☐ Public: ☐ Commercial: ☐ Barn: ☐ Industrial: ☐ Structural: ☐ Religious: ☐

Deteriorated: ☐ Abandoned: ☐ Lrg: ☐ Md: ☐ Sm: ☒

1106 or: | Stories: 1: ☒ 1-½: ☐ 2: ☐ 2+: ☐

Frame: ☒ Masonry: ☐ Pole: ☐ Log: ☐ Other:

Clpbd: ☐ Weathrbd: ☐ Vert: ☐ Wd. Shngl: ☐ Brick: ☐ Stone: ☐ Block: ☐ Metal: ☒ Asbestos: ☐ Vinyl: ☐ Tar Ppr: ☐

Brick: ☐ Stone: ☐ Block: ☐ Poured or Stucco: ☐ Tile: ☐

Gable: ☒ Hipped: ☐ Flat: ☐ Mansard: ☐ Other:

Asphalt Shngl: ☒ Metal: ☐ Wood Shngl: ☐ Other:

Good: ☐ Fair: ☒ Alt: ☐ Vy Alt: ☐ Add., Major: ☒ Minor: ☐

1700-1799: ☐ 1800-1859: ☐ 1860-1910: ☐ 1910-1945: ☒

Bibliography and further notes on Reverse

Surveyed by: Date:

⊕ I BUILDING 2 ⊕	FRAME# Pres. Funct.: Same ? ☐
Original Function	Residence: ☐ Outbuilding: ☐ Public: ☐ Commercial: ☐ Barn: ☐ Industrial: ☐ Structural: ☐ Religious: ☐
Condition/use/size	Deteriorated: ☐ Abandoned: ☐ Lrg: ☐ Md: ☐ Sm: ☐
Building TYPE	or: Stories: 1: ☐ 1-½: ☐ 2: ☐ 2+: ☐
Structure	Frame: ☐ Masonry: ☐ Pole: ☐ Log: ☐ Other:
Siding material	Clpbd: ☐ Weathrbd: ☐ Vert: ☐ Wd. Shngl: ☐ Brick: ☐ Stone: ☐ Block: ☐ Metal: ☐ Asbestos: ☐ Vinyl: ☐ Tar Ppr: ☐
Foundation	Brick: ☐ Stone: ☐ Block: ☐ Poured or Stucco: ☐ Tile: ☐
Roof	Gable: ☐ Hipped: ☐ Flat: ☐ Mansard: ☐ Other:
Roof Material	Asphalt Shngl: ☐ Metal: ☐ Wood Shngl: ☐ Other:
Integrity	Good: ☐ Fair: ☐ Alt: ☐ Vy Alt: ☐ Add., Major: ☐ Minor: ☐
Period	1700-1799: ☐ 1800-1859: ☐ 1860-1910: ☐ 1910-1945: ☐
BUILDING 3	or: Note:
BUILDING 4	or: Note:

1-4488

ILLINOIS RURAL SURVEY

County: McHenry | Site #: 4353 | Town:

¼: SE | Sec: 29 | TWP: 44N | Range: 9E

Street: 4816 Roberts Rd | Street View: ☒

Industrial/Commercial Complex w/3 or more Bldgs.: ☐

FARMSTEAD ☐

House: ☒ 2 Houses: ☐ 1 Major Barn: ☐ 2 Mj Barns: ☐ 3 Mj Barns: ☐ Corn Cribs, 1: ☐, 2: ☐, 3+: ☐

Garage: ☒ Mach. Shed: ☐ Grainery: ☐ Smokehouse: ☐ Summer Kitchen: ☐ Silo: ☐ Windmill: ☐

Grain Bins: ☐ Pump House: ☐ Hog House: ☐ Chicken Coop: ☐ Outhouse: ☐ Mobile Homes: ☐

Sheds, 1-3: ☐ 3+: ☐ Metal Bldgs: ☐ Comments:

PHOTO HERE

FRAME# 25 | Pres. Funct.: Residence | Same ? ☒

Residence: ☒ Outbuilding: ☐ Public: ☐ Commercial: ☐ Barn: ☐ Industrial: ☐ Structural: ☐ Religious: ☐

Deteriorated: ☐ Abandoned: ☐ Lrg: ☐ Md: ☐ Sm: ☒

110 or: | Stories: 1: ☒ 1-½: ☐ 2: ☐ 2+: ☐

Frame: ☒ Masonry: ☐ Pole: ☐ Log: ☐ Other:

Clpbd: ☐ Weathrbd: ☐ Vert: ☐ Wd. Shngl: ☐ Brick: ☐ Stone: ☐ Block: ☐ Metal: ☐ Asbestos: ☒ Vinyl: ☐ Tar Ppr: ☐

Brick: ☐ Stone: ☐ Block: ☐ Poured or Stucco: ☐ Tile: ☐

Gable: ☐ Hipped: ☒ Flat: ☐ Mansard: ☐ Other:

Asphalt Shngl: ☒ Metal: ☐ Wood Shngl: ☐ Other:

Good: ☒ Fair: ☐ Alt: ☐ Vy Alt: ☐ Add., Major: ☐ Minor: ☒

1799: ☐ 1800-1859: ☐ 1860-1910: ☐ 1910-1945: ☒

NEB Bibliography and further notes on Reverse

Surveyed by: Date: 10/30/88

⊕ I BUILDING 2 ⊕	FRAME# Pres. Funct.: Same ? ☐
Original Function	Residence: ☐ Outbuilding: ☐ Public: ☐ Commercial: ☐ Barn: ☐ Industrial: ☐ Structural: ☐ Religious: ☐
Condition/use/size	Deteriorated: ☐ Abandoned: ☐ Lrg: ☐ Md: ☐ Sm: ☐
Building TYPE	or: Stories: 1: ☐ 1-½: ☐ 2: ☐ 2+: ☐
Structure	Frame: ☐ Masonry: ☐ Pole: ☐ Log: ☐ Other:
Siding material	Clpbd: ☐ Weathrbd: ☐ Vert: ☐ Wd. Shngl: ☐ Brick: ☐ Stone: ☐ Block: ☐ Metal: ☐ Asbestos: ☐ Vinyl: ☐ Tar Ppr: ☐
Foundation	Brick: ☐ Stone: ☐ Block: ☐ Poured or Stucco: ☐ Tile: ☐
Roof	Gable: ☐ Hipped: ☐ Flat: ☐ Mansard: ☐ Other:
Roof Material	Asphalt Shngl: ☐ Metal: ☐ Wood Shngl: ☐ Other:
Integrity	Good: ☐ Fair: ☐ Alt: ☐ Vy Alt: ☐ Add., Major: ☐ Minor: ☐
Period	1700-1799: ☐ 1800-1859: ☐ 1860-1910: ☐ 1910-1945: ☐
BUILDING 3	or: Note:
BUILDING 4	or: Note:

422-8486

ILLINOIS RURAL SURVEY

County: McHenry | Site #: 4354 | Town:

¼: SE | Sec: 29 | TWP: 44N | Range: 9E

Street: 4817 Roberts Rd | Street View: ☒

Industrial/Commercial Complex w/3 or more Bldgs.: ☐

FARMSTEAD ☐

House: ☒ 2 Houses: ☐ 1 Major Barn: ☐ 2 Mjr Barns: ☐ 3 Mjr Barns: ☐ Corn Cribs, 1: ☐, 2: ☐, 3+: ☐

Garage: ☐ Mach. Shed: ☐ Grainary: ☐ Smokehouse: ☐ Summer Kitchen: ☐ Silo: ☐ Windmill: ☐

Grain Bins: ☐ Pump House: ☐ Hog Houses: ☐ Chicken Coop: ☐ Outhouse: ☐ Mobile Homes: ☐

Sheds, 1-3: ☐ 3+: ☐ Metal Bldgs: ☐ Comments:



FRAME# 26	Pres. Funct.: Cottage	Same ? ☒	w/ BUILDING 2w: FRAME# / Pres. Funct.: / Same ? ☐
Residence: ☒ Outbuilding: ☐ Public: ☐ Commercial: ☐ Barn: ☐ Industrial: ☐ Structural: ☐ Religious: ☐			Original Function: Residence: ☐ Outbuilding: ☐ Public: ☐ Commercial: ☐ Barn: ☐ Industrial: ☐ Structural: ☐ Religious: ☐
Deteriorated: ☐ Abandoned: ☐ Lrg: ☒ Mid: ☐ Sml: ☐			Condition/use/size: Deteriorated: ☐ Abandoned: ☐ Lrg: ☐ Mid: ☐ Sm: ☐
1 1 1 1 or:	Stories: 1: ☐ 1-½: ☒ 2: ☐ 2+: ☐		Building TYPE: or: Stories: 1: ☐ 1-½: ☐ 2: ☐ 2+: ☐
Frame: ☐ Masonry: ☒ Pole: ☐ Log: ☐ Other:			Structure: Frame: ☐ Masonry: ☐ Pole: ☐ Log: ☐ Other:
Clpbd: ☐ Weatherbd: ☐ Vert: ☐ Wd. Shngl: ☐ Brick: ☒ Stone: ☐ Block: ☐ Metal: ☐ Asbestos: ☐ Vinyl: ☐ Tar Ppr: ☐			Siding material: Clpbd: ☐ Weatherbd: ☐ Vert: ☐ Wd. Shngl: ☐ Brick: ☐ Stone: ☐ Block: ☐ Metal: ☐ Asbestos: ☐ Vinyl: ☐ Tar Ppr: ☐
Brick: ☐ Stone: ☐ Block: ☒ Poured or Stucco: ☐ Tile: ☐			Foundation: Brick: ☐ Stone: ☐ Block: ☐ Poured or Stucco: ☐ Tile: ☐
Gable: ☒ Hipped: ☐ Flat: ☐ Mansard: ☐ Other:			Roof: Gable: ☐ Hipped: ☐ Flat: ☐ Mansard: ☐ Other:
Asphalt Shngl: ☒ Metal: ☐ Wood Shngl: ☐ Other:			Roof Material: Asphalt Shngl: ☐ Metal: ☐ Wood Shngl: ☐ Other:
Good: ☒ Fair: ☐ Attr: ☐ Vy Attd: ☐ Add., Major: ☐ Minor: ☐			Integrity: Good: ☐ Fair: ☐ Attr: ☐ Vy Attd: ☐ Add., Major: ☐ Minor: ☐
1700-1799: ☐ 1800-1859: ☐ 1860-1910: ☐ 1910-1945: ☒			Period: 1700-1799: ☐ 1800-1859: ☐ 1860-1910: ☐ 1910-1945: ☐
Bibliography and further notes on Reverse			BUILDING 3: or: Note:
Surveyed by: Date:			BUILDING 4: or: Note:

IL 622-0465

ILLINOIS RURAL SURVEY

County: McHenry | Site #: 4355 | Town:

¼: SE | Sec: 29 | TWP: 44N | Range: 9E

Street: 4818 S Roberts | Street View: ☒

Industrial/Commercial Complex w/3 or more Bldgs.: ☐

FARMSTEAD ☐

House: ☐ 2 Houses: ☐ 1 Major Barn: ☐ 2 Mjr Barns: ☐ 3 Mjr Barns: ☐ Corn Cribs, 1: ☐, 2: ☐, 3+: ☐

Garage: ☐ Mach. Shed: ☐ Grainary: ☐ Smokehouse: ☐ Summer Kitchen: ☐ Silo: ☐ Windmill: ☐

Grain Bins: ☐ Pump House: ☐ Hog Houses: ☐ Chicken Coop: ☐ Outhouse: ☐ Mobile Homes: ☐

Sheds, 1-3: ☐ 3+: ☐ Metal Bldgs: ☐ Comments:

FRAME# 27	Pres. Funct.: Cottage	Same ? ☒	w/ BUILDING 2w: FRAME# / Pres. Funct.: / Same ? ☐
Residence: ☒ Outbuilding: ☐ Public: ☐ Commercial: ☐ Barn: ☐ Industrial: ☐ Structural: ☐ Religious: ☐			Original Function: Residence: ☐ Outbuilding: ☐ Public: ☐ Commercial: ☐ Barn: ☐ Industrial: ☐ Structural: ☐ Religious: ☐
Deteriorated: ☐ Abandoned: ☐ Lrg: ☐ Mid: ☐ Sml: ☒			Condition/use/size: Deteriorated: ☐ Abandoned: ☐ Lrg: ☐ Mid: ☐ Sm: ☐
~~1 1 1 1~~ or: 106	Stories: 1: ☒ 1-½: ☐ 2: ☐ 2+: ☐		Building TYPE: or: Stories: 1: ☐ 1-½: ☐ 2: ☐ 2+: ☐
Frame: ☒ Masonry: ☐ Pole: ☐ Log: ☐ Other:			Structure: Frame: ☐ Masonry: ☐ Pole: ☐ Log: ☐ Other:
Clpbd: ☐ Weatherbd: ☐ Vert: ☐ Wd. Shngl: ☐ Brick: ☐ Stone: ☐ Block: ☐ Metal: ☒ Asbestos: ☐ Vinyl: ☐ Tar Ppr: ☐			Siding material: Clpbd: ☐ Weatherbd: ☐ Vert: ☐ Wd. Shngl: ☐ Brick: ☐ Stone: ☐ Block: ☐ Metal: ☐ Asbestos: ☐ Vinyl: ☐ Tar Ppr: ☐
Brick: ☐ Stone: ☐ Block: ☒ Poured or Stucco: ☐ Tile: ☐			Foundation: Brick: ☐ Stone: ☐ Block: ☐ Poured or Stucco: ☐ Tile: ☐
Gable: ☒ Hipped: ☐ Flat: ☐ Mansard: ☐ Other:			Roof: Gable: ☐ Hipped: ☐ Flat: ☐ Mansard: ☐ Other:
Asphalt Shngl: ☒ Metal: ☐ Wood Shngl: ☐ Other:			Roof Material: Asphalt Shngl: ☐ Metal: ☐ Wood Shngl: ☐ Other:
Good: ☐ Fair: ☒ Attr: ☐ Vy Attd: ☐ Add., Major: ☒ Minor: ☐			Integrity: Good: ☐ Fair: ☐ Attr: ☐ Vy Attd: ☐ Add., Major: ☐ Minor: ☐
1700-1799: ☐ 1800-1859: ☐ 1860-1910: ☐ 1910-1945: ☒			Period: 1700-1799: ☐ 1800-1859: ☐ 1860-1910: ☐ 1910-1945: ☐
Bibliography and further notes on Reverse			BUILDING 3: or: Note:
Surveyed by: Date:			BUILDING 4: or: Note:

IL 622-0465

ILLINOIS RURAL SURVEY

County: McHenry | Site #: 4356 | Town:
Qtr: SE | Sec: 29 | TWP: 41N | Range: 9E
Street: 120 Cedardell | Street View: ☒ from Roberts Rd

Industrial/Commercial Complex w/3 or more Bldgs.: ☐

FARMSTEAD ☐

House: ☒ 2 Houses: ☐ 1 Major Barn: ☐ 2 Mjr Barns: ☐ 3 Mjr Barns: ☐ Corn Cribs, 1: ☐, 2: ☐, 3+: ☐
Garage: ☐ Mach. Shed: ☐ Grainery: ☐ Smokehouse: ☐ Summer Kitchen: ☐ Silo: ☐ Windmill: ☐
Grain Bins: ☐ Pump House: ☐ Hog Houses: ☐ Chicken Coop: ☐ Outhouse: ☐ Mobile Homes: ☐
Shade, 1-3: ☐ 3+: ☐ Metal Bldgs: ☐ Comments:

FRAME# 28	Pres. Funct.: Cottage	Same ? ☒	⇔1 BUILDING 2⇔	FRAME#	Pres. Funct.:	Same ? ☐
Residence: ☒ Outbuilding: ☐ Public: ☐ Commercial: ☐ Barn: ☐ Industrial: ☐ Structural: ☐ Religious: ☐			Original Function	Residence: ☐ Outbuilding: ☐ Public: ☐ Commercial: ☐ Barn: ☐ Industrial: ☐ Structural: ☐ Religious: ☐		
Deteriorated: ☐ Abandoned: ☐ Lrg ☐ Md ☐ Sml ☒			Condition/use/size	Deteriorated: ☐ Abandoned: ☐ Lrg ☐ Md ☐ Sm ☐		
1 1 1 0 or:	Stories, 1: ☒ 1-½: ☐ 2: ☐ 2+: ☐		Building TYPE	or:	Stories, 1: ☐ 1-½: ☐ 2: ☐ 2+: ☐	
Frame: ☒ Masonry: ☐ Pole: ☐ Log: ☐ Other:			Structure	Frame: ☐ Masonry: ☐ Pole: ☐ Log: ☐ Other:		
Clpbd: ☐ Weathrbd: ☐ Vert: ☐ Wd. Shngl: ☐ Brick: ☐ Stone: ☐ Block: ☐ Metal: ☐ Asbestos: ☒ Vinyl: ☐ Tar Ppr: ☐			Siding material	Clpbd: ☐ Weathrbd: ☐ Vert: ☐ Wd. Shngl: ☐ Brick: ☐ Stone: ☐ Block: ☐ Metal: ☐ Asbestos: ☐ Vinyl: ☐ Tar Ppr: ☐		
Brick: ☐ Stone: ☐ Block: ☐ Poured or Stucco: ☐ Tile: ☐			Foundation	Brick: ☐ Stone: ☐ Block: ☐ Poured or Stucco: ☐ Tile: ☐		
Gable: ☐ Hipped: ☒ Flat: ☐ Mansard: ☐ Other:			Roof	Gable: ☐ Hipped: ☐ Flat: ☐ Mansard: ☐ Other:		
Asphalt Shngl: ☒ Metal: ☐ Wood Shngl: ☐ Other:			Roof Material	Asphalt Shngl: ☐ Metal: ☐ Wood Shngl: ☐ Other:		
Good: ☐ Fair: ☒ Alt: ☐ Vy Alt'd: ☐ Add., Major: ☐ Minor: ☒			Integrity	Good: ☐ Fair: ☐ Alt: ☐ Vy Alt'd: ☐ Add., Major: ☐ Minor: ☐		
1700-1799: ☐ 1800-1859: ☐ 1860-1910: ☐ 1910-1945: ☒			Period	1700-1799: ☐ 1800-1859: ☐ 1860-1910: ☐ 1910-1945: ☐		
Bibliography and further notes on Reverse			BUILDING 3	or:	Note:	
Surveyed by:	Date:		BUILDING 4	or:	Note:	

422-0485

ILLINOIS RURAL SURVEY

County: McHenry | Site #: 4357 | Town:
Qtr: SE | Sec: 29 | TWP: 41N | Range: 9E
Street: Cedardell | Street View: ☐ ☒

Industrial/Commercial Complex w/3 or more Bldgs.: ☐

FARMSTEAD ☐

House: ☐ 2 Houses: ☐ 1 Major Barn: ☐ 2 Mjr Barns: ☐ 3 Mjr Barns: ☐ Corn Cribs, 1: ☐, 2: ☐, 3+: ☐
Garage: ☐ Mach. Shed: ☐ Grainery: ☐ Smokehouse: ☐ Summer Kitchen: ☐ Silo: ☐ Windmill: ☐
Grain Bins: ☐ Pump House: ☐ Hog Houses: ☐ Chicken Coop: ☐ Outhouse: ☐ Mobile Homes: ☐
Shade, 1-3: ☐ 3+: ☐ Metal Bldgs: ☐ Comments:



FRAME# 29	Pres. Funct.: Cottage	Same ? ☒	⇔1 BUILDING 2⇔	FRAME#	Pres. Funct.:	Same ? ☐
Residence: ☒ Outbuilding: ☐ Public: ☐ Commercial: ☐ Barn: ☐ Industrial: ☐ Structural: ☐ Religious: ☐			Original Function	Residence: ☐ Outbuilding: ☐ Public: ☐ Commercial: ☐ Barn: ☐ Industrial: ☐ Structural: ☐ Religious: ☐		
Deteriorated: ☒ Abandoned: ☐ Lrg ☐ Md ☒ Sml ☐			Condition/use/size	Deteriorated: ☐ Abandoned: ☐ Lrg ☐ Md ☐ Sm ☐		
1 1 1 0 or:	Stories, 1: ☒ 1-½: ☐ 2: ☐ 2+: ☐		Building TYPE	or:	Stories, 1: ☐ 1-½: ☐ 2: ☐ 2+: ☐	
Frame: ☒ Masonry: ☐ Pole: ☐ Log: ☐ Other:			Structure	Frame: ☐ Masonry: ☐ Pole: ☐ Log: ☐ Other:		
Clpbd: ☐ Weathrbd: ☒ Vert: ☐ Wd. Shngl: ☐ Brick: ☐ Stone: ☐ Block: ☐ Metal: ☐ Asbestos: ☐ Vinyl: ☐ Tar Ppr: ☐			Siding material	Clpbd: ☐ Weathrbd: ☐ Vert: ☐ Wd. Shngl: ☐ Brick: ☐ Stone: ☐ Block: ☐ Metal: ☐ Asbestos: ☐ Vinyl: ☐ Tar Ppr: ☐		
Brick: ☐ Stone: ☐ Block: ☐ Poured or Stucco: ☐ Tile: ☐	PIDDSTILTS		Foundation	Brick: ☐ Stone: ☐ Block: ☐ Poured or Stucco: ☐ Tile: ☐		
Gable: ☐ Hipped: ☒ Flat: ☐ Mansard: ☐ Other:			Roof	Gable: ☐ Hipped: ☐ Flat: ☐ Mansard: ☐ Other:		
Asphalt Shngl: ☒ Metal: ☐ Wood Shngl: ☐ Other:			Roof Material	Asphalt Shngl: ☐ Metal: ☐ Wood Shngl: ☐ Other:		
Good: ☐ Fair: ☒ Alt: ☐ Vy Alt'd: ☐ Add., Major: ☐ Minor: ☐			Integrity	Good: ☐ Fair: ☐ Alt: ☐ Vy Alt'd: ☐ Add., Major: ☐ Minor: ☐		
1700-1799: ☐ 1800-1859: ☐ 1860-1910: ☐ 1910-1945: ☒			Period	1700-1799: ☐ 1800-1859: ☐ 1860-1910: ☐ 1910-1945: ☐		
Bibliography and further notes on Reverse			BUILDING 3	or:	Note:	
Surveyed by:	Date:		BUILDING 4	or:	Note:	

422-0485

ILLINOIS RURAL SURVEY

County: McHenry | Site #: 4358 | Town:

¼: SE | Sec: 29 | TWP: 44N | Range: 9E

Street: Cedardell | Street View: ☐

Industrial/Commercial Complex w/3 or more Bldgs.: ☐

FARMSTEAD ☐

House: ☐ 2 Houses: ☐ 1 Major Barn: ☐ 2 Mjr Barns: ☐ 3 Mjr Barns: ☐ Corn Cribs, 1: ☐, 2: ☐, 3+: ☐

Garage: ☐ Mach. Shed: ☐ Grainery: ☐ Smokehouse: ☐ Summer Kitchen: ☐ Silo: ☐ Windmill: ☐

Grain Bins: ☐ Pump House: ☐ Hog House: ☐ Chicken Coop: ☐ Outhouse: ☐ Mobile Homes: ☐

Sheds, 1-3: ☐ 3+: ☐ Metal Bldgs: ☐ Comments:



FRAME# 30	Pres. Funct.: Cottage	Same ? ☐	#1 BUILDING 2 FRAME# / Pres. Funct.: / Same ? ☐
Residence: ☐ Outbuilding: ☐ Public: ☐ Commercial: ☐ Barn: ☐ Industrial: ☐ Structural: ☐ Religious: ☐			Original Function: Residence: ☐ Outbuilding: ☐ Public: ☐ Commercial: ☐ Barn: ☐ Industrial: ☐ Structural: ☐ Religious: ☐
Deteriorated: ☐ Abandoned: ☐ Lrg: ☐ Md: ☐ Sml: ☒			Condition/Use/size: Deteriorated: ☐ Abandoned: ☐ Lrg: ☐ Md: ☐ Sm: ☐
1 1 0 1 6 or:	Stories: 1: ☐ 1-½: ☒ 2: ☐ 2+: ☐		Building TYPE: or: Stories: 1: ☐ 1-½: ☐ 2: ☐ 2+: ☐
Frame: ☒ Masonry: ☐ Pole: ☐ Log: ☐ Other:			Structure: Frame: ☐ Masonry: ☐ Pole: ☐ Log: ☐ Other:
Clpbd: ☐ Weathrbd: ☐ Vert: ☐ Wd. Shngl: ☐ Brick: ☐ Stone: ☐ Block: ☐ Metal: ☒ Asbestos: ☐ Vinyl: ☐ Tar Ppr: ☐			Siding material: Clpbd: ☐ Weathrbd: ☐ Vert: ☐ Wd. Shngl: ☐ Brick: ☐ Stone: ☐ Block: ☐ Metal: ☐ Asbestos: ☐ Vinyl: ☐ Tar Ppr: ☐
Brick: ☐ Stone: ☐ Block: ☐ Poured or Stucco: ☐ Tile: ☐			Foundation: Brick: ☐ Stone: ☐ Block: ☐ Poured or Stucco: ☐ Tile: ☐
Gable: ☒ Hipped: ☐ Flat: ☐ Mansard: ☐ Other:			Roof: Gable: ☐ Hipped: ☐ Flat: ☐ Mansard: ☐ Other:
Asphalt Shngl: ☒ Metal: ☐ Wood Shngl: ☐ Other:			Roof Material: Asphalt Shngl: ☐ Metal: ☐ Wood Shngl: ☐ Other:
Good: ☐ Fair: ☒ Attr: ☐ Vy Attd: ☐ Add., Major: ☐ Minor: ☐			Integrity: Good: ☐ Fair: ☐ Attr: ☐ Vy Attd: ☐ Add., Major: ☐ Minor: ☐
1700-1799: ☐ 1800-1859: ☐ 1860-1910: ☐ 1910-1945: ☒			Period: 1700-1799: ☐ 1800-1859: ☐ 1860-1910: ☐ 1910-1945: ☐
Bibliography and further notes on Reverse			BUILDING 3: or: Note:
Surveyed by: Date:			BUILDING 4: or: Note:

422-8485

ILLINOIS RURAL SURVEY

County: McHenry | Site #: 4359 | Town:

¼: SE | Sec: 29 | TWP: 44N | Range: 9E

Street: Cedardell | Street View: ☒

Industrial/Commercial Complex w/3 or more Bldgs.: ☐

FARMSTEAD ☐

House: ☒ 2 Houses: ☐ 1 Major Barn: ☐ 2 Mjr Barns: ☐ 3 Mjr Barns: ☐ Corn Cribs, 1: ☐, 2: ☐, 3+: ☐

Garage: ☒ Mach. Shed: ☐ Grainery: ☐ Smokehouse: ☐ Summer Kitchen: ☐ Silo: ☐ Windmill: ☐

Grain Bins: ☐ Pump House: ☐ Hog House: ☐ Chicken Coop: ☐ Outhouse: ☐ Mobile Homes: ☐

Sheds, 1-3: ☐ 3+: ☐ Metal Bldgs: ☐ Comments:



FRAME# 31	Pres. Funct.: Cottage	Same ? ☒	#1 BUILDING 2 FRAME# / Pres. Funct.: / Same ? ☐
Residence: ☒ Outbuilding: ☐ Public: ☐ Commercial: ☐ Barn: ☐ Industrial: ☐ Structural: ☐ Religious: ☐			Original Function: Residence: ☐ Outbuilding: ☐ Public: ☐ Commercial: ☐ Barn: ☐ Industrial: ☐ Structural: ☐ Religious: ☐
Deteriorated: ☐ Abandoned: ☐ Lrg: ☐ Md: ☐ Sml: ☐			Condition/Use/size: Deteriorated: ☐ Abandoned: ☐ Lrg: ☐ Md: ☐ Sm: ☐
1 1 0 1 6 or:	Stories: 1: ☒ 1-½: ☐ 2: ☐ 2+: ☐		Building TYPE: or: Stories: 1: ☐ 1-½: ☐ 2: ☐ 2+: ☐
Frame: ☒ Masonry: ☐ Pole: ☐ Log: ☐ Other:			Structure: Frame: ☐ Masonry: ☐ Pole: ☐ Log: ☐ Other:
Clpbd: ☐ Weathrbd: ☐ Vert: ☐ Wd. Shngl: ☐ Brick: ☐ Stone: ☐ Block: ☐ Metal: ☐ Asbestos: ☒ Vinyl: ☐ Tar Ppr: ☐			Siding material: Clpbd: ☐ Weathrbd: ☐ Vert: ☐ Wd. Shngl: ☐ Brick: ☐ Stone: ☐ Block: ☐ Metal: ☐ Asbestos: ☐ Vinyl: ☐ Tar Ppr: ☐
Brick: ☐ Stone: ☐ Block: ☒ Poured or Stucco: ☐ Tile: ☐			Foundation: Brick: ☐ Stone: ☐ Block: ☐ Poured or Stucco: ☐ Tile: ☐
Gable: ☒ Hipped: ☐ Flat: ☐ Mansard: ☐ Other:			Roof: Gable: ☐ Hipped: ☐ Flat: ☐ Mansard: ☐ Other:
Asphalt Shngl: ☒ Metal: ☐ Wood Shngl: ☐ Other:			Roof Material: Asphalt Shngl: ☐ Metal: ☐ Wood Shngl: ☐ Other:
Good: ☐ Fair: ☒ Attr: ☐ Vy Attd: ☐ Add., Major: ☐ Minor: ☐			Integrity: Good: ☐ Fair: ☐ Attr: ☐ Vy Attd: ☐ Add., Major: ☐ Minor: ☐
1700-1799: ☐ 1800-1859: ☐ 1860-1910: ☐ 1910-1945: ☒			Period: 1700-1799: ☐ 1800-1859: ☐ 1860-1910: ☐ 1910-1945: ☐
Bibliography and further notes on Reverse			BUILDING 3: or: Note:
Surveyed by: Date:			BUILDING 4: or: Note:

422-8485

ILLINOIS RURAL SURVEY



County: McHenry | Site #: 4360 | Town:
Qtr: SE | Sec: 29 | TWP: 44N | Range: 9E
Street: Cedardell | Street View: ☑
Industrial/Commercial Complex w/3 or more Bldgs.: ☐

FARMSTEAD ☐
House: ☐ 2 Houses: ☐ 1 Major Barn: ☐ 2 Mjr Barns: ☐ 3 Mjr Barns: ☐ Corn Cribs, 1: ☐, 2: ☐, 3+: ☐
Garage: ☐ Mech. Shed: ☐ Granary: ☐ Smokehouse: ☐ Summer Kitchen: ☐ Silo: ☐ Windmill: ☐
Grain Bins: ☐ Pump House: ☐ Hog House: ☐ Chicken Coop: ☐ Outhouse: ☐ Mobile Homes: ☐
Sheds, 1-3: ☐ 3+: ☐ Metal Bldgs: ☐ Comments:

FRAME# 33	Pres. Funct.: Cottage — Same ? ☑	#1 BUILDING 2#	FRAME# / Pres. Funct.: — Same ? ☐
Residence: ☑ Outbuilding: ☐ Public: ☐ Commercial: ☐ Barn: ☐ Industrial: ☐ Structural: ☐ Religious: ☐		Original Function	Residence: ☐ Outbuilding: ☐ Public: ☐ Commercial: ☐ Barn: ☐ Industrial: ☐ Structural: ☐ Religious: ☐
Deteriorated: ☐ Abandoned: ☐ Lrg: ☐ Md: ☑ Sml: ☐		Condition/Use/size	Deteriorated: ☐ Abandoned: ☐ Lrg: ☐ Md: ☐ Sm: ☐
1 1 1 1 or: Stories, 1: ☑ 1-½: ☐ 2: ☐ 2+: ☐		Building TYPE	or: Stories, 1: ☐ 1-½: ☐ 2: ☐ 2+: ☐
Frame: ☑ Masonry: ☐ Pole: ☐ Log: ☐ Other:		Structure	Frame: ☐ Masonry: ☐ Pole: ☐ Log: ☐ Other:
Clpbd: ☐ Weathrbd: ☐ Vert: ☐ Wd. Shngl: ☐ Brick: ☐ Stone: ☐ Block: ☐ Metal: ☐ Asbestos: ☑ Vinyl: ☐ Tar Ppr: ☐		Siding material	Clpbd: ☐ Weathrbd: ☐ Vert: ☐ Wd. Shngl: ☐ Brick: ☐ Stone: ☐ Block: ☐ Metal: ☐ Asbestos: ☐ Vinyl: ☐ Tar Ppr: ☐
Brick: ☐ Stone: ☐ Block: ☑ Poured or Stucco: ☐ Tile: ☐		Foundation	Brick: ☐ Stone: ☐ Block: ☐ Poured or Stucco: ☐ Tile: ☐
Gable: ☑ Hipped: ☐ Flat: ☐ Mansard: ☐ Other:		Roof	Gable: ☐ Hipped: ☐ Flat: ☐ Mansard: ☐ Other:
Asphalt Shngl: ☑ Metal: ☐ Wood Shngl: ☐ Other:		Roof Material	Asphalt Shngl: ☐ Metal: ☐ Wood Shngl: ☐ Other:
Good: ☑ Fair: ☐ Altr: ☐ Vy Altd: ☐ Add., Major: ☐ Minor: ☐		Integrity	Good: ☐ Fair: ☐ Altr: ☐ Vy Altd: ☐ Add., Major: ☐ Minor: ☐
1700-1799: ☐ 1800-1859: ☐ 1860-1910: ☐ 1910-1945: ☑		Period	1700-1799: ☐ 1800-1859: ☐ 1860-1910: ☐ 1910-1945: ☐
Bibliography and further notes on Reverse		BUILDING 3	or: Note:
Surveyed by: Date:		BUILDING 4	or: Note:

423-8488

ILLINOIS RURAL SURVEY



County: McHenry | Site: 4361 | Town:
Qtr: SE | Sec: 29 | TWP: 44N | Range: 9E
Street: 400 Roberts Rd | Street View: ☑
Industrial/Commercial Complex w/3 or more Bldgs.: ☐

FARMSTEAD ☐
House: ☑ 2 Houses: ☐ 1 Major Barn: ☐ 2 Mjr Barns: ☐ 3 Mjr Barns: ☐ Corn Cribs, 1: ☐, 2: ☐, 3+: ☐
Garage: ☑ Mech. Shed: ☐ Granary: ☐ Smokehouse: ☐ Summer Kitchen: ☐ Silo: ☐ Windmill: ☐
Grain Bins: ☐ Pump House: ☐ Hog House: ☐ Chicken Coop: ☐ Outhouse: ☐ Mobile Homes: ☐
Sheds, 1-3: ☐ 3+: ☐ Metal Bldgs: ☐ Comments:

FRAME# 33	Pres. Funct.: Cottage — Same ? ☑	#1 BUILDING 2#	FRAME# / Pres. Funct.: — Same ? ☐
Residence: ☑ Outbuilding: ☐ Public: ☐ Commercial: ☐ Barn: ☐ Industrial: ☐ Structural: ☐ Religious: ☐		Original Function	Residence: ☐ Outbuilding: ☐ Public: ☐ Commercial: ☐ Barn: ☐ Industrial: ☐ Structural: ☐ Religious: ☐
Deteriorated: ☐ Abandoned: ☐ Lrg: ☐ Md: ☑ Sml: ☐		Condition/Use/size	Deteriorated: ☐ Abandoned: ☐ Lrg: ☐ Md: ☐ Sm: ☐
1 1 1 1 or: Stories, 1: ☐ 1-½: ☑ 2: ☐ 2+: ☐		Building TYPE	or: Stories, 1: ☐ 1-½: ☐ 2: ☐ 2+: ☐
Frame: ☑ Masonry: ☐ Pole: ☐ Log: ☐ Other:		Structure	Frame: ☐ Masonry: ☐ Pole: ☐ Log: ☐ Other:
Clpbd: ☐ Weathrbd: ☐ Vert: ☐ Wd. Shngl: ☐ Brick: ☐ Stone: ☐ Block: ☐ Metal: ☑ Asbestos: ☐ Vinyl: ☐ Tar Ppr: ☐		Siding material	Clpbd: ☐ Weathrbd: ☐ Vert: ☐ Wd. Shngl: ☐ Brick: ☐ Stone: ☐ Block: ☐ Metal: ☐ Asbestos: ☐ Vinyl: ☐ Tar Ppr: ☐
Brick: ☐ Stone: ☐ Block: ☑ Poured or Stucco: ☐ Tile: ☐		Foundation	Brick: ☐ Stone: ☐ Block: ☐ Poured or Stucco: ☐ Tile: ☐
Gable: ☑ Hipped: ☐ Flat: ☐ Mansard: ☐ Other:		Roof	Gable: ☐ Hipped: ☐ Flat: ☐ Mansard: ☐ Other:
Asphalt Shngl: ☑ Metal: ☐ Wood Shngl: ☐ Other:		Roof Material	Asphalt Shngl: ☐ Metal: ☐ Wood Shngl: ☐ Other:
Good: ☐ Fair: ☑ Altr: ☐ Vy Altd: ☐ Add., Major: ☐ Minor: ☐		Integrity	Good: ☐ Fair: ☐ Altr: ☐ Vy Altd: ☐ Add., Major: ☐ Minor: ☐
1700-1799: ☐ 1800-1859: ☐ 1860-1910: ☐ 1910-1945: ☑		Period	1700-1799: ☐ 1800-1859: ☐ 1860-1910: ☐ 1910-1945: ☐
Bibliography and further notes on Reverse		BUILDING 3	or: Note:
Surveyed by: Date:		BUILDING 4	or: Note:

423-8488

ILLINOIS RURAL SURVEY

County: McHenry | Site #: 4362 | Town:
¼: SE | Sec: 29 | TWP: 44N | Range: 9E
Street: Maple | Street View: ☒
Industrial/Commercial Complex w/3 or more Bldgs.: ☐

FARMSTEAD ☐
House: ☒ 2 Houses: ☐ 1 Major Barn: ☐ 2 Mjr Barns: ☐ 3 Mjr Barns: ☐ Corn Cribs, 1: ☐, 2: ☐, 3+: ☐
Garage: ☒ Mach. Shed: ☐ Granary: ☐ Smokehouse: ☐ Summer Kitchen: ☐ Silo: ☐ Windmill: ☐
Grain Bins: ☐ Pump House: ☐ Hog House: ☐ Chicken Coop: ☐ Outhouse: ☐ Mobile Homes: ☐
Sheds, 1-3: ☐ 3+: ☐ Metal Bldgs: ☐ Comments:


PHOTO GOES HERE

FRAME# 34	Pres. Funct.: Cottage	Same ? ☒	#1 BUILDING 2nd
Residence: ☒ Outbuilding: ☐ Public: ☐ Commercial: ☐ Barn: ☐ Industrial: ☐ Structural: ☐ Religious: ☐			Original Function
Deteriorated: ☐ Abandoned: ☐ Lrg ☐ Md ☒ Sml ☐			Condition/Usefulness
1108 or: 110	Stories: 1 ☒ 1-½: ☐ 2: ☐ 2+: ☐		Building TYPE
Frame: ☒ Masonry: ☐ Pole: ☐ Log: ☐ Other:			Structure
Clpbd: ☐ Weathrbd: ☐ Vert: ☐ Wd. Shngl: ☐ Brick: ☐ Stone: ☐ Block: ☐ Metal: ☐ Asbestos: ☒ Vinyl: ☐ Tar Ppr: ☐			Siding material
Brick: ☐ Stone: ☐ Block: ☐ Poured or Stucco: ☐ Tile: ☐			Foundation
Gable: ☐ Hipped: ☒ Flat: ☐ Mansard: ☐ Other:			Roof
Asphalt Shngl: ☒ Metal: ☐ Wood Shngl: ☐ Other:			Roof Material
Good: ☐ Fair: ☒ Alt: ☐ Vy Alt: ☐ Add., Major: ☒ Minor: ☐			Integrity
1700-1799: ☐ 1800-1859: ☐ 1860-1910: ☐ 1910-1945: ☐			Period
Bibliography and further notes on Reverse			BUILDING 3
Surveyed by: Date:			BUILDING 4

FRAME# | Pres. Funct.: | Same ? ☐
Residence: ☐ Outbuilding: ☐ Public: ☐ Commercial: ☐ Barn: ☐ Industrial: ☐ Structural: ☐ Religious: ☐
Deteriorated: ☐ Abandoned: ☐ Lrg ☐ Md ☐ Sm ☐
or: | Stories: 1: ☐ 1-½: ☐ 2: ☐ 2+: ☐
Frame: ☐ Masonry: ☐ Pole: ☐ Log: ☐ Other:
Clpbd: ☐ Weathrbd: ☐ Vert: ☐ Wd. Shngl: ☐ Brick: ☐ Stone: ☐ Block: ☐ Metal: ☐ Asbestos: ☐ Vinyl: ☐ Tar Ppr: ☐
Brick: ☐ Stone: ☐ Block: ☐ Poured or Stucco: ☐ Tile: ☐
Gable: ☐ Hipped: ☐ Flat: ☐ Mansard: ☐ Other:
Asphalt Shngl: ☐ Metal: ☐ Wood Shngl: ☐ Other:
Good: ☐ Fair: ☐ Alt: ☐ Vy Alt: ☐ Add., Major: ☐ Minor: ☐
1700-1799: ☐ 1800-1859: ☐ 1860-1910: ☐ 1910-1945: ☐
BUILDING 3 | or: | Note:
BUILDING 4 | or: | Note:

L 422-8486

ILLINOIS RURAL SURVEY

County: McHenry | Site #: 4363 | Town:
¼: SE | Sec: 29 | TWP: 44N | Range: 9E
Street: 114 Maple | Street View: ☐
Industrial/Commercial Complex w/3 or more Bldgs.: ☐

FARMSTEAD ☐
House: ☒ 2 Houses: ☐ 1 Major Barn: ☐ 2 Mjr Barns: ☐ 3 Mjr Barns: ☐ Corn Cribs, 1: ☐, 2: ☐, 3+: ☐
Garage: ☒ Mach. Shed: ☐ Granary: ☐ Smokehouse: ☐ Summer Kitchen: ☐ Silo: ☐ Windmill: ☐
Grain Bins: ☐ Pump House: ☐ Hog House: ☐ Chicken Coop: ☐ Outhouse: ☐ Mobile Homes: ☐
Sheds, 1-3: ☐ 3+: ☐ Metal Bldgs: ☐ Comments:


PHOTO GOES HERE

FRAME# 35	Pres. Funct.:	Same ? ☐	#1 BUILDING 2nd
Residence: ☐ Outbuilding: ☐ Public: ☐ Commercial: ☐ Barn: ☐ Industrial: ☐ Structural: ☐ Religious: ☐			Original Function
Deteriorated: ☐ Abandoned: ☐ Lrg ☐ Md ☐ Sml ☐			Condition/Usefulness
1114 or:	Stories: 1: ☐ 1-½: ☐ 2: ☐ 2+: ☐		Building TYPE
Frame: ☒ Masonry: ☐ Pole: ☐ Log: ☐ Other:			Structure
Clpbd: ☐ Weathrbd: ☐ Vert: ☐ Wd. Shngl: ☐ Brick: ☐ Stone: ☐ Block: ☐ Metal: ☒ Asbestos: ☐ Vinyl: ☐ Tar Ppr: ☐			Siding material
Brick: ☐ Stone: ☐ Block: ☐ Poured or Stucco: ☐ Tile: ☐			Foundation
Gable: ☒ Hipped: ☐ Flat: ☐ Mansard: ☐ Other:			Roof
Asphalt Shngl: ☒ Metal: ☐ Wood Shngl: ☐ Other:			Roof Material
Good: ☐ Fair: ☒ Alt: ☐ Vy Alt: ☐ Add., Major: ☐ Minor: ☐			Integrity
1700-1799: ☐ 1800-1859: ☐ 1860-1910: ☐ 1910-1945: ☒			Period
Bibliography and further notes on Reverse			BUILDING 3
Surveyed by: Date:			BUILDING 4

FRAME# | Pres. Funct.: | Same ? ☐
Residence: ☐ Outbuilding: ☐ Public: ☐ Commercial: ☐ Barn: ☐ Industrial: ☐ Structural: ☐ Religious: ☐
Deteriorated: ☐ Abandoned: ☐ Lrg ☐ Md ☐ Sm ☐
or: | Stories: 1: ☐ 1-½: ☐ 2: ☐ 2+: ☐
Frame: ☐ Masonry: ☐ Pole: ☐ Log: ☐ Other:
Clpbd: ☐ Weathrbd: ☐ Vert: ☐ Wd. Shngl: ☐ Brick: ☐ Stone: ☐ Block: ☐ Metal: ☐ Asbestos: ☐ Vinyl: ☐ Tar Ppr: ☐
Brick: ☐ Stone: ☐ Block: ☐ Poured or Stucco: ☐ Tile: ☐
Gable: ☐ Hipped: ☐ Flat: ☐ Mansard: ☐ Other:
Asphalt Shngl: ☐ Metal: ☐ Wood Shngl: ☐ Other:
Good: ☐ Fair: ☐ Alt: ☐ Vy Alt: ☐ Add., Major: ☐ Minor: ☐
1700-1799: ☐ 1800-1859: ☐ 1860-1910: ☐ 1910-1945: ☐
BUILDING 3 | or: | Note:
BUILDING 4 | or: | Note:

L 422-8486

ILLINOIS RURAL SURVEY

County: McHenry | Site #: 4364 | Town:

Qtr: SE | Sec: 29 | TWP: 44N | Range: 9E

Street: 112 Maple | Street View: ☐

Industrial/Commercial Complex w/3 or more Bldgs.: ☐

FARMSTEAD ☐

House: ☐ 2 Houses: ☐ 1 Major Barn: ☐ 2 Mjr Barns: ☐ 3 Mjr Barns: ☐ Corn Cribs, 1: ☐, 2: ☐, 3+: ☐

Garage: ☐ Mach. Shed: ☐ Granary: ☐ Smokehouse: ☐ Summer Kitchen: ☐ Silo: ☐ Windmill: ☐

Corn Bins: ☐ Pump House: ☐ Hog House: ☐ Chicken Coop: ☐ Outhouse: ☐ Mobile Homes: ☐

Sheds, 1-3: ☐ 3+: ☐ Metal Bldgs: ☐ Comments:



PHOTO TAKES HERE

FRAME# 36	Pres. Funct.: Cottage	Same ? ✓	#1 BUILDING 2#
Residence: ✓ Outbuilding: ☐ Public: ☐ Commercial: ☐ Barn: ☐ Industrial: ☐ Structural: ☐ Religious: ☐			Original Function
Deteriorated: ☐ Abandoned: ☐ Lrg: ☐ Md: ✓ Sml: ☐			Condition/usefulness
1 1 1 0 or:	Stories: 1: ☐ 1-½: ☐ 2: ☐ 2+: ☐		Building TYPE
Frame: ✓ Masonry: ☐ Pole: ☐ Log: ☐ Other:			Structure
Clpbd: ☐ Weathrbd: ☐ Vert: ☐ Wd. Shngl: ☐ Brick: ☐ Stone: ☐ Block: ☐ Metal: ✓ Asbestos: ☐ Vinyl: ☐ Tar Ppr: ☐			Siding material
Brick: ☐ Stone: ☐ Block: ☐ Poured or Stucco: ☐ Tile: ☐			Foundation
Gable: ☐ Hipped: ✓ Flat: ☐ Mansard: ☐ Other:			Roof
Asphalt Shngl: ✓ Metal: ☐ Wood Shngl: ☐ Other:			Roof Material
Good: ☐ Fair: ✓ Alt: ☐ Vy Alt: ☐ Add., Major: ☐ Minor: ☐			Integrity
1700-1799: ☐ 1800-1859: ☐ 1860-1910: ☐ 1910-1945: ✓			Period
Bibliography and further notes on Reverse			BUILDING 3
Surveyed by: Date:			BUILDING 4

FRAME#	Pres. Funct.:	Same ? ☐
Residence: ☐ Outbuilding: ☐ Public: ☐ Commercial: ☐ Barn: ☐ Industrial: ☐ Structural: ☐ Religious: ☐		
Deteriorated: ☐ Abandoned: ☐ Lrg: ☐ Md: ☐ Sm: ☐		
or:	Stories: 1: ☐ 1-½: ☐ 2: ☐ 2+: ☐	
Frame: ☐ Masonry: ☐ Pole: ☐ Log: ☐ Other:		
Clpbd: ☐ Weathrbd: ☐ Vert: ☐ Wd. Shngl: ☐ Brick: ☐ Stone: ☐ Block: ☐ Metal: ☐ Asbestos: ☐ Vinyl: ☐ Tar Ppr: ☐		
Brick: ☐ Stone: ☐ Block: ☐ Poured or Stucco: ☐ Tile: ☐		
Gable: ☐ Hipped: ☐ Flat: ☐ Mansard: ☐ Other:		
Asphalt Shngl: ☐ Metal: ☐ Wood Shngl: ☐ Other:		
Good: ☐ Fair: ☐ Alt: ☐ Vy Alt: ☐ Add., Major: ☐ Minor: ☐		
1700-1799: ☐ 1800-1859: ☐ 1860-1910: ☐ 1910-1945: ☐		
or:	Note:	
or:	Note:	

423-0488

ILLINOIS RURAL SURVEY

County: McHenry | Site #: 4365 | Town:

¼: SE | Sec: 29 | TWP: 44N | Range: 9E

Street: 110 Maple St | Street View: X

Industrial/Commercial Complex w/3 or more Bldgs.: ☐

FARMSTEAD ☐

House: X 2 Houses: ☐ 1 Major Barn: ☐ 2 Mjr Barns: ☐ 3 Mjr Barns: ☐ Corn Cribs, 1: ☐, 2: ☐, 3+: ☐

Garage: ☐ Mach. Shed: ☐ Granary: ☐ Smokehouse: ☐ Summer Kitchen: ☐ Silo: ☐ Windmill: ☐

Grain Bins: ☐ Pump House: ☐ Hog Houses: ☐ Chicken Coop: ☐ Outhouse: ☐ Mobile Homes: ☐

Shade, 1-3: ☐ 3+: ☐ Metal Bldgs: ☐ Comments:

FRAME# 1	Pres. Funct.: Cottage	Same ? X	w1 BUILDING 2w	FRAME#	Pres. Funct.:	Same ? ☐
Residence: X Outbuilding: ☐ Public: ☐ Commercial: ☐ Barn: ☐ Industrial: ☐ Structural: ☐ Religious: ☐			Original Function	Residence: ☐ Outbuilding: ☐ Public: ☐ Commercial: ☐ Barn: ☐ Industrial: ☐ Structural: ☐ Religious: ☐		
Deteriorated: ☐ Abandoned: ☐ Lrg ☐ Md ☐ Sml X			Condition/Use/Size	Deteriorated: ☐ Abandoned: ☐ Lrg ☐ Md ☐ Sm ☐		
1016 or:	Stories, 1: X 1-½: ☐ 2: ☐ 2+: ☐		Building TYPE	or:	Stories, 1: ☐ 1-½: ☐ 2: ☐ 2+: ☐	
Frame: X Masonry: ☐ Pole: ☐ Log: ☐ Other:			Structure	Frame: ☐ Masonry: ☐ Pole: ☐ Log: ☐ Other:		
Clpbd: ☐ Weathrbd: ☐ Vert: ☐ Wd. Shngl: ☐ Brick: ☐ Stone: ☐ Block: ☐ Metal: X Asbestos: ☐ Vinyl: ☐ Tar Ppr: ☐			Siding material	Clpbd: ☐ Weathrbd: ☐ Vert: ☐ Wd. Shngl: ☐ Brick: ☐ Stone: ☐ Block: ☐ Metal: ☐ Asbestos: ☐ Vinyl: ☐ Tar Ppr: ☐		
Brick: ☐ Stone: ☐ Block: ☐ Poured or Stucco: ☐ Tile: ☐			Foundation	Brick: ☐ Stone: ☐ Block: ☐ Poured or Stucco: ☐ Tile: ☐		
Gable: X Hipped: ☐ Flat: ☐ Mansard: ☐ Other:			Roof	Gable: ☐ Hipped: ☐ Flat: ☐ Mansard: ☐ Other:		
Asphalt Shngl: X Metal: ☐ Wood Shngl: ☐ Other:			Roof Material	Asphalt Shngl: ☐ Metal: ☐ Wood Shngl: ☐ Other:		
Good: ☐ Fair: X Alt: ☐ Vy Alt: ☐ Add., Major: ☐ Minor: X			Integrity	Good: ☐ Fair: ☐ Alt: ☐ Vy Alt: ☐ Add., Major: ☐ Minor: ☐		
1700-1799: ☐ 1800-1859: ☐ 1860-1910: ☐ 1910-1945: X	1941		Period	1700-1799: ☐ 1800-1859: ☐ 1860-1910: ☐ 1910-1945: ☐		
Bibliography and further notes on Reverse			BUILDING 3	or:	Note:	
Surveyed by:	Date:		BUILDING 4	or:	Note:	

IL 422-0465

ILLINOIS RURAL SURVEY

County: McHenry | Site #: 4364 | Town:

¼: SE | Sec: 29 | TWP: 44N | Range: 9E

Street: Maple | Street View: X

Industrial/Commercial Complex w/3 or more Bldgs.: ☐

FARMSTEAD ☐

House: X 2 Houses: ☐ 1 Major Barn: ☐ 2 Mjr Barns: ☐ 3 Mjr Barns: ☐ Corn Cribs, 1: ☐, 2: ☐, 3+: ☐

Garage: ☐ Mach. Shed: ☐ Granary: ☐ Smokehouse: ☐ Summer Kitchen: ☐ Silo: ☐ Windmill: ☐

Grain Bins: ☐ Pump House: ☐ Hog Houses: ☐ Chicken Coop: ☐ Outhouse: ☐ Mobile Homes: ☐

Shade, 1-3: ☐ 3+: ☐ Metal Bldgs: ☐ Comments:



FRAME# 2	Pres. Funct.: Cottage	Same ? X	w1 BUILDING 2w	FRAME#	Pres. Funct.:	Same ? ☐
Residence: X Outbuilding: ☐ Public: ☐ Commercial: ☐ Barn: ☐ Industrial: ☐ Structural: ☐ Religious: ☐			Original Function	Residence: ☐ Outbuilding: ☐ Public: ☐ Commercial: ☐ Barn: ☐ Industrial: ☐ Structural: ☐ Religious: ☐		
Deteriorated: ☐ Abandoned: ☐ Lrg ☐ Md X Sml ☐			Condition/Use/Size	Deteriorated: ☐ Abandoned: ☐ Lrg ☐ Md ☐ Sm ☐		
1016 or:	Stories, 1: X 1-½: ☐ 2: ☐ 2+: ☐		Building TYPE	or:	Stories, 1: ☐ 1-½: ☐ 2: ☐ 2+: ☐	
Frame: X Masonry: ☐ Pole: ☐ Log: ☐ Other:			Structure	Frame: ☐ Masonry: ☐ Pole: ☐ Log: ☐ Other:		
Clpbd: X Weathrbd: ☐ Vert: ☐ Wd. Shngl: ☐ Brick: ☐ Stone: ☐ Block: ☐ Metal: ☐ Asbestos: ☐ Vinyl: ☐ Tar Ppr: ☐			Siding material	Clpbd: ☐ Weathrbd: ☐ Vert: ☐ Wd. Shngl: ☐ Brick: ☐ Stone: ☐ Block: ☐ Metal: ☐ Asbestos: ☐ Vinyl: ☐ Tar Ppr: ☐		
Brick: ☐ Stone: ☐ Block: ☐ Poured or Stucco: ☐ Tile: ☐			Foundation	Brick: ☐ Stone: ☐ Block: ☐ Poured or Stucco: ☐ Tile: ☐		
Gable: X Hipped: ☐ Flat: ☐ Mansard: ☐ Other:			Roof	Gable: ☐ Hipped: ☐ Flat: ☐ Mansard: ☐ Other:		
Asphalt Shngl: X Metal: ☐ Wood Shngl: ☐ Other:			Roof Material	Asphalt Shngl: ☐ Metal: ☐ Wood Shngl: ☐ Other:		
Good: ☐ Fair: X Alt: ☐ Vy Alt: ☐ Add., Major: ☐ Minor: ☐			Integrity	Good: ☐ Fair: ☐ Alt: ☐ Vy Alt: ☐ Add., Major: ☐ Minor: ☐		
1700-1799: ☐ 1800-1859: ☐ 1860-1910: ☐ 1910-1945: X			Period	1700-1799: ☐ 1800-1859: ☐ 1860-1910: ☐ 1910-1945: ☐		
Bibliography and further notes on Reverse			BUILDING 3	or:	Note:	
Surveyed by:	Date:		BUILDING 4	or:	Note:	

IL 422-0465

ILLINOIS RURAL SURVEY

County: McHenry | Site #: 4367 | Town:
¼: SE | Sec: 29 | TWP: 44N | Range: 9E
Street: 115 Maple | Street View: ☒
Industrial/Commercial Complex w/3 or more Bldgs.: ☐

FARMSTEAD ☐
House: ☐ 2 Houses: ☐ 1 Major Barn: ☐ 2 Mjr Barns: ☐ 3 Mjr Barns: ☐ Corn Cribs, 1: ☐, 2: ☐, 3+: ☐
Garage: ☐ Mach. Shed: ☐ Grainary: ☐ Smokehouse: ☐ Summer Kitchen: ☐ Silo: ☐ Windmill: ☐
Grain Bins: ☐ Pump House: ☐ Hog Houses: ☐ Chicken Coop: ☐ Outhouse: ☐ Mobile Homes: ☐
Sheds, 1-3: ☐ 3+: ☐ Metal Bldgs: ☐ Comments:



(see back)

FRAME# 3	Pres. Funct.: Cottage	Same ? ☒	w1 BUILDING 2 w	FRAME#	Pres. Funct.:	Same ? ☐
Residence: ☒ Outbuilding: ☐ Public: ☐ Commercial: ☐ Barn: ☐ Industrial: ☐ Structural: ☐ Religious: ☐			Original Function	Residence: ☐ Outbuilding: ☐ Public: ☐ Commercial: ☐ Barn: ☐ Industrial: ☐ Structural: ☐ Religious: ☐		
Deteriorated: ☐ Abandoned: ☐ Lrg ☐ Mid ☒ Sml ☐			Condition/use/size	Deteriorated: ☐ Abandoned: ☐ Lrg ☐ Mid ☐ Sm ☐		
1109 or:	Stories, 1: ☒ 1-½: ☐ 2: ☐ 2+: ☐		Building TYPE	or:	Stories, 1: ☐ 1-½: ☐ 2: ☐ 2+: ☐	
Frame: ☒ Masonry: ☐ Pole: ☐ Log: ☐ Other:			Structure	Frame: ☐ Masonry: ☐ Pole: ☐ Log: ☐ Other:		
Clpbd: ☐ Weatherbd: ☐ Vert: ☐ Wd. Shngl: ☐ Brick: ☐ Stone: ☐ Block: ☐ Metal: ☐ Asbestos: ☒ Vinyl: ☐ Tar Ppr: ☐			Siding material	Clpbd: ☐ Weatherbd: ☐ Vert: ☐ Wd. Shngl: ☐ Brick: ☐ Stone: ☐ Block: ☐ Metal: ☐ Asbestos: ☐ Vinyl: ☐ Tar Ppr: ☐		
Brick: ☐ Stone: ☐ Block: ☐ Poured or Stucco: ☐ Tile: ☐			Foundation	Brick: ☐ Stone: ☐ Block: ☐ Poured or Stucco: ☐ Tile: ☐		
Gable: ☒ Hipped: ☐ Flat: ☐ Mansard: ☐ Other:			Roof	Gable: ☐ Hipped: ☐ Flat: ☐ Mansard: ☐ Other:		
Asphalt Shngl: ☒ Metal: ☐ Wood Shngl: ☐ Other:			Roof Material	Asphalt Shngl: ☐ Metal: ☐ Wood Shngl: ☐ Other:		
Good: ☒ Fair: ☐ Alt: ☐ Vy Alt: ☐ Add., Major: ☐ Minor: ☐			Integrity	Good: ☐ Fair: ☐ Alt: ☐ Vy Alt: ☐ Add., Major: ☐ Minor: ☐		
1700-1799: ☐ 1800-1859: ☐ 1860-1910: ☐ 1910-1945: ☒			Period	1700-1799: ☐ 1800-1859: ☐ 1860-1910: ☐ 1910-1945: ☐		
Bibliography and further notes on Reverse			BUILDING 3	or:	Note:	
Surveyed by:	Date:		BUILDING 4	or:	Note:	

IL 422-0486

ILLINOIS RURAL SURVEY

County: McHenry | Site #: 4368 | Town:
¼: SE | Sec: 29 | TWP: 44N | Range: 9E
Street: 4904 Roberts Rd | Street View: ☒
Industrial/Commercial Complex w/3 or more Bldgs.: ☐

FARMSTEAD ☐
House: ☒ 2 Houses: ☐ 1 Major Barn: ☐ 2 Mjr Barns: ☐ 3 Mjr Barns: ☐ Corn Cribs, 1: ☐, 2: ☐, 3+: ☐
Garage: ☐ Mach. Shed: ☐ Grainary: ☐ Smokehouse: ☐ Summer Kitchen: ☐ Silo: ☐ Windmill: ☐
Grain Bins: ☐ Pump House: ☐ Hog Houses: ☐ Chicken Coop: ☐ Outhouse: ☐ Mobile Homes: ☐
Sheds, 1-3: ☒ 3+: ☐ Metal Bldgs: ☐ Comments:



FRAME# 4	Pres. Funct.: Cottage	Same ? ☒	w1 BUILDING 2 w	FRAME#	Pres. Funct.:	Same ? ☐
Residence: ☒ Outbuilding: ☐ Public: ☐ Commercial: ☐ Barn: ☐ Industrial: ☐ Structural: ☐ Religious: ☐			Original Function	Residence: ☐ Outbuilding: ☐ Public: ☐ Commercial: ☐ Barn: ☐ Industrial: ☐ Structural: ☐ Religious: ☐		
Deteriorated: ☐ Abandoned: ☐ Lrg ☐ Mid ☐ Sml ☒			Condition/use/size	Deteriorated: ☐ Abandoned: ☐ Lrg ☐ Mid ☐ Sm ☐		
1110 or:	Stories, 1: ☒ 1-½: ☐ 2: ☐ 2+: ☐		Building TYPE	or:	Stories, 1: ☐ 1-½: ☐ 2: ☐ 2+: ☐	
Frame: ☒ Masonry: ☐ Pole: ☐ Log: ☐ Other:			Structure	Frame: ☐ Masonry: ☐ Pole: ☐ Log: ☐ Other:		
Clpbd: ☐ Weatherbd: ☐ Vert: ☐ Wd. Shngl: ☐ Brick: ☐ Stone: ☐ Block: ☐ Metal: ☒ Asbestos: ☐ Vinyl: ☐ Tar Ppr: ☐			Siding material	Clpbd: ☐ Weatherbd: ☐ Vert: ☐ Wd. Shngl: ☐ Brick: ☐ Stone: ☐ Block: ☐ Metal: ☐ Asbestos: ☐ Vinyl: ☐ Tar Ppr: ☐		
Brick: ☐ Stone: ☐ Block: ☐ Poured or Stucco: ☐ Tile: ☐			Foundation	Brick: ☐ Stone: ☐ Block: ☐ Poured or Stucco: ☐ Tile: ☐		
Gable: ☐ Hipped: ☒ Flat: ☐ Mansard: ☐ Other:			Roof	Gable: ☐ Hipped: ☐ Flat: ☐ Mansard: ☐ Other:		
Asphalt Shngl: ☒ Metal: ☐ Wood Shngl: ☐ Other:			Roof Material	Asphalt Shngl: ☐ Metal: ☐ Wood Shngl: ☐ Other:		
Good: ☐ Fair: ☒ Alt: ☐ Vy Alt: ☐ Add., Major: ☐ Minor: ☐			Integrity	Good: ☐ Fair: ☐ Alt: ☐ Vy Alt: ☐ Add., Major: ☐ Minor: ☐		
1700-1799: ☐ 1800-1859: ☐ 1860-1910: ☐ 1910-1945: ☒			Period	1700-1799: ☐ 1800-1859: ☐ 1860-1910: ☐ 1910-1945: ☐		
Bibliography and further notes on Reverse			BUILDING 3	or:	Note:	
Surveyed by:	Date:		BUILDING 4	or:	Note:	

IL 422-0486

ILLINOIS RURAL SURVEY

County: McHenry | Site #: 4369 | Town:
¼: SE | Sec: 29 | TWP: 44 N | Range: 9E
Street: 4917 Roberts | Street View: X
Industrial/Commercial Complex w/3 or more Bldgs.: ☐

FARMSTEAD ☐
House: X | 2 Houses: ☐ | 1 Major Barn: ☐ | 2 Mjr Barns: ☐ | 3 Mjr Barns: ☐ | Corn Cribs, 1: ☐, 2: ☐, 3+: ☐
Garage: X | Mech. Shed: ☐ | Grainary: ☐ | Smokehouse: ☐ | Summer Kitchen: ☐ | Silo: ☐ | Windmill: ☐
Grain Bins: ☐ | Pump House: ☐ | Hog Houses: ☐ | Chicken Coop: ☐ | Outhouse: ☐ | Mobile Homes: ☐
Sheds, 1-3: ☐ 3+: ☐ | Metal Bldgs: ☐ | Comments:

FRAME# 5	Pres. Funct.: Res	Same ? X	FRAME#
Residence: X	Outbuilding: ☐	Public: ☐	Commercial: ☐
Deteriorated: ☐	Abandoned: ☐	Lrg ☐	Md X
or:	Stories, 1: ☐	1-½: ☐	2: X
Frame: ☐	Masonry: X	Pole: ☐	Log: ☐
Clpbd: ☐	Weathrbd: ☐	Vert: X	Wd. Shngl: ☐
Stone: ☐	Block: ☐	Metal: ☐	Asbestos: ☐
Brick: ☐	Stone: ☐	Block: ☐	Poured or Stucco: ☐
Gable: X	Hipped: ☐	Flat: ☐	Mansard: ☐
Asphalt Shngl: X	Metal: ☐	Wood Shngl: ☐	Other:
Good: ☐	Fair: ☐	Alt: X	Vy Alt: X
1700-1799: ☐	1800-1859: ☐	1860-1910: ☐	1910-1945: X

Stucco over block

2nd Story

Bibliography and further notes on Reverse

Surveyed by: _____ Date: _____

BUILDING 2	Original Function	Residence: ☐ Outbuilding: ☐ Public: ☐ Commercial: ☐ Barn: ☐ Industrial: ☐ Structural: ☐ Religious: ☐
	Condition/Use/Size	Deteriorated: ☐ Abandoned: ☐ Lrg ☐ Md ☐ Sm ☐
	Building TYPE	or: Stories, 1: ☐ 1-½: ☐ 2: ☐ 2+: ☐
	Structure	Frame: ☐ Masonry: ☐ Pole: ☐ Log: ☐ Other:
	Siding material	Clpbd: ☐ Weathrbd: ☐ Vert: ☐ Wd. Shngl: ☐ Brick: ☐ Stone: ☐ Block: ☐ Metal: ☐ Asbestos: ☐ Vinyl: ☐ Tar Ppr: ☐
	Foundation	Brick: ☐ Stone: ☐ Block: ☐ Poured or Stucco: ☐ Tile: ☐
	Roof	Gable: ☐ Hipped: ☐ Flat: ☐ Mansard: ☐ Other:
	Roof Material	Asphalt Shngl: ☐ Metal: ☐ Wood Shngl: ☐ Other:
	Integrity	Good: ☐ Fair: ☐ Alt: ☐ Vy Alt: ☐ Add., Major: ☐ Minor: ☐
	Period	1700-1799: ☐ 1800-1859: ☐ 1860-1910: ☐ 1910-1945: ☐
BUILDING 3		or: Note:
BUILDING 4		or: Note:

IL 422-0466

ILLINOIS RURAL SURVEY

County: McHenry | Site #: 4370 | Town:
¼: SE | Sec: 29 | TWP: 44N | Range: 9E
Street: 5010 Roberts Rd | Street View: X
Industrial/Commercial Complex w/3 or more Bldgs.: ☐

FARMSTEAD ☐
House: ☐ | 2 Houses: ☐ | 1 Major Barn: ☐ | 2 Mjr Barns: ☐ | 3 Mjr Barns: ☐ | Corn Cribs, 1: ☐, 2: ☐, 3+: ☐
Garage: ☐ | Mech. Shed: ☐ | Grainary: ☐ | Smokehouse: ☐ | Summer Kitchen: ☐ | Silo: ☐ | Windmill: ☐
Grain Bins: ☐ | Pump House: ☐ | Hog Houses: ☐ | Chicken Coop: ☐ | Outhouse: ☐ | Mobile Homes: ☐
Sheds, 1-3: ☐ 3+: ☐ | Metal Bldgs: ☐ | Comments:

FRAME# 6	Pres. Funct.: Res	Same ? X	FRAME#
Residence: ☐	Outbuilding: ☐	Public: ☐	Commercial: ☐
Deteriorated: ☐	Abandoned: ☐	Lrg ☐	Md X
1102 or:	Stories, 1: ☐	1-½: ☐	2: X
Frame: X	Masonry: ☐	Pole: ☐	Log: ☐
Clpbd: ☐	Weathrbd: ☐	Vert: ☐	Wd. Shngl: ☐
Stone: ☐	Block: ☐	Metal: ☐	Asbestos: X
Brick: ☐	Stone: ☐	Block: ☐	Poured or Stucco: ☐
Gable: X	Hipped: ☐	Flat: ☐	Mansard: ☐
Asphalt Shngl: X	Metal: ☐	Wood Shngl: ☐	Other:
Good: ☐	Fair: X	Alt: ☐	Vy Alt: ☐
1700-1799: ☐	1800-1859: ☐	1860-1910: X	1910-1945: X

Tar Paper

Bibliography and further notes on Reverse

Surveyed by: _____ Date: _____

BUILDING 2	Original Function	Residence: ☐ Outbuilding: ☐ Public: ☐ Commercial: ☐ Barn: ☐ Industrial: ☐ Structural: ☐ Religious: ☐
	Condition/Use/Size	Deteriorated: ☐ Abandoned: ☐ Lrg ☐ Md ☐ Sm ☐
	Building TYPE	or: Stories, 1: ☐ 1-½: ☐ 2: ☐ 2+: ☐
	Structure	Frame: ☐ Masonry: ☐ Pole: ☐ Log: ☐ Other:
	Siding material	Clpbd: ☐ Weathrbd: ☐ Vert: ☐ Wd. Shngl: ☐ Brick: ☐ Stone: ☐ Block: ☐ Metal: ☐ Asbestos: ☐ Vinyl: ☐ Tar Ppr: ☐
	Foundation	Brick: ☐ Stone: ☐ Block: ☐ Poured or Stucco: ☐ Tile: ☐
	Roof	Gable: ☐ Hipped: ☐ Flat: ☐ Mansard: ☐ Other:
	Roof Material	Asphalt Shngl: ☐ Metal: ☐ Wood Shngl: ☐ Other:
	Integrity	Good: ☐ Fair: ☐ Alt: ☐ Vy Alt: ☐ Add., Major: ☐ Minor: ☐
	Period	1700-1799: ☐ 1800-1859: ☐ 1860-1910: ☐ 1910-1945: ☐
BUILDING 3		or: Note:
BUILDING 4		or: Note:

IL 422-0466

ILLINOIS RURAL SURVEY

County: McHenry | Site #: 4371 | Town:

¼: SE | Sec: 29 | TWP: 44N | Range: 9E

Street: 5202 Roberts Rd | Street View: ☐

Industrial/Commercial Complex w/3 or more Bldgs.: ☐

FARMSTEAD ☐

House: ☒ 2 Houses: ☐ 1 Major Barn: ☐ 2 Mjr Barns: ☐ 3 Mjr Barns: ☐ Corn Cribs, 1: ☐, 2: ☐, 3+: ☐

Garage: ☐ Mach. Shed: ☐ Grainery: ☐ Smokehouse: ☐ Summer Kitchen: ☐ Silo: ☐ Windmill: ☐

Grain Bins: ☐ Pump House: ☐ Hog Houses: ☐ Chicken Coop: ☐ Outhouse: ☐ Mobile Homes: ☐

Sheds, 1-3: ☐ 3+: ☐ Metal Bldgs: ☐ Comments:

PHOTO GOES HERE

FRAME# 7	Pres. Funct.: Cottage	Same ? ☒	■1 BUILDING 2■	FRAME#	Pres. Funct.:	Same ? ☐
Residence: ☐ Outbuilding: ☐ Public: ☐ Commercial: ☐ Barn: ☐ Industrial: ☐ Structural: ☐ Religious: ☐			Original Function	Residence: ☐ Outbuilding: ☐ Public: ☐ Commercial: ☐ Barn: ☐ Industrial: ☐ Structural: ☐ Religious: ☐		
Deteriorated: ☐ Abandoned: ☐ Lrg: ☐ Mid: ☒ Sml: ☐			Condition/use/size	Deteriorated: ☐ Abandoned: ☐ Lrg: ☐ Mid: ☐ Sm: ☐		
1 1 2 or:	Stories, 1: ☒ 1-½: ☐ 2: ☐ 2+: ☐		Building TYPE	or:	Stories, 1: ☐ 1-½: ☐ 2: ☐ 2+: ☐	
Frame: ☒ Masonry: ☐ Pole: ☐ Log: ☐ Other:			Structure	Frame: ☐ Masonry: ☐ Pole: ☐ Log: ☐ Other:		
Clpbd: ☐ Weatherbd: ☒ Vert: ☐ Wd. Shngl: ☐ Brick: ☐ Stone: ☐ Block: ☐ Metal: ☐ Asbestos: ☐ Vinyl: ☐ Tar Ppr: ☐			Siding material	Clpbd: ☐ Weatherbd: ☐ Vert: ☐ Wd. Shngl: ☐ Brick: ☐ Stone: ☐ Block: ☐ Metal: ☐ Asbestos: ☐ Vinyl: ☐ Tar Ppr: ☐		
Brick: ☐ Stone: ☐ Block: ☐ Poured or Stucco: ☐ Tile: ☐ ?			Foundation	Brick: ☐ Stone: ☐ Block: ☐ Poured or Stucco: ☐ Tile: ☐		
Gable: ☒ Hipped: ☐ Flat: ☐ Mansard: ☐ Other:			Roof	Gable: ☐ Hipped: ☐ Flat: ☐ Mansard: ☐ Other:		
Asphalt Shngl: ☒ Metal: ☐ Wood Shngl: ☐ Other:			Roof Material	Asphalt Shngl: ☐ Metal: ☐ Wood Shngl: ☐ Other:		
Good: ☐ Fair: ☐ Alt: ☐ Vy Alt: ☐ Add., Major: ☒ Minor: ☐			Integrity	Good: ☐ Fair: ☐ Alt: ☐ Vy Alt: ☐ Add., Major: ☐ Minor: ☐		
1700-1799: ☐ 1800-1859: ☐ 1860-1910: ☐ 1910-1945: ☒			Period	1700-1799: ☐ 1800-1859: ☐ 1860-1910: ☐ 1910-1945: ☐		
Bibliography and further notes on Reverse			BUILDING 3		or:	Note:
Surveyed by:	Date:		BUILDING 4		or:	Note:

IL 422-0446

ILLINOIS RURAL SURVEY

County: McHenry | Site #: 4372 | Town:

¼: SE | Sec: 29 | TWP: 44N | Range: 9E

Street: Maple | Street View: ☒

Industrial/Commercial Complex w/3 or more Bldgs.: ☐

FARMSTEAD ☐

House: ☒ 2 Houses: ☐ 1 Major Barn: ☐ 2 Mjr Barns: ☐ 3 Mjr Barns: ☐ Corn Cribs, 1: ☐, 2: ☐, 3+: ☐

Garage: ☒ Mach. Shed: ☐ Grainery: ☐ Smokehouse: ☐ Summer Kitchen: ☐ Silo: ☐ Windmill: ☐

Grain Bins: ☐ Pump House: ☐ Hog Houses: ☐ Chicken Coop: ☐ Outhouse: ☐ Mobile Homes: ☐

Sheds, 1-3: ☐ 3+: ☐ Metal Bldgs: ☐ Comments:



PHOTO GOES HERE

FRAME# 8	Pres. Funct.: Cottage	Same ? ☒	■1 BUILDING 2■	FRAME#	Pres. Funct.:	Same ? ☐
Residence: ☒ Outbuilding: ☐ Public: ☐ Commercial: ☐ Barn: ☐ Industrial: ☐ Structural: ☐ Religious: ☐			Original Function	Residence: ☐ Outbuilding: ☐ Public: ☐ Commercial: ☐ Barn: ☐ Industrial: ☐ Structural: ☐ Religious: ☐		
Deteriorated: ☐ Abandoned: ☐ Lrg: ☐ Mid: ☒ Sml: ☐			Condition/use/size	Deteriorated: ☐ Abandoned: ☐ Lrg: ☐ Mid: ☐ Sm: ☐		
1 1 0 1/2 or:	Stories, 1: ☒ 1-½: ☐ 2: ☐ 2+: ☐		Building TYPE	or:	Stories, 1: ☐ 1-½: ☐ 2: ☐ 2+: ☐	
Frame: ☐ Masonry: ☒ Pole: ☐ Log: ☐ Other:			Structure	Frame: ☐ Masonry: ☐ Pole: ☐ Log: ☐ Other:		
Clpbd: ☐ Weatherbd: ☐ Vert: ☐ Wd. Shngl: ☐ Brick: ☐ Stone: ☐ Block: ☐ Metal: ☐ Asbestos: ☐ Vinyl: ☐ Tar Ppr: ☐	Stucco over block		Siding material	Clpbd: ☐ Weatherbd: ☐ Vert: ☐ Wd. Shngl: ☐ Brick: ☐ Stone: ☐ Block: ☐ Metal: ☐ Asbestos: ☐ Vinyl: ☐ Tar Ppr: ☐		
Brick: ☐ Stone: ☐ Block: ☐ Poured or Stucco: ☐ Tile: ☐			Foundation	Brick: ☐ Stone: ☐ Block: ☐ Poured or Stucco: ☐ Tile: ☐		
Gable: ☒ Hipped: ☐ Flat: ☐ Mansard: ☐ Other:			Roof	Gable: ☐ Hipped: ☐ Flat: ☐ Mansard: ☐ Other:		
Asphalt Shngl: ☐ Metal: ☐ Wood Shngl: ☐ Other:			Roof Material	Asphalt Shngl: ☐ Metal: ☐ Wood Shngl: ☐ Other:		
Good: ☐ Fair: ☒ Alt: ☐ Vy Alt: ☐ Add., Major: ☐ Minor: ☒			Integrity	Good: ☐ Fair: ☐ Alt: ☐ Vy Alt: ☐ Add., Major: ☐ Minor: ☐		
1700-1799: ☐ 1800-1859: ☐ 1860-1910: ☐ 1910-1945: ☒			Period	1700-1799: ☐ 1800-1859: ☐ 1860-1910: ☐ 1910-1945: ☐		
Bibliography and further notes on Reverse			BUILDING 3		or:	Note:
Surveyed by:	Date:		BUILDING 4		or:	Note:

IL 422-0446

ILLINOIS RURAL SURVEY

County: McHenry | Site #: 4373 | Town:
¼: SE | Sec: 29 | TWP: 44N | Range: 9E
Street: 4919 Palm | Street View: ✓
Industrial/Commercial Complex w/3 or more Bldgs.: ☐

FARMSTEAD ☐
House: ✓ | 2 Houses: ☐ | 1 Major Barn: ☐ | 2 Mjr Barns: ☐ | 3 Mjr Barns: ☐ | Corn Cribs, 1: ☐, 2: ☐, 3+: ☐
Garage: ☐ | Mach. Shed: ☐ | Grainery: ☐ | Smokehouse: ☐ | Summer Kitchen: ☐ | Silo: ☐ | Windmill: ☐
Grain Bins: ☐ | Pump House: ☐ | Hog Houses: ☐ | Chicken Coop: ☐ | Outhouse: ☐ | Mobile Homes: ☐
Sheds, 1-3: ☐ 3+: ☐ | Metal Bldgs: ☐ | Comments:



FRAME? 9 | Pres. Funct.: Cottage | Same ? ☐
Residence: ☐ Outbuilding: ☐ Public: ☐ Commercial: ☐ Barn: ☐ Industrial: ☐ Structural: ☐ Religious: ☐
Deteriorated: ☐ Abandoned: ☐ Lrg ☐ Mid ☐ Sml ☒
1 1 1 1 or: | Stories, 1: ☐ 1-½: ☐ 2: ☐ 2+: ☐
Frame: ☒ Masonry: ☐ Pole: ☐ Log: ☐ Other:
Clpbd: ☐ Weatherbd: ☐ Vert: ☐ Wd. Shngl: ☐ Brick: ☐
Stone: ☐ Block: ☐ Metal: ☒ Asbestos: ☐ Vinyl: ☐ Tar Ppr: ☐
Brick: ☐ Stone: ☐ Block: ☐ Poured or Stucco: ☐ Tile: ☐
Gable: ☐ Hipped: ☒ Flat: ☐ Mansard: ☐ Other:
Asphalt Shngl: ☒ Metal: ☐ Wood Shngl: ☐ Other:
Good: ☐ Fair: ☒ Alt: ☐ Vy Alt'd: ☐ Add., Major: ☐ Minor: ☐
1700-1799: ☐ 1800-1859: ☐ 1860-1910: ☐ 1910-1945: ☒

Bibliography and further notes on Reverse

Surveyed by: _____ Date: _____

BUILDING 2	
FRAME?	Pres. Funct.: ____ Same ? ☐
Original Function:	Residence: ☐ Outbuilding: ☐ Public: ☐ Commercial: ☐ Barn: ☐ Industrial: ☐ Structural: ☐ Religious: ☐
Condition/Use/Size	Deteriorated: ☐ Abandoned: ☐ Lrg ☐ Mid ☐ Sm ☐
Building TYPE	or: ____ Stories, 1: ☐ 1-½: ☐ 2: ☐ 2+ ☐
Structure	Frame: ☐ Masonry: ☐ Pole: ☐ Log: ☐ Other:
Siding material	Clpbd: ☐ Weatherbd: ☐ Vert: ☐ Wd. Shngl: ☐ Brick: ☐ Stone: ☐ Block: ☐ Metal: ☐ Asbestos: ☐ Vinyl: ☐ Tar Ppr: ☐
Foundation	Brick: ☐ Stone: ☐ Block: ☐ Poured or Stucco: ☐ Tile: ☐
Roof	Gable: ☐ Hipped: ☐ Flat: ☐ Mansard: ☐ Other:
Roof Material	Asphalt Shngl: ☐ Metal: ☐ Wood Shngl: ☐ Other:
Integrity	Good: ☐ Fair: ☐ Alt: ☐ Vy Alt'd: ☐ Add., Major: ☐ Minor: ☐
Period	1700-1799: ☐ 1800-1859: ☐ 1860-1910: ☐ 1910-1945: ☐
BUILDING 3	or: ____ Note:
BUILDING 4	or: ____ Note:

IL 422-6465

ILLINOIS RURAL SURVEY

County: McHenry | Site #: 4374 | Town:
¼: SE | Sec: 29 | TWP: 44N | Range: 9E
Street: Palm | Street View: ✓
Industrial/Commercial Complex w/3 or more Bldgs.: ☐

FARMSTEAD ☐
House: ✓ | 2 Houses: ☐ | 1 Major Barn: ☐ | 2 Mjr Barns: ☐ | 3 Mjr Barns: ☐ | Corn Cribs, 1: ☐, 2: ☐, 3+: ☐
Garage: ☒ | Mach. Shed: ☐ | Grainery: ☐ | Smokehouse: ☐ | Summer Kitchen: ☐ | Silo: ☐ | Windmill: ☐
Grain Bins: ☐ | Pump House: ☐ | Hog Houses: ☐ | Chicken Coop: ☐ | Outhouse: ☐ | Mobile Homes: ☐
Sheds, 1-3: ☐ 3+: ☐ | Metal Bldgs: ☐ | Comments:



FRAME? 10 | Pres. Funct.: Cottage | Same ? ☒
Residence: ☒ Outbuilding: ☐ Public: ☐ Commercial: ☐ Barn: ☐ Industrial: ☐ Structural: ☐ Religious: ☐
Deteriorated: ☐ Abandoned: ☐ Lrg ☐ Mid ☒ Sml ☐
1 1 1 1 or: | Stories, 1: ☐ 1-½: ☒ 2: ☐ 2+: ☐
Frame: ☐ Masonry: ☐ Pole: ☐ Log: ☐ Other:
Clpbd: ☐ Weatherbd: ☐ Vert: ☐ Wd. Shngl: ☐ Brick: ☒
Stone: ☐ Block: ☐ Metal: ☐ Asbestos: ☐ Vinyl: ☐ Tar Ppr: ☐
Brick: ☐ Stone: ☐ Block: ☐ Poured or Stucco: ☐ Tile: ☐
Gable: ☒ Hipped: ☐ Flat: ☐ Mansard: ☐ Other:
Asphalt Shngl: ☒ Metal: ☐ Wood Shngl: ☐ Other:
Good: ☒ Fair: ☐ Alt: ☐ Vy Alt'd: ☐ Add., Major: ☐ Minor: ☒
1700-1799: ☐ 1800-1859: ☐ 1860-1910: ☐ 1910-1945: ☒

Bibliography and further notes on Reverse

Surveyed by: _____ Date: _____

BUILDING 2	
FRAME?	Pres. Funct.: ____ Same ? ☐
Original Function:	Residence: ☐ Outbuilding: ☐ Public: ☐ Commercial: ☐ Barn: ☐ Industrial: ☐ Structural: ☐ Religious: ☐
Condition/Use/Size	Deteriorated: ☐ Abandoned: ☐ Lrg ☐ Mid ☐ Sm ☐
Building TYPE	or: ____ Stories, 1: ☐ 1-½: ☐ 2: ☐ 2+ ☐
Structure	Frame: ☐ Masonry: ☐ Pole: ☐ Log: ☐ Other:
Siding material	Clpbd: ☐ Weatherbd: ☐ Vert: ☐ Wd. Shngl: ☐ Brick: ☐ Stone: ☐ Block: ☐ Metal: ☐ Asbestos: ☐ Vinyl: ☐ Tar Ppr: ☐
Foundation	Brick: ☐ Stone: ☐ Block: ☐ Poured or Stucco: ☐ Tile: ☐
Roof	Gable: ☐ Hipped: ☐ Flat: ☐ Mansard: ☐ Other:
Roof Material	Asphalt Shngl: ☐ Metal: ☐ Wood Shngl: ☐ Other:
Integrity	Good: ☐ Fair: ☐ Alt: ☐ Vy Alt'd: ☐ Add., Major: ☐ Minor: ☐
Period	1700-1799: ☐ 1800-1859: ☐ 1860-1910: ☐ 1910-1945: ☐
BUILDING 3	or: ____ Note:
BUILDING 4	or: ____ Note:

IL 422-6465

ILLINOIS RURAL SURVEY

County: McHenry | Site #: 4375 | Town:

¼: SW | Sec: 32 | TWP: 44 N | Range: 9E

Street: 3920 Beach Way | Street View: X

Industrial/Commercial Complex w/3 or more Bldgs.: ☐

FARMSTEAD ☐

House: X | 2 Houses: ☐ | 1 Major Barn: ☐ | 2 Mjr Barns: ☐ | 3 Mjr Barns: ☐ | Corn Cribs, 1: ☐, 2: ☐, 3+: ☐

Garage: X | Mach. Shed: ☐ | Granary: ☐ | Smokehouse: ☐ | Summer Kitchen: ☐ | Silo: ☐ | Windmill: ☐

Grain Bins: ☐ | Pump House: ☐ | Hog House: ☐ | Chicken Coop: ☐ | Outhouse: ☐ | Mobile Homes: ☐

Sheds, 1-2: ☐ 3+: ☐ | Metal Bldgs: ☐ | Comments:



FRAME# 11	Pres. Funct.: Cottage	Same ? X	w/ BUILDING 2 w/ — FRAME# / Pres. Funct.: / Same ? ☐
Residence: X	Outbuilding: ☐	Public: ☐	Commercial: ☐	Barn: ☐	Industrial: ☐	Structural: ☐	Religious: ☐
Deteriorated: ☐	Abandoned: ☐	Lrg ☐	Md ☐	Sml X	
1106 or:	Stories: 1: X	1-½: ☐	2: ☐	2+: ☐
Frame: X	Masonry: ☐	Pole: ☐	Log: ☐	Other:
Clpbd: ☐	Weatherbd: ☐	Vert: X	Wd. Shngl: ☐	Brick: ☐	Stone: ☐	Block: ☐	Metal: ☐	Asbestos: ☐	Vinyl: ☐	Tar Ppr: ☐
Brick: ☐	Stone: ☐	Block: ☐	Poured or Stucco: ☐	Tile: ☐
Gable: X	Hipped: ☐	Flat: ☐	Mansard: ☐	Other:
Asphalt Shngl: X	Metal: ☐	Wood Shngl: ☐	Other:
Good: ☐	Fair: X	Alt: ☐	Vy Alt: ☐	Add., Major: ☐	Minor: ☐
1700-1799: ☐	1800-1859: ☐	1860-1910: ☐	1910-1945: X

Bibliography and further notes on Reverse

Surveyed by: _____ Date: _____

Original Function	Residence: ☐ Outbuilding: ☐ Public: ☐ Commercial: ☐ Barn: ☐ Industrial: ☐ Structural: ☐ Religious: ☐
Condition/usefulness	Deteriorated: ☐ Abandoned: ☐ Lrg ☐ Md ☐ Sm ☐
Building TYPE	or: Stories: 1: ☐ 1-½: ☐ 2: ☐ 2+: ☐
Structure	Frame: ☐ Masonry: ☐ Pole: ☐ Log: ☐ Other:
Siding material	Clpbd: ☐ Weatherbd: ☐ Vert: ☐ Wd. Shngl: ☐ Brick: ☐ Stone: ☐ Block: ☐ Metal: ☐ Asbestos: ☐ Vinyl: ☐ Tar Ppr: ☐
Foundation	Brick: ☐ Stone: ☐ Block: ☐ Poured or Stucco: ☐ Tile ☐
Roof	Gable: ☐ Hipped: ☐ Flat: ☐ Mansard: ☐ Other:
Roof Material	Asphalt Shngl: ☐ Metal: ☐ Wood Shngl: ☐ Other:
Integrity	Good: ☐ Fair: ☐ Alt: ☐ Vy Alt: ☐ Add., Major: ☐ Minor: ☐
Period	1700-1799: ☐ 1800-1859: ☐ 1860-1910: ☐ 1910-1945: ☐
BUILDING 3	or: Note:
BUILDING 4	or: Note:

IL 422-8486

ILLINOIS RURAL SURVEY

County: McHenry | Site #: 4374 | Town:

¼: SW | Sec: 32 | TWP: 44N | Range: 9E

Street: Beach Way | Street View: X

Industrial/Commercial Complex w/3 or more Bldgs.: ☐

FARMSTEAD ☐

House: ☐ | 2 Houses: ☐ | 1 Major Barn: ☐ | 2 Mjr Barns: ☐ | 3 Mjr Barns: ☐ | Corn Cribs, 1: ☐, 2: ☐, 3+: ☐

Garage: ☐ | Mach. Shed: ☐ | Granary: ☐ | Smokehouse: ☐ | Summer Kitchen: ☐ | Silo: ☐ | Windmill: ☐

Grain Bins: ☐ | Pump House: ☐ | Hog House: ☐ | Chicken Coop: ☐ | Outhouse: ☐ | Mobile Homes: ☐

Sheds, 1-2: ☐ 3+: ☐ | Metal Bldgs: ☐ | Comments:



FRAME# 12	Pres. Funct.: Cottage	Same ? X	w/ BUILDING 2 w/ — FRAME# / Pres. Funct.: / Same ? ☐
Residence: X	Outbuilding: ☐	Public: ☐	Commercial: ☐	Barn: ☐	Industrial: ☐	Structural: ☐	Religious: ☐
Deteriorated: ☐	Abandoned: ☐	Lrg ☐	Md ☐	Sml X	
1106 or:	Stories: 1: X	1-½: ☐	2: ☐	2+: ☐
Frame: X	Masonry: ☐	Pole: ☐	Log: ☐	Other:
Clpbd: X	Weatherbd: ☐	Vert: ☐	Wd. Shngl: ☐	Brick: ☐	Stone: ☐	Block: ☐	Metal: ☐	Asbestos: ☐	Vinyl: ☐	Tar Ppr: ☐
Brick: ☐	Stone: ☐	Block: ☐	Poured or Stucco: ☐	Tile: ☐
Gable: X	Hipped: ☐	Flat: ☐	Mansard: ☐	Other:
Asphalt Shngl: X	Metal: ☐	Wood Shngl: ☐	Other:
Good: ☐	Fair: X	Alt: ☐	Vy Alt: ☐	Add., Major: X	Minor: ☐
1700-1799: ☐	1800-1859: ☐	1860-1910: ☐	1910-1945: X

Bibliography and further notes on Reverse

Surveyed by: _____ Date: _____

Original Function	Residence: ☐ Outbuilding: ☐ Public: ☐ Commercial: ☐ Barn: ☐ Industrial: ☐ Structural: ☐ Religious: ☐
Condition/usefulness	Deteriorated: ☐ Abandoned: ☐ Lrg ☐ Md ☐ Sm ☐
Building TYPE	or: Stories: 1: ☐ 1-½: ☐ 2: ☐ 2+: ☐
Structure	Frame: ☐ Masonry: ☐ Pole: ☐ Log: ☐ Other:
Siding material	Clpbd: ☐ Weatherbd: ☐ Vert: ☐ Wd. Shngl: ☐ Brick: ☐ Stone: ☐ Block: ☐ Metal: ☐ Asbestos: ☐ Vinyl: ☐ Tar Ppr: ☐
Foundation	Brick: ☐ Stone: ☐ Block: ☐ Poured or Stucco: ☐ Tile ☐
Roof	Gable: ☐ Hipped: ☐ Flat: ☐ Mansard: ☐ Other:
Roof Material	Asphalt Shngl: ☐ Metal: ☐ Wood Shngl: ☐ Other:
Integrity	Good: ☐ Fair: ☐ Alt: ☐ Vy Alt: ☐ Add., Major: ☐ Minor: ☐
Period	1700-1799: ☐ 1800-1859: ☐ 1860-1910: ☐ 1910-1945: ☐
BUILDING 3	or: Note:
BUILDING 4	or: Note:

IL 422-8486

ILLINOIS RURAL SURVEY

County: McHenry | Site #: 4377 | Town:

¼: NW | Sec: 5 | TWP: 43 N | Range: 9E

Street: 806 Tuxedo Ln. | Street View: X

Industrial/Commercial Complex w/3 or more Bldgs.: ☐

FARMSTEAD ☐

House: X | 2 Houses: ☐ | 1 Major Barn: X | 2 Mjr Barns: ☐ | 3 Mjr Barns: ☐ | Corn Cribs, 1: ☐, 2: ☐, 3+: ☐

Garage: X | Mach. Shed: ☐ | Granary: ☐ | Smokehouse: ☐ | Summer Kitchen: ☐ | Silo: ☐ | Windmill: ☐

Grain Bins: ☐ | Pump House: ☐ | Hog Houses: ☐ | Chicken Coop: ☐ | Outhouse: ☐ | Mobile Homes: ☐

Sheds, 1-3: ☐ | 3+: ☐ | Metal Bldgs: ☐ | Comments: House is newer

PHOTO HERE

PHOTO (Additional photos on back)

	BUILDING 1	BUILDING 2
FRAME#	13	14
Pres. Funct.:	Garage / Apt above	Barn / Garage
Same ?	☐	X
Residence:	X	☐
Outbuilding:	☐	☐
Public:	☐	☐
Commercial:	☐	☐
Barn:	☐	X
Industrial:	☐	☐
Structural:	☐	☐
Religious:	☐	☐
Deteriorated:	☐	☐
Abandoned:	☐	☐
Lrg:	☐	☐
Mid:	X	X
Sml:	☐	☐
Building TYPE	1 1 0 3 or:	2 0 1 or:
Stories, 1:	☐	☐
1-½:	☐	☐
2:	X	☐
2+:	☐	☐
Frame:	X	☐
Masonry:	☐	X
Pole:	☐	☐
Log:	☐	☐
Other:		
Clpbd:	X	☐
Weathrbd:	☐	☐
Vert:	☐	☐
Wd. Shngl:	☐	☐
Brick:	☐	☐
Stone:	☐	☐
Block:	☐	X
Metal:	☐	☐
Asbestos:	☐	☐
Vinyl:	☐	☐
Tar Ppr:	☐	☐
Brick:	☐	☐
Stone:	☐	☐
Block:	☐	☐
Poured or Stucco:	☐	☐
Tile:	☐	☐
Gable:	X	☐
Hipped:	☐	☐
Flat:	☐	☐
Mansard:	☐	☐
Other:		
Asphalt Shngl:	X	X
Metal:	☐	☐
Wood Shngl:	☐	☐
Other:		
Good:	☐	☐
Fair:	X	X
Alt:	☐	☐
Vy Alt:	☐	☐
Add., Major:	☐	☐
Minor:	☐	☐
1700-1799:	☐	☐
1800-1859:	☐	☐
1860-1910:	X	☐
1910-1945:	X	X

Bibliography and further notes on Reverse

Surveyed by: _____ Date: _____

BUILDING 3	or:	Note:
BUILDING 4	or:	Note:

IL 422-0465

ILLINOIS RURAL SURVEY

County: McHenry | Site #: 4378 | Town:

¼: NW | Sec: 5 | TWP: 43 N | Range: 9E

Street: 812 Tuxedo Ln | Street View: ☐

Industrial/Commercial Complex w/3 or more Bldgs.: ☐

FARMSTEAD ☐

House: X | 2 Houses: ☐ | 1 Major Barn: ☐ | 2 Mjr Barns: ☐ | 3 Mjr Barns: ☐ | Corn Cribs, 1: ☐, 2: ☐, 3+: ☐

Garage: X | Mach. Shed: ☐ | Granary: ☐ | Smokehouse: ☐ | Summer Kitchen: ☐ | Silo: ☐ | Windmill: ☐

Grain Bins: ☐ | Pump House: ☐ | Hog Houses: ☐ | Chicken Coop: ☐ | Outhouse: ☐ | Mobile Homes: ☐

Sheds, 1-3: ☐ | 3+: ☐ | Metal Bldgs: ☐ | Comments:

	BUILDING 1	BUILDING 2
FRAME#	15	
Pres. Funct.:	Res	
Same ?	X	☐
Residence:	X	☐
Outbuilding:	☐	☐
Public:	☐	☐
Commercial:	☐	☐
Barn:	☐	☐
Industrial:	☐	☐
Structural:	☐	☐
Religious:	☐	☐
Deteriorated:	☐	☐
Abandoned:	☐	☐
Lrg:	☐	☐
Mid:	X	☐
Sml:	☐	☐
Building TYPE	1 1 0 2 or:	or:
Stories, 1:	☐	☐
1-½:	☐	☐
2:	X	☐
2+:	☐	☐
Frame:	X	☐
Masonry:	☐	☐
Pole:	☐	☐
Log:	☐	☐
Other:		
Clpbd:	X	☐
Weathrbd:	☐	☐
Vert:	☐	☐
Wd. Shngl:	☐	☐
Brick:	☐	☐
Stone:	☐	☐
Block:	☐	☐
Metal:	☐	☐
Asbestos:	☐	☐
Vinyl:	☐	☐
Tar Ppr:	☐	☐
Brick:	☐	☐
Stone:	☐	☐
Block:	☐	☐
Poured or Stucco:	☐	☐
Tile:	☐	☐
Gable:	X	☐
Hipped:	☐	☐
Flat:	☐	☐
Mansard:	☐	☐
Other:		
Asphalt Shngl:	X	☐
Metal:	☐	☐
Wood Shngl:	☐	☐
Other:		
Good:	☐	☐
Fair:	X	☐
Alt:	☐	☐
Vy Alt:	☐	☐
Add., Major:	☐	☐
Minor:	☐	☐
1700-1799:	☐	☐
1800-1859:	☐	☐
1860-1910:	X	☐
1910-1945:	☐	☐

Bibliography and further notes on Reverse

Surveyed by: _____ Date: _____

BUILDING 3	or:	Note:
BUILDING 4	or:	Note:

IL 422-0465



ILLINOIS RURAL SURVEY

County: McHenry | Site #: 4379 | Town:

¼: NW | Sec: 5 | TWP: 43N | Range: 9E

Street: 816 Tuxedo | Street View: ✓

Industrial/Commercial Complex w/3 or more Bldgs.: ☐

FARMSTEAD ☐

House: ☒ 2 Houses: ☐ 1 Major Barn: ☐ 2 Mjr Barns: ☐ 3 Mjr Barns: ☐ Corn Cribs, 1: ☐, 2: ☐, 3+: ☐

Garage: ☒ Mech. Shed: ☐ Grainery: ☐ Smokehouse: ☐ Summer Kitchen: ☐ Silo: ☐ Windmill: ☐

Grain Bins: ☐ Pump House: ☐ Hog Houses: ☐ Chicken Coop: ☐ Outhouse: ☐ Mobile Homes: ☐

Sheds, 1-3: ☐ 3+: ☐ Metal Bldgs: ☐ Comments:

FRAME# 16	Pres. Funct.: Cottage	Same ? ☒	w/ BUILDING 2w	FRAME#	Pres. Funct.:	Same ? ☐
Residence: ☒ Outbuilding: ☐ Public: ☐ Commercial: ☐ Barn: ☐ Industrial: ☐ Structural: ☐ Religious: ☐			Original Function:	Residence: ☐ Outbuilding: ☐ Public: ☐ Commercial: ☐ Barn: ☐ Industrial: ☐ Structural: ☐ Religious: ☐		
Deteriorated: ☐ Abandoned: ☐ Lrg: ☒ Md: ☐ Sml: ☐			Condition/usesize	Deteriorated: ☐ Abandoned: ☐ Lrg: ☐ Md: ☐ Sm: ☐		
1 1 1 1 or:	Stories, 1: ☐ 1-½: ☒ 2: ☐ 2+: ☐		Building TYPE	or:	Stories, 1: ☐ 1-½: ☐ 2: ☐ 2+: ☐	
Frame: ☒ Masonry: ☐ Pole: ☐ Log: ☐ Other:			Structure	Frame: ☐ Masonry: ☐ Pole: ☐ Log: ☐ Other:		
Clpbd: ☐ Weathrbd: ☐ Vert: ☐ Wd. Shngl: ☐ Brick: ☒ Stone: ☐ Block: ☐ Metal: ☐ Asbestos: ☐ Vinyl: ☐ Tar Ppr: ☐			Siding material	Clpbd: ☐ Weathrbd: ☐ Vert: ☐ Wd. Shngl: ☐ Brick: ☐ Stone: ☐ Block: ☐ Metal: ☐ Asbestos: ☐ Vinyl: ☐ Tar Ppr: ☐		
Brick: ☐ Stone: ☐ Block: ☐ Poured or Stucco: ☐ Tile: ☐			Foundation	Brick: ☐ Stone: ☐ Block: ☐ Poured or Stucco: ☐ Tile: ☐		
Gable: ☒ Hipped: ☐ Flat: ☐ Mansard: ☐ Other:			Roof	Gable: ☐ Hipped: ☐ Flat: ☐ Mansard: ☐ Other:		
Asphalt Shngl: ☒ Metal: ☐ Wood Shngl: ☐ Other:			Roof Material	Asphalt Shngl: ☐ Metal: ☐ Wood Shngl: ☐ Other:		
Good: ☒ Fair: ☐ Alt: ☐ Vy Alt: ☐ Add., Major: ☐ Minor: ☐			Integrity	Good: ☐ Fair: ☐ Alt: ☐ Vy Alt: ☐ Add., Major: ☐ Minor: ☐		
1700-1799: ☐ 1800-1859: ☐ 1860-1910: ☐ 1910-1945: ☒			Period	1700-1799: ☐ 1800-1859: ☐ 1860-1910: ☐ 1910-1945: ☐		
Bibliography and further notes on Reverse			BUILDING 3	or:	Note:	
Surveyed by:	Date:		BUILDING 4	or:	Note:	

IL 422-0405

ILLINOIS RURAL SURVEY

County: McHenry | Site #: 4380 | Town:

¼: NE | Sec: 5 | TWP: 43N | Range: 9E

Street: Tuxedo Ln | Street View: ✓

Industrial/Commercial Complex w/3 or more Bldgs.: ☐

FARMSTEAD ☐

House: ☐ 2 Houses: ☐ 1 Major Barn: ☐ 2 Mjr Barns: ☐ 3 Mjr Barns: ☐ Corn Cribs, 1: ☐, 2: ☐, 3+: ☐

Garage: ☐ Mech. Shed: ☐ Grainery: ☐ Smokehouse: ☐ Summer Kitchen: ☐ Silo: ☐ Windmill: ☐

Grain Bins: ☐ Pump House: ☐ Hog Houses: ☐ Chicken Coop: ☐ Outhouse: ☐ Mobile Homes: ☐

Sheds, 1-3: ☐ 3+: ☐ Metal Bldgs: ☐ Comments:

FRAME# 17	Pres. Funct.: Cottage	Same ? ☐	w/ BUILDING 2w	FRAME#	Pres. Funct.:	Same ? ☐
Residence: ☒ Outbuilding: ☐ Public: ☐ Commercial: ☐ Barn: ☐ Industrial: ☐ Structural: ☐ Religious: ☐			Original Function:	Residence: ☐ Outbuilding: ☐ Public: ☐ Commercial: ☐ Barn: ☐ Industrial: ☐ Structural: ☐ Religious: ☐		
Deteriorated: ☐ Abandoned: ☐ Lrg: ☐ Md: ☐ Sml: ☒			Condition/usesize	Deteriorated: ☐ Abandoned: ☐ Lrg: ☐ Md: ☐ Sm: ☐		
1 1 1 1 or:	Stories, 1: ☒ 1-½: ☐ 2: ☐ 2+: ☐		Building TYPE	or:	Stories, 1: ☐ 1-½: ☐ 2: ☐ 2+: ☐	
Frame: ☒ Masonry: ☐ Pole: ☐ Log: ☐ Other:			Structure	Frame: ☐ Masonry: ☐ Pole: ☐ Log: ☐ Other:		
Clpbd: ☒ Weathrbd: ☐ Vert: ☐ Wd. Shngl: ☐ Brick: ☐ Stone: ☐ Block: ☐ Metal: ☐ Asbestos: ☐ Vinyl: ☐ Tar Ppr: ☐			Siding material	Clpbd: ☐ Weathrbd: ☐ Vert: ☐ Wd. Shngl: ☐ Brick: ☐ Stone: ☐ Block: ☐ Metal: ☐ Asbestos: ☐ Vinyl: ☐ Tar Ppr: ☐		
Brick: ☐ Stone: ☐ Block: ☐ Poured or Stucco: ☐ Tile: ☐			Foundation	Brick: ☐ Stone: ☐ Block: ☐ Poured or Stucco: ☐ Tile: ☐		
Gable: ☒ Hipped: ☐ Flat: ☐ Mansard: ☐ Other:			Roof	Gable: ☐ Hipped: ☐ Flat: ☐ Mansard: ☐ Other:		
Asphalt Shngl: ☒ Metal: ☐ Wood Shngl: ☐ Other: Tar Paper			Roof Material	Asphalt Shngl: ☐ Metal: ☐ Wood Shngl: ☐ Other:		
Good: ☐ Fair: ☐ Alt: ☐ Vy Alt: ☐ Add., Major: ☒ Minor: ☐			Integrity	Good: ☐ Fair: ☐ Alt: ☐ Vy Alt: ☐ Add., Major: ☐ Minor: ☐		
1700-1799: ☐ 1800-1859: ☐ 1860-1910: ☐ 1910-1945: ☒			Period	1700-1799: ☐ 1800-1859: ☐ 1860-1910: ☐ 1910-1945: ☐		
Bibliography and further notes on Reverse			BUILDING 3	or:	Note:	
Surveyed by: MB	Date: 10/30/89		BUILDING 4	or:	Note:	

IL 422-0405

ILLINOIS RURAL SURVEY

County: McHenry | Site #: 4381 | Town: F.R.V.G

¼: NE | Sec: 5 | TWP: 43N | Range: 9E

Street: Tuxedo Ln | Street View: ☐ ✓

Industrial/Commercial Complex w/3 or more Bldgs.: ☐

FARMSTEAD ☐

House: ✓ 2 Houses: ☐ 1 Major Barn: ☐ 2 Mjr Barns: ☐ 3 Mjr Barns: ☐ Corn Cribs, 1: ☐, 2: ☐, 3+: ☐

Garage: ☐ Mach. Shed: ☐ Granary: ☐ Smokehouse: ☐ Summer Kitchen: ☐ Silo: ☐ Windmill: ☐

Grain Bins: ☐ Pump House: ☐ Hog Houses: ☐ Chicken Coop: ☐ Outhouse: ☐ Mobile Homes: ☐

Sheds, 1-3: ☐ 3+: ☐ Metal Bldgs: ☐ Comments:

FRAME# 15	Pres. Funct.: Cottage — Same ? ✓	w/ BUILDING 2 w/	FRAME# / Pres. Funct.: — Same ? ☐
Residence: ✓ Outbuilding: ☐ Public: ☐ Commercial: ☐ Barn: ☐ Industrial: ☐ Structural: ☐ Religious: ☐		Original Function	Residence: ☐ Outbuilding: ☐ Public: ☐ Commercial: ☐ Barn: ☐ Industrial: ☐ Structural: ☐ Religious: ☐
Deteriorated: ☐ Abandoned: ☐ Lrg ☐ Mid ✓ Sml ☐		Condition/usability	Deteriorated: ☐ Abandoned: ☐ Lrg ☐ Mid ☐ Sm ☐
1110 or: Stories, 1: ✓ 1-½: ☐ 2: ☐ 2+: ☐		Building TYPE	or: Stories, 1: ☐ 1-½: ☐ 2: ☐ 2+: ☐
Frame: ✓ Masonry: ☐ Pole: ☐ Log: ☐ Other:		Structure	Frame: ☐ Masonry: ☐ Pole: ☐ Log: ☐ Other:
Clpbd: ☐ Weathrbd: ☐ Vert: ☐ Wd. Shngl: ☐ Brick: ☐ Stone: ☐ Block: ☐ Metal: ✓ Asbestos: ☐ Vinyl: ☐ Tar Ppr: ☐		Siding material	Clpbd: ☐ Weathrbd: ☐ Vert: ☐ Wd. Shngl: ☐ Brick: ☐ Stone: ☐ Block: ☐ Metal: ☐ Asbestos: ☐ Vinyl: ☐ Tar Ppr: ☐
Brick: ☐ Stone: ☐ Block: ✓ Poured or Stucco: ☐ Tile: ☐		Foundation	Brick: ☐ Stone: ☐ Block: ☐ Poured or Stucco: ☐ Tile: ☐
Gable: ☐ Hipped: ✓ Flat: ☐ Mansard: ☐ Other:		Roof	Gable: ☐ Hipped: ☐ Flat: ☐ Mansard: ☐ Other:
Asphalt Shngl: ✓ Metal: ☐ Wood Shngl: ☐ Other:		Roof Material	Asphalt Shngl: ☐ Metal: ☐ Wood Shngl: ☐ Other:
Good: ☐ Fair: ✓ Alt: ☐ Vy Alt: ☐ Add., Major: ☐ Minor: ✓		Integrity	Good: ☐ Fair: ☐ Alt: ☐ Vy Alt: ☐ Add., Major: ☐ Minor: ☐
1700-1799: ☐ 1800-1859: ☐ 1860-1910: ☐ 1910-1945: ✓		Period	1700-1799: ☐ 1800-1859: ☐ 1860-1910: ☐ 1910-1945: ☐
Bibliography and further notes on Reverse		BUILDING 3	or: Note:
Surveyed by: Date:		BUILDING 4	or: Note:

IL 422-0445

ILLINOIS RURAL SURVEY

County: McHenry | Site #: 4382 | Town: F.R.V.G.

¼: NE | Sec: 5 | TWP: 43N | Range: 9E

Street: 406 Tuxedo Ln | Street View: ☐ ✓

Industrial/Commercial Complex w/3 or more Bldgs.: ☐

FARMSTEAD ☐

House: ✓ 2 Houses: ☐ 1 Major Barn: ☐ 2 Mjr Barns: ☐ 3 Mjr Barns: ☐ Corn Cribs, 1: ☐, 2: ☐, 3+: ☐

Garage: ☐ Mach. Shed: ☐ Granary: ☐ Smokehouse: ☐ Summer Kitchen: ☐ Silo: ☐ Windmill: ☐

Grain Bins: ☐ Pump House: ☐ Hog Houses: ☐ Chicken Coop: ☐ Outhouse: ☐ Mobile Homes: ☐

Sheds, 1-3: ☐ 3+: ☐ Metal Bldgs: ☐ Comments:



FRAME# 19	Pres. Funct.: Cottage — Same ? ✓	w/ BUILDING 2 w/	FRAME# / Pres. Funct.: — Same ? ☐
Residence: ✓ Outbuilding: ☐ Public: ☐ Commercial: ☐ Barn: ☐ Industrial: ☐ Structural: ☐ Religious: ☐		Original Function	Residence: ☐ Outbuilding: ☐ Public: ☐ Commercial: ☐ Barn: ☐ Industrial: ☐ Structural: ☐ Religious: ☐
Deteriorated: ☐ Abandoned: ☐ Lrg ☐ Mid ✓ Sml ☐		Condition/usability	Deteriorated: ☐ Abandoned: ☐ Lrg ☐ Mid ☐ Sm ☐
1110 or: Stories, 1: ✓ 1-½: ☐ 2: ☐ 2+: ☐		Building TYPE	or: Stories, 1: ☐ 1-½: ☐ 2: ☐ 2+: ☐
Frame: ✓ Masonry: ☐ Pole: ☐ Log: ☐ Other:		Structure	Frame: ☐ Masonry: ☐ Pole: ☐ Log: ☐ Other:
Clpbd: ✓ Weathrbd: ☐ Vert: ☐ Wd. Shngl: ☐ Brick: ☐ Stone: ☐ Block: ☐ Metal: ☐ Asbestos: ☐ Vinyl: ☐ Tar Ppr: ☐		Siding material	Clpbd: ☐ Weathrbd: ☐ Vert: ☐ Wd. Shngl: ☐ Brick: ☐ Stone: ☐ Block: ☐ Metal: ☐ Asbestos: ☐ Vinyl: ☐ Tar Ppr: ☐
Brick: ☐ Stone: ☐ Block: ✓ Poured or Stucco: ☐ Tile: ☐		Foundation	Brick: ☐ Stone: ☐ Block: ☐ Poured or Stucco: ☐ Tile: ☐
Gable: ☐ Hipped: ✓ Flat: ☐ Mansard: ☐ Other:		Roof	Gable: ☐ Hipped: ☐ Flat: ☐ Mansard: ☐ Other:
Asphalt Shngl: ✓ Metal: ☐ Wood Shngl: ☐ Other:		Roof Material	Asphalt Shngl: ☐ Metal: ☐ Wood Shngl: ☐ Other:
Good: ☐ Fair: ✓ Alt: ☐ Vy Alt: ☐ Add., Major: ☐ Minor: ☐		Integrity	Good: ☐ Fair: ☐ Alt: ☐ Vy Alt: ☐ Add., Major: ☐ Minor: ☐
1700-1799: ☐ 1800-1859: ☐ 1860-1910: ☐ 1910-1945: ✓		Period	1700-1799: ☐ 1800-1859: ☐ 1860-1910: ☐ 1910-1945: ☐
Bibliography and further notes on Reverse		BUILDING 3	or: Note:
Surveyed by: Date:		BUILDING 4	or: Note:

IL 422-0445

ILLINOIS RURAL SURVEY

County: McHenry	Site #: 4383	Town: F.R.U.G.	
¼: NE	Sec: 5	TWP: 43N	Range: 9E
Street: 402 Tuxedo Ln		Street View: ✓	

Industrial/Commercial Complex w/3 or more Bldgs.: ☐

FARMSTEAD ☐

House: ☑ 2 Houses: ☐ 1 Major Barn: ☐ 2 Mjr Barns: ☐ 3 Mjr Barns: ☐ Corn Cribs, 1: ☐, 2: ☐, 3+: ☐

Garage: ☑ Mech. Shed: ☐ Grainery: ☐ Smokehouse: ☐ Summer Kitchen: ☐ Silo: ☐ Windmill: ☐

Grain Bins: ☑ Pump House: ☐ Hog Houses: ☐ Chicken Coop: ☐ Outhouse: ☐ Mobile Homes: ☐

Sheds, 1-3: ☐ 3+: ☐ Metal Bldgs: ☐ Comments:



PHOTO ES HERE

FRAME# 20	Pres. Funct.: Cottage	Same ? ☑	≥1 BUILDING 2≤
Residence: ☑ Outbuilding: ☐ Public: ☐ Commercial: ☐ Barn: ☐ Industrial: ☐ Structural: ☐ Religious: ☐			Original Function
Deteriorated: ☐ Abandoned: ☐ Lrg ☐ Md ☑ Sml ☐			Condition/use/size
1 1 1 1 or:	Stories, 1: ☑ 1-½: ☐ 2: ☐ 2+: ☐		Building TYPE
Frame: ☑ Masonry: ☐ Pole: ☐ Log: ☐ Other:			Structure
Clpbd: ☑ Weatherbd: ☐ Vert: ☐ Wd. Shngl: ☐ Brick: ☐ Stone: ☐ Block: ☐ Metal: ☐ Asbestos: ☐ Vinyl: ☐ Tar Ppr: ☐			Siding material
Brick: ☐ Stone: ☐ Block: ☐ Poured or Stucco: ☑ Tile: ☐			Foundation
Gable: ☐ Hipped: ☑ Flat: ☐ Mansard: ☐ Other:			Roof
Asphalt Shngl: ☑ Metal: ☐ Wood Shngl: ☐ Other:			Roof Material
Good: ☐ Fair: ☐ Alt: ☑ Vy Alt'd: ☐ Add., Major: ☑ Minor: ☐			Integrity
1700-1799: ☐ 1800-1859: ☐ 1860-1910: ☐ 1910-1945: ☑			Period
Bibliography and further notes on Reverse			BUILDING 3
Surveyed by: Date:			BUILDING 4

FRAME# | Pres. Funct.: | Same ? ☐

Residence: ☐ Outbuilding: ☐ Public: ☐ Commercial: ☐ Barn: ☐ Industrial: ☐ Structural: ☐ Religious: ☐

Deteriorated: ☐ Abandoned: ☐ Lrg ☐ Md ☐ Sm ☐

or: | Stories, 1: ☐ 1-½: ☐ 2: ☐ 2+: ☐

Frame: ☐ Masonry: ☐ Pole: ☐ Log: ☐ Other:

Clpbd: ☐ Weatherbd: ☐ Vert: ☐ Wd. Shngl: ☐ Brick: ☐ Stone: ☐ Block: ☐ Metal: ☐ Asbestos: ☐ Vinyl: ☐ Tar Ppr: ☐

Brick: ☐ Stone: ☐ Block: ☐ Poured or Stucco: ☐ Tile: ☐

Gable: ☐ Hipped: ☐ Flat: ☐ Mansard: ☐ Other:

Asphalt Shngl: ☐ Metal: ☐ Wood Shngl: ☐ Other:

Good: ☐ Fair: ☐ Alt: ☐ Vy Alt'd: ☐ Add., Major: ☐ Minor: ☐

1700-1799: ☐ 1800-1859: ☐ 1860-1910: ☐ 1910-1945: ☐

BUILDING 3 | or: | Note:

BUILDING 4 | or: | Note:

IL 422-0486

ILLINOIS RURAL SURVEY

County: McHenry	Site #: 4384	Town: F.R.U.G.	
¼: NE	Sec: 5	TWP: 43N	Range: 9E
Street: 328 Tuxedo		Street View: ✓	

Industrial/Commercial Complex w/3 or more Bldgs.: ☐

FARMSTEAD ☐

House: ☑ 2 Houses: ☐ 1 Major Barn: ☐ 2 Mjr Barns: ☐ 3 Mjr Barns: ☐ Corn Cribs, 1: ☐, 2: ☐, 3+: ☐

Garage: ☑ Mech. Shed: ☐ Grainery: ☐ Smokehouse: ☐ Summer Kitchen: ☐ Silo: ☐ Windmill: ☐

Grain Bins: ☐ Pump House: ☐ Hog Houses: ☐ Chicken Coop: ☐ Outhouse: ☐ Mobile Homes: ☐

Sheds, 1-3: ☐ 3+: ☐ Metal Bldgs: ☐ Comments:



PHOTO ES HERE

FRAME# 21	Pres. Funct.: Cottage	Same ? ☐	≥1 BUILDING 2≤
Residence: ☐ Outbuilding: ☐ Public: ☐ Commercial: ☐ Barn: ☐ Industrial: ☐ Structural: ☐ Religious: ☐			Original Function
Deteriorated: ☐ Abandoned: ☐ Lrg ☐ Md ☑ Sml ☐			Condition/use/size
1 1 1 1 or:	Stories, 1: ☑ 1-½: ☐ 2: ☐ 2+: ☐		Building TYPE
Frame: ☑ Masonry: ☐ Pole: ☐ Log: ☐ Other:			Structure
Clpbd: ☑ Weatherbd: ☐ Vert: ☐ Wd. Shngl: ☐ Brick: ☐ Stone: ☐ Block: ☐ Metal: ☐ Asbestos: ☐ Vinyl: ☐ Tar Ppr: ☐			Siding material
Brick: ☐ Stone: ☐ Block: ☑ Poured or Stucco: ☐ Tile: ☐			Foundation
Gable: ☑ Hipped: ☐ Flat: ☐ Mansard: ☐ Other:			Roof
Asphalt Shngl: ☑ Metal: ☐ Wood Shngl: ☐ Other:			Roof Material
Good: ☐ Fair: ☐ Alt: ☐ Vy Alt'd: ☐ Add., Major: ☑ Minor: ☐			Integrity
1700-1799: ☐ 1800-1859: ☐ 1860-1910: ☐ 1910-1945: ☑			Period
Bibliography and further notes on Reverse			BUILDING 3
Surveyed by: Date:			BUILDING 4

FRAME# | Pres. Funct.: | Same ? ☐

Residence: ☐ Outbuilding: ☐ Public: ☐ Commercial: ☐ Barn: ☐ Industrial: ☐ Structural: ☐ Religious: ☐

Deteriorated: ☐ Abandoned: ☐ Lrg ☐ Md ☐ Sm ☐

or: | Stories, 1: ☐ 1-½: ☐ 2: ☐ 2+: ☐

Frame: ☐ Masonry: ☐ Pole: ☐ Log: ☐ Other:

Clpbd: ☐ Weatherbd: ☐ Vert: ☐ Wd. Shngl: ☐ Brick: ☐ Stone: ☐ Block: ☐ Metal: ☐ Asbestos: ☐ Vinyl: ☐ Tar Ppr: ☐

Brick: ☐ Stone: ☐ Block: ☐ Poured or Stucco: ☐ Tile: ☐

Gable: ☐ Hipped: ☐ Flat: ☐ Mansard: ☐ Other:

Asphalt Shngl: ☐ Metal: ☐ Wood Shngl: ☐ Other:

Good: ☐ Fair: ☐ Alt: ☐ Vy Alt'd: ☐ Add., Major: ☐ Minor: ☐

1700-1799: ☐ 1800-1859: ☐ 1860-1910: ☐ 1910-1945: ☐

BUILDING 3 | or: | Note:

BUILDING 4 | or: | Note:

IL 422-0486

ILLINOIS RURAL SURVEY

County: McHenry | Site #: 4385 | Town: F.R.U.G.
¼: NE | Sec: 5 | TWP: 43N | Range: 9E
Street: 326 Tuxedo | Street View: X
Industrial/Commercial Complex w/3 or more Bldgs.: ☐

FARMSTEAD ☐
House: X 2 Houses: ☐ 1 Major Barn: ☐ 2 Mjr Barns: ☐ 3 Mjr Barns: ☐ Corn Cribs, 1: ☐, 2: ☐, 3+: ☐
Garage: ☐ Mech. Shed: ☐ Granary: ☐ Smokehouse: ☐ Summer Kitchen: ☐ Silo: ☐ Windmill: ☐
Grain Bins: ☐ Pump House: ☐ Hog Houses: ☐ Chicken Coop: ☐ Outhouse: ☐ Mobile Homes: ☐
Sheds, 1-3: ☐ 3+: ☐ Metal Bldgs: ☐ Comments:

PHOTO HERE

FRAME# 23	Pres. Funct.: Cottage	Same ? ☐	≠1 BUILDING 2≠	FRAME#	Pres. Funct.:	Same ? ☐
Residence: ☐ Outbuilding: ☐ Public: ☐ Commercial: ☐ Barn: ☐ Industrial: ☐ Structural: ☐ Religious: ☐			Original Function	Residence: ☐ Outbuilding: ☐ Public: ☐ Commercial: ☐ Barn: ☐ Industrial: ☐ Structural: ☐ Religious: ☐		
Deteriorated: ☐ Abandoned: ☐ Lrg ☐ Md ☐ Sml ☐			Condition/Usefulness	Deteriorated: ☐ Abandoned: ☐ Lrg ☐ Md ☐ Sm ☐		
1 1 0 6 or:	Stories: 1: X 1-½: ☐ 2: ☐ 2+: ☐		Building TYPE	or:	Stories: 1: ☐ 1-½: ☐ 2: ☐ 2+: ☐	
Frame: X Masonry: ☐ Pole: ☐ Log: ☐ Other:			Structure	Frame: ☐ Masonry: ☐ Pole: ☐ Log: ☐ Other:		
Clpbd: ☐ Weatherbd: ☐ Vert: ☐ Wd. Shngl: ☐ Brick: ☐ Stone: ☐ Block: ☐ Metal: X Asbestos: ☐ Vinyl: ☐ Tar Ppr: ☐			Siding material	Clpbd: ☐ Weatherbd: ☐ Vert: ☐ Wd. Shngl: ☐ Brick: ☐ Stone: ☐ Block: ☐ Metal: ☐ Asbestos: ☐ Vinyl: ☐ Tar Ppr: ☐		
Brick: ☐ Stone: ☐ Block: ☐ Poured or Stucco: X Tile: ☐			Foundation	Brick: ☐ Stone: ☐ Block: ☐ Poured or Stucco: ☐ Tile: ☐		
Gable: X Hipped: ☐ Flat: ☐ Mansard: ☐ Other:			Roof	Gable: ☐ Hipped: ☐ Flat: ☐ Mansard: ☐ Other:		
Asphalt Shngl: X Metal: ☐ Wood Shngl: ☐ Other:			Roof Material	Asphalt Shngl: ☐ Metal: ☐ Wood Shngl: ☐ Other:		
Good: ☐ Fair: X Alt: ☐ Vy Alt: ☐ Add., Major: ☐ Minor: ☐			Integrity	Good: ☐ Fair: ☐ Alt: ☐ Vy Alt: ☐ Add., Major: ☐ Minor: ☐		
1700-1799: ☐ 1800-1859: ☐ 1860-1910: ☐ 1910-1945: X			Period	1700-1799: ☐ 1800-1859: ☐ 1860-1916: ☐ 1910-1945: ☐		
Bibliography and further notes on Reverse			BUILDING 3	or:	Note:	
Surveyed by: MB	Date: 10/30/86		BUILDING 4	or:	Note:	

IL 423-0486

ILLINOIS RURAL SURVEY

County: McHenry | Site #: 4386 | Town: F.R.U.G.
¼: NE | Sec: 5 | TWP: 43N | Range: 9E
Street: ~~326~~ 324 Tuxedo Ln | Street View: X
Industrial/Commercial Complex w/3 or more Bldgs.: ☐

FARMSTEAD ☐
House: X 2 Houses: ☐ 1 Major Barn: ☐ 2 Mjr Barns: ☐ 3 Mjr Barns: ☐ Corn Cribs, 1: ☐, 2: ☐, 3+: ☐
Garage: X Mech. Shed: ☐ Granary: ☐ Smokehouse: ☐ Summer Kitchen: ☐ Silo: ☐ Windmill: ☐
Grain Bins: ☐ Pump House: ☐ Hog Houses: ☐ Chicken Coop: ☐ Outhouse: X Mobile Homes: ☐
Sheds, 1-3: ☐ 3+: ☐ Metal Bldgs: ☐ Comments:



PHOTO HERE

FRAME# 23	Pres. Funct.: Cottage	Same ? X	≠1 BUILDING 2≠	FRAME#	Pres. Funct.:	Same ? ☐
Residence: X Outbuilding: ☐ Public: ☐ Commercial: ☐ Barn: ☐ Industrial: ☐ Structural: ☐ Religious: ☐			Original Function	Residence: ☐ Outbuilding: ☐ Public: ☐ Commercial: ☐ Barn: ☐ Industrial: ☐ Structural: ☐ Religious: ☐		
Deteriorated: ☐ Abandoned: ☐ Lrg ☐ Md X Sml ☐			Condition/Usefulness	Deteriorated: ☐ Abandoned: ☐ Lrg ☐ Md ☐ Sm ☐		
1 1 0 0 or:	Stories: ~~1-½~~ 1 1-½: ☐ 2: ☐ 2+: ☐		Building TYPE	or:	Stories: 1: ☐ 1-½: ☐ 2: ☐ 2+: ☐	
Frame: X Masonry: ☐ Pole: ☐ Log: ☐ Other:			Structure	Frame: ☐ Masonry: ☐ Pole: ☐ Log: ☐ Other:		
Clpbd: X Weatherbd: ☐ Vert: ☐ Wd. Shngl: ☐ Brick: ☐ Stone: ☐ Block: ☐ Metal: ☐ Asbestos: ☐ Vinyl: ☐ Tar Ppr: ☐			Siding material	Clpbd: ☐ Weatherbd: ☐ Vert: ☐ Wd. Shngl: ☐ Brick: ☐ Stone: ☐ Block: ☐ Metal: ☐ Asbestos: ☐ Vinyl: ☐ Tar Ppr: ☐		
Brick: ☐ Stone: ☐ Block: ☐ Poured or Stucco: ☐ Tile: ☐			Foundation	Brick: ☐ Stone: ☐ Block: ☐ Poured or Stucco: ☐ Tile: ☐		
Gable: ☐ Hipped: X Flat: ☐ Mansard: ☐ Other:			Roof	Gable: ☐ Hipped: ☐ Flat: ☐ Mansard: ☐ Other:		
Asphalt Shngl: X Metal: ☐ Wood Shngl: ☐ Other:			Roof Material	Asphalt Shngl: ☐ Metal: ☐ Wood Shngl: ☐ Other:		
Good: ☐ Fair: X Alt: ☐ Vy Alt: ☐ Add., Major: ☐ Minor: ☐			Integrity	Good: ☐ Fair: ☐ Alt: ☐ Vy Alt: ☐ Add., Major: ☐ Minor: ☐		
1700-1799: ☐ 1800-1859: ☐ 1860-1910: ☐ 1910-1945: X			Period	1700-1799: ☐ 1800-1859: ☐ 1860-1916: ☐ 1910-1945: ☐		
Bibliography and further notes on Reverse			BUILDING 3	or:	Note:	
Surveyed by:	Date:		BUILDING 4	or:	Note:	

IL 423-0486

First house built in subdivision

Says Indian burial ground was at gravel pit in corner_ found a preserved foot as a child.

ILLINOIS RURAL SURVEY

County: McHenry | Site #: 4357 | Town: F.R.U.G.

¼: NE | Sec: 5 | TWP: 43N | Range: 9E

Street: 322 Tuxedo | Street View: ☐

Industrial/Commercial Complex w/3 or more Bldgs.: ☐

FARMSTEAD ☐

House: ☐ 2 Houses: ☐ 1 Major Barn: ☐ 2 Mjr Barns: ☐ 3 Mjr Barns: ☐ Corn Cribs, 1: ☐, 2: ☐, 3+: ☐

Garage: ☐ Mech. Shed: ☐ Granary: ☐ Smokehouse: ☐ Summer Kitchen: ☐ Silo: ☐ Windmill: ☐

Grain Bins: ☐ Pump House: ☐ Hog House: ☐ Chicken Coop: ☐ Outhouse: ☐ Mobile Homes: ☐

Shed, 1-2: ☐ 3+: ☐ Metal Bldgs: ☐ Comments:

PHOTO GOES HERE

FRAME# 24	Pres. Funct.: Cottage	Same ? ☑	w/ BUILDING 2w: FRAME# / Pres. Funct.: / Same ? ☐
Residence: ☒ Outbuilding: ☐ Public: ☐ Commercial: ☐ Barn: ☐ Industrial: ☐ Structural: ☐ Religious: ☐			Original Function: Residence: ☐ Outbuilding: ☐ Public: ☐ Commercial: ☐ Barn: ☐ Industrial: ☐ Structural: ☐ Religious: ☐
Deteriorated: ☐ Abandoned: ☐ Lrg: ☒ Mid: ☐ Sml: ☐			Condition/use/size: Deteriorated: ☐ Abandoned: ☐ Lrg: ☐ Mid: ☐ Sml: ☐
1 1 1 D or:	Stories, 1: ☑ 1-½: ☐ 2: ☐ 2+: ☐		Building TYPE: or: / Stories, 1: ☐ 1-½: ☐ 2: ☐ 2+: ☐
Frame: ☒ Masonry: ☐ Pole: ☐ Log: ☐ Other:			Structure: Frame: ☐ Masonry: ☐ Pole: ☐ Log: ☐ Other:
Clpbd: ☒ Weatherbd: ☐ Vert: ☐ Wd. Shngl: ☐ Brick: ☐ Stone: ☐ Block: ☐ Metal: ☐ Asbestos: ☐ Vinyl: ☐ Tar Ppr: ☐			Siding material: Clpbd: ☐ Weatherbd: ☐ Vert: ☐ Wd. Shngl: ☐ Brick: ☐ Stone: ☐ Block: ☐ Metal: ☐ Asbestos: ☐ Vinyl: ☐ Tar Ppr: ☐
Brick: ☐ Stone: ☐ Block: ☐ Poured or Stucco: ☐ Tile: ☐			Foundation: Brick: ☐ Stone: ☐ Block: ☐ Poured or Stucco: ☐ Tile: ☐
Gable: ☒ Hipped: ☐ Flat: ☐ Mansard: ☐ Other:			Roof: Gable: ☐ Hipped: ☐ Flat: ☐ Mansard: ☐ Other:
Asphalt Shngl: ☒ Metal: ☐ Wood Shngl: ☐ Other:			Roof Material: Asphalt Shngl: ☐ Metal: ☐ Wood Shngl: ☐ Other:
Good: ☒ Fair: ☒ Alt: ☐ Vy Alt: ☐ Add., Major: ☐ Minor: ☐			Integrity: Good: ☐ Fair: ☐ Alt: ☐ Vy Alt: ☐ Add., Major: ☐ Minor: ☐
1700-1799: ☐ 1800-1859: ☐ 1860-1910: ☐ 1910-1945: ☒			Period: 1700-1799: ☐ 1800-1859: ☐ 1860-1910: ☐ 1910-1945: ☐
Bibliography and further notes on Reverse			BUILDING 3: or: Note:
Surveyed by: Date:			BUILDING 4: or: Note:

IL 422-6465

ILLINOIS RURAL SURVEY

County: McHenry | Site #: 4388 | Town: F.R.U.G.

¼: NE | Sec: 5 | TWP: 43N | Range: 9E

Street: 320 Tuxedo Ln | Street View: ☑

Industrial/Commercial Complex w/3 or more Bldgs.: ☐

FARMSTEAD ☐

House: ☒ 2 Houses: ☐ 1 Major Barn: ☐ 2 Mjr Barns: ☐ 3 Mjr Barns: ☐ Corn Cribs, 1: ☐, 2: ☐, 3+: ☐

Garage: ☒ Mech. Shed: ☐ Granary: ☐ Smokehouse: ☐ Summer Kitchen: ☐ Silo: ☐ Windmill: ☐

Grain Bins: ☐ Pump House: ☐ Hog House: ☐ Chicken Coop: ☐ Outhouse: ☐ Mobile Homes: ☐

Shed, 1-2: ☐ 3+: ☐ Metal Bldgs: ☐ Comments:

PHOTO GOES HERE

FRAME# 25	Pres. Funct.: Cottage	Same ? ☑	w/ BUILDING 2w: FRAME# / Pres. Funct.: / Same ? ☐
Residence: ☒ Outbuilding: ☐ Public: ☐ Commercial: ☐ Barn: ☐ Industrial: ☐ Structural: ☐ Religious: ☐			Original Function: Residence: ☐ Outbuilding: ☐ Public: ☐ Commercial: ☐ Barn: ☐ Industrial: ☐ Structural: ☐ Religious: ☐
Deteriorated: ☐ Abandoned: ☐ Lrg: ☒ Mid: ☐ Sml: ☐			Condition/use/size: Deteriorated: ☐ Abandoned: ☐ Lrg: ☐ Mid: ☐ Sml: ☐
1 1 1 D or:	Stories, 1: ☒ 1-½: ☐ 2: ☐ 2+: ☐		Building TYPE: or: / Stories, 1: ☐ 1-½: ☐ 2: ☐ 2+: ☐
Frame: ☒ Masonry: ☐ Pole: ☐ Log: ☐ Other:			Structure: Frame: ☐ Masonry: ☐ Pole: ☐ Log: ☐ Other:
Clpbd: ☒ Weatherbd: ☐ Vert: ☐ Wd. Shngl: ☐ Brick: ☐ Stone: ☐ Block: ☐ Metal: ☐ Asbestos: ☐ Vinyl: ☐ Tar Ppr: ☐			Siding material: Clpbd: ☐ Weatherbd: ☐ Vert: ☐ Wd. Shngl: ☐ Brick: ☐ Stone: ☐ Block: ☐ Metal: ☐ Asbestos: ☐ Vinyl: ☐ Tar Ppr: ☐
Brick: ☐ Stone: ☐ Block: ☐ Poured or Stucco: ☐ Tile: ☐			Foundation: Brick: ☐ Stone: ☐ Block: ☐ Poured or Stucco: ☐ Tile: ☐
Gable: ☐ Hipped: ☒ Flat: ☐ Mansard: ☐ Other:			Roof: Gable: ☐ Hipped: ☐ Flat: ☐ Mansard: ☐ Other:
Asphalt Shngl: ☒ Metal: ☐ Wood Shngl: ☐ Other:			Roof Material: Asphalt Shngl: ☐ Metal: ☐ Wood Shngl: ☐ Other:
Good: ☐ Fair: ☒ Alt: ☐ Vy Alt: ☐ Add., Major: ☐ Minor: ☐			Integrity: Good: ☐ Fair: ☐ Alt: ☐ Vy Alt: ☐ Add., Major: ☐ Minor: ☐
1700-1799: ☐ 1800-1859: ☐ 1860-1910: ☐ 1910-1945: ☒			Period: 1700-1799: ☐ 1800-1859: ☐ 1860-1910: ☐ 1910-1945: ☐
Bibliography and further notes on Reverse			BUILDING 3: or: Note:
Surveyed by: Date:			BUILDING 4: or: Note:

IL 422-6465

ILLINOIS RURAL SURVEY

County: McHenry | Site #: 4369 | Town: F.R.U.G.
¼: NE | Sec: 5 | TWP: 43N | Range: 9E
Street: 316 Tuxedo | Street View: ✓
Industrial/Commercial Complex w/3 or more Bldgs.: ☐

FARMSTEAD ☐
House: ✓ | 2 Houses: ☐ | 1 Major Barn: ☐ | 2 Mjr Barns: ☐ | 3 Mjr Barns: ☐ | Corn Cribs, 1: ☐, 2: ☐, 3+: ☐
Garage: ✓ | Mach. Shed: ☐ | Granary: ☐ | Smokehouse: ☐ | Summer Kitchen: ☐ | Silo: ☐ | Windmill: ☐
Grain Bins: ☐ | Pump House: ☐ | Hog Houses: ☐ | Chicken Coop: ☐ | Outhouse: ☐ | Mobile Homes: ☐
Sheds, 1-3: ☐ 3+: ☐ | Metal Bldgs: ☐ | Comments:

PHOTO GOES HERE

FRAME# 20	Pres. Funct.: Cottage	Same ? ☐	
Residence: ☐ Outbuilding: ☐ Public: ☐ Commercial: ☐ Barn: ☐ Industrial: ☐ Structural: ☐ Religious: ☐			
Deteriorated: ☐ Abandoned: ☐ Lrg ☐ Mid ☐ Sml ✓			
1110 or:	Stories, 1: ✓ 1-½: ☐ 2: ☐ 2+: ☐		
Frame: ☐ Masonry: ☐ Pole: ☐ Log: ☐ Other:			
Clpbd: ☐ Weathrbd: ☐ Vert: ☐ Wd. Shngl: ☐ Brick: ✓ Stone: ☐ Block: ☐ Metal: ☐ Asbestos: ☐ Vinyl: ☐ Tar Ppr: ☐			
Brick: ☐ Stone: ☐ Block: ☐ Poured or Stucco: ☐ Tile: ☐			
Gable: ☐ Hipped: ✓ Flat: ☐ Mansard: ☐ Other:			
Asphalt Shngl: ✓ Metal: ☐ Wood Shngl: ☐ Other:			
Good: ☐ Fair: ✓ Alt: ☐ Vy Alt'd: ☐ Add., Major: ✓ Minor: ☐			
1700-1799: ☐ 1800-1859: ☐ 1860-1910: ☐ 1910-1945: ✓			
Bibliography and further notes on Reverse			
Surveyed by: _____ Date: _____			

#1 BUILDING 2#	FRAME#	Pres. Funct.:	Same ? ☐
Original Function	Residence: ☐ Outbuilding: ☐ Public: ☐ Commercial: ☐ Barn: ☐ Industrial: ☐ Structural: ☐ Religious: ☐		
Condition/Usefulness	Deteriorated: ☐ Abandoned: ☐ Lrg ☐ Mid ☐ Sm ☐		
Building TYPE	or:	Stories, 1: ☐ 1-½: ☐ 2: ☐ 2+: ☐	
Structure	Frame: ☐ Masonry: ☐ Pole: ☐ Log: ☐ Other:		
Siding material	Clpbd: ☐ Weathrbd: ☐ Vert: ☐ Wd. Shngl: ☐ Brick: ☐ Stone: ☐ Block: ☐ Metal: ☐ Asbestos: ☐ Vinyl: ☐ Tar Ppr: ☐		
Foundation	Brick: ☐ Stone: ☐ Block: ☐ Poured or Stucco: ☐ Tile: ☐		
Roof	Gable: ☐ Hipped: ☐ Flat: ☐ Mansard: ☐ Other:		
Roof Material	Asphalt Shngl: ☐ Metal: ☐ Wood Shngl: ☐ Other:		
Integrity	Good: ☐ Fair: ☐ Alt: ☐ Vy Alt'd: ☐ Add., Major: ☐ Minor: ☐		
Period	1700-1799: ☐ 1800-1859: ☐ 1860-1910: ☐ 1910-1945: ☐		
BUILDING 3	or:	Note:	
BUILDING 4	or:	Note:	

IL 422-0465

ILLINOIS RURAL SURVEY

County: McHenry | Site #: 4390 | Town: F.R.U.G.
¼: NE | Sec: 5 | TWP: 43N | Range: 9E
Street: 316 Tuxedo | Street View: ✓
Industrial/Commercial Complex w/3 or more Bldgs.: ☐

FARMSTEAD ☐
House: ✓ | 2 Houses: ☐ | 1 Major Barn: ☐ | 2 Mjr Barns: ☐ | 3 Mjr Barns: ☐ | Corn Cribs, 1: ☐, 2: ☐, 3+: ☐
Garage: ✓ | Mach. Shed: ☐ | Granary: ☐ | Smokehouse: ☐ | Summer Kitchen: ☐ | Silo: ☐ | Windmill: ☐
Grain Bins: ☐ | Pump House: ☐ | Hog Houses: ☐ | Chicken Coop: ☐ | Outhouse: ☐ | Mobile Homes: ☐
Sheds, 1-3: ☐ 3+: ☐ | Metal Bldgs: ☐ | Comments:



PHOTO GOES HERE

FRAME# 21	Pres. Funct.: Cottage	Same ? ☐	
Residence: ✓ Outbuilding: ☐ Public: ☐ Commercial: ☐ Barn: ☐ Industrial: ☐ Structural: ☐ Religious: ☐			
Deteriorated: ☐ Abandoned: ☐ Lrg ☐ Mid ☐ Sml ✓			
1104 or:	Stories, 1: ✓ 1-½: ☐ 2: ☐ 2+: ☐		
Frame: ✓ Masonry: ☐ Pole: ☐ Log: ☐ Other:			
Clpbd: ☐ Weathrbd: ☐ Vert: ✓ Wd. Shngl: ☐ Brick: ☐ Stone: ☐ Block: ☐ Metal: ☐ Asbestos: ☐ Vinyl: ☐ Tar Ppr: ☐			
Brick: ☐ Stone: ☐ Block: ☐ Poured or Stucco: ☐ Tile: ☐			
Gable: ✓ Hipped: ☐ Flat: ☐ Mansard: ☐ Other:			
Asphalt Shngl: ✓ Metal: ☐ Wood Shngl: ☐ Other:			
Good: ☐ Fair: ✓ Alt: ☐ Vy Alt'd: ☐ Add., Major: ☐ Minor: ☐			
1700-1799: ☐ 1800-1859: ☐ 1860-1910: ☐ 1910-1945: ✓			
Bibliography and further notes on Reverse			
Surveyed by: _____ Date: _____			

#1 BUILDING 2#	FRAME#	Pres. Funct.:	Same ? ☐
Original Function	Residence: ☐ Outbuilding: ☐ Public: ☐ Commercial: ☐ Barn: ☐ Industrial: ☐ Structural: ☐ Religious: ☐		
Condition/Usefulness	Deteriorated: ☐ Abandoned: ☐ Lrg ☐ Mid ☐ Sm ☐		
Building TYPE	or:	Stories, 1: ☐ 1-½: ☐ 2: ☐ 2+: ☐	
Structure	Frame: ☐ Masonry: ☐ Pole: ☐ Log: ☐ Other:		
Siding material	Clpbd: ☐ Weathrbd: ☐ Vert: ☐ Wd. Shngl: ☐ Brick: ☐ Stone: ☐ Block: ☐ Metal: ☐ Asbestos: ☐ Vinyl: ☐ Tar Ppr: ☐		
Foundation	Brick: ☐ Stone: ☐ Block: ☐ Poured or Stucco: ☐ Tile: ☐		
Roof	Gable: ☐ Hipped: ☐ Flat: ☐ Mansard: ☐ Other:		
Roof Material	Asphalt Shngl: ☐ Metal: ☐ Wood Shngl: ☐ Other:		
Integrity	Good: ☐ Fair: ☐ Alt: ☐ Vy Alt'd: ☐ Add., Major: ☐ Minor: ☐		
Period	1700-1799: ☐ 1800-1859: ☐ 1860-1910: ☐ 1910-1945: ☐		
BUILDING 3	or:	Note:	
BUILDING 4	or:	Note:	

IL 422-0465

ILLINOIS RURAL SURVEY

County: McHenry | Site #: 4391 | Town: F.R.U.G.
¼: NE | Sec: 5 | TWP: 43N | Range: 9E
Street: 104 Hickory Grove | Street View: ☒
Industrial/Commercial Complex w/3 or more Bldgs.: ☐

FARMSTEAD ☐
House: ☐ 2 Houses: ☐ 1 Major Barn: ☐ 2 Mjr Barns: ☐ 3 Mjr Barns: ☐ Corn Cribs, 1: ☐, 2: ☐, 3+: ☐
Garage: ☐ Mach. Shed: ☐ Granary: ☐ Smokehouse: ☐ Summer Kitchen: ☐ Silo: ☐ Windmill: ☐
Grain Bins: ☐ Pump House: ☐ Hog House: ☐ Chicken Coop: ☐ Outhouse: ☐ Mobile Homes: ☐
Sheds, 1-3: ☐ 3+: ☐ Metal Bldgs: ☐ Comments:



PHOTO GOES HERE

	BUILDING 1	BUILDING 2
FRAME#	28	29
Pres. Funct.	Cottage	Garage
Same ?	☒	☒
Residence	☒	☐
Outbuilding	☐	☒
Public	☐	☐
Commercial	☐	☐
Barn	☐	☐
Industrial	☐	☐
Structural	☐	☐
Religious	☐	☐
Deteriorated	☐	☐
Abandoned	☐	☐
Lrg	☐	☐
Mid	☐	☐
Sml	☒	☐
or:		
Stories	1: ☒ 1-½: ☐ 2: ☐ 2+: ☐	1: ☒ 1-½: ☐ 2: ☐ 2+: ☐
Frame	☒	☒
Masonry	☐	☐
Pole	☐	☐
Log	☐	☐
Other		
Clapbd	☐	☒
Weatherbd	☐	☐
Vert	☐	☐
Wd. Shngl	☐	☐
Brick	☐	☐
Stone	☐	☐
Block	☐	☐
Metal	☐	☐
Asbestos	☒	☐
Vinyl	☐	☐
Tar Ppr	☐	☐
Brick	☐	☐
Stone	☐	☐
Block	☐	☐
Poured or Stucco	☐	☒
Tile	☐	☐
Gable	☒	☒
Hipped	☐	☐
Flat	☐	☐
Mansard	☐	☐
Other		
Asphalt Shngl	☒	☐
Metal	☐	☐
Wood Shngl	☐	☐
Other		Tar Paper
Good	☐	☐
Fair	☒	☒
Alt	☐	☐
Vy Alt	☐	☐
Add., Major	☐	☐
Minor	☐	☐
1700-1799	☐	☐
1800-1859	☐	☐
1860-1910	☐	☐
1910-1945	☒	☒

	BUILDING 3	BUILDING 4
FRAME#		
Pres. Funct.		
Same ?		
Original Function		
Residence	☐	☐
Outbuilding	☐	☐
Public	☐	☐
Commercial	☐	☐
Barn	☐	☐
Industrial	☐	☐
Structural	☐	☐
Religious	☐	☐
Condition/usefulness		
Deteriorated	☐	☐
Abandoned	☐	☐
Lrg	☐	☐
Mid	☐	☐
Sml	☐	☐
Building TYPE	or:	or:
Stories	1: ☐ 1-½: ☐ 2: ☐ 2+: ☐	1: ☐ 1-½: ☐ 2: ☐ 2+: ☐
Structure	Frame ☐ Masonry ☐ Pole ☐ Log ☐ Other	Frame ☐ Masonry ☐ Pole ☐ Log ☐ Other
Siding material	Clapbd ☐ Weatherbd ☐ Vert ☐ Wd. Shngl ☐ Brick ☐ Stone ☐ Block ☐ Metal ☐ Asbestos ☐ Vinyl ☐ Tar Ppr ☐	Clapbd ☐ Weatherbd ☐ Vert ☐ Wd. Shngl ☐ Brick ☐ Stone ☐ Block ☐ Metal ☐ Asbestos ☐ Vinyl ☐ Tar Ppr ☐
Foundation	Brick ☐ Stone ☐ Block ☐ Poured or Stucco ☐ Tile ☐	Brick ☐ Stone ☐ Block ☐ Poured or Stucco ☐ Tile ☐
Roof	Gable ☐ Hipped ☐ Flat ☐ Mansard ☐ Other	Gable ☐ Hipped ☐ Flat ☐ Mansard ☐ Other
Roof Material	Asphalt Shngl ☐ Metal ☐ Wood Shngl ☐ Other	Asphalt Shngl ☐ Metal ☐ Wood Shngl ☐ Other
Integrity	Good ☐ Fair ☐ Alt ☐ Vy Alt ☐ Add., Major ☐ Minor ☐	Good ☐ Fair ☐ Alt ☐ Vy Alt ☐ Add., Major ☐ Minor ☐
Period	1700-1799 ☐ 1800-1859 ☐ 1860-1910 ☐ 1910-1945 ☐	1700-1799 ☐ 1800-1859 ☐ 1860-1910 ☐ 1910-1945 ☐
Note		

Bibliography and further notes on Reverse

Surveyed by: _____ Date: _____

IL 422-0405

ILLINOIS RURAL SURVEY

County: McHenry | Site #: 4392 | Town: F.R.U.G.
¼: NE | Sec: 5 | TWP: 43N | Range: 9E
Street: 106 Hickory Grv | Street View: ☒
Industrial/Commercial Complex w/3 or more Bldgs.: ☐

FARMSTEAD ☐
House: ☐ 2 Houses: ☒ 1 Major Barn: ☐ 2 Mjr Barns: ☐ 3 Mjr Barns: ☐ Corn Cribs, 1: ☐, 2: ☐, 3+: ☐
Garage: ☒ Mach. Shed: ☐ Granary: ☐ Smokehouse: ☐ Summer Kitchen: ☐ Silo: ☐ Windmill: ☐
Grain Bins: ☐ Pump House: ☐ Hog House: ☐ Chicken Coop: ☐ Outhouse: ☐ Mobile Homes: ☐
Sheds, 1-3: ☐ 3+: ☐ Metal Bldgs: ☐ Comments: 1 House is very new

PHOTO GOES HERE

	BUILDING 1	BUILDING 2
FRAME#	30	
Pres. Funct.	Cottage	
Same ?	☒	☐
Residence	☒	☐
Outbuilding	☐	☐
Public	☐	☐
Commercial	☒	☐
Barn	☐	☐
Industrial	☐	☐
Structural	☐	☐
Religious	☐	☐
Deteriorated	☐	☐
Abandoned	☐	☐
Lrg	☐	☐
Mid	☒	☐
Sml	☐	☐
or:	2	
Stories	1: ☒ 1-½: ☐ 2: ☐ 2+: ☐	1: ☐ 1-½: ☐ 2: ☐ 2+: ☐
Frame	☐	☐
Masonry	☐	☐
Pole	☐	☐
Log	☐	☐
Other		
Clapbd	☒	☐
Weatherbd	☐	☐
Vert	☐	☐
Wd. Shngl	☐	☐
Brick	☐	☐
Stone	☐	☐
Block	☐	☐
Metal	☐	☐
Asbestos	☐	☐
Vinyl	☐	☐
Tar Ppr	☐	☐
Brick	☐	☐
Stone	☐	☐
Block	☐	☐
Poured or Stucco	☐	☐
Tile	☐	☐
Gable	☒	☐
Hipped	☐	☐
Flat	☐	☐
Mansard	☐	☐
Other		
Asphalt Shngl	☒	☐
Metal	☐	☐
Wood Shngl	☐	☐
Other		
Good	☐	☐
Fair	☒	☐
Alt	☐	☐
Vy Alt	☐	☐
Add., Major	☐	☐
Minor	☒	☐
1700-1799	☐	☐
1800-1859	☐	☐
1860-1910	☐	☐
1910-1945	☒	☐

Block stilts

	BUILDING 3	BUILDING 4
FRAME#		
Pres. Funct.		
Same ?		
Original Function		
Residence	☐	☐
Outbuilding	☐	☐
Public	☐	☐
Commercial	☐	☐
Barn	☐	☐
Industrial	☐	☐
Structural	☐	☐
Religious	☐	☐
Condition/usefulness		
Deteriorated	☐	☐
Abandoned	☐	☐
Lrg	☐	☐
Mid	☐	☐
Sml	☐	☐
Building TYPE	or:	or:
Stories	1: ☐ 1-½: ☐ 2: ☐ 2+: ☐	1: ☐ 1-½: ☐ 2: ☐ 2+: ☐
Structure	Frame ☐ Masonry ☐ Pole ☐ Log ☐ Other	Frame ☐ Masonry ☐ Pole ☐ Log ☐ Other
Siding material	Clapbd ☐ Weatherbd ☐ Vert ☐ Wd. Shngl ☐ Brick ☐ Stone ☐ Block ☐ Metal ☐ Asbestos ☐ Vinyl ☐ Tar Ppr ☐	Clapbd ☐ Weatherbd ☐ Vert ☐ Wd. Shngl ☐ Brick ☐ Stone ☐ Block ☐ Metal ☐ Asbestos ☐ Vinyl ☐ Tar Ppr ☐
Foundation	Brick ☐ Stone ☐ Block ☐ Poured or Stucco ☐ Tile ☐	Brick ☐ Stone ☐ Block ☐ Poured or Stucco ☐ Tile ☐
Roof	Gable ☐ Hipped ☐ Flat ☐ Mansard ☐ Other	Gable ☐ Hipped ☐ Flat ☐ Mansard ☐ Other
Roof Material	Asphalt Shngl ☐ Metal ☐ Wood Shngl ☐ Other	Asphalt Shngl ☐ Metal ☐ Wood Shngl ☐ Other
Integrity	Good ☐ Fair ☐ Alt ☐ Vy Alt ☐ Add., Major ☐ Minor ☐	Good ☐ Fair ☐ Alt ☐ Vy Alt ☐ Add., Major ☐ Minor ☐
Period	1700-1799 ☐ 1800-1859 ☐ 1860-1910 ☐ 1910-1945 ☐	1700-1799 ☐ 1800-1859 ☐ 1860-1910 ☐ 1910-1945 ☐
Note		

Bibliography and further notes on Reverse

Surveyed by: _____ Date: _____

IL 422-0405

ILLINOIS RURAL SURVEY

County: McHenry	Site #: 4393	Town: F.R.U.G.	
¼: NE	Sec: 5	TWP: 43N	Range: 9E
Street: 106 Hickory Grv		Street View: 46	

Industrial/Commercial Complex w/3 or more Bldgs.: ☐

FARMSTEAD ☐

House: ☒ 2 Houses: ☐ 1 Major Barn: ☐ 2 Mjr Barns: ☐ 3 Mjr Barns: ☐ Corn Cribs, 1: ☐, 2: ☐, 3+: ☐

Garage: ☒ Mach. Shed: ☐ Granary: ☐ Smokehouse: ☐ Summer Kitchen: ☐ Silo: ☐ Windmill: ☐

Grain Bins: ☐ Pump House: ☐ Hog Houses: ☐ Chicken Coop: ☐ Outhouse: ☐ Mobile Homes: ☐

Sheds, 1-3: ☐ 3+: ☐ Metal Bldgs: ☐ Comments:



PHOTO GOES HERE

FRAME# 31	Pres. Funct.: Res	Same ? ☒	
Residence: ☒ Outbuilding: ☐ Public: ☐ Commercial: ☐ Barn: ☐ Industrial: ☐ Structural: ☐ Religious: ☐			
Deteriorated: ☐ Abandoned: ☐ Lrg ☐ Mid ☒ Sml ☐			
1 0 1 or:	Stories, 1: ☐ 1-½: ☐ 2: ☒ 2+: ☐		
Frame: ☒ Masonry: ☐ Pole: ☐ Log: ☐ Other:			
Clpbd: ☐ Weatherbd: ☐ Vert: ☐ Wd. Shngl: ☐ Brick: ☐ Stone: ☐ Block: ☐ Metal: ☐ Asbestos: ☒ Vinyl: ☐ Tar Ppr: ☐			
Brick: ☐ Stone: ☐ Block: ☒ Poured or Stucco: ☐ Tile: ☐			
Gable: ☒ Hipped: ☐ Flat: ☐ Mansard: ☐ Other:			
Asphalt Shngl: ☒ Metal: ☐ Wood Shngl: ☐ Other:			
Good: ☐ Fair: ☐ Alt: ☐ Vy Alt: ☐ Add., Major: ☒ Minor: ☐			
1700-1799: ☐ 1800-1859: ☐ 1860-1910: ☐ 1910-1945: ☒ c. 1910			

Bibliography and further notes on Reverse

Surveyed by: _____ Date: _____

IL 422-0466

BUILDING 2	FRAME#	Pres. Funct.:	Same ? ☐
Original Function	Residence: ☐ Outbuilding: ☐ Public: ☐ Commercial: ☐ Barn: ☐ Industrial: ☐ Structural: ☐ Religious: ☐		
Condition/Usefulness	Deteriorated: ☐ Abandoned: ☐ Lrg ☐ Mid ☐ Sm ☐		
Building TYPE	or:	Stories, 1: ☐ 1-½: ☐ 2: ☐ 2+: ☐	
Structure	Frame: ☐ Masonry: ☐ Pole: ☐ Log: ☐ Other:		
Siding material	Clpbd: ☐ Weatherbd: ☐ Vert: ☐ Wd. Shngl: ☐ Brick: ☐ Stone: ☐ Block: ☐ Metal: ☐ Asbestos: ☐ Vinyl: ☐ Tar Ppr: ☐		
Foundation	Brick: ☐ Stone: ☐ Block: ☐ Poured or Stucco: ☐ Tile: ☐		
Roof	Gable: ☐ Hipped: ☐ Flat: ☐ Mansard: ☐ Other:		
Roof Material	Asphalt Shngl: ☐ Metal: ☐ Wood Shngl: ☐ Other:		
Integrity	Good: ☐ Fair: ☐ Alt: ☐ Vy Alt: ☐ Add., Major: ☐ Minor: ☐		
Period	1700-1799: ☐ 1800-1859: ☐ 1860-1910: ☐ 1910-1945: ☐		
BUILDING 3	or:	Note:	
BUILDING 4	or:	Note:	

ILLINOIS RURAL SURVEY

County: McHenry	Site #: 4394	Town: F.R.U.G.	
¼: NE	Sec: 5	TWP: 43N	Range: 9E
Street: 110 Hickory Grv 112 Hickory Grv		Street View: N/A	

Industrial/Commercial Complex w/3 or more Bldgs.: ☐

FARMSTEAD ☐

House: ☐ 2 Houses: ☒ 1 Major Barn: ☐ 2 Mjr Barns: ☐ 3 Mjr Barns: ☐ Corn Cribs, 1: ☐, 2: ☐, 3+: ☐

Garage: ☒ Mach. Shed: ☐ Granary: ☐ Smokehouse: ☐ Summer Kitchen: ☐ Silo: ☐ Windmill: ☐

Grain Bins: ☐ Pump House: ☐ Hog Houses: ☐ Chicken Coop: ☐ Outhouse: ☐ Mobile Homes: ☐

Sheds, 1-3: ☐ 3+: ☐ Metal Bldgs: ☐ Comments:

PHOTO (Additional photos on back)

FRAME# 32	Pres. Funct.: Cottage	Same ? ☒	
Residence: ☒ Outbuilding: ☐ Public: ☐ Commercial: ☐ Barn: ☐ Industrial: ☐ Structural: ☐ Religious: ☐			
Deteriorated: ☐ Abandoned: ☐ Lrg ☐ Mid ☒ Sml ☐			
1 1 7 or:	Stories, 1: ☒ 1-½: ☐ 2: ☐ 2+: ☐		
Frame: ☒ Masonry: ☐ Pole: ☐ Log: ☐ Other:			
Clpbd: ☐ Weatherbd: ☐ Vert: ☐ Wd. Shngl: ☐ Brick: ☐ Stone: ☐ Block: ☐ Metal: ☐ Asbestos: ☒ Vinyl: ☐ Tar Ppr: ☐			
Brick: ☐ Stone: ☐ Block: ☐ Poured or Stucco: ☐ Tile: ☐			
Gable: ☒ Hipped: ☐ Flat: ☐ Mansard: ☐ Other:			
Asphalt Shngl: ☒ Metal: ☐ Wood Shngl: ☐ Other:			
Good: ☐ Fair: ☒ Alt: ☐ Vy Alt: ☐ Add., Major: ☐ Minor: ☒			
1700-1799: ☐ 1800-1859: ☐ 1860-1910: ☐ 1910-1945: ☐			
110 Hickory Grv			

Bibliography and further notes on Reverse

Surveyed by: _____ Date: _____

IL 422-0466

BUILDING 2	FRAME# 32	Pres. Funct.: Cottage	Same ? ☒
Original Function	Residence: ☒ Outbuilding: ☐ Public: ☐ Commercial: ☐ Barn: ☐ Industrial: ☐ Structural: ☐ Religious: ☐		
Condition/Usefulness	Deteriorated: ☐ Abandoned: ☐ Lrg ☐ Mid ☐ Sm ☒		
Building TYPE	1 1 0 1 6 or:	Stories, 1: ☒ 1-½: ☐ 2: ☐ 2+: ☐	
Structure	Frame: ☒ Masonry: ☐ Pole: ☐ Log: ☐ Other:		
Siding material	Clpbd: ☐ Weatherbd: ☒ Vert: ☐ Wd. Shngl: ☐ Brick: ☐ Stone: ☐ Block: ☐ Metal: ☐ Asbestos: ☐ Vinyl: ☐ Tar Ppr: ☐		
Foundation	Brick: ☐ Stone: ☐ Block: ☐ Poured or Stucco: ☐ Tile: ☐		
Roof	Gable: ☒ Hipped: ☐ Flat: ☐ Mansard: ☐ Other:		
Roof Material	Asphalt Shngl: ☒ Metal: ☐ Wood Shngl: ☐ Other:		
Integrity	Good: ☐ Fair: ☒ Alt: ☐ Vy Alt: ☐ Add., Major: ☒ Minor: ☐		
Period	1700-1799: ☐ 1800-1859: ☐ 1860-1916: ☐ 1910-1945: ☒		
BUILDING 3	or:	Note:	
BUILDING 4	or:	Note:	

117 Hickory Grv

ILLINOIS RURAL SURVEY

County: McHenry | Site #: 4395 | Town: F.R.U.G.
¼: NE | Sec: 5 | TWP: 43N | Range: 9E
Street: 116 HICKORY GRV. | Street View: 6

Industrial/Commercial Complex w/3 or more Bldgs.: ☐

FARMSTEAD ☐

House: ☒ 2 Houses: ☐ 1 Major Barn: ☐ 2 Mjr Barns: ☐ 3 Mjr Barns: ☐ Corn Cribs, 1: ☐, 2: ☐, 3+: ☐
Garage: ☒ Mach. Shed: ☐ Granary: ☐ Smokehouse: ☐ Summer Kitchen: ☐ Silo: ☐ Windmill: ☐
Grain Bins: ☐ Pump House: ☐ Hog House: ☐ Chicken Coop: ☐ Outhouse: ☐ Mobile Homes: ☐
Sheds, 1-3: ☐ 3+: ☐ Metal Bldgs: ☐ Comments:



PHOTO GOES HERE

PHOTO (Additional photos on back)

FRAME# 33	Pres. Funct.: Cottage	Same ? ☒	
Residence: ☒ Outbuilding: ☐ Public: ☐ Commercial: ☐ Barn: ☐ Industrial: ☐ Structural: ☐ Religious: ☐			
Determinated: ☐ Abandoned: ☐ Lrg: ☒ Mid: ☐ Sml: ☐			
or:	Stories, 1: ☐ 1-½: ☒ 2: ☐ 2+: ☐		
Frame: ☒ Masonry: ☐ Pole: ☐ Log: ☐ Other:			
Clpbd: ☐ Weatherbd: ☐ Vert: ☐ Wd. Shngl: ☐ Brick: ☐ Stone: ☐ Block: ☐ Metal: ☒ Asbestos: ☐ Vinyl: ☐ Tar Ppr: ☐			
Brick: ☐ Stone: ☐ Block: ☒ Poured or Stucco: ☐ Tile: ☐			
Gable: ☒ Hipped: ☐ Flat: ☐ Mansard: ☐ Other:			
Asphalt Shngl: ☒ Metal: ☐ Wood Shngl: ☐ Other:			
Good: ☐ Fair: ☒ Alt: ☐ Vy Alt: ☐ Add., Major: ☒ Minor: ☐			
1700-1799: ☐ 1800-1859: ☐ 1860-1910: ☐ 1910-1945: ☒			

Bibliography and further notes on Reverse

Surveyed by: _____ Date: _____

≥1 BUILDING 2+	FRAME# 34	Pres. Funct.: Garage	Same ? ☐
Original Function	Residence: ☐ Outbuilding: ☒ Public: ☐ Commercial: ☐ Barn: ☐ Industrial: ☐ Structural: ☐ Religious: ☐		
Condition/Use/Alts	Determinated: ☐ Abandoned: ☐ Lrg: ☐ Mid: ☒ Sm: ☐		
Building TYPE	or: Garage	Stories, 1: ☐ 1-½: ☒ 2: ☐ 2+: ☐	
Structure	Frame: ☒ Masonry: ☐ Pole: ☐ Log: ☐ Other:		
Siding material	Clpbd: ☒ Weatherbd: ☐ Vert: ☐ Wd. Shngl: ☐ Brick: ☐ Stone: ☐ Block: ☐ Metal: ☐ Asbestos: ☐ Vinyl: ☐ Tar Ppr: ☐		
Foundation	Brick: ☐ Stone: ☐ Block: ☐ Poured or Stucco: ☐ Tile: ☐		
Roof	Gable: ☒ Hipped: ☐ Flat: ☐ Mansard: ☐ Other:		
Roof Material	Asphalt Shngl: ☐ Metal: ☐ Wood Shngl: ☒ Other:		
Integrity	Good: ☒ Fair: ☐ Alt: ☐ Vy Alt: ☐ Add., Major: ☐ Minor: ☐		
Period	1700-1799: ☐ 1800-1859: ☐ 1860-1910: ☐ 1910-1945: ☒		
BUILDING 3	or:	Note:	
BUILDING 4	or:	Note:	

IL 422-0485

ILLINOIS RURAL SURVEY

County: McHenry | Site #: 4396 | Town: F.R.U.G.
¼: NE | Sec: 5 | TWP: 43N | Range: 9E
Street: 118 HICKORY GRV | Street View: 6

Industrial/Commercial Complex w/3 or more Bldgs.: ☐

FARMSTEAD ☐

House: ☒ 2 Houses: ☐ 1 Major Barn: ☐ 2 Mjr Barns: ☐ 3 Mjr Barns: ☐ Corn Cribs, 1: ☐, 2: ☐, 3+: ☐
Garage: ☒ Mach. Shed: ☐ Granary: ☐ Smokehouse: ☐ Summer Kitchen: ☐ Silo: ☐ Windmill: ☐
Grain Bins: ☐ Pump House: ☐ Hog House: ☐ Chicken Coop: ☐ Outhouse: ☐ Mobile Homes: ☐
Sheds, 1-3: ☐ 3+: ☐ Metal Bldgs: ☐ Comments:



PHOTO GOES HERE

FRAME# 35	Pres. Funct.: Rest/Cottage	Same ? ☒	
Residence: ☒ Outbuilding: ☐ Public: ☐ Commercial: ☐ Barn: ☐ Industrial: ☐ Structural: ☐ Religious: ☐			
Determinated: ☐ Abandoned: ☐ Lrg: ☐ Mid: ☒ Sml: ☐			
or:	Stories, 1: ☒ 1-½: ☐ 2: ☐ 2+: ☐		
Frame: ☒ Masonry: ☐ Pole: ☐ Log: ☐ Other:			
Clpbd: ☐ Weatherbd: ☐ Vert: ☐ Wd. Shngl: ☐ Brick: ☐ Stone: ☐ Block: ☐ Metal: ☒ Asbestos: ☐ Vinyl: ☐ Tar Ppr: ☐			
Brick: ☐ Stone: ☐ Block: ☐ Poured or Stucco: ☐ Tile: ☐			
Gable: ☐ Hipped: ☒ Flat: ☐ Mansard: ☐ Other:			
Asphalt Shngl: ☐ Metal: ☐ Wood Shngl: ☐ Other:			
Good: ☐ Fair: ☐ Alt: ☒ Vy Alt: ☐ Add., Major: ☒ Minor: ☐			
1700-1799: ☐ 1800-1859: ☐ 1860-1910: ☐ 1910-1945: ☒			

Bibliography and further notes on Reverse

Surveyed by: _____ Date: _____

≥1 BUILDING 2+	FRAME#	Pres. Funct.:	Same ? ☐
Original Function	Residence: ☐ Outbuilding: ☐ Public: ☐ Commercial: ☐ Barn: ☐ Industrial: ☐ Structural: ☐ Religious: ☐		
Condition/Use/Alts	Determinated: ☐ Abandoned: ☐ Lrg: ☐ Mid: ☐ Sm: ☐		
Building TYPE	or:	Stories, 1: ☐ 1-½: ☐ 2: ☐ 2+: ☐	
Structure	Frame: ☐ Masonry: ☐ Pole: ☐ Log: ☐ Other:		
Siding material	Clpbd: ☐ Weatherbd: ☐ Vert: ☐ Wd. Shngl: ☐ Brick: ☐ Stone: ☐ Block: ☐ Metal: ☐ Asbestos: ☐ Vinyl: ☐ Tar Ppr: ☐		
Foundation	Brick: ☐ Stone: ☐ Block: ☐ Poured or Stucco: ☐ Tile: ☐		
Roof	Gable: ☐ Hipped: ☐ Flat: ☐ Mansard: ☐ Other:		
Roof Material	Asphalt Shngl: ☐ Metal: ☐ Wood Shngl: ☐ Other:		
Integrity	Good: ☐ Fair: ☐ Alt: ☐ Vy Alt: ☐ Add., Major: ☐ Minor: ☐		
Period	1700-1799: ☐ 1800-1859: ☐ 1860-1910: ☐ 1910-1945: ☐		
BUILDING 3	or:	Note:	
BUILDING 4	or:	Note:	

IL 422-0485

ILLINOIS RURAL SURVEY

County: McHenry | Site #: 4397 | Town: F.R.U.G.
¼: NE | Sec: 5 | TWP: 43N | Range: 9E
Street: 120 Hickory Blvd | Street View: N
Industrial/Commercial Complex w/3 or more Bldgs.: ☐



FARMSTEAD ☐
House: ☒ 2 Houses: ☐ 1 Major Barn: ☐ 2 Mjr Barns: ☐ 3 Mjr Barns: ☐ Corn Cribs, 1: ☐, 2: ☐, 3+: ☐
Garage: ☒ Mach. Shed: ☐ Granary: ☐ Smokehouse: ☐ Summer Kitchen: ☐ Silo: ☐ Windmill: ☐
Grain Bins: ☐ Pump House: ☐ Hog Houses: ☐ Chicken Coop: ☐ Outhouse: ☐ Mobile Homes: ☐
Sheds, 1-2: ☐ 3+: ☐ Metal Bldgs: ☐ Comments:

FRAME# 39 Pres. Funct.: Res Same ? ☒	#1 BUILDING 2nd FRAME# Pres. Funct.: Same ? ☐
Residence: ☒ Outbuilding: ☐ Public: ☐ Commercial: ☐ Barn: ☐ Industrial: ☐ Structural: ☐ Religious: ☐	Original Function: Residence: ☐ Outbuilding: ☐ Public: ☐ Commercial: ☐ Barn: ☐ Industrial: ☐ Structural: ☐ Religious: ☐
Deteriorated: ☐ Abandoned: ☐ Lrg ☒ Mid ☐ Sml ☐	Condition/Usefulness: Deteriorated: ☐ Abandoned: ☐ Lrg ☐ Mid ☐ Sm ☐
1103 or: Stories, 1: ☐ 1-½: ☐ 2: ☒ 2+: ☐	Building TYPE: or: Stories, 1: ☐ 1-½: ☐ 2: ☐ 2+: ☐
Frame: ☒ Masonry: ☐ Pole: ☐ Log: ☐ Other:	Structure: Frame: ☐ Masonry: ☐ Pole: ☐ Log: ☐ Other:
Clpbd: ☐ Weathrbd: ☐ Vert: ☐ Wd. Shngl: ☐ Brick: ☐ Stone: ☐ Block: ☐ Metal: ☒ Asbestos: ☐ Vinyl: ☐ Tar Ppr: ☐	Siding material: Clpbd: ☐ Weathrbd: ☐ Vert: ☐ Wd. Shngl: ☐ Brick: ☐ Stone: ☐ Block: ☐ Metal: ☐ Asbestos: ☐ Vinyl: ☐ Tar Ppr: ☐
Brick: ☐ Stone: ☐ Block: ☒ Poured or Stucco: ☐ Tile: ☐	Foundation: Brick: ☐ Stone: ☐ Block: ☐ Poured or Stucco: ☐ Tile: ☐
Gable: ☒ Hipped: ☐ Flat: ☐ Mansard: ☐ Other:	Roof: Gable: ☐ Hipped: ☐ Flat: ☐ Mansard: ☐ Other:
Asphalt Shngl: ☒ Metal: ☐ Wood Shngl: ☐ Other:	Roof Material: Asphalt Shngl: ☐ Metal: ☐ Wood Shngl: ☐ Other:
Good: ☐ Fair: ☒ Alt: ☐ Vy Alt: ☐ Add., Major: ☐ Minor: ☐	Integrity: Good: ☐ Fair: ☐ Alt: ☐ Vy Alt: ☐ Add., Major: ☐ Minor: ☐
1700-1799: ☐ 1800-1859: ☐ 1860-1910: ☐ 1910-1945: ☒	Period: 1700-1799: ☐ 1800-1859: ☐ 1860-1910: ☐ 1910-1945: ☐
Bibliography and further notes on Reverse	BUILDING 3: or: Note:
Surveyed by: Date:	BUILDING 4: or: Note:

IL 422-0488

ILLINOIS RURAL SURVEY

County: McHenry | Site #: 4398 | Town: F.R.U.G.
¼: NE | Sec: 5 | TWP: 43N | Range: 9E
Street: 204 Hickory Blvd | Street View: N
Industrial/Commercial Complex w/3 or more Bldgs.: ☐

FARMSTEAD ☐
House: ☒ 2 Houses: ☐ 1 Major Barn: ☐ 2 Mjr Barns: ☐ 3 Mjr Barns: ☐ Corn Cribs, 1: ☐, 2: ☐, 3+: ☐
Garage: ☒ Mach. Shed: ☐ Granary: ☐ Smokehouse: ☐ Summer Kitchen: ☐ Silo: ☐ Windmill: ☐
Grain Bins: ☐ Pump House: ☐ Hog Houses: ☐ Chicken Coop: ☐ Outhouse: ☐ Mobile Homes: ☐
Sheds, 1-2: ☐ 3+: ☐ Metal Bldgs: ☐ Comments:

FRAME# 37 Pres. Funct.: Cottage Same ? ☒	#1 BUILDING 2nd FRAME# Pres. Funct.: Same ? ☐
Residence: ☒ Outbuilding: ☐ Public: ☐ Commercial: ☐ Barn: ☐ Industrial: ☐ Structural: ☐ Religious: ☐	Original Function: Residence: ☐ Outbuilding: ☐ Public: ☐ Commercial: ☐ Barn: ☐ Industrial: ☐ Structural: ☐ Religious: ☐
Deteriorated: ☒ Abandoned: ☐ Lrg ☐ Mid ☐ Sml ☒	Condition/Usefulness: Deteriorated: ☐ Abandoned: ☐ Lrg ☐ Mid ☐ Sm ☐
1712 or: Stories, 1: ☒ 1-½: ☐ 2: ☐ 2+: ☐	Building TYPE: or: Stories, 1: ☐ 1-½: ☐ 2: ☐ 2+: ☐
Frame: ☒ Masonry: ☐ Pole: ☐ Log: ☐ Other:	Structure: Frame: ☐ Masonry: ☐ Pole: ☐ Log: ☐ Other:
Clpbd: ☐ Weathrbd: ☒ Vert: ☐ Wd. Shngl: ☐ Brick: ☐ Stone: ☐ Block: ☐ Metal: ☐ Asbestos: ☐ Vinyl: ☐ Tar Ppr: ☐	Siding material: Clpbd: ☐ Weathrbd: ☐ Vert: ☐ Wd. Shngl: ☐ Brick: ☐ Stone: ☐ Block: ☐ Metal: ☐ Asbestos: ☐ Vinyl: ☐ Tar Ppr: ☐
Brick: ☐ Stone: ☐ Block: ☒ Poured or Stucco: ☐ Tile: ☐	Foundation: Brick: ☐ Stone: ☐ Block: ☐ Poured or Stucco: ☐ Tile: ☐
Gable: ☒ Hipped: ☐ Flat: ☐ Mansard: ☐ Other:	Roof: Gable: ☐ Hipped: ☐ Flat: ☐ Mansard: ☐ Other:
Asphalt Shngl: ☒ Metal: ☐ Wood Shngl: ☐ Other:	Roof Material: Asphalt Shngl: ☐ Metal: ☐ Wood Shngl: ☐ Other:
Good: ☒ Fair: ☐ Alt: ☐ Vy Alt: ☐ Add., Major: ☐ Minor: ☒	Integrity: Good: ☐ Fair: ☐ Alt: ☐ Vy Alt: ☐ Add., Major: ☐ Minor: ☐
1700-1799: ☐ 1800-1859: ☐ 1860-1910: ☐ 1910-1945: ☒	Period: 1700-1799: ☐ 1800-1859: ☐ 1860-1910: ☐ 1910-1945: ☐
Bibliography and further notes on Reverse	BUILDING 3: or: Note:
Surveyed by: Date:	BUILDING 4: or: Note:

IL 422-0488

ILLINOIS RURAL SURVEY

County	Site #	Town
McHenry	4399	F.R.U.G.
1/4: NE	Sec: 5	TWP: 43N	Range: 9E
Street: 204 HICKORY GRV	Street View: ✗	

Industrial/Commercial Complex w/3 or more Bldgs.: ☐

FARMSTEAD ☐

House: ☒ 2 Houses: ☐ 1 Major Barn: ☐ 2 Mj Barns: ☐ 3 Mj Barns: ☐ Corn Cribs, 1: ☐, 2: ☐, 3+: ☐

Garage: ☒ Mach. Shed: ☐ Granary: ☐ Smokehouse: ☐ Summer Kitchen: ☐ Silo: ☐ Windmill: ☐

Grain Bins: ☐ Pump House: ☐ Hog Houses: ☐ Chicken Coop: ☐ Outhouse: ☐ Mobile Homes: ☐

Sheds, 1-3: ☐ 3+: ☐ Metal Bldgs: ☐ Comments:

FRAME# 1	Pres. Funct.: Cottage	Same ? ☐
Residence: ☒ Outbuilding: ☐ Public: ☐ Commercial: ☐ Barn: ☐ Industrial: ☐ Structural: ☐ Religious: ☐		
Deteriorated: ☐ Abandoned: ☐ Lrg ☐ Md ☐ Sml ☐		
or:	Stories, 1: ☒ 1-½: ☐ 2: ☐ 2+: ☐	
Frame: ☒ Masonry: ☐ Pole: ☐ Log: ☐ Other:		
Clpbd: ☐ Weatherbd: ☐ Vert: ☐ Wd. Shngl: ☐ Brick: ☐ Stone: ☐ Block: ☐ Metal: ☐ Asbestos: ☒ Vinyl: ☐ Tar Ppr: ☐		
Brick: ☒ Stone: ☐ Block: ☐ Poured or Stucco: ☒ Tile: ☐		
Gable: ☒ Hipped: ☐ Flat: ☐ Mansard: ☐ Other:		
Asphalt Shngl: ☒ Metal: ☐ Wood Shngl: ☐ Other:		
Good: ☒ Fair: ☐ Alt: ☐ Vy Alt: ☐ Add., Major: ☐ Minor: ☒		
1700-1799: ☐ 1800-1859: ☐ 1860-1910: ☐ 1910-1945: ☒		

Bibliography and further notes on Reverse

Surveyed by: _____ Date: _____

#1 BUILDING 2 ⊕	FRAME#	Pres. Funct.:	Same ? ☐
Original Function	Residence: ☐ Outbuilding: ☐ Public: ☐ Commercial: ☐ Barn: ☐ Industrial: ☐ Structural: ☐ Religious: ☐		
Condition/Usefulness	Deteriorated: ☐ Abandoned: ☐ Lrg ☐ Md ☐ Sm ☐		
Building TYPE	or:	Stories, 1: ☐ 1-½: ☐ 2: ☐ 2+: ☐	
Structure	Frame: ☐ Masonry: ☐ Pole: ☐ Log: ☐ Other:		
Siding material	Clpbd: ☐ Weatherbd: ☐ Vert: ☐ Wd. Shngl: ☐ Brick: ☐ Stone: ☐ Block: ☐ Metal: ☐ Asbestos: ☐ Vinyl: ☐ Tar Ppr: ☐		
Foundation	Brick: ☐ Stone: ☐ Block: ☐ Poured or Stucco: ☐ Tile: ☐		
Roof	Gable: ☐ Hipped: ☐ Flat: ☐ Mansard: ☐ Other:		
Roof Material	Asphalt Shngl: ☐ Metal: ☐ Wood Shngl: ☐ Other:		
Integrity	Good: ☐ Fair: ☐ Alt: ☐ Vy Alt: ☐ Add., Major: ☐ Minor: ☐		
Period	1700-1799: ☐ 1800-1859: ☐ 1860-1910: ☐ 1910-1945: ☐		
BUILDING 3	or:	Note:	
BUILDING 4	or:	Note:	

L 623-0488

ILLINOIS RURAL SURVEY

County	Site #	Town
McHenry	4400	F.R.U.G.
1/4: NE	Sec: 5	TWP: 43N	Range: 9E
Street: 206 Hickory GN	Street View: ☐	

Mirror image 4399

Industrial/Commercial Complex w/3 or more Bldgs.: ☐

FARMSTEAD ☐

House: ☒ 2 Houses: ☐ 1 Major Barn: ☐ 2 Mj Barns: ☐ 3 Mj Barns: ☐ Corn Cribs, 1: ☐, 2: ☐, 3+: ☐

Garage: ☒ Mach. Shed: ☐ Granary: ☐ Smokehouse: ☐ Summer Kitchen: ☐ Silo: ☐ Windmill: ☐

Grain Bins: ☐ Pump House: ☐ Hog Houses: ☐ Chicken Coop: ☐ Outhouse: ☐ Mobile Homes: ☐

Sheds, 1-3: ☐ 3+: ☐ Metal Bldgs: ☐ Comments:



FRAME# 2	Pres. Funct.: Cottage	Same ? ☒
Residence: ☒ Outbuilding: ☐ Public: ☐ Commercial: ☐ Barn: ☐ Industrial: ☐ Structural: ☐ Religious: ☐		
Deteriorated: ☐ Abandoned: ☐ Lrg ☐ Md ☐ Sml ☒		
or:	Stories, 1: ☒ 1-½: ☐ 2: ☐ 2+: ☐	
Frame: ☒ Masonry: ☐ Pole: ☐ Log: ☐ Other:		
Clpbd: ☐ Weatherbd: ☐ Vert: ☐ Wd. Shngl: ☐ Brick: ☐ Stone: ☐ Block: ☐ Metal: ☐ Asbestos: ☒ Vinyl: ☐ Tar Ppr: ☐		
Brick: ☐ Stone: ☐ Block: ☒ Poured or Stucco: ☐ Tile: ☐		
Gable: ☒ Hipped: ☐ Flat: ☐ Mansard: ☐ Other:		
Asphalt Shngl: ☒ Metal: ☐ Wood Shngl: ☐ Other:		
Good: ☒ Fair: ☐ Alt: ☐ Vy Alt: ☐ Add., Major: ☐ Minor: ☒		
1700-1799: ☐ 1800-1859: ☐ 1860-1910: ☐ 1910-1945: ☒		

Bibliography and further notes on Reverse

Surveyed by: _____ Date: _____

#1 BUILDING 2 ⊕	FRAME#	Pres. Funct.:	Same ? ☐
Original Function	Residence: ☐ Outbuilding: ☐ Public: ☐ Commercial: ☐ Barn: ☐ Industrial: ☐ Structural: ☐ Religious: ☐		
Condition/Usefulness	Deteriorated: ☐ Abandoned: ☐ Lrg ☐ Md ☐ Sm ☐		
Building TYPE	or:	Stories, 1: ☐ 1-½: ☐ 2: ☐ 2+: ☐	
Structure	Frame: ☐ Masonry: ☐ Pole: ☐ Log: ☐ Other:		
Siding material	Clpbd: ☐ Weatherbd: ☐ Vert: ☐ Wd. Shngl: ☐ Brick: ☐ Stone: ☐ Block: ☐ Metal: ☐ Asbestos: ☐ Vinyl: ☐ Tar Ppr: ☐		
Foundation	Brick: ☐ Stone: ☐ Block: ☐ Poured or Stucco: ☐ Tile: ☐		
Roof	Gable: ☐ Hipped: ☐ Flat: ☐ Mansard: ☐ Other:		
Roof Material	Asphalt Shngl: ☐ Metal: ☐ Wood Shngl: ☐ Other:		
Integrity	Good: ☐ Fair: ☐ Alt: ☐ Vy Alt: ☐ Add., Major: ☐ Minor: ☐		
Period	1700-1799: ☐ 1800-1859: ☐ 1860-1910: ☐ 1910-1945: ☐		
BUILDING 3	or:	Note:	
BUILDING 4	or:	Note:	

-0488

ILLINOIS RURAL SURVEY

County: McHenry | Site #: 4401 | Town: F.R.U.G.
Qtr: NE | Sec: 5 | TWP: 43N | Range: 9E
Street: 212 Hickory Grv | Street View: N/A

Industrial/Commercial Complex w/3 or more Bldgs.: ☐

FARMSTEAD ☐

House: ☒ 2 Houses: ☐ 1 Major Barn: ☐ 2 Mjr Barns: ☐ 3 Mjr Barns: ☐ Corn Cribs, 1: ☐, 2: ☐, 3+: ☐
Garage: ☒ Mach. Shed: ☐ Granary: ☐ Smokehouse: ☐ Summer Kitchen: ☐ Silo: ☐ Windmill: ☐
Grain Bins: ☐ Pump House: ☐ Hog Houses: ☐ Chicken Coop: ☐ Outhouse: ☒ Mobile Homes: ☐
Sheds, 1-3: ☐ 3+: ☐ Metal Bldgs: ☐ Comments:



TO HERE

FRAME# 3	Pres. Funct.: Cottage	Same ? ☒	#1 BUILDING 2 or	FRAME#	Pres. Funct.:	Same ? ☐
Residence: ☒ Outbuilding: ☐ Public: ☐ Commercial: ☐ Barn: ☐ Industrial: ☐ Structural: ☐ Religious: ☐			Original Function	Residence: ☐ Outbuilding: ☐ Public: ☐ Commercial: ☐ Barn: ☐ Industrial: ☐ Structural: ☐ Religious: ☐		
Deteriorated: ☐ Abandoned: ☐ Lrg: ☐ Md: ☒ Sm: ☐			Condition/Use/size	Deteriorated: ☐ Abandoned: ☐ Lrg: ☐ Md: ☐ Sm: ☐		
1 1 1 1 1 or:	Stories: 1: ☒ 1-½: ☐ 2: ☐ 2+: ☐		Building TYPE	or:	Stories: 1: ☐ 1-½: ☐ 2: ☐ 2+: ☐	
Frame: ☒ Masonry: ☐ Pole: ☐ Log: ☐ Other:			Structure	Frame: ☐ Masonry: ☐ Pole: ☐ Log: ☐ Other:		
Clpbd: ☒ Weathrbd: ☐ Vert: ☐ Wd. Shngl: ☐ Brick: ☐ Stone: ☐ Block: ☐ Metal: ☐ Asbestos: ☐ Vinyl: ☐ Tar Ppr: ☐			Siding material	Clpbd: ☐ Weathrbd: ☐ Vert: ☐ Wd. Shngl: ☐ Brick: ☐ Stone: ☐ Block: ☐ Metal: ☐ Asbestos: ☐ Vinyl: ☐ Tar Ppr: ☐		
Brick: ☐ Stone: ☐ Block: ☐ Poured or Stucco: ☐ Tile: ☐			Foundation	Brick: ☐ Stone: ☐ Block: ☐ Poured or Stucco: ☐ Tile: ☐		
Gable: ☒ Hipped: ☐ Flat: ☐ Mansard: ☐ Other:			Roof	Gable: ☐ Hipped: ☐ Flat: ☐ Mansard: ☐ Other:		
Asphalt Shngl: ☒ Metal: ☐ Wood Shngl: ☐ Other:			Roof Material	Asphalt Shngl: ☐ Metal: ☐ Wood Shngl: ☐ Other:		
Good: ☐ Fair: ☒ Alt: ☐ Vy Alt: ☐ Add., Major: ☒ Minor: ☐			Integrity	Good: ☐ Fair: ☐ Alt: ☐ Vy Alt: ☐ Add., Major: ☐ Minor: ☐		
1700-1799: ☐ 1800-1859: ☐ 1860-1910: ☐ 1910-1945: ☒			Period	1700-1799: ☐ 1800-1859: ☐ 1860-1910: ☐ 1910-1945: ☐		
Bibliography and further notes on Reverse			BUILDING 3	or:	Note:	
Surveyed by:	Date:		BUILDING 4	or:	Note:	

422-0488

ILLINOIS RURAL SURVEY

County: McHenry | Site #: 4402 | Town: F.R.U.G.
Qtr: NE | Sec: 5 | TWP: 43N | Range: 9E
Street: 216 HICKORY GRV | Street View: N

Industrial/Commercial Complex w/3 or more Bldgs.: ☐

FARMSTEAD ☐

House: ☐ 2 Houses: ☒ 1 Major Barn: ☐ 2 Mjr Barns: ☐ 3 Mjr Barns: ☐ Corn Cribs, 1: ☐, 2: ☐, 3+: ☐
Garage: ☐ Mach. Shed: ☐ Granary: ☐ Smokehouse: ☐ Summer Kitchen: ☐ Silo: ☐ Windmill: ☐
Grain Bins: ☐ Pump House: ☐ Hog Houses: ☐ Chicken Coop: ☐ Outhouse: ☐ Mobile Homes: ☐
Sheds, 1-3: ☐ 3+: ☐ Metal Bldgs: ☐ Comments:



TO HERE

FRAME# 4	Pres. Funct.: (2) Cottage 5	Same ? ☒	#1 BUILDING 2 or	FRAME#	Pres. Funct.:	Same ? ☐
Residence: ☒ Outbuilding: ☐ Public: ☐ Commercial: ☐ Barn: ☐ Industrial: ☐ Structural: ☐ Religious: ☐			Original Function	Residence: ☐ Outbuilding: ☐ Public: ☐ Commercial: ☐ Barn: ☐ Industrial: ☐ Structural: ☐ Religious: ☐		
Deteriorated: ☐ Abandoned: ☐ Lrg: ☐ Md: ☐ Sm: ☒			Condition/Use/size	Deteriorated: ☐ Abandoned: ☐ Lrg: ☐ Md: ☐ Sm: ☐		
1 1 1 2 or:	Stories: 1: ☒ 1-½: ☐ 2: ☐ 2+: ☐		Building TYPE	or:	Stories: 1: ☐ 1-½: ☐ 2: ☐ 2+: ☐	
Frame: ☒ Masonry: ☐ Pole: ☐ Log: ☐ Other:			Structure	Frame: ☐ Masonry: ☐ Pole: ☐ Log: ☐ Other:		
Clpbd: ☒ Weathrbd: ☐ Vert: ☐ Wd. Shngl: ☐ Brick: ☐ Stone: ☐ Block: ☐ Metal: ☐ Asbestos: ☐ Vinyl: ☐ Tar Ppr: ☐			Siding material	Clpbd: ☐ Weathrbd: ☐ Vert: ☐ Wd. Shngl: ☐ Brick: ☐ Stone: ☐ Block: ☐ Metal: ☐ Asbestos: ☐ Vinyl: ☐ Tar Ppr: ☐		
Brick: ☐ Stone: ☐ Block: ☒ Poured or Stucco: ☐ Tile: ☐			Foundation	Brick: ☐ Stone: ☐ Block: ☐ Poured or Stucco: ☐ Tile: ☐		
Gable: ☒ Hipped: ☐ Flat: ☐ Mansard: ☐ Other:			Roof	Gable: ☐ Hipped: ☐ Flat: ☐ Mansard: ☐ Other:		
Asphalt Shngl: ☒ Metal: ☐ Wood Shngl: ☐ Other:			Roof Material	Asphalt Shngl: ☐ Metal: ☐ Wood Shngl: ☐ Other:		
Good: ☒ Fair: ☐ Alt: ☐ Vy Alt: ☐ Add., Major: ☐ Minor: ☒			Integrity	Good: ☐ Fair: ☐ Alt: ☐ Vy Alt: ☐ Add., Major: ☐ Minor: ☐		
1700-1799: ☐ 1800-1859: ☐ 1860-1910: ☐ 1910-1945: ☒			Period	1700-1799: ☐ 1800-1859: ☐ 1860-1910: ☐ 1910-1945: ☐		
Bibliography and further notes on Reverse			BUILDING 3	or:	Note:	
Surveyed by:	Date:		BUILDING 4	or:	Note:	

2. 422-0488

ILLINOIS RURAL SURVEY

County: McHenry | Site #: 4403 | Town: F.R.U.G.
Qtr: NE | Sec: 5 | TWP: 43N | Range: 9E
Street: 218 Hickory Dr | Street View: ✓
Industrial/Commercial Complex w/3 or more Bldgs.: ☐

FARMSTEAD ☐
House: ☒ 2 Houses: ☐ 1 Major Barn: ☐ 2 Mjr Barns: ☐ 3 Mjr Barns: ☐ Corn Cribs, 1: ☐, 2: ☐, 3+: ☐
Garage: ☒ Mach. Shed: ☐ Granary: ☐ Smokehouse: ☐ Summer Kitchen: ☐ Silo: ☐ Windmill: ☐
Grain Bins: ☐ Pump House: ☐ Hog House: ☐ Chicken Coop: ☐ Outhouse: ☐ Mobile Homes: ☐
Sheds, 1-3: ☐ 3+: ☐ Metal Bldgs: ☐ Comments: New garage

FRAME# 5 | Pres. Funct.: Cottage | Same ? ☐

Residence ☐ Outbuilding ☐ Public ☐ Commercial ☐ Barn ☐ Industrial ☐ Structural ☐ Religious ☐	Residence: ☐ Outbuilding: ☐ Public: ☐ Commercial: ☐ Barn: ☐ Industrial: ☐ Structural: ☐ Religious: ☐
Deteriorated: ☐ Abandoned: ☐ Lrg ☐ Md ☐ Sm ☒	Deteriorated: ☐ Abandoned: ☐ Lrg ☐ Md ☐ Sm ☐
1110 or: Stories, 1: ☒ 1-½: ☐ 2: ☐ 2+: ☐	or: Stories, 1: ☐ 1-½: ☐ 2: ☐ 2+: ☐
Frame: ☒ Masonry: ☐ Pole: ☐ Log: ☐ Other:	Frame: ☐ Masonry: ☐ Pole: ☐ Log: ☐ Other:
Clpbd: ☐ Weatherbd: ☐ Vert: ☐ Wd. Shngl: ☐ Brick: ☐ Stone: ☐ Block: ☐ Metal: ☐ Asbestos: ☒ Vinyl: ☐ Tar Ppr: ☐	Clpbd: ☐ Weatherbd: ☐ Vert: ☐ Wd. Shngl: ☐ Brick: ☐ Stone: ☐ Block: ☐ Metal: ☐ Asbestos: ☐ Vinyl: ☐ Tar Ppr: ☐
Brick: ☐ Stone: ☐ Block: ☐ Poured or Stucco: ☐ Tile: ☐	Brick: ☐ Stone: ☐ Block: ☐ Poured or Stucco: ☐ Tile: ☐
Gable: ☐ Hipped: ☒ Flat: ☐ Mansard: ☐ Other:	Gable: ☐ Hipped: ☐ Flat: ☐ Mansard: ☐ Other:
Asphalt Shngl: ☒ Metal: ☐ Wood Shngl: ☐ Other:	Asphalt Shngl: ☐ Metal: ☐ Wood Shngl: ☐ Other:
Good: ☐ Fair: ☐ Altr: ☐ Vy Altd: ☐ Add., Major: ☒ Minor: ☐	Good: ☐ Fair: ☐ Altr: ☐ Vy Altd: ☐ Add., Major: ☐ Minor: ☐
1700-1799: ☐ 1800-1859: ☐ 1860-1910: ☐ 1910-1945: ☒	1700-1799: ☐ 1800-1859: ☐ 1860-1910: ☐ 1910-1945: ☐

Bibliography and further notes on Reverse

Surveyed by: _____ Date: _____

#1 BUILDING 2#	FRAME# ___ Pres. Funct.: ___ Same ? ☐
Original Function	Residence: ☐ Outbuilding: ☐ Public: ☐ Commercial: ☐ Barn: ☐ Industrial: ☐ Structural: ☐ Religious: ☐
Condition/Use/Size	Deteriorated: ☐ Abandoned: ☐ Lrg ☐ Md ☐ Sm ☐
Building TYPE	or: Stories, 1: ☐ 1-½: ☐ 2: ☐ 2+: ☐
Structure	Frame: ☐ Masonry: ☐ Pole: ☐ Log: ☐ Other:
Siding material	Clpbd: ☐ Weatherbd: ☐ Vert: ☐ Wd. Shngl: ☐ Brick: ☐ Stone: ☐ Block: ☐ Metal: ☐ Asbestos: ☐ Vinyl: ☐ Tar Ppr: ☐
Foundation	Brick: ☐ Stone: ☐ Block: ☐ Poured or Stucco: ☐ Tile: ☐
Roof	Gable: ☐ Hipped: ☐ Flat: ☐ Mansard: ☐ Other:
Roof Material	Asphalt Shngl: ☐ Metal: ☐ Wood Shngl: ☐ Other:
Integrity	Good: ☐ Fair: ☐ Altr: ☐ Vy Altd: ☐ Add., Major: ☐ Minor: ☐
Period	1700-1799: ☐ 1800-1859: ☐ 1860-1910: ☐ 1910-1945: ☐
BUILDING 3	or: Note:
BUILDING 4	or: Note:

L-322-0488

ILLINOIS RURAL SURVEY



County: McHenry | Site #: 4404 | Town: F.R.U.G.
Qtr: NE | Sec: 5 | TWP: 43N | Range: 9E
Street: 220 Hickory Drive | Street View: ✓
Industrial/Commercial Complex w/3 or more Bldgs.: ☐

FARMSTEAD ☐
House: ☒ 2 Houses: ☐ 1 Major Barn: ☐ 2 Mjr Barns: ☐ 3 Mjr Barns: ☐ Corn Cribs, 1: ☐, 2: ☐, 3+: ☐
Garage: ☐ Mach. Shed: ☐ Granary: ☐ Smokehouse: ☐ Summer Kitchen: ☐ Silo: ☐ Windmill: ☐
Grain Bins: ☐ Pump House: ☐ Hog House: ☐ Chicken Coop: ☐ Outhouse: ☐ Mobile Homes: ☐
Sheds, 1-3: ☐ 3+: ☐ Metal Bldgs: ☐ Comments:

FRAME# 6 | Pres. Funct.: ___ Same ? ☐

Residence: ☐ Outbuilding: ☐ Public: ☐ Commercial: ☐ Barn: ☐ Industrial: ☐ Structural: ☐ Religious: ☐	Residence: ☐ Outbuilding: ☐ Public: ☐ Commercial: ☐ Barn: ☐ Industrial: ☐ Structural: ☐ Religious: ☐
Deteriorated: ☐ Abandoned: ☐ Lrg ☐ Md ☐ Sm ☒	Deteriorated: ☐ Abandoned: ☐ Lrg ☐ Md ☐ Sm ☐
1110 or: Stories, 1: ☒ 1-½: ☐ 2: ☐ 2+: ☐	or: Stories, 1: ☐ 1-½: ☐ 2: ☐ 2+: ☐
Frame: ☒ Masonry: ☐ Pole: ☐ Log: ☐ Other:	Frame: ☐ Masonry: ☐ Pole: ☐ Log: ☐ Other:
Clpbd: ☐ Weatherbd: ☐ Vert: ☒ Wd. Shngl: ☐ Brick: ☐ Stone: ☐ Block: ☐ Metal: ☐ Asbestos: ☐ Vinyl: ☐ Tar Ppr: ☐	Clpbd: ☐ Weatherbd: ☐ Vert: ☐ Wd. Shngl: ☐ Brick: ☐ Stone: ☐ Block: ☐ Metal: ☐ Asbestos: ☐ Vinyl: ☐ Tar Ppr: ☐
Brick: ☐ Stone: ☐ Block: ☐ Poured or Stucco: ☒ Tile: ☐	Brick: ☐ Stone: ☐ Block: ☐ Poured or Stucco: ☐ Tile: ☐
Gable: ☐ Hipped: ☒ Flat: ☐ Mansard: ☐ Other:	Gable: ☐ Hipped: ☐ Flat: ☐ Mansard: ☐ Other:
Asphalt Shngl: ☒ Metal: ☐ Wood Shngl: ☐ Other:	Asphalt Shngl: ☐ Metal: ☐ Wood Shngl: ☐ Other:
Good: ☐ Fair: ☒ Altr: ☐ Vy Altd: ☐ Add., Major: ☐ Minor: ☐	Good: ☐ Fair: ☐ Altr: ☐ Vy Altd: ☐ Add., Major: ☐ Minor: ☐
1700-1799: ☐ 1800-1859: ☐ 1860-1910: ☐ 1910-1945: ☒	1700-1799: ☐ 1800-1859: ☐ 1860-1910: ☐ 1910-1945: ☐

Bibliography and further notes on Reverse

Surveyed by: _____ Date: _____

#1 BUILDING 2#	FRAME# ___ Pres. Funct.: ___ Same ? ☐
Original Function	Residence: ☐ Outbuilding: ☐ Public: ☐ Commercial: ☐ Barn: ☐ Industrial: ☐ Structural: ☐ Religious: ☐
Condition/Use/Size	Deteriorated: ☐ Abandoned: ☐ Lrg ☐ Md ☐ Sm ☐
Building TYPE	or: Stories, 1: ☐ 1-½: ☐ 2: ☐ 2+: ☐
Structure	Frame: ☐ Masonry: ☐ Pole: ☐ Log: ☐ Other:
Siding material	Clpbd: ☐ Weatherbd: ☐ Vert: ☐ Wd. Shngl: ☐ Brick: ☐ Stone: ☐ Block: ☐ Metal: ☐ Asbestos: ☐ Vinyl: ☐ Tar Ppr: ☐
Foundation	Brick: ☐ Stone: ☐ Block: ☐ Poured or Stucco: ☐ Tile: ☐
Roof	Gable: ☐ Hipped: ☐ Flat: ☐ Mansard: ☐ Other:
Roof Material	Asphalt Shngl: ☐ Metal: ☐ Wood Shngl: ☐ Other:
Integrity	Good: ☐ Fair: ☐ Altr: ☐ Vy Altd: ☐ Add., Major: ☐ Minor: ☐
Period	1700-1799: ☐ 1800-1859: ☐ 1860-1910: ☐ 1910-1945: ☐
BUILDING 3	or: Note:
BUILDING 4	or: Note:

L-322-0488

ILLINOIS RURAL SURVEY

County: McHenry | Site #: 4405 | Town:
¼: NW | Sec: 17 | TWP: 43N | Range: 9E
Street: 601 Spring Beach | Street View: ☑
Industrial/Commercial Complex w/3 or more Bldgs.: ☐

FARMSTEAD ☐
House: ☐ 2 Houses: ☐ 1 Major Barn: ☐ 2 Mjr Barns: ☐ 3 Mjr Barns: ☐ Corn Cribs, 1: ☐, 2: ☐, 3+: ☐
Garage: ☐ Mach. Shed: ☐ Granary: ☐ Smokehouse: ☐ Summer Kitchen: ☐ Silo: ☐ Windmill: ☐
Grain Bins: ☐ Pump House: ☐ Hog House: ☐ Chicken Coop: ☐ Outhouse: ☐ Mobile Home: ☐
Sheds, 1-3: ☐ 3+: ☐ Metal Bldgs: ☐ Comments:



FRAME# 7	Pres. Funct.: Unknown	Same ? ☐	#1 BUILDING 2#	FRAME#	Pres. Funct.:	Same ? ☐
Residence: ☐ Outbuilding: ☐ Public: ☐ Commercial: ☐ Barn: ☐ Industrial: ☐ Structural: ☐ Religious: ☐			Original Function	Residence: ☐ Outbuilding: ☐ Public: ☐ Commercial: ☐ Barn: ☐ Industrial: ☐ Structural: ☐ Religious: ☐		
Deteriorated: ☐ Abandoned: ☐ Lrg: ☐ Md: ☐ Sml: ☐			Condition/Use/size	Deteriorated: ☐ Abandoned: ☐ Lrg: ☐ Md: ☐ Sm: ☐		
3 0 0 Spring House	Stories, 1: ☒ 1-½: ☐ 2: ☐ 2+: ☐		Building TYPE		or:	Stories, 1: ☐ 1-½: ☐ 2: ☐ 2+: ☐
Frame: ☐ Masonry: ☒ Pole: ☐ Log: ☐ Other:			Structure	Frame: ☐ Masonry: ☐ Pole: ☐ Log: ☐ Other:		
Clpbd: ☐ Weatherbd: ☐ Vert: ☐ Wd. Shngl: ☐ Brick: ☐ Stone: ☐ Block: ☒ Metal: ☐ Asbestos: ☐ Vinyl: ☐ Tar Ppr: ☐			Siding material	Clpbd: ☐ Weatherbd: ☐ Vert: ☐ Wd. Shngl: ☐ Brick: ☐ Stone: ☐ Block: ☐ Metal: ☐ Asbestos: ☐ Vinyl: ☐ Tar Ppr: ☐		
Brick: ☐ Stone: ☐ Block: ☐ Poured or Stucco: ☐ Tile: ☐			Foundation	Brick: ☐ Stone: ☐ Block: ☐ Poured or Stucco: ☐ Tile: ☐		
Gable: ☒ Hipped: ☐ Flat: ☐ Mansard: ☐ Other:			Roof	Gable: ☐ Hipped: ☐ Flat: ☐ Mansard: ☐ Other:		
Asphalt Shngl: ☒ Metal: ☐ Wood Shngl: ☐ Other:			Roof Material	Asphalt Shngl: ☐ Metal: ☐ Wood Shngl: ☐ Other:		
Good: ☒ Fair: ☐ Altr: ☐ Vy Altd: ☐ Add., Major: ☐ Minor: ☐			Integrity	Good: ☐ Fair: ☐ Altr: ☐ Vy Altd: ☐ Add., Major: ☐ Minor: ☐		
1700-1799: ☐ 1800-1859: ☐ 1860-1910: ☐ 1910-1945: ☒			Period	1700-1799: ☐ 1800-1859: ☐ 1860-1910: ☐ 1910-1945: ☐		
Bibliography and further notes on Reverse			BUILDING 3		or:	Note:
Surveyed by:	Date:		BUILDING 4		or:	Note:

K. 422-8488

ILLINOIS RURAL SURVEY

County: McHenry | Site #: 4406 | Town:
¼: NW | Sec: 17 | TWP: 43N | Range: 9E
Street: 601 Spring Beach | Street View: ☑
Industrial/Commercial Complex w/3 or more Bldgs.: ☐

FARMSTEAD ☐
House: ☒ 2 Houses: ☐ 1 Major Barn: ☐ 2 Mjr Barns: ☐ 3 Mjr Barns: ☐ Corn Cribs, 1: ☐, 2: ☐, 3+: ☐
Garage: ☒ Mach. Shed: ☐ Granary: ☐ Smokehouse: ☐ Summer Kitchen: ☐ Silo: ☐ Windmill: ☐
Grain Bins: ☐ Pump House: ☐ Hog House: ☐ Chicken Coop: ☐ Outhouse: ☐ Mobile Home: ☐
Sheds, 1-3: ☐ 3+: ☐ Metal Bldgs: ☐ Comments:

FRAME# 8	Pres. Funct.: Cottage	Same ? ☒	#1 BUILDING 2#	FRAME#	Pres. Funct.:	Same ? ☐
Residence: ☒ Outbuilding: ☐ Public: ☐ Commercial: ☐ Barn: ☐ Industrial: ☐ Structural: ☐ Religious: ☐			Original Function	Residence: ☐ Outbuilding: ☐ Public: ☐ Commercial: ☐ Barn: ☐ Industrial: ☐ Structural: ☐ Religious: ☐		
Deteriorated: ☐ Abandoned: ☐ Lrg: ☐ Md: ☐ Sml: ☒			Condition/Use/size	Deteriorated: ☐ Abandoned: ☐ Lrg: ☐ Md: ☐ Sm: ☐		
1 1 0	or:	Stories, 1: ☒ 1-½: ☐ 2: ☐ 2+: ☐	Building TYPE		or:	Stories, 1: ☐ 1-½: ☐ 2: ☐ 2+: ☐
Frame: ☒ Masonry: ☐ Pole: ☐ Log: ☐ Other:			Structure	Frame: ☐ Masonry: ☐ Pole: ☐ Log: ☐ Other:		
Clpbd: ☐ Weatherbd: ☐ Vert: ☒ Wd. Shngl: ☐ Brick: ☐ Stone: ☐ Block: ☐ Metal: ☐ Asbestos: ☐ Vinyl: ☐ Tar Ppr: ☐			Siding material	Clpbd: ☐ Weatherbd: ☐ Vert: ☐ Wd. Shngl: ☐ Brick: ☐ Stone: ☐ Block: ☐ Metal: ☐ Asbestos: ☐ Vinyl: ☐ Tar Ppr: ☐		
Brick: ☐ Stone: ☐ Block: ☐ Poured or Stucco: ☐ Tile: ☐			Foundation	Brick: ☐ Stone: ☐ Block: ☐ Poured or Stucco: ☐ Tile: ☐		
Gable: ☐ Hipped: ☒ Flat: ☐ Mansard: ☐ Other:			Roof	Gable: ☐ Hipped: ☐ Flat: ☐ Mansard: ☐ Other:		
Asphalt Shngl: ☒ Metal: ☐ Wood Shngl: ☐ Other:			Roof Material	Asphalt Shngl: ☐ Metal: ☐ Wood Shngl: ☐ Other:		
Good: ☐ Fair: ☒ Altr: ☐ Vy Altd: ☐ Add., Major: ☐ Minor: ☐			Integrity	Good: ☐ Fair: ☐ Altr: ☐ Vy Altd: ☐ Add., Major: ☐ Minor: ☐		
1700-1799: ☐ 1800-1859: ☐ 1860-1910: ☐ 1910-1945: ☒			Period	1700-1799: ☐ 1800-1859: ☐ 1860-1910: ☐ 1910-1945: ☐		
Bibliography and further notes on Reverse			BUILDING 3		or:	Note:
Surveyed by:	Date:		BUILDING 4		or:	Note:

422-8488

ILLINOIS RURAL SURVEY

County: McHenry | Site #: 4407 | Town:
Qtr: NW | Sec: 17 | TWP: 43N | Range: 9E
Street: 701 Spring Bank | Street View: ✓
Industrial/Commercial Complex w/3 or more Bldgs.: ☐

FARMSTEAD ☐
House: ✓ 2 House: ☐ 1 Major Barn: ☐ 2 Mjr Barns: ☐ 3 Mjr Barns: ☐ Corn Crib, 1: ☐, 2: ☐, 3+: ☐
Garage: ✓ Mach. Shed: ☐ Grainary: ☐ Smokehouse: ☐ Summer Kitchen: ☐ Silo: ☐ Windmill: ☐
Crib Bins: ☐ Pump House: ☐ Hog House: ☐ Chicken Coop: ☐ Outhouse: ☐ Mobile Homes: ☐
Sheds, 1-2: ☐ 3+: ☐ Metal Bldgs: ☐ Comments:



FRAME# 9	Pres. Funct.: Cottage	Same ? ✓	#1 BUILDING 2#
Residence: ✓ Outbuilding: ☐ Public: ☐ Commercial: ☐ Barn: ☐ Industrial: ☐ Structural: ☐ Religious: ☐			Original Function
Deteriorated: ☐ Abandoned: ☐ Lrg: ☐ Md: ☐ Sml: ✓			Condition/Use/size
1 1 0 6 or:	Stories, 1: ✓ 1-½: ☐ 2: ☐ 2+: ☐		Building TYPE
Frame: ☐ Masonry: ☐ Pole: ☐ Log: ☐ Other:			Structure
Clpbd: ☐ Weatherbd: ☐ Vert: ☐ Wd. Shngl: ☐ Brick: ☐ Stone: ☐ Block: ☐ Metal: ✓ Asbestos: ☐ Vinyl: ☐ Tar Ppr: ☐			Siding material
Brick: ☐ Stone: ☐ Block: ☐ Poured or Stucco: ✓ Tile: ☐			Foundation
Gable: ✓ Hipped: ☐ Flat: ☐ Mansard: ☐ Other:			Roof
Asphalt Shngl: ✓ Metal: ☐ Wood Shngl: ☐ Other:			Roof Material
Good: ☐ Fair: ✓ Alt: ☐ Vy Alt: ☐ Add., Major: ✓ Minor: ☐			Integrity
1700-1799: ☐ 1800-1859: ☐ 1860-1910: ☐ 1910-1945: ✓			Period
Bibliography and further notes on Reverse			BUILDING 3
Surveyed by: Date:			BUILDING 4

FRAME# | Pres. Funct.: | Same ? ☐
Residence: ☐ Outbuilding: ☐ Public: ☐ Commercial: ☐ Barn: ☐ Industrial: ☐ Structural: ☐ Religious: ☐
Deteriorated: ☐ Abandoned: ☐ Lrg: ☐ Md: ☐ Sml: ☐
or: | Stories, 1: ☐ 1-½: ☐ 2: ☐ 2+: ☐
Frame: ☐ Masonry: ☐ Pole: ☐ Log: ☐ Other:
Clpbd: ☐ Weatherbd: ☐ Vert: ☐ Wd. Shngl: ☐ Brick: ☐ Stone: ☐ Block: ☐ Metal: ☐ Asbestos: ☐ Vinyl: ☐ Tar Ppr: ☐
Brick: ☐ Stone: ☐ Block: ☐ Poured or Stucco: ☐ Tile: ☐
Gable: ☐ Hipped: ☐ Flat: ☐ Mansard: ☐ Other:
Asphalt Shngl: ☐ Metal: ☐ Wood Shngl: ☐ Other:
Good: ☐ Fair: ☐ Alt: ☐ Vy Alt: ☐ Add., Major: ☐ Minor: ☐
1700-1799: ☐ 1800-1859: ☐ 1860-1910: ☐ 1910-1945: ☐
BUILDING 3 | or: | Note:
BUILDING 4 | or: | Note:

ILLINOIS RURAL SURVEY

County: McHenry | Site #: 4408 | Town: Cary
Qtr: NW | Sec: 17 | TWP: 43N | Range: 9E
Street: 705 Spring Bank | Street View: ✓
Industrial/Commercial Complex w/3 or more Bldgs.: ☐

FARMSTEAD ☐
House: ✓ 2 House: ☐ 1 Major Barn: ☐ 2 Mjr Barns: ☐ 3 Mjr Barns: ☐ Corn Crib, 1: ☐, 2: ☐, 3+: ☐
Garage: ✓ Mach. Shed: ☐ Grainary: ☐ Smokehouse: ☐ Summer Kitchen: ☐ Silo: ☐ Windmill: ☐
Crib Bins: ☐ Pump House: ☐ Hog House: ☐ Chicken Coop: ☐ Outhouse: ☐ Mobile Homes: ☐
Sheds, 1-2: ☐ 3+: ☐ Metal Bldgs: ☐ Comments:

FRAME# 10	Pres. Funct.: Res	Same ? ✓	#1 BUILDING 2#
Residence: ✓ Outbuilding: ☐ Public: ☐ Commercial: ☐ Barn: ☐ Industrial: ☐ Structural: ☐ Religious: ☐			Original Function
Deteriorated: ☐ Abandoned: ☐ Lrg: ☐ Md: ✓ Sml: ☐			Condition/Use/size
1 1 0 3 or:	Stories, 1: ☐ 1-½: ☐ 2: ✓ 2+: ☐		Building TYPE
Frame: ✓ Masonry: ☐ Pole: ☐ Log: ☐ Other:			Structure
Clpbd: ☐ Weatherbd: ☐ Vert: ☐ Wd. Shngl: ☐ Brick: ☐ Stone: ☐ Block: ☐ Metal: ✓ Asbestos: ☐ Vinyl: ☐ Tar Ppr: ☐			Siding material
Brick: ☐ Stone: ☐ Block: ☐ Poured or Stucco: ✓ Tile: ☐			Foundation
Gable: ✓ Hipped: ☐ Flat: ☐ Mansard: ☐ Other:			Roof
Asphalt Shngl: ✓ Metal: ☐ Wood Shngl: ☐ Other:			Roof Material
Good: ✓ Fair: ☐ Alt: ☐ Vy Alt: ☐ Add., Major: ☐ Minor: ☐			Integrity
1700-1799: ☐ 1800-1859: ☐ 1860-1910: ☐ 1910-1945: ✓			Period
Bibliography and further notes on Reverse			BUILDING 3
Surveyed by: Date:			BUILDING 4

FRAME# | Pres. Funct.: | Same ? ☐
Residence: ☐ Outbuilding: ☐ Public: ☐ Commercial: ☐ Barn: ☐ Industrial: ☐ Structural: ☐ Religious: ☐
Deteriorated: ☐ Abandoned: ☐ Lrg: ☐ Md: ☐ Sml: ☐
or: | Stories, 1: ☐ 1-½: ☐ 2: ☐ 2+: ☐
Frame: ☐ Masonry: ☐ Pole: ☐ Log: ☐ Other:
Clpbd: ☐ Weatherbd: ☐ Vert: ☐ Wd. Shngl: ☐ Brick: ☐ Stone: ☐ Block: ☐ Metal: ☐ Asbestos: ☐ Vinyl: ☐ Tar Ppr: ☐
Brick: ☐ Stone: ☐ Block: ☐ Poured or Stucco: ☐ Tile: ☐
Gable: ☐ Hipped: ☐ Flat: ☐ Mansard: ☐ Other:
Asphalt Shngl: ☐ Metal: ☐ Wood Shngl: ☐ Other:
Good: ☐ Fair: ☐ Alt: ☐ Vy Alt: ☐ Add., Major: ☐ Minor: ☐
1700-1799: ☐ 1800-1859: ☐ 1860-1910: ☐ 1910-1945: ☐
BUILDING 3 | or: | Note:
BUILDING 4 | or: | Note:

ILLINOIS RURAL SURVEY

County: McHenry | Site #: 4409 | Town:
Sec: NW 1 | 17 | TWP: 43N | Range: 9E
Street: 709 Spring Brook | Street View: ✓
Industrial/Commercial Complex w/3 or more Bldgs.: ☐

FARMSTEAD ☐
House: ☒ 2 Houses: ☐ 1 Major Barn: ☐ 2 Mjr Barns: ☐ 3 Mjr Barns: ☐ Corn Cribs 1: ☐, 2: ☐, 3+: ☐
Garage: ☒ Mach. Shed: ☐ Granary: ☐ Smokehouse: ☐ Summer Kitchen: ☐ Silo: ☐ Windmill: ☐
Grain Bins: ☐ Pump House: ☐ Hog House: ☐ Chicken Coop: ☐ Outhouse: ☐ Mobile Homes: ☐
Sheds, 1-2: ☐ 3+: ☐ Metal Bldgs: ☐ Comments:

FRAME# 11	Pres. Funct.: Cottage — Same ? ☒	w/ BUILDING 2s	FRAME# — Pres. Funct.: — Same ? ☐
Residence: ☒ Outbuilding: ☐ Public: ☐ Commercial: ☐ Barn: ☐ Industrial: ☐ Structural: ☐ Religious: ☐		Original Function	Residence: ☐ Outbuilding: ☐ Public: ☐ Commercial: ☐ Barn: ☐ Industrial: ☐ Structural: ☐ Religious: ☐
Deteriorated: ☐ Abandoned: ☐ Lrg: ☒ Mid: ☐ Sml: ☐		Condition/use/size	Deteriorated: ☐ Abandoned: ☐ Lrg: ☐ Mid: ☐ Sm: ☐
1 1 1 1 or:	Stories: 1: ☐ 1-½: ☐ 2: ☐ 2+: ☐	Building TYPE	or: — Stories: 1: ☐ 1-½: ☐ 2: ☐ 2+: ☐
Frame: ☒ Masonry: ☐ Pole: ☐ Log: ☐ Other:		Structure	Frame: ☐ Masonry: ☐ Pole: ☐ Log: ☐ Other:
Clpbd: ☒ Weatherbd: ☐ Vert: ☐ Wd. Shngl: ☐ Brick: ☐ Stone: ☐ Block: ☐ Metal: ☐ Asbestos: ☐ Vinyl: ☐ Tar Ppr: ☐		Siding material	Clpbd: ☐ Weatherbd: ☐ Vert: ☐ Wd. Shngl: ☐ Brick: ☐ Stone: ☐ Block: ☐ Metal: ☐ Asbestos: ☐ Vinyl: ☐ Tar Ppr: ☐
Brick: ☐ Stone: ☐ Block: ☐ Poured or Stucco: ☐ Tile: ☐		Foundation	Brick: ☐ Stone: ☐ Block: ☐ Poured or Stucco: ☐ Tile: ☐
Gable: ☒ Hipped: ☐ Flat: ☐ Mansard: ☐ Other:		Roof	Gable: ☐ Hipped: ☐ Flat: ☐ Mansard: ☐ Other:
Asphalt Shngl: ☒ Metal: ☐ Wood Shngl: ☐ Other:		Roof Material	Asphalt Shngl: ☐ Metal: ☐ Wood Shngl: ☐ Other:
Good: ☒ Fair: ☐ Alt: ☐ Vy Alt'd: ☐ Add., Major: ☐ Minor: ☐		Integrity	Good: ☐ Fair: ☐ Alt: ☐ Vy Alt'd: ☐ Add., Major: ☐ Minor: ☐
1700-1799: ☐ 1800-1859: ☐ 1860-1910: ☐ 1910-1945: ☒		Period	1700-1799: ☐ 1800-1859: ☐ 1860-1910: ☐ 1910-1945: ☐
Bibliography and further notes on Reverse		BUILDING 3	or: — Note:
Surveyed by: — Date:		BUILDING 4	or: — Note:

422-0488

ILLINOIS RURAL SURVEY

County: McHenry | Site #: 4410 | Town:
Sec: NW 1 | 17 | TWP: 43N | Range: 9E
Street: 711 Spring Brook | Street View: ✓
Industrial/Commercial Complex w/3 or more Bldgs.: ☐

FARMSTEAD ☐
House: ☒ 2 Houses: ☐ 1 Major Barn: ☐ 2 Mjr Barns: ☐ 3 Mjr Barns: ☐ Corn Cribs 1: ☐, 2: ☐, 3+: ☐
Garage: ☒ Mach. Shed: ☐ Granary: ☐ Smokehouse: ☐ Summer Kitchen: ☐ Silo: ☐ Windmill: ☐
Grain Bins: ☒ Pump House: ☐ Hog House: ☐ Chicken Coop: ☐ Outhouse: ☐ Mobile Homes: ☐
Sheds, 1-2: ☐ 3+: ☐ Metal Bldgs: ☐ Comments:



PHOTO HERE

FRAME# 12	Pres. Funct.: Cottage — Same ? ☒	w/ BUILDING 2s	FRAME# — Pres. Funct.: — Same ? ☐
Residence: ☒ Outbuilding: ☐ Public: ☐ Commercial: ☐ Barn: ☐ Industrial: ☐ Structural: ☐ Religious: ☐		Original Function	Residence: ☐ Outbuilding: ☐ Public: ☐ Commercial: ☐ Barn: ☐ Industrial: ☐ Structural: ☐ Religious: ☐
Deteriorated: ☐ Abandoned: ☐ Lrg: ☒ Mid: ☐ Sml: ☐		Condition/use/size	Deteriorated: ☐ Abandoned: ☐ Lrg: ☐ Mid: ☐ Sm: ☐
1 1 1 1 or:	Stories: 1: ☐ 1-½: ☒ 2: ☐ 2+: ☐	Building TYPE	or: — Stories: 1: ☐ 1-½: ☐ 2: ☐ 2+: ☐
Frame: ☒ Masonry: ☐ Pole: ☐ Log: ☐ Other:		Structure	Frame: ☐ Masonry: ☐ Pole: ☐ Log: ☐ Other:
Clpbd: ☒ Weatherbd: ☐ Vert: ☐ Wd. Shngl: ☐ Brick: ☐ Stone: ☐ Block: ☐ Metal: ☐ Asbestos: ☐ Vinyl: ☐ Tar Ppr: ☐		Siding material	Clpbd: ☐ Weatherbd: ☐ Vert: ☐ Wd. Shngl: ☐ Brick: ☐ Stone: ☐ Block: ☐ Metal: ☐ Asbestos: ☐ Vinyl: ☐ Tar Ppr: ☐
Brick: ☐ Stone: ☐ Block: ☐ Poured or Stucco: ☒ Tile: ☐		Foundation	Brick: ☐ Stone: ☐ Block: ☐ Poured or Stucco: ☐ Tile: ☐
Gable: ☒ Hipped: ☐ Flat: ☐ Mansard: ☐ Other:		Roof	Gable: ☐ Hipped: ☐ Flat: ☐ Mansard: ☐ Other:
Asphalt Shngl: ☒ Metal: ☐ Wood Shngl: ☐ Other:		Roof Material	Asphalt Shngl: ☐ Metal: ☐ Wood Shngl: ☐ Other:
Good: ☐ Fair: ☒ Alt: ☒ Vy Alt'd: ☐ Add., Major: ☐ Minor: ☒ Dormer		Integrity	Good: ☐ Fair: ☐ Alt: ☐ Vy Alt'd: ☐ Add., Major: ☐ Minor: ☐
1700-1799: ☐ 1800-1859: ☐ 1860-1910: ☐ 1910-1945: ☒		Period	1700-1799: ☐ 1800-1859: ☐ 1860-1910: ☐ 1910-1945: ☐
Bibliography and further notes on Reverse		BUILDING 3	or: — Note:
Surveyed by: — Date:		BUILDING 4	or: — Note:

422-0488

ILLINOIS RURAL SURVEY



County: McHenry | Site #: 4411 | Town:
Sec: NW 17 | TWP: 43N | Range: 9E
Street: 715 Spring Bay | Street View: X
Industrial/Commercial Complex w/3 or more Bldgs.: ☐

FARMSTEAD ☐
House: X 2 Houses: ☐ 1 Major Barn: ☐ 2 Mjr Barns: ☐ 3 Mjr Barns: ☐ Corn Cribs, 1: ☐, 2: ☐, 3+: ☐
Garage: X Mach. Shed: ☐ Granary: ☐ Smokehouse: ☐ Summer Kitchen: ☐ Silo: ☐ Windmill: ☐
Grain Bins: ☐ Pump House: ☐ Hog House: ☐ Chicken Coop: ☐ Outhouse: ☐ Mobile Homes: ☐
Sheds, 1-2: ☐ 3+: ☐ Metal Bldgs: ☐ Comments:

FRAME# 13	Pres. Funct.: Cottage	Same ? X	w1 BUILDING 2w: FRAME# / Pres. Funct.: / Same ? ☐
Residence: X Outbuilding: ☐ Public: ☐ Commercial: ☐ Barn: ☐ Industrial: ☐ Structural: ☐ Religious: ☐			Original Function: Residence: ☐ Outbuilding: ☐ Public: ☐ Commercial: ☐ Barn: ☐ Industrial: ☐ Structural: ☐ Religious: ☐
Determolished: ☐ Abandoned: ☐ Lrg: X Md: ☐ Sml: ☐			Condition/use/size: Determolished: ☐ Abandoned: ☐ Lrg: ☐ Md: ☐ Sm: ☐
or:	Stories, 1: ☐ 1-½: X 2: ☐ 2+: ☐		Building TYPE: or: / Stories, 1: ☐ 1-½: ☐ 2: ☐ 2+: ☐
Frame: X Masonry: ☐ Pole: ☐ Log: ☐ Other:			Structure: Frame: ☐ Masonry: ☐ Pole: ☐ Log: ☐ Other:
Clpbd: X Weatherbd: ☐ Vert: ☐ Wd. Shngl: ☐ Brick: ☐ Stone: ☐ Block: ☐ Metal: X Asbestos: ☐ Vinyl: ☐ Tar Ppr: ☐			Siding material: Clpbd: ☐ Weatherbd: ☐ Vert: ☐ Wd. Shngl: ☐ Brick: ☐ Stone: ☐ Block: ☐ Metal: ☐ Asbestos: ☐ Vinyl: ☐ Tar Ppr: ☐
Brick: ☐ Stone: ☐ Block: ☐ Poured or Stucco: ☐ Tile: ☐			Foundation: Brick: ☐ Stone: ☐ Block: ☐ Poured or Stucco: ☐ Tile: ☐
Gable: X Hipped: ☐ Flat: ☐ Mansard: ☐ Other:			Roof: Gable: ☐ Hipped: ☐ Flat: ☐ Mansard: ☐ Other:
Asphalt Shngl: X Metal: ☐ Wood Shngl: ☐ Other:			Roof Material: Asphalt Shngl: ☐ Metal: ☐ Wood Shngl: ☐ Other:
Good: ☐ Fair: X Alr: ☐ Vy Alt'd: ☐ Add., Major: X Minor: ☐			Integrity: Good: ☐ Fair: ☐ Alr: ☐ Vy Alt'd: ☐ Add., Major: ☐ Minor: ☐
1700-1799: ☐ 1800-1859: ☐ 1860-1910: ☐ 1910-1945: X			Period: 1700-1799: ☐ 1800-1859: ☐ 1860-1910: ☐ 1910-1945: ☐
Bibliography and further notes on Reverse			BUILDING 3: or: Note:
Surveyed by: Date:			BUILDING 4: or: Note:

C22-8488

ILLINOIS RURAL SURVEY



County: McHenry | Site #: 4412 | Town:
Sec: NW 17 | TWP: 43N | Range: 9E
Street: 717 Spring Bay | Street View: X
Industrial/Commercial Complex w/3 or more Bldgs.: ☐

FARMSTEAD ☐
House: X 2 Houses: ☐ 1 Major Barn: ☐ 2 Mjr Barns: ☐ 3 Mjr Barns: ☐ Corn Cribs, 1: ☐, 2: ☐, 3+: ☐
Garage: X Mach. Shed: ☐ Granary: ☐ Smokehouse: ☐ Summer Kitchen: ☐ Silo: ☐ Windmill: ☐
Grain Bins: ☐ Pump House: ☐ Hog House: ☐ Chicken Coop: ☐ Outhouse: ☐ Mobile Homes: ☐
Sheds, 1-2: ☐ 3+: ☐ Metal Bldgs: ☐ Comments:

FRAME# 14	Pres. Funct.: Res	Same ? X	w1 BUILDING 2w: FRAME# / Pres. Funct.: / Same ? ☐
Residence: X Outbuilding: ☐ Public: ☐ Commercial: ☐ Barn: ☐ Industrial: ☐ Structural: ☐ Religious: ☐			Original Function: Residence: ☐ Outbuilding: ☐ Public: ☐ Commercial: ☐ Barn: ☐ Industrial: ☐ Structural: ☐ Religious: ☐
Determolished: ☐ Abandoned: ☐ Lrg: ☐ Md: X Sml: ☐			Condition/use/size: Determolished: ☐ Abandoned: ☐ Lrg: ☐ Md: ☐ Sm: ☐
or:	Stories, 1: X 1-½: ☐ 2: ☐ 2+: ☐		Building TYPE: or: / Stories, 1: ☐ 1-½: ☐ 2: ☐ 2+: ☐
Frame: ☐ Masonry: ☐ Pole: ☐ Log: ☐ Other:			Structure: Frame: ☐ Masonry: ☐ Pole: ☐ Log: ☐ Other:
Clpbd: ☐ Weatherbd: ☐ Vert: ☐ Wd. Shngl: X Brick: ☐ Stone: ☐ Block: ☐ Metal: ☐ Asbestos: ☐ Vinyl: ☐ Tar Ppr: ☐			Siding material: Clpbd: ☐ Weatherbd: ☐ Vert: ☐ Wd. Shngl: ☐ Brick: ☐ Stone: ☐ Block: ☐ Metal: ☐ Asbestos: ☐ Vinyl: ☐ Tar Ppr: ☐
Brick: ☐ Stone: ☐ Block: ☐ Poured or Stucco: ☐ Tile: ☐			Foundation: Brick: ☐ Stone: ☐ Block: ☐ Poured or Stucco: ☐ Tile: ☐
Gable: X Hipped: ☐ Flat: ☐ Mansard: ☐ Other:			Roof: Gable: ☐ Hipped: ☐ Flat: ☐ Mansard: ☐ Other:
Asphalt Shngl: X Metal: ☐ Wood Shngl: ☐ Other:			Roof Material: Asphalt Shngl: ☐ Metal: ☐ Wood Shngl: ☐ Other:
Good: ☐ Fair: X Alr: ☐ Vy Alt'd: ☐ Add., Major: ☐ Minor: ☐			Integrity: Good: ☐ Fair: ☐ Alr: ☐ Vy Alt'd: ☐ Add., Major: ☐ Minor: ☐
1700-1799: ☐ 1800-1859: ☐ 1860-1910: ☐ 1910-1945: X			Period: 1700-1799: ☐ 1800-1859: ☐ 1860-1910: ☐ 1910-1945: ☐
Bibliography and further notes on Reverse			BUILDING 3: or: Note:
Surveyed by: Date:			BUILDING 4: or: Note:

C22-8488

ILLINOIS RURAL SURVEY

County: McHenry | Site #: 4413 | Town:
Qtr: NW | Sec: 17 | TWP: 43N | Range: 9E
Street: 719 Spring Beach | Street View: ☒

Industrial/Commercial Complex w/3 or more Bldgs.: ☐

FARMSTEAD ☐

House: ☒ 2 Houses: ☐ 1 Major Barn: ☐ 2 Mjr Barns: ☐ 3 Mjr Barns: ☐ Corn Cribs, 1: ☐, 2: ☐, 3+: ☐
Garage: ☒ Mach. Shed: ☐ Granary: ☐ Smokehouse: ☐ Summer Kitchen: ☐ Silo: ☐ Windmill: ☐
Grain Bins: ☐ Pump House: ☐ Hog House: ☐ Chicken Coop: ☐ Outhouse: ☐ Mobile Home: ☐
Sheds, 1-3: ☐ 3+: ☐ Metal Bldgs: ☐ Comments:



FRAME# 15 | Pres. Funct.: Cottage | Same? ☒

Residence: ☒ Outbuilding: ☐ Public: ☐ Commercial: ☐ Barn: ☐ Industrial: ☐ Structural: ☐ Religious: ☐
Deteriorated: ☐ Abandoned: ☐ Lrg: ☐ Md: ☒ Sml: ☐
1 1 1 1 or: Stories, 1: ☐ 1-½: ☐ 2: ☐ 2+: ☐
Frame: ☒ Masonry: ☐ Pole: ☐ Log: ☐ Other:
Clpbd: ☐ Weatherbd: ☐ Vert: ☐ Wd. Shngl: ☐ Brick: ☐
Stone: ☐ Block: ☐ Metal: ☒ Asbestos: ☐ Vinyl: ☐ Tar Ppr: ☐
Brick: ☐ Stone: ☐ Block: ☒ Poured or Stucco: ☐ Tile: ☐
Gable: ☒ Hipped: ☐ Flat: ☐ Mansard: ☐ Other:
Asphalt Shngl: ☒ Metal: ☐ Wood Shngl: ☐ Other:
Good: ☐ Fair: ☒ Alt: ☐ Vy Alt: ☐ Add., Major: ☐ Minor: ☒ dormer
1700-1799: ☐ 1800-1859: ☐ 1860-1910: ☐ 1910-1945: ☒

Bibliography and further notes on Reverse

Surveyed by: Date:

#1 BUILDING 2	FRAME# Pres. Funct.: Same? ☐
Original Function	Residence: ☐ Outbuilding: ☐ Public: ☐ Commercial: ☐ Barn: ☐ Industrial: ☐ Structural: ☐ Religious: ☐
Condition/use/size	Deteriorated: ☐ Abandoned: ☐ Lrg: ☐ Md: ☐ Sm: ☐
Building TYPE	or: Stories, 1: ☐ 1-½: ☐ 2: ☐ 2+: ☐
Structure	Frame: ☐ Masonry: ☐ Pole: ☐ Log: ☐ Other:
Siding material	Clpbd: ☐ Weatherbd: ☐ Vert: ☐ Wd. Shngl: ☐ Brick: ☐ Stone: ☐ Block: ☐ Metal: ☐ Asbestos: ☐ Vinyl: ☐ Tar Ppr: ☐
Foundation	Brick: ☐ Stone: ☐ Block: ☐ Poured or Stucco: ☐ Tile: ☐
Roof	Gable: ☐ Hipped: ☐ Flat: ☐ Mansard: ☐ Other:
Roof Material	Asphalt Shngl: ☐ Metal: ☐ Wood Shngl: ☐ Other:
Integrity	Good: ☐ Fair: ☐ Alt: ☐ Vy Alt: ☐ Add., Major: ☐ Minor: ☐
Period	1700-1799: ☐ 1800-1859: ☐ 1860-1910: ☐ 1910-1945: ☐
BUILDING 3	or: Note:
BUILDING 4	or: Note:

L 423-8485

ILLINOIS RURAL SURVEY

County: McHenry | Site #: 4414 | Town:
Qtr: NW | Sec: 17 | TWP: 43N | Range: 9E
Street: 801 Spring Beach | Street View: ☐

Industrial/Commercial Complex w/3 or more Bldgs.: ☐

FARMSTEAD ☐

House: ☒ 2 Houses: ☐ 1 Major Barn: ☐ 2 Mjr Barns: ☐ 3 Mjr Barns: ☐ Corn Cribs, 1: ☐, 2: ☐, 3+: ☐
Garage: ☒ Mach. Shed: ☐ Granary: ☐ Smokehouse: ☐ Summer Kitchen: ☐ Silo: ☐ Windmill: ☐
Grain Bins: ☐ Pump House: ☐ Hog House: ☐ Chicken Coop: ☐ Outhouse: ☐ Mobile Home: ☐
Sheds, 1-3: ☐ 3+: ☐ Metal Bldgs: ☐ Comments:



PHOTO IS HERE

FRAME# 16 | Pres. Funct.: Res | Same? ☒

Residence: ☒ Outbuilding: ☐ Public: ☐ Commercial: ☐ Barn: ☐ Industrial: ☐ Structural: ☐ Religious: ☐
Deteriorated: ☐ Abandoned: ☐ Lrg: ☐ Md: ☒ Sml: ☐
1 1 1 2 or: Stories, 1: ☐ 1-½: ☒ 2: ☐ 2+: ☐
Frame: ☒ Masonry: ☐ Pole: ☐ Log: ☐ Other:
Clpbd: ☐ Weatherbd: ☐ Vert: ☐ Wd. Shngl: ☐ Brick: ☐
Stone: ☐ Block: ☐ Metal: ☒ Asbestos: ☐ Vinyl: ☐ Tar Ppr: ☐
Brick: ☐ Stone: ☐ Block: ☒ Poured or Stucco: ☐ Tile: ☐
Gable: ☒ Hipped: ☐ Flat: ☐ Mansard: ☐ Other:
Asphalt Shngl: ☒ Metal: ☐ Wood Shngl: ☐ Other:
Good: ☐ Fair: ☐ Alt: ☐ Vy Alt: ☐ Add., Major: ☒ Minor: ☐
1700-1799: ☐ 1800-1859: ☐ 1860-1910: ☐ 1910-1945: ☒

Bibliography and further notes on Reverse

Surveyed by: Date:

#1 BUILDING 2	FRAME# Pres. Funct.: Same? ☐
Original Function	Residence: ☐ Outbuilding: ☐ Public: ☐ Commercial: ☐ Barn: ☐ Industrial: ☐ Structural: ☐ Religious: ☐
Condition/use/size	Deteriorated: ☐ Abandoned: ☐ Lrg: ☐ Md: ☐ Sm: ☐
Building TYPE	or: Stories, 1: ☐ 1-½: ☐ 2: ☐ 2+: ☐
Structure	Frame: ☐ Masonry: ☐ Pole: ☐ Log: ☐ Other:
Siding material	Clpbd: ☐ Weatherbd: ☐ Vert: ☐ Wd. Shngl: ☐ Brick: ☐ Stone: ☐ Block: ☐ Metal: ☐ Asbestos: ☐ Vinyl: ☐ Tar Ppr: ☐
Foundation	Brick: ☐ Stone: ☐ Block: ☐ Poured or Stucco: ☐ Tile: ☐
Roof	Gable: ☐ Hipped: ☐ Flat: ☐ Mansard: ☐ Other:
Roof Material	Asphalt Shngl: ☐ Metal: ☐ Wood Shngl: ☐ Other:
Integrity	Good: ☐ Fair: ☐ Alt: ☐ Vy Alt: ☐ Add., Major: ☐ Minor: ☐
Period	1700-1799: ☐ 1800-1859: ☐ 1860-1910: ☐ 1910-1945: ☐
BUILDING 3	or: Note:
BUILDING 4	or: Note:

L 423-8485

ILLINOIS RURAL SURVEY

County: McHenry | Site #: 4415 | Town:
Sec: NW 17 | TWP: 43N | Range: 9E
Street: 803 Spring Road | Street View: ☒

Industrial/Commercial Complex w/3 or more Bldgs.: ☐

FARMSTEAD ☐

House: ☒ 2 Houses: ☐ 1 Major Barn: ☐ 2 Mj Barns: ☐ 3 Mj Barns: ☐ Corn Cribs, 1: ☐, 2: ☐, 3+: ☐
Garage: ☐ Mach. Shed: ☐ Granary: ☐ Smokehouse: ☐ Summer Kitchen: ☐ Silo: ☐ Windmill: ☐
Grain Bins: ☐ Pump House: ☐ Hog Houses: ☐ Chicken Coop: ☐ Outhouse: ☐ Mobile Homes: ☐
Sheds, 1-2: ☐ 3+: ☐ Metal Bldgs: ☐ Comments:



PHOTO IS HERE

FRAME# 17	Pres. Funct.: Cottage	Same ? ☒	⇒1 BUILDING 2⇐ FRAME# / Pres. Funct.: / Same ? ☐
Residence: ☒ Outbuilding: ☐ Public: ☐ Commercial: ☐ Barn: ☐ Industrial: ☐ Structural: ☐ Religious: ☐			Original Function: Residence: ☐ Outbuilding: ☐ Public: ☐ Commercial: ☐ Barn: ☐ Industrial: ☐ Structural: ☐ Religious: ☐
Deteriorated: ☐ Abandoned: ☐ Lrg: ☐ Md: ☒ Sml: ☐			Condition/Use/size: Deteriorated: ☐ Abandoned: ☐ Lrg: ☐ Md: ☐ Sm: ☐
1 1 1 1 or:	Stories, 1: ☐ 1-½: ☒ 2: ☐ 2+: ☐		Building TYPE: or: / Stories, 1: ☐ 1-½: ☐ 2: ☐ 2+: ☐
Frame: ☒ Masonry: ☐ Pole: ☐ Log: ☐ Other:			Structure: Frame: ☐ Masonry: ☐ Pole: ☐ Log: ☐ Other:
Clpbd: ☒ Weathrbd: ☐ Vert: ☐ Wd. Shngl: ☐ Brick: ☐ Stone: ☐ Block: ☐ Metal: ☒ Asbestos: ☐ Vinyl: ☐ Tar Ppr: ☐			Siding material: Clpbd: ☐ Weathrbd: ☐ Vert: ☐ Wd. Shngl: ☐ Brick: ☐ Stone: ☐ Block: ☐ Metal: ☐ Asbestos: ☐ Vinyl: ☐ Tar Ppr: ☐
Brick: ☐ Stone: ☐ Block: ☐ Poured or Stucco: ☒ Tile: ☐			Foundation: Brick: ☐ Stone: ☐ Block: ☐ Poured or Stucco: ☐ Tile: ☐
Gable: ☒ Hipped: ☐ Flat: ☐ Mansard: ☐ Other:			Roof: Gable: ☐ Hipped: ☐ Flat: ☐ Mansard: ☐ Other:
Asphalt Shngl: ☒ Metal: ☐ Wood Shngl: ☐ Other:			Roof Material: Asphalt Shngl: ☐ Metal: ☐ Wood Shngl: ☐ Other:
Good: ☐ Fair: ☒ Alt: ☐ Vy Alt: ☐ Add., Major: ☐ Minor: ☒ Dormer			Integrity: Good: ☐ Fair: ☐ Alt: ☐ Vy Alt: ☐ Add., Major: ☐ Minor: ☐
1700-1799: ☐ 1800-1859: ☐ 1860-1910: ☐ 1910-1945: ☒			Period: 1700-1799: ☐ 1800-1859: ☐ 1860-1910: ☐ 1910-1945: ☐
Bibliography and further notes on Reverse			BUILDING 3: or: Note:
Surveyed by: Date:			BUILDING 4: or: Note:

IL 422-0488

ILLINOIS RURAL SURVEY

County: McHenry | Site #: 4416 | Town:
Sec: NW 17 | TWP: 43N | Range: 9E
Street: 805 Spring Road | Street View: ☒

Industrial/Commercial Complex w/3 or more Bldgs.: ☐

FARMSTEAD ☐

House: ☒ 2 Houses: ☐ 1 Major Barn: ☐ 2 Mj Barns: ☐ 3 Mj Barns: ☐ Corn Cribs, 1: ☐, 2: ☐, 3+: ☐
Garage: ☒ Mach. Shed: ☐ Granary: ☐ Smokehouse: ☐ Summer Kitchen: ☐ Silo: ☐ Windmill: ☐
Grain Bins: ☐ Pump House: ☐ Hog Houses: ☐ Chicken Coop: ☐ Outhouse: ☐ Mobile Homes: ☐
Sheds, 1-2: ☐ 3+: ☐ Metal Bldgs: ☐ Comments:



PHOTO IS HERE

FRAME# 18	Pres. Funct.: Cottage	Same ? ☒	⇒1 BUILDING 2⇐ FRAME# / Pres. Funct.: / Same ? ☐
Residence: ☒ Outbuilding: ☐ Public: ☐ Commercial: ☐ Barn: ☐ Industrial: ☐ Structural: ☐ Religious: ☐			Original Function: Residence: ☐ Outbuilding: ☐ Public: ☐ Commercial: ☐ Barn: ☐ Industrial: ☐ Structural: ☐ Religious: ☐
Deteriorated: ☐ Abandoned: ☐ Lrg: ☒ Md: ☐ Sml: ☐			Condition/Use/size: Deteriorated: ☐ Abandoned: ☐ Lrg: ☐ Md: ☐ Sm: ☐
1 1 1 1 or:	Stories, 1: ☐ 1-½: ☒ 2: ☐ 2+: ☐		Building TYPE: or: / Stories, 1: ☐ 1-½: ☐ 2: ☐ 2+: ☐
Frame: ☒ Masonry: ☐ Pole: ☐ Log: ☐ Other:			Structure: Frame: ☐ Masonry: ☐ Pole: ☐ Log: ☐ Other:
Clpbd: ☐ Weathrbd: ☐ Vert: ☒ Wd. Shngl: ☐ Brick: ☐ Stone: ☐ Block: ☐ Metal: ☐ Asbestos: ☐ Vinyl: ☐ Tar Ppr: ☐			Siding material: Clpbd: ☐ Weathrbd: ☐ Vert: ☐ Wd. Shngl: ☐ Brick: ☐ Stone: ☐ Block: ☐ Metal: ☐ Asbestos: ☐ Vinyl: ☐ Tar Ppr: ☐
Brick: ☐ Stone: ☐ Block: ☐ Poured or Stucco: ☒ Tile: ☐			Foundation: Brick: ☐ Stone: ☐ Block: ☐ Poured or Stucco: ☐ Tile: ☐
Gable: ☒ Hipped: ☐ Flat: ☐ Mansard: ☐ Other:			Roof: Gable: ☐ Hipped: ☐ Flat: ☐ Mansard: ☐ Other:
Asphalt Shngl: ☒ Metal: ☐ Wood Shngl: ☐ Other:			Roof Material: Asphalt Shngl: ☐ Metal: ☐ Wood Shngl: ☐ Other:
Good: ☐ Fair: ☐ Alt: ☒ Vy Alt: ☐ Add., Major: ☒ Minor: ☐			Integrity: Good: ☐ Fair: ☐ Alt: ☐ Vy Alt: ☐ Add., Major: ☐ Minor: ☐
1700-1799: ☐ 1800-1859: ☐ 1860-1910: ☐ 1910-1945: ☒			Period: 1700-1799: ☐ 1800-1859: ☐ 1860-1910: ☐ 1910-1945: ☐
Bibliography and further notes on Reverse			BUILDING 3: or: Note:
Surveyed by: Date:			BUILDING 4: or: Note:

IL 422-0488

ILLINOIS RURAL SURVEY

County: McHenry | Site #: 4417 | Town:
Qtr: NW | Sec: 17 | TWP: 43N | Range: 9E
Street: 813 Spring Blvd | Street View: ✓
Industrial/Commercial Complex w/3 or more Bldgs.: ☐

FARMSTEAD ☐
House: ☒ 2 Houses: ☐ 1 Major Barn: ☐ 2 Mjr Barns: ☐ 3 Mjr Barns: ☐ Corn Cribs, 1: ☐, 2: ☐, 3+: ☐
Garage: ☒ Mach. Shed: ☐ Granary: ☐ Smokehouse: ☐ Summer Kitchen: ☐ Silo: ☐ Windmill: ☐
Grain Bins: ☐ Pump House: ☐ Hog House: ☐ Chicken Coop: ☐ Outhouse: ☐ Mobile Home: ☐
Sheds, 1-2: ☐ 3+: ☐ Metal Bldgs: ☐ Comments:



FRAME# 19 | Pres. Funct.: Res | Same ? ✓
Residence: ☒ Outbuilding: ☐ Public: ☐ Commercial: ☐ Barn: ☐ Industrial: ☐ Structural: ☐ Religious: ☐
Deteriorated: ☐ Abandoned: ☐ Lrg: ☐ Mid: ☒ Sml: ☐
1107 or: | Stories, 1: ☐ 1-½: ☒ 2: ☐ 2+: ☐
Frame: ☒ Masonry: ☐ Pole: ☐ Log: ☐ Other:
Clpbd: ☒ Weatherbd: ☐ Vert: ☐ Wd. Shngl: ☐ Brick: ☐
Stone: ☐ Block: ☐ Metal: ☒ Asbestos: ☐ Vinyl: ☐ Tar Ppr: ☐
Brick: ☐ Stone: ☐ Block: ☐ Poured or Stucco: ☒ Tile: ☐
Gable: ☒ Hipped: ☐ Flat: ☐ Mansard: ☐ Other:
Asphalt Shngl: ☒ Metal: ☐ Wood Shngl: ☐ Other:
Good: ☐ Fair: ☒ Alt: ☐ Vy Alt: ☐ Add., Major: ☐ Minor: ☐
1700-1799: ☐ 1800-1859: ☐ 1860-1910: ☐ 1910-1945: ☒

Bibliography and further notes on Reverse

Surveyed by: Date:

BUILDING 2	
FRAME#	Pres. Funct.: Same ? ☐
Original Function	Residence: ☐ Outbuilding: ☐ Public: ☐ Commercial: ☐ Barn: ☐ Industrial: ☐ Structural: ☐ Religious: ☐
Condition/use/size	Deteriorated: ☐ Abandoned: ☐ Lrg: ☐ Mid: ☐ Sml: ☐
Building TYPE	or: Stories, 1: ☐ 1-½: ☐ 2: ☐ 2+: ☐
Structure	Frame: ☐ Masonry: ☐ Pole: ☐ Log: ☐ Other:
Siding material	Clpbd: ☐ Weatherbd: ☐ Vert: ☐ Wd. Shngl: ☐ Brick: ☐ Stone: ☐ Block: ☐ Metal: ☐ Asbestos: ☐ Vinyl: ☐ Tar Ppr: ☐
Foundation	Brick: ☐ Stone: ☐ Block: ☐ Poured or Stucco: ☐ Tile: ☐
Roof	Gable: ☐ Hipped: ☐ Flat: ☐ Mansard: ☐ Other:
Roof Material	Asphalt Shngl: ☐ Metal: ☐ Wood Shngl: ☐ Other:
Integrity	Good: ☐ Fair: ☐ Alt: ☐ Vy Alt: ☐ Add., Major: ☐ Minor: ☐
Period	1700-1799: ☐ 1800-1859: ☐ 1860-1910: ☐ 1910-1945: ☐
BUILDING 3	or: Note:
BUILDING 4	or: Note:

ILLINOIS RURAL SURVEY

County: McHenry | Site #: 4418 | Town:
Qtr: NW | Sec: 17 | TWP: 43N | Range: 9E
Street: 815 Spring Blvd | Street View: ✓
Industrial/Commercial Complex w/3 or more Bldgs.: ☐

FARMSTEAD ☐
House: ☒ 2 Houses: ☐ 1 Major Barn: ☐ 2 Mjr Barns: ☐ 3 Mjr Barns: ☐ Corn Cribs, 1: ☐, 2: ☐, 3+: ☐
Garage: ☒ Mach. Shed: ☐ Granary: ☐ Smokehouse: ☐ Summer Kitchen: ☐ Silo: ☐ Windmill: ☐
Grain Bins: ☐ Pump House: ☐ Hog House: ☐ Chicken Coop: ☐ Outhouse: ☐ Mobile Home: ☐
Sheds, 1-2: ☐ 3+: ☐ Metal Bldgs: ☐ Comments:



FRAME# 20 | Pres. Funct.: Res | Same ? ✓
Residence: ☒ Outbuilding: ☐ Public: ☐ Commercial: ☐ Barn: ☐ Industrial: ☐ Structural: ☐ Religious: ☐
Deteriorated: ☐ Abandoned: ☐ Lrg: ☒ Mid: ☐ Sml: ☐
1103 or: | Stories, 1: ☐ 1-½: ☐ 2: ☒ 2+: ☐
Frame: ☐ Masonry: ☐ Pole: ☐ Log: ☐ Other:
Clpbd: ☐ Weatherbd: ☐ Vert: ☐ Wd. Shngl: ☐ Brick: ☒
Stone: ☐ Block: ☐ Metal: ☐ Asbestos: ☐ Vinyl: ☐ Tar Ppr: ☐
Brick: ☐ Stone: ☐ Block: ☐ Poured or Stucco: ☐ Tile: ☐
Gable: ☒ Hipped: ☐ Flat: ☐ Mansard: ☐ Other:
Asphalt Shngl: ☒ Metal: ☐ Wood Shngl: ☐ Other:
Good: ☒ Fair: ☐ Alt: ☐ Vy Alt: ☐ Add., Major: ☐ Minor: ☐
1700-1799: ☐ 1800-1859: ☐ 1860-1910: ☐ 1910-1945: ☒

Bibliography and further notes on Reverse

Surveyed by: Date:

BUILDING 2	
FRAME#	Pres. Funct.: Same ? ☐
Original Function	Residence: ☐ Outbuilding: ☐ Public: ☐ Commercial: ☐ Barn: ☐ Industrial: ☐ Structural: ☐ Religious: ☐
Condition/use/size	Deteriorated: ☐ Abandoned: ☐ Lrg: ☐ Mid: ☐ Sml: ☐
Building TYPE	or: Stories, 1: ☐ 1-½: ☐ 2: ☐ 2+: ☐
Structure	Frame: ☐ Masonry: ☐ Pole: ☐ Log: ☐ Other:
Siding material	Clpbd: ☐ Weatherbd: ☐ Vert: ☐ Wd. Shngl: ☐ Brick: ☐ Stone: ☐ Block: ☐ Metal: ☐ Asbestos: ☐ Vinyl: ☐ Tar Ppr: ☐
Foundation	Brick: ☐ Stone: ☐ Block: ☐ Poured or Stucco: ☐ Tile: ☐
Roof	Gable: ☐ Hipped: ☐ Flat: ☐ Mansard: ☐ Other:
Roof Material	Asphalt Shngl: ☐ Metal: ☐ Wood Shngl: ☐ Other:
Integrity	Good: ☐ Fair: ☐ Alt: ☐ Vy Alt: ☐ Add., Major: ☐ Minor: ☐
Period	1700-1799: ☐ 1800-1859: ☐ 1860-1910: ☐ 1910-1945: ☐
BUILDING 3	or: Note:
BUILDING 4	or: Note:

ILLINOIS RURAL SURVEY

County: McHenry | Site #: 4419 | Town:
¼: NW | Sec: 17 | TWP: 43N | Range: 9E
Street: 903 Spring Beach | Street View: ☒
Industrial/Commercial Complex w/3 or more Bldgs.: ☐

FARMSTEAD ☐
House: ☒ 2 Houses: ☐ 1 Major Barn: ☐ 2 Mjr Barns: ☐ 3 Mjr Barns: ☐ Corn Cribs, 1: ☐, 2: ☐, 3+: ☐
Garage: ☒ Mach. Shed: ☐ Granary: ☐ Smokehouse: ☐ Summer Kitchen: ☐ Silo: ☐ Windmill: ☐
Grain Bins: ☐ Pump House: ☐ Hog House: ☐ Chicken Coop: ☐ Outhouse: ☐ Mobile Home: ☐
Sheds, 1-3: ☐ 3+: ☐ Metal Bldgs: ☐ Comments:

FRAME# 21	Pres. Funct.: Cottage	Same ? ☒	#1 BUILDING 2#
Residence: ☒ Outbuilding: ☐ Public: ☐ Commercial: ☐ Barn: ☐ Industrial: ☐ Structural: ☐ Religious: ☐			Original Function
Deteriorated: ☐ Abandoned: ☐ Lrg: ☐ Md: ☒ Sml: ☐			Condition/Use/Size
1 1 0 1 or:	Stories, 1: ☐ 1-½: ☐ 2: ☐ 2+: ☐		Building TYPE
Frame: ☒ Masonry: ☐ Pole: ☐ Log: ☐ Other:			Structure
Clpbd: ☒ Weatherbd: ☐ Vert: ☐ Wd. Shngl: ☐ Brick: ☐ Stone: ☐ Block: ☐ Metal: ☐ Asbestos: ☐ Vinyl: ☐ Tar Ppr: ☐			Siding material
Brick: ☐ Stone: ☐ Block: ☐ Poured or Stucco: ☐ Tile: ☐			Foundation
Gable: ☒ Hipped: ☐ Flat: ☐ Mansard: ☐ Other:			Roof
Asphalt Shngl: ☒ Metal: ☐ Wood Shngl: ☐ Other:			Roof Material
Good: ☐ Fair: ☐ Alt: ☒ Vy Alt: ☐ Add., Major: ☐ Minor: ☐			Integrity
1700-1799: ☐ 1800-1859: ☐ 1860-1910: ☐ 1910-1945: ☒			Period
Bibliography and further notes on Reverse			BUILDING 3
Surveyed by: Date:			BUILDING 4

FRAME# | Pres. Funct.: | Same ? ☐
Residence: ☐ Outbuilding: ☐ Public: ☐ Commercial: ☐ Barn: ☐ Industrial: ☐ Structural: ☐ Religious: ☐
Deteriorated: ☐ Abandoned: ☐ Lrg: ☐ Md: ☐ Sml: ☐
or: | Stories, 1: ☐ 1-½: ☐ 2: ☐ 2+: ☐
Frame: ☐ Masonry: ☐ Pole: ☐ Log: ☐ Other:
Clpbd: ☐ Weatherbd: ☐ Vert: ☐ Wd. Shngl: ☐ Brick: ☐ Stone: ☐ Block: ☐ Metal: ☐ Asbestos: ☐ Vinyl: ☐ Tar Ppr: ☐
Brick: ☐ Stone: ☐ Block: ☐ Poured or Stucco: ☐ Tile: ☐
Gable: ☐ Hipped: ☐ Flat: ☐ Mansard: ☐ Other:
Asphalt Shngl: ☐ Metal: ☐ Wood Shngl: ☐ Other:
Good: ☐ Fair: ☐ Alt: ☐ Vy Alt: ☐ Add., Major: ☐ Minor: ☐
1700-1799: ☐ 1800-1859: ☐ 1860-1910: ☐ 1910-1945: ☐
or: Note:
or: Note:

422-0488

ILLINOIS RURAL SURVEY

County: McHenry | Site #: 4420 | Town:
¼: NW | Sec: 17 | TWP: 43N | Range: 9E
Street: 911 Spring Beach | Street View: ☒
Industrial/Commercial Complex w/3 or more Bldgs.: ☐

FARMSTEAD ☐
House: ☒ 2 Houses: ☐ 1 Major Barn: ☐ 2 Mjr Barns: ☐ 3 Mjr Barns: ☐ Corn Cribs, 1: ☐, 2: ☐, 3+: ☐
Garage: ☒ Mach. Shed: ☐ Granary: ☐ Smokehouse: ☐ Summer Kitchen: ☐ Silo: ☐ Windmill: ☐
Grain Bins: ☐ Pump House: ☐ Hog House: ☐ Chicken Coop: ☐ Outhouse: ☐ Mobile Home: ☐
Sheds, 1-3: ☐ 3+: ☐ Metal Bldgs: ☐ Comments:



FRAME# 22	Pres. Funct.: Cottage	Same ? ☒	#1 BUILDING 2#
Residence: ☒ Outbuilding: ☐ Public: ☐ Commercial: ☐ Barn: ☐ Industrial: ☐ Structural: ☐ Religious: ☐			Original Function
Deteriorated: ☐ Abandoned: ☐ Lrg: ☐ Md: ☒ Sml: ☐			Condition/Use/Size
1 1 1 0 or:	Stories, 1: ☒ 1-½: ☐ 2: ☐ 2+: ☐		Building TYPE
Frame: ☒ Masonry: ☐ Pole: ☐ Log: ☐ Other:			Structure
Clpbd: ☒ Weatherbd: ☐ Vert: ☐ Wd. Shngl: ☐ Brick: ☐ Stone: ☐ Block: ☐ Metal: ☐ Asbestos: ☐ Vinyl: ☐ Tar Ppr: ☐			Siding material
Brick: ☐ Stone: ☐ Block: ☒ Poured or Stucco: ☐ Tile: ☐			Foundation
Gable: ☐ Hipped: ☒ Flat: ☐ Mansard: ☐ Other:			Roof
Asphalt Shngl: ☒ Metal: ☐ Wood Shngl: ☐ Other:			Roof Material
Good: ☐ Fair: ☒ Alt: ☐ Vy Alt: ☐ Add., Major: ☒ Minor: ☐			Integrity
1700-1799: ☐ 1800-1859: ☐ 1860-1910: ☐ 1910-1945: ☒			Period
Bibliography and further notes on Reverse			BUILDING 3
Surveyed by: Date:			BUILDING 4

FRAME# | Pres. Funct.: | Same ? ☐
Residence: ☐ Outbuilding: ☐ Public: ☐ Commercial: ☐ Barn: ☐ Industrial: ☐ Structural: ☐ Religious: ☐
Deteriorated: ☐ Abandoned: ☐ Lrg: ☐ Md: ☐ Sml: ☐
or: | Stories, 1: ☐ 1-½: ☐ 2: ☐ 2+: ☐
Frame: ☐ Masonry: ☐ Pole: ☐ Log: ☐ Other:
Clpbd: ☐ Weatherbd: ☐ Vert: ☐ Wd. Shngl: ☐ Brick: ☐ Stone: ☐ Block: ☐ Metal: ☐ Asbestos: ☐ Vinyl: ☐ Tar Ppr: ☐
Brick: ☐ Stone: ☐ Block: ☐ Poured or Stucco: ☐ Tile: ☐
Gable: ☐ Hipped: ☐ Flat: ☐ Mansard: ☐ Other:
Asphalt Shngl: ☐ Metal: ☐ Wood Shngl: ☐ Other:
Good: ☐ Fair: ☐ Alt: ☐ Vy Alt: ☐ Add., Major: ☐ Minor: ☐
1700-1799: ☐ 1800-1859: ☐ 1860-1910: ☐ 1910-1945: ☐
or: Note:
or: Note:

422-0488

ILLINOIS RURAL SURVEY

County: McHenry | Site #: 4421 | Town:
Qtr: NW | Sec: 17 | TWP: 43N | Range: 9E
Street: 913 Spring Road | Street View: ✓
Industrial/Commercial Complex w/3 or more Bldgs.: ☐

FARMSTEAD ☐
House: ☒ 2 Houses: ☐ 1 Major Barn: ☐ 2 Mj Barns: ☐ 3 Mj Barns: ☐ Corn Cribs, 1: ☐, 2: ☐, 3+: ☐
Garage: ☒ Mach. Shed: ☐ Grainery: ☐ Smokehouse: ☐ Summer Kitchen: ☐ Silo: ☐ Windmill: ☐
Grain Bins: ☐ Pump House: ☐ Hog Houses: ☐ Chicken Coop: ☐ Outhouse: ☐ Mobile Homes: ☐
Shads, 1-3: ☐ 3+: ☐ Metal Bldgs: ☐ Comments:

FRAME# 23 Pres. Funct.: Res	Same ? ☒	#1 BUILDING 2#	FRAME# / Pres. Funct.: / Same ? ☐
Residence: ☒ Outbuilding: ☐ Public: ☐ Commercial: ☐ Barn: ☐ Industrial: ☐ Structural: ☐ Religious: ☐		Original Function	Residence: ☐ Outbuilding: ☐ Public: ☐ Commercial: ☐ Barn: ☐ Industrial: ☐ Structural: ☐ Religious: ☐
Deteriorated: ☐ Abandoned: ☐ Lrg: ☐ Md: ☐ Sml: ☒		Condition/Use/size	Deteriorated: ☐ Abandoned: ☐ Lrg: ☐ Md: ☐ Sm: ☐
1110 or: / Stories, 1: ☒ 1-½: ☐ 2: ☐ 2+: ☐		Building TYPE	or: / Stories, 1: ☐ 1-½: ☐ 2: ☐ 2+: ☐
Frame: ☒ Masonry: ☐ Pole: ☐ Log: ☐ Other:		Structure	Frame: ☐ Masonry: ☐ Pole: ☐ Log: ☐ Other:
Clpbd: ☒ Weathrbd: ☐ Vert: ☐ Wd. Shngl: ☐ Brick: ☐ Stone: ☐ Block: ☐ Metal: ☐ Asbestos: ☐ Vinyl: ☐ Tar Ppr: ☐		Siding material	Clpbd: ☐ Weathrbd: ☐ Vert: ☐ Wd. Shngl: ☐ Brick: ☐ Stone: ☐ Block: ☐ Metal: ☐ Asbestos: ☐ Vinyl: ☐ Tar Ppr: ☐
Brick: ☐ Stone: ☐ Block: ☐ Poured or Stucco: ☒ Tile: ☐		Foundation	Brick: ☐ Stone: ☐ Block: ☐ Poured or Stucco: ☐ Tile: ☐
Gable: ☐ Hipped: ☒ Flat: ☐ Mansard: ☐ Other:		Roof	Gable: ☐ Hipped: ☐ Flat: ☐ Mansard: ☐ Other:
Asphalt Shngl: ☒ Metal: ☐ Wood Shngl: ☐ Other:		Roof Material	Asphalt Shngl: ☐ Metal: ☐ Wood Shngl: ☐ Other:
Good: ☐ Fair: ☐ Alt: ☒ Vy Alt: ☐ Add., Major: ☒ Minor: ☐		Integrity	Good: ☐ Fair: ☐ Alt: ☐ Vy Alt: ☐ Add., Major: ☐ Minor: ☐
1700-1799: ☐ 1800-1859: ☐ 1860-1910: ☐ 1910-1945: ☒		Period	1700-1799: ☐ 1800-1859: ☐ 1860-1910: ☐ 1910-1945: ☐
Bibliography and further notes on Reverse		BUILDING 3	or: / Note:
Surveyed by: / Date:		BUILDING 4	or: / Note:



County: McHenry | Site #: 4422 | Town:
Qtr: NW | Sec: 17 | TWP: 43N | Range: 9E
Street: 915 Spring Road | Street View: ✓
Industrial/Commercial Complex w/3 or more Bldgs.: ☐

FARMSTEAD ☐
House: ☒ 2 Houses: ☐ 1 Major Barn: ☐ 2 Mj Barns: ☐ 3 Mj Barns: ☐ Corn Cribs, 1: ☐, 2: ☐, 3+: ☐
Garage: ☒ Mach. Shed: ☐ Grainery: ☐ Smokehouse: ☐ Summer Kitchen: ☐ Silo: ☐ Windmill: ☐
Grain Bins: ☐ Pump House: ☐ Hog Houses: ☐ Chicken Coop: ☐ Outhouse: ☐ Mobile Homes: ☐
Shads, 1-3: ☐ 3+: ☐ Metal Bldgs: ☐ Comments:

FRAME# 24 Pres. Funct.: Cottage	Same ? ☐	#1 BUILDING 2#	FRAME# / Pres. Funct.: / Same ? ☐
Residence: ☒ Outbuilding: ☐ Public: ☐ Commercial: ☐ Barn: ☐ Industrial: ☐ Structural: ☐ Religious: ☐		Original Function	Residence: ☐ Outbuilding: ☐ Public: ☐ Commercial: ☐ Barn: ☐ Industrial: ☐ Structural: ☐ Religious: ☐
Deteriorated: ☐ Abandoned: ☐ Lrg: ☐ Md: ☐ Sml: ☒		Condition/Use/size	Deteriorated: ☐ Abandoned: ☐ Lrg: ☐ Md: ☐ Sm: ☐
1110d or: / Stories, 1: ☒ 1-½: ☐ 2: ☐ 2+: ☐		Building TYPE	or: / Stories, 1: ☐ 1-½: ☐ 2: ☐ 2+: ☐
Frame: ☒ Masonry: ☐ Pole: ☐ Log: ☐ Other:		Structure	Frame: ☐ Masonry: ☐ Pole: ☐ Log: ☐ Other:
Clpbd: ☒ Weathrbd: ☐ Vert: ☐ Wd. Shngl: ☐ Brick: ☐ Stone: ☐ Block: ☐ Metal: ☐ Asbestos: ☐ Vinyl: ☐ Tar Ppr: ☐		Siding material	Clpbd: ☐ Weathrbd: ☐ Vert: ☐ Wd. Shngl: ☐ Brick: ☐ Stone: ☐ Block: ☐ Metal: ☐ Asbestos: ☐ Vinyl: ☐ Tar Ppr: ☐
Brick: ☐ Stone: ☐ Block: ☐ Poured or Stucco: ☐ Tile: ☐		Foundation	Brick: ☐ Stone: ☐ Block: ☐ Poured or Stucco: ☐ Tile: ☐
Gable: ☒ Hipped: ☐ Flat: ☐ Mansard: ☐ Other:		Roof	Gable: ☐ Hipped: ☐ Flat: ☐ Mansard: ☐ Other:
Asphalt Shngl: ☒ Metal: ☐ Wood Shngl: ☐ Other:		Roof Material	Asphalt Shngl: ☐ Metal: ☐ Wood Shngl: ☐ Other:
Good: ☐ Fair: ☒ Alt: ☒ Vy Alt: ☐ Add., Major: ☒ Minor: ☐		Integrity	Good: ☐ Fair: ☐ Alt: ☐ Vy Alt: ☐ Add., Major: ☐ Minor: ☐
1700-1799: ☐ 1800-1859: ☐ 1860-1910: ☐ 1910-1945: ☒		Period	1700-1799: ☐ 1800-1859: ☐ 1860-1910: ☐ 1910-1945: ☐
Bibliography and further notes on Reverse		BUILDING 3	or: / Note:
Surveyed by: / Date:		BUILDING 4	or: / Note:

ILLINOIS RURAL SURVEY

County: McHenry | Site #: 4423 | Town:
Qtr: NW | Sec: 17 | TWP: 43N | Range: 9E
Street: 917 Spring Blvd | Street View: ✓
Industrial/Commercial Complex w/3 or more Bldgs.: ☐



PHOTO HERE

FARMSTEAD ☐

House: ☐ 2 Houses: ☐ 1 Major Barn: ☐ 2 Mjr Barns: ☐ 3 Mjr Barns: ☐ Corn Cribs, 1: ☐, 2: ☐, 3+: ☐
Garage: ☒ Mach. Shed: ☐ Granary: ☐ Smokehouse: ☐ Summer Kitchen: ☐ Silo: ☐ Windmill: ☐
Corn Bins: ☐ Pump House: ☐ Hog Houses: ☐ Chicken Coop: ☐ Outhouse: ☐ Mobile Homes: ☐
Sheds, 1-2: ☐ 3+: ☐ Metal Bldgs: ☐ Comments:

FRAME# 25	Pres. Funct.: Cottage	Same ? ☒	#1 BUILDING 2
Residence: ☒ Outbuilding: ☐ Public: ☐ Commercial: ☐ Barn: ☐ Industrial: ☐ Structural: ☐ Religious: ☐			Original Function
Deteriorated: ☐ Abandoned: ☐ Lrg: ☐ Md: ☒ Sml: ☐			Condition/use/size
1 0 0 or:	Stories, 1: ☒ 1-½: ☐ 2: ☐ 2+: ☐		Building TYPE
Frame: ☒ Masonry: ☐ Pole: ☐ Log: ☐ Other:			Structure
Clpbd: ☒ Weathrbd: ☐ Vert: ☐ Wd. Shngl: ☐ Brick: ☐ Stone: ☐ Block: ☐ Metal: ☐ Asbestos: ☐ Vinyl: ☐ Tar Ppr: ☐			Siding material
Brick: ☐ Stone: ☐ Block: ☐ Poured or Stucco: ☒ Tile: ☐			Foundation
Gable: ☒ Hipped: ☐ Flat: ☐ Mansard: ☐ Other:			Roof
Asphalt Shngl: ☒ Metal: ☐ Wood Shngl: ☐ Other:			Roof Material
Good: ☐ Fair: ☐ Altr: ☒ Vy Atd: ☐ Add., Major: ☒ Minor: ☐			Integrity
1700-1799: ☐ 1800-1859: ☐ 1860-1910: ☐ 1910-1945: ☒			Period
Bibliography and further notes on Reverse			BUILDING 3
Surveyed by: Date:			BUILDING 4

FRAME# | Pres. Funct.: | Same ? ☐
Residence: ☐ Outbuilding: ☐ Public: ☐ Commercial: ☐ Barn: ☐ Industrial: ☐ Structural: ☐ Religious: ☐
Deteriorated: ☐ Abandoned: ☐ Lrg: ☐ Md: ☐ Sml: ☐
or: | Stories, 1: ☐ 1-½: ☐ 2: ☐ 2+: ☐
Frame: ☐ Masonry: ☐ Pole: ☐ Log: ☐ Other:
Clpbd: ☐ Weathrbd: ☐ Vert: ☐ Wd. Shngl: ☐ Brick: ☐ Stone: ☐ Block: ☐ Metal: ☐ Asbestos: ☐ Vinyl: ☐ Tar Ppr: ☐
Brick: ☐ Stone: ☐ Block: ☐ Poured or Stucco: ☐ Tile: ☐
Gable: ☐ Hipped: ☐ Flat: ☐ Mansard: ☐ Other:
Asphalt Shngl: ☐ Metal: ☐ Wood Shngl: ☐ Other:
Good: ☐ Fair: ☐ Altr: ☐ Vy Atd: ☐ Add., Major: ☐ Minor: ☐
1700-1799: ☐ 1800-1859: ☐ 1860-1910: ☐ 1910-1945: ☐
Note:
or: | Note:

L 423-8488

ILLINOIS RURAL SURVEY

County: McHenry | Site #: 4424 | Town:
Qtr: NW | Sec: 17 | TWP: 43N | Range: 9E
Street: Spring Blvd | Street View: ✓
Industrial/Commercial Complex w/3 or more Bldgs.: ☐



PHOTO HERE

FARMSTEAD ☐

House: ☒ 2 Houses: ☒ 1 Major Barn: ☐ 2 Mjr Barns: ☐ 3 Mjr Barns: ☐ Corn Cribs, 1: ☐, 2: ☐, 3+: ☐
Garage: ☒ Mach. Shed: ☐ Granary: ☐ Smokehouse: ☐ Summer Kitchen: ☐ Silo: ☐ Windmill: ☐
Corn Bins: ☐ Pump House: ☐ Hog Houses: ☐ Chicken Coop: ☐ Outhouse: ☐ Mobile Homes: ☐
Sheds, 1-2: ☐ 3+: ☐ Metal Bldgs: ☐ Comments:

FRAME# 26	Pres. Funct.: Rel Cottage	Same ? ☒	#1 BUILDING 2
Residence: ☒ Outbuilding: ☐ Public: ☐ Commercial: ☐ Barn: ☐ Industrial: ☐ Structural: ☐ Religious: ☐			Original Function
Deteriorated: ☐ Abandoned: ☐ Lrg: ☐ Md: ☒ Sml: ☐			Condition/use/size
1 1 1 1 or:	Stories, 1: ☐ 1-½: ☐ 2: ☐ 2+: ☐		Building TYPE
Frame: ☒ Masonry: ☐ Pole: ☐ Log: ☐ Other:			Structure
Clpbd: ☐ Weathrbd: ☐ Vert: ☒ Wd. Shngl: ☐ Brick: ☐ Stone: ☐ Block: ☐ Metal: ☐ Asbestos: ☐ Vinyl: ☐ Tar Ppr: ☐			Siding material
Brick: ☐ Stone: ☐ Block: ☐ Poured or Stucco: ☒ Tile: ☐			Foundation
Gable: ☒ Hipped: ☐ Flat: ☐ Mansard: ☐ Other:			Roof
Asphalt Shngl: ☒ Metal: ☐ Wood Shngl: ☐ Other:			Roof Material
Good: ☐ Fair: ☒ Altr: ☐ Vy Atd: ☐ Add., Major: ☐ Minor: ☒			Integrity
1700-1799: ☐ 1800-1859: ☐ 1860-1910: ☐ 1910-1945: ☒			Period
Bibliography and further notes on Reverse			BUILDING 3
Surveyed by: Date:			BUILDING 4

FRAME# | Pres. Funct.: Cottage | Same ? ☐
Residence: ☒ Outbuilding: ☐ Public: ☐ Commercial: ☐ Barn: ☐ Industrial: ☐ Structural: ☐ Religious: ☐
Deteriorated: ☐ Abandoned: ☐ Lrg: ☐ Md: ☐ Sml: ☒
1 2 or: | Stories, 1: ☒ 1-½: ☐ 2: ☐ 2+: ☐
Frame: ☒ Masonry: ☐ Pole: ☐ Log: ☐ Other:
Clpbd: ☐ Weathrbd: ☐ Vert: ☐ Wd. Shngl: ☐ Brick: ☐ Stone: ☐ Block: ☐ Metal: ☐ Asbestos: ☒ Vinyl: ☐ Tar Ppr: ☐
Brick: ☐ Stone: ☐ Block: ☐ Poured or Stucco: ☐ Tile: ☐ Stilts
Gable: ☒ Hipped: ☐ Flat: ☐ Mansard: ☐ Other:
Asphalt Shngl: ☒ Metal: ☐ Wood Shngl: ☐ Other:
Good: ☒ Fair: ☐ Altr: ☐ Vy Atd: ☐ Add., Major: ☐ Minor: ☐
1700-1799: ☐ 1800-1859: ☐ 1860-1910: ☐ 1910-1945: ☒
Note:
or: | Note:

L 423-8488

ILLINOIS RURAL SURVEY

County: McHenry | Site #: 4425 | Town:
Qtr: NW | Sec: 17 | TWP: 43N | Range: 9E
Street: 1009 Spring Brook | Street View: ✓
Industrial/Commercial Complex w/3 or more Bldgs.: ☐

FARMSTEAD ☐
House: ✓ 2 Houses: ☐ 1 Major Barn: ☐ 2 Mjr Barns: ☐ 3 Mjr Barns: ☐ Corn Cribs, 1: ☐, 2: ☐, 3+: ☐
Garage: ☐ Mach. Shed: ☐ Granary: ☐ Smokehouse: ☐ Summer Kitchen: ☐ Silo: ☐ Windmill: ☐
Grain Bins: ☐ Pump House: ☐ Hog House: ☐ Chicken Coop: ☐ Outhouse: ☐ Mobile Homes: ☐
Sheds, 1-2: ☐ 3+: ☐ Metal Bldgs: ☐ Comments:



FRAME# 27 | Pres. Funct.: Cottage | Same ? ✓
Residence: ✓ Outbuilding: ☐ Public: ☐ Commercial: ☐ Barn: ☐ Industrial: ☐ Structural: ☐ Religious: ☐
Determinated: ☐ Abandoned: ☐ Lrg: ☐ Mid: ☐ Sml: ✓
1101 or: | Stories: 1: ✓ 1-½: ☐ 2: ☐ 2+: ☐
Frame: ✓ Masonry: ☐ Pole: ☐ Log: ☐ Other:
Clpbd: ☐ Weatherbd: ☐ Vert: ☐ Wd. Shngl: ☐ Brick: ☐
Stone: ☐ Block: ☐ Metal: ☐ Asbestos: ☐ Vinyl: ☐ Tar Ppr: ☐ Horizontal Plank
Brick: ☐ Stone: ☐ Block: ☐ Poured or Stucco: ☐ Tile: ☐
Gable: ☐ Hipped: ✓ Flat: ☐ Mansard: ☐ Other:
Asphalt Shngl: ✓ Metal: ☐ Wood Shngl: ☐ Other:
Good: ☐ Fair: ✓ Alt: ☐ Vy Alt: ☐ Add., Major: ☐ Minor: ☐
1700-1799: ☐ 1800-1859: ☐ 1860-1910: ☐ 1910-1945: ✓

Bibliography and further notes on Reverse

Surveyed by: _____ Date: _____

#1 BUILDING 2#	FRAME# ; Pres. Funct.: ; Same ? ☐
Original Function	Residence: ☐ Outbuilding: ☐ Public: ☐ Commercial: ☐ Barn: ☐ Industrial: ☐ Structural: ☐ Religious: ☐
Condition/use/size	Determinated: ☐ Abandoned: ☐ Lrg: ☐ Mid: ☐ Sm: ☐
Building TYPE	or: ; Stories: 1: ☐ 1-½: ☐ 2: ☐ 2+: ☐
Structure	Frame: ☐ Masonry: ☐ Pole: ☐ Log: ☐ Other:
Siding material	Clpbd: ☐ Weatherbd: ☐ Vert: ☐ Wd. Shngl: ☐ Brick: ☐ Stone: ☐ Block: ☐ Metal: ☐ Asbestos: ☐ Vinyl: ☐ Tar Ppr: ☐
Foundation	Brick: ☐ Stone: ☐ Block: ☐ Poured or Stucco: ☐ Tile: ☐
Roof	Gable: ☐ Hipped: ☐ Flat: ☐ Mansard: ☐ Other:
Roof Material	Asphalt Shngl: ☐ Metal: ☐ Wood Shngl: ☐ Other:
Integrity	Good: ☐ Fair: ☐ Alt: ☐ Vy Alt: ☐ Add., Major: ☐ Minor: ☐
Period	1700-1799: ☐ 1800-1859: ☐ 1860-1910: ☐ 1910-1945: ☐
BUILDING 3	or: Note:
BUILDING 4	or: Note:

L 422-0488

ILLINOIS RURAL SURVEY

County: McHenry | Site #: 4426 | Town:
Qtr: NW | Sec: 17 | TWP: 34N | Range: 9E
Street: 1013 Spring Brook | Street View: ✓
Industrial/Commercial Complex w/3 or more Bldgs.: ☐

FARMSTEAD ☐
House: ✓ 2 Houses: ☐ 1 Major Barn: ☐ 2 Mjr Barns: ☐ 3 Mjr Barns: ☐ Corn Cribs, 1: ☐, 2: ☐, 3+: ☐
Garage: ✓ Mach. Shed: ☐ Granary: ☐ Smokehouse: ☐ Summer Kitchen: ☐ Silo: ☐ Windmill: ☐
Grain Bins: ☐ Pump House: ☐ Hog House: ☐ Chicken Coop: ☐ Outhouse: ☐ Mobile Homes: ☐
Sheds, 1-2: ☐ 3+: ☐ Metal Bldgs: ☐ Comments:



FRAME# 28 | Pres. Funct.: Barn | Same ? ✓
Residence: ✓ Outbuilding: ☐ Public: ☐ Commercial: ☐ Barn: ☐ Industrial: ☐ Structural: ☐ Religious: ☐
Determinated: ☐ Abandoned: ☐ Lrg: ☐ Mid: ✓ Sml: ☐
101 or: | Stories: 1: ☐ 1-½: ☐ 2: ✓ 2+: ☐
Frame: ✓ Masonry: ☐ Pole: ☐ Log: ☐ Other:
Clpbd: ☐ Weatherbd: ✓ Vert: ☐ Wd. Shngl: ☐ Brick: ☐
Stone: ☐ Block: ☐ Metal: ☐ Asbestos: ☐ Vinyl: ☐ Tar Ppr: ☐
Brick: ☐ Stone: ☐ Block: ☐ Poured or Stucco: ☐ Tile: ☐
Gable: ✓ Hipped: ☐ Flat: ☐ Mansard: ☐ Other:
Asphalt Shngl: ✓ Metal: ☐ Wood Shngl: ☐ Other:
Good: ☐ Fair: ☐ Alt: ✓ Vy Alt: ☐ Add., Major: ✓ Minor: ☐
1700-1799: ☐ 1800-1859: ☐ 1860-1910: ☐ 1910-1945: ✓ c. 1910

Bibliography and further notes on Reverse

Surveyed by: _____ Date: _____

#1 BUILDING 2#	FRAME# ; Pres. Funct.: ; Same ? ☐
Original Function	Residence: ☐ Outbuilding: ☐ Public: ☐ Commercial: ☐ Barn: ☐ Industrial: ☐ Structural: ☐ Religious: ☐
Condition/use/size	Determinated: ☐ Abandoned: ☐ Lrg: ☐ Mid: ☐ Sm: ☐
Building TYPE	or: ; Stories: 1: ☐ 1-½: ☐ 2: ☐ 2+: ☐
Structure	Frame: ☐ Masonry: ☐ Pole: ☐ Log: ☐ Other:
Siding material	Clpbd: ☐ Weatherbd: ☐ Vert: ☐ Wd. Shngl: ☐ Brick: ☐ Stone: ☐ Block: ☐ Metal: ☐ Asbestos: ☐ Vinyl: ☐ Tar Ppr: ☐
Foundation	Brick: ☐ Stone: ☐ Block: ☐ Poured or Stucco: ☐ Tile: ☐
Roof	Gable: ☐ Hipped: ☐ Flat: ☐ Mansard: ☐ Other:
Roof Material	Asphalt Shngl: ☐ Metal: ☐ Wood Shngl: ☐ Other:
Integrity	Good: ☐ Fair: ☐ Alt: ☐ Vy Alt: ☐ Add., Major: ☐ Minor: ☐
Period	1700-1799: ☐ 1800-1859: ☐ 1860-1910: ☐ 1910-1945: ☐
BUILDING 3	or: Note:
BUILDING 4	or: Note:

L 422-0488

Check Fox River Grv. history book

1949-50

ILLINOIS RURAL SURVEY

County: McHenry | Site #: 4427 | Town:
NW 1 | Sec: 17 | TWP: 43N | Range: 9E
Street: 1015 Spring Bend | Street View: ✓
Industrial/Commercial Complex w/3 or more Bldgs.: ☐

FARMSTEAD ☐
House: ☒ 2 Houses: ☐ 1 Major Barn: ☐ 2 Mj Barns: ☐ 3 Mj Barns: ☐ Corn Cribs, 1: ☐, 2: ☐, 3+: ☐
Garage: ☐ Mach. Shed: ☐ Grainery: ☐ Smokehouse: ☐ Summer Kitchen: ☐ Silo: ☐ Windmill: ☐
Grain Bins: ☐ Pump House: ☐ Hog House: ☐ Chicken Coop: ☐ Outhouse: ☐ Mobile Homes: ☐
Sheds, 1-2: ☐ 3+: ☐ Metal Bldgs: ☐ Comments:



FRAME# 29 | Pres. Funct.: Cottage | Same ? ☒

Residence: ☒ Outbuilding: ☐ Public: ☐ Commercial: ☐ Barn: ☐ Industrial: ☐ Structural: ☐ Religious: ☐
Deteriorated: ☐ Abandoned: ☐ Lrg: ☐ Md: ☐ Sm: ☒
1 1 1 0 or: | Stories, 1: ☒ 1-½: ☐ 2: ☐ 2+: ☐
Frame: ☒ Masonry: ☐ Pole: ☐ Log: ☐ Other:
Clpbd: ☐ Weathrbd: ☐ Vert: ☐ Wd. Shngl: ☐ Brick: ☐
Stone: ☐ Block: ☐ Metal: ☐ Asbestos: ☒ Vinyl: ☐ Tar Ppr: ☐
Brick: ☐ Stone: ☐ Block: ☐ Poured or Stucco: ☒ Tile: ☐
Gable: ☐ Hipped: ☒ Flat: ☐ Mansard: ☐ Other:
Asphalt Shngl: ☐ Metal: ☐ Wood Shngl: ☐ Other: Tar Paper
Good: ☐ Fair: ☐ Alt: ☐ Vy Alt: ☐ Add., Major: ☐ Minor: ☒
1700-1799: ☐ 1800-1859: ☐ 1860-1910: ☐ 1910-1945: ☒

Bibliography and further notes on Reverse

Surveyed by: _____ Date: _____

#1 BUILDING 2+	FRAME# / Pres. Funct.: / Same ? ☐
Original Function	Residence: ☐ Outbuilding: ☐ Public: ☐ Commercial: ☐ Barn: ☐ Industrial: ☐ Structural: ☐ Religious: ☐
Condition/usefulness	Deteriorated: ☐ Abandoned: ☐ Lrg: ☐ Md: ☐ Sm: ☐
Building TYPE	or: / Stories, 1: ☐ 1-½: ☐ 2: ☐ 2+: ☐
Structure	Frame: ☐ Masonry: ☐ Pole: ☐ Log: ☐ Other:
Siding material	Clpbd: ☐ Weathrbd: ☐ Vert: ☐ Wd. Shngl: ☐ Brick: ☐ Stone: ☐ Block: ☐ Metal: ☐ Asbestos: ☐ Vinyl: ☐ Tar Ppr: ☐
Foundation	Brick: ☐ Stone: ☐ Block: ☐ Poured or Stucco: ☐ Tile: ☐
Roof	Gable: ☐ Hipped: ☐ Flat: ☐ Mansard: ☐ Other:
Roof Material	Asphalt Shngl: ☐ Metal: ☐ Wood Shngl: ☐ Other:
Integrity	Good: ☐ Fair: ☐ Alt: ☐ Vy Alt: ☐ Add., Major: ☐ Minor: ☐
Period	1700-1799: ☐ 1800-1859: ☐ 1860-1910: ☐ 1910-1945: ☐
BUILDING 3	or: / Note:
BUILDING 4	or: / Note:

L 423-0485

ILLINOIS RURAL SURVEY

County: McHenry | Site #: 4428 | Town:
NW 1 | Sec: 17 | TWP: 43N | Range: 9E
Street: 1017 Spring Bend | Street View: ✓
Industrial/Commercial Complex w/3 or more Bldgs.: ☐

FARMSTEAD ☐
House: ☐ 2 Houses: ☐ 1 Major Barn: ☐ 2 Mj Barns: ☐ 3 Mj Barns: ☐ Corn Cribs, 1: ☐, 2: ☐, 3+: ☐
Garage: ☐ Mach. Shed: ☐ Grainery: ☐ Smokehouse: ☐ Summer Kitchen: ☐ Silo: ☐ Windmill: ☐
Grain Bins: ☐ Pump House: ☐ Hog House: ☐ Chicken Coop: ☐ Outhouse: ☐ Mobile Homes: ☐
Sheds, 1-2: ☐ 3+: ☐ Metal Bldgs: ☐ Comments:



FRAME# 30 | Pres. Funct.: Cottage | Same ? ☒

Residence: ☒ Outbuilding: ☐ Public: ☐ Commercial: ☐ Barn: ☐ Industrial: ☐ Structural: ☐ Religious: ☐
Deteriorated: ☐ Abandoned: ☐ Lrg: ☐ Md: ☐ Sm: ☒
1 1 1 1 or: | Stories, 1: ☒ 1-½: ☐ 2: ☐ 2+: ☐
Frame: ☒ Masonry: ☐ Pole: ☐ Log: ☐ Other:
Clpbd: ☐ Weathrbd: ☐ Vert: ☐ Wd. Shngl: ☐ Brick: ☐
Stone: ☐ Block: ☐ Metal: ☐ Asbestos: ☒ Vinyl: ☐ Tar Ppr: ☐
Brick: ☐ Stone: ☐ Block: ☐ Poured or Stucco: ☐ Tile: ☐
Gable: ☒ Hipped: ☐ Flat: ☐ Mansard: ☐ Other:
Asphalt Shngl: ☒ Metal: ☐ Wood Shngl: ☐ Other:
Good: ☐ Fair: ☒ Alt: ☐ Vy Alt: ☐ Add., Major: ☐ Minor: ☐
1700-1799: ☐ 1800-1859: ☐ 1860-1910: ☐ 1910-1945: ☒

Bibliography and further notes on Reverse

Surveyed by: _____ Date: _____

#1 BUILDING 2+	FRAME# / Pres. Funct.: / Same ? ☐
Original Function	Residence: ☐ Outbuilding: ☐ Public: ☐ Commercial: ☐ Barn: ☐ Industrial: ☐ Structural: ☐ Religious: ☐
Condition/usefulness	Deteriorated: ☐ Abandoned: ☐ Lrg: ☐ Md: ☐ Sm: ☐
Building TYPE	or: / Stories, 1: ☐ 1-½: ☐ 2: ☐ 2+: ☐
Structure	Frame: ☐ Masonry: ☐ Pole: ☐ Log: ☐ Other:
Siding material	Clpbd: ☐ Weathrbd: ☐ Vert: ☐ Wd. Shngl: ☐ Brick: ☐ Stone: ☐ Block: ☐ Metal: ☐ Asbestos: ☐ Vinyl: ☐ Tar Ppr: ☐
Foundation	Brick: ☐ Stone: ☐ Block: ☐ Poured or Stucco: ☐ Tile: ☐
Roof	Gable: ☐ Hipped: ☐ Flat: ☐ Mansard: ☐ Other:
Roof Material	Asphalt Shngl: ☐ Metal: ☐ Wood Shngl: ☐ Other:
Integrity	Good: ☐ Fair: ☐ Alt: ☐ Vy Alt: ☐ Add., Major: ☐ Minor: ☐
Period	1700-1799: ☐ 1800-1859: ☐ 1860-1910: ☐ 1910-1945: ☐
BUILDING 3	or: / Note:
BUILDING 4	or: / Note:

L 423-0485

ILLINOIS RURAL SURVEY

County: McHenry | Site #: 4429 | Town:
Qtr: NW | Sec: 17 | TWP: 43N | Range: 9E
Street: 1025 Spring Brook | Street View: ✓
Industrial/Commercial Complex w/3 or more Bldgs.: ☐

FARMSTEAD ☐
House: ✗ 2 Houses: ✗ 1 Major Barn: ☐ 2 Mjr Barns: ☐ 3 Mjr Barns: ☐ Corn Crib, 1: ☐, 2: ☐, 3+: ☐
Garage: ✗ Mach. Shed: ☐ Granary: ☐ Smokehouse: ☐ Summer Kitchen: ☐ Silo: ☐ Windmill: ☐
Grain Bins: ☐ Pump House: ☐ Hog Houses: ☐ Chicken Coop: ☐ Outhouse: ☐ Mobile Homes: ☐
Sheds, 1-3: ☐ 3+: ☐ Metal Bldgs: ☐ Comments:



FRAME# 31	Pres. Funct.: Cottage	Same ? ✗	#1 BUILDING 2 #:
Residence: ✗ Outbuilding: ☐ Public: ☐ Commercial: ☐ Barn: ☐ Industrial: ☐ Structural: ☐ Religious: ☐			Original Function
Deteriorated: ☐ Abandoned: ☐ Lrg ☐ Mid ☐ Sm ✗			Condition/Use/Size
1104 or:	Stories: 1: ✗ 1-½: ☐ 2: ☐ 2+: ☐		Building TYPE
Frame: ✗ Masonry: ☐ Pole: ☐ Log: ☐ Other:			Structure
Clpbd: ✗ Weatherbd: ☐ Vert: ☐ Wd. Shngl: ☐ Brick: ☐ Stone: ☐ Block: ☐ Metal: ☐ Asbestos: ☐ Vinyl: ☐ Tar Ppr: ☐			Siding material
Brick: ☐ Stone: ☐ Block: ☐ Poured or Stucco: ☐ Tile: ☐			Foundation
Gable: ✗ Hipped: ☐ Flat: ☐ Mansard: ☐ Other:			Roof
Asphalt Shngl: ☐ Metal: ☐ Wood Shngl: ☐ Other: Tar Paper			Roof Material
Good: ☐ Fair: ✗ Alt: ☐ Vy Alt: ☐ Add., Major: ☐ Minor: ✗			Integrity
1700-1799: ☐ 1800-1859: ☐ 1860-1910: ☐ 1910-1945: ☐			Period
Bibliography and further notes on Reverse			BUILDING 3
Surveyed by: Date:			BUILDING 4

FRAME# 31	Pres. Funct.: Cottage	Same ? ✗	#1 BUILDING 2 #
Residence: ✗ Outbuilding: ☐ Public: ☐ Commercial: ☐ Barn: ☐ Industrial: ☐ Structural: ☐ Religious: ☐			Original Function
Deteriorated: ☐ Abandoned: ☐ Lrg ☐ Mid ☐ Sm ✗			Condition/Use/Size
1106 or: 110	Stories: 1: ✗ 1-½: ☐ 2: ☐ 2+: ☐		Building TYPE
Frame: ✗ Masonry: ☐ Pole: ☐ Log: ☐ Other:			Structure
Clpbd: ☐ Weatherbd: ☐ Vert: ☐ Wd. Shngl: ☐ Brick: ☐ Stone: ☐ Block: ☐ Metal: ☐ Asbestos: ✗ Vinyl: ☐ Tar Ppr: ☐			Siding material
Brick: ☐ Stone: ☐ Block: ☐ Poured or Stucco: ☐ Tile: ☐			Foundation
Gable: ✗ Hipped: ✗ Flat: ☐ Mansard: ☐ Other:			Roof
Asphalt Shngl: ☐ Metal: ☐ Wood Shngl: ☐ Other:			Roof Material
Good: ☐ Fair: ✗ Alt: ☐ Vy Alt: ☐ Add., Major: ☐ Minor: ☐			Integrity
1700-1799: ☐ 1800-1859: ☐ 1860-1910: ☐ 1910-1945: ✗			Period
			BUILDING 3
			BUILDING 4

B. 422-9488

ILLINOIS RURAL SURVEY

County: McHenry | Site #: 4430 | Town:
Qtr: NW | Sec: 17 | TWP: 43N | Range: 9E
Street: 1027 Spring Brook | Street View: ✓
Industrial/Commercial Complex w/3 or more Bldgs.: ☐

FARMSTEAD ☐
House: ✗ 2 Houses: ☐ 1 Major Barn: ☐ 2 Mjr Barns: ☐ 3 Mjr Barns: ☐ Corn Crib, 1: ☐, 2: ☐, 3+: ☐
Garage: ✗ Mach. Shed: ☐ Granary: ☐ Smokehouse: ☐ Summer Kitchen: ☐ Silo: ☐ Windmill: ☐
Grain Bins: ☐ Pump House: ☐ Hog Houses: ☐ Chicken Coop: ☐ Outhouse: ☐ Mobile Homes: ☐
Sheds, 1-3: ☐ 3+: ☐ Metal Bldgs: ☐ Comments:

FRAME# 32	Pres. Funct.: Cottage	Same ? ✗	#1 BUILDING 2 #
Residence: ☐ Outbuilding: ☐ Public: ☐ Commercial: ☐ Barn: ☐ Industrial: ☐ Structural: ☐ Religious: ☐			Original Function
Deteriorated: ☐ Abandoned: ☐ Lrg ✗ Mid ☐ Sm ☐			Condition/Use/Size
1112 or:	Stories: 1: ✗ 1-½: ☐ 2: ☐ 2+: ☐		Building TYPE
Frame: ✗ Masonry: ☐ Pole: ☐ Log: ☐ Other:			Structure
Clpbd: ✗ Weatherbd: ☐ Vert: ☐ Wd. Shngl: ☐ Brick: ☐ Stone: ☐ Block: ☐ Metal: ☐ Asbestos: ☐ Vinyl: ☐ Tar Ppr: ☐			Siding material
Brick: ☐ Stone: ☐ Block: ☐ Poured or Stucco: ☐ Tile: ☐			Foundation
Gable: ✗ Hipped: ☐ Flat: ☐ Mansard: ☐ Other:			Roof
Asphalt Shngl: ✗ Metal: ☐ Wood Shngl: ☐ Other:			Roof Material
Good: ✗ Fair: ☐ Alt: ☐ Vy Alt: ☐ Add., Major: ☐ Minor: ☐			Integrity
1700-1799: ☐ 1800-1859: ☐ 1860-1910: ☐ 1910-1945: ✗			Period
Bibliography and further notes on Reverse			BUILDING 3
Surveyed by: Date:			BUILDING 4

FRAME#	Pres. Funct.:	Same ? ☐	#1 BUILDING 2 #
Residence: ☐ Outbuilding: ☐ Public: ☐ Commercial: ☐ Barn: ☐ Industrial: ☐ Structural: ☐ Religious: ☐			Original Function
Deteriorated: ☐ Abandoned: ☐ Lrg ☐ Mid ☐ Sm ☐			Condition/Use/Size
or:	Stories: 1: ☐ 1-½: ☐ 2: ☐ 2+: ☐		Building TYPE
Frame: ☐ Masonry: ☐ Pole: ☐ Log: ☐ Other:			Structure
Clpbd: ☐ Weatherbd: ☐ Vert: ☐ Wd. Shngl: ☐ Brick: ☐ Stone: ☐ Block: ☐ Metal: ☐ Asbestos: ☐ Vinyl: ☐ Tar Ppr: ☐			Siding material
Brick: ☐ Stone: ☐ Block: ☐ Poured or Stucco: ☐ Tile: ☐			Foundation
Gable: ☐ Hipped: ☐ Flat: ☐ Mansard: ☐ Other:			Roof
Asphalt Shngl: ☐ Metal: ☐ Wood Shngl: ☐ Other:			Roof Material
Good: ☐ Fair: ☐ Alt: ☐ Vy Alt: ☐ Add., Major: ☐ Minor: ☐			Integrity
1700-1799: ☐ 1800-1859: ☐ 1860-1910: ☐ 1910-1945: ☐			Period
			BUILDING 3
			BUILDING 4

Ounu "doesn't want any" - "go away"

ILLINOIS RURAL SURVEY

County: McHenry | Site #: 4431 | Town:
Quad: NW | Sec: 17 | TWP: 43N | Range: 9E
Street: Spring Bend | Street View: ☑
Complex/Commercial Complex w/3 or more Bldgs.: ☐

FARMSTEAD ☐
Houses: ☑ 2 Houses: ☐ 1 Major Barn: ☐ 2 Mjr Barns: ☐ 3 Mjr Barns: ☐ Corn Cribs, 1: ☐, 2: ☐, 3+: ☐
Garage: ☐ Mach. Shed: ☐ Granary: ☐ Smokehouse: ☐ Summer Kitchen: ☐ Silo: ☐ Windmill: ☐
Corn Bins: ☐ Pump House: ☐ Hog Houses: ☐ Chicken Coop: ☐ Outhouse: ☐ Mobile Homes: ☐
Sheds, 1-3: ☐ 3+: ☐ Metal Bldgs: ☐ Comments:

PHOTO GOES HERE

FRAME# 33	Pres. Funct.: Res	Same ? ☑	
Residence: ☑ Outbuilding: ☐ Public: ☐ Commercial: ☐ Barn: ☐ Industrial: ☐ Structural: ☐ Religious: ☐			
Deteriorated: ☑ Abandoned: ☐ Lrg: ☐ Mid: ☐ Sml: ☑			
1104 or:	Stories: 1: ☐ 1-½: ☐ 2: ☑ 2+: ☐		
Frame: ☑ Masonry: ☐ Pole: ☐ Log: ☐ Other:			
Clpbd: ☐ Weatherbd: ☐ Vert: ☐ Wd. Shngl: ☐ Brick: ☐ Stone: ☐ Block: ☐ Metal: ☐ Asbestos: ☑ Vinyl: ☐ Tar Ppr: ☐			
Brick: ☐ Stone: ☐ Block: ☐ Poured or Stucco: ☐ Tile: ☐			
Gable: ☐ Hipped: ☑ Flat: ☐ Mansard: ☐ Other:			
Asphalt Shngl: ☑ Metal: ☐ Wood Shngl: ☐ Other:			
Good: ☐ Fair: ☐ Alt: ☑ Vy Alt: ☐ Add., Major: ☐ Minor: ☑			
1700-1799: ☐ 1800-1859: ☐ 1860-1910: ☐ 1910-1945: ☑			

Bibliography and further notes on Reverse

Surveyed by: _____ Date: _____

FRAME#	Pres. Funct.:	Same ? ☐
Original Function	Residence: ☐ Outbuilding: ☐ Public: ☐ Commercial: ☐ Barn: ☐ Industrial: ☐ Structural: ☐ Religious: ☐	
Condition/size	Deteriorated: ☐ Abandoned: ☐ Lrg: ☐ Mid: ☐ Sm: ☐	
Building TYPE	or:	Stories: 1: ☐ 1-½: ☐ 2: ☐ 2+: ☐
Structure	Frame: ☐ Masonry: ☐ Pole: ☐ Log: ☐ Other:	
Siding material	Clpbd: ☐ Weatherbd: ☐ Vert: ☐ Wd. Shngl: ☐ Brick: ☐ Stone: ☐ Block: ☐ Metal: ☐ Asbestos: ☐ Vinyl: ☐ Tar Ppr: ☐	
Foundation	Brick: ☐ Stone: ☐ Block: ☐ Poured or Stucco: ☐ Tile: ☐	
Roof	Gable: ☐ Hipped: ☐ Flat: ☐ Mansard: ☐ Other:	
Roof Material	Asphalt Shngl: ☐ Metal: ☐ Wood Shngl: ☐ Other:	
Integrity	Good: ☐ Fair: ☐ Alt: ☐ Vy Alt: ☐ Add., Major: ☐ Minor: ☐	
Period	1700-1799: ☐ 1800-1859: ☐ 1860-1910: ☐ 1910-1945: ☐	
BUILDING 3	or:	Note:
BUILDING 4	or:	Note:

ILLINOIS RURAL SURVEY

County: McHenry | Site #: 4432 | Town: Cary
Quad: NE | Sec: 18 | TWP: 43N | Range: 9E
Street: Spring Bend | Street View: ☑
Complex/Commercial Complex w/3 or more Bldgs.: ☐

FARMSTEAD ☐
☑ 2 Houses: ☐ 1 Major Barn: ☐ 2 Mjr Barns: ☐ 3 Mjr Barns: ☐ Corn Cribs, 1: ☐, 2: ☐, 3+: ☐
☑ Mach. Shed: ☐ Granary: ☐ Smokehouse: ☐ Summer Kitchen: ☐ Silo: ☐ Windmill: ☐
Corn Bins: ☐ Pump House: ☐ Hog Houses: ☐ Chicken Coop: ☐ Outhouse: ☐ Mobile Homes: ☐
Sheds, 1-3: ☐ 3+: ☐ Metal Bldgs: ☐ Comments:

PHOTO GOES HERE

34	Pres. Funct.: Cottage	Same ? ☑	
Residence: ☑ Outbuilding: ☐ Public: ☐ Commercial: ☐ Barn: ☐ Industrial: ☐ Structural: ☐ Religious: ☐			
Deteriorated: ☐ Abandoned: ☐ Lrg: ☐ Mid: ☐ Sml: ☑			
1106 or:	Stories: 1: ☑ 1-½: ☐ 2: ☐ 2+: ☐		
Frame: ☑ Masonry: ☐ Pole: ☐ Log: ☐ Other:			
Clpbd: ☐ Weatherbd: ☐ Vert: ☐ Wd. Shngl: ☐ Brick: ☐ Stone: ☐ Block: ☐ Metal: ☐ Asbestos: ☑ Vinyl: ☐ Tar Ppr: ☐			
Brick: ☐ Stone: ☐ Block: ☐ Poured or Stucco: ☑ Tile: ☐			
Gable: ☐ Hipped: ☐ Flat: ☐ Mansard: ☐ Other:			
Asphalt Shngl: ☑ Metal: ☐ Wood Shngl: ☐ Other:			
Good: ☐ Fair: ☑ Alt: ☐ Vy Alt: ☐ Add., Major: ☐ Minor: ☐			
1700-1799: ☐ 1800-1859: ☐ 1860-1910: ☐ 1910-1945: ☑			

Bibliography and further notes on Reverse

By: _____ Date: _____

FRAME#	Pres. Funct.:	Same ? ☐
Original Function	Residence: ☐ Outbuilding: ☐ Public: ☐ Commercial: ☐ Barn: ☐ Industrial: ☐ Structural: ☐ Religious: ☐	
Condition/size	Deteriorated: ☐ Abandoned: ☐ Lrg: ☐ Mid: ☐ Sm: ☐	
Building TYPE	or:	Stories: 1: ☐ 1-½: ☐ 2: ☐ 2+: ☐
Structure	Frame: ☐ Masonry: ☐ Pole: ☐ Log: ☐ Other:	
Siding material	Clpbd: ☐ Weatherbd: ☐ Vert: ☐ Wd. Shngl: ☐ Brick: ☐ Stone: ☐ Block: ☐ Metal: ☐ Asbestos: ☐ Vinyl: ☐ Tar Ppr: ☐	
Foundation	Brick: ☐ Stone: ☐ Block: ☐ Poured or Stucco: ☐ Tile: ☐	
Roof	Gable: ☐ Hipped: ☐ Flat: ☐ Mansard: ☐ Other:	
Roof Material	Asphalt Shngl: ☐ Metal: ☐ Wood Shngl: ☐ Other:	
Integrity	Good: ☐ Fair: ☐ Alt: ☐ Vy Alt: ☐ Add., Major: ☐ Minor: ☐	
Period	1700-1799: ☐ 1800-1859: ☐ 1860-1910: ☐ 1910-1945: ☐	
BUILDING 3	or:	Note:
BUILDING 4	or:	Note:

ILLINOIS RURAL SURVEY

County: | Site #: 4433 | Town: Cary
NE | Sec: 18 | TWP: 43N | Range: 9E
Street: 1107 Spring Brook | Street View: ☐
Industrial/Commercial Complex w/3 or more Bldgs.: ☐

FARMSTEAD ☐
House: ☐ 2 Houses: ☒ 1 Major Barn: ☐ 2 Mjr Barns: ☐ 3 Mjr Barns: ☐ Corn Cribs, 1: ☐, 2: ☐, 3+: ☐
Garage: ☒ Mach. Shed: ☐ Granary: ☐ Smokehouse: ☐ Summer Kitchen: ☐ Silo: ☐ Windmill: ☐
Grain Bins: ☐ Pump House: ☐ Hog House: ☐ Chicken Coop: ☐ Outhouse: ☐ Mobile Home: ☐
Sheds, 1-2: ☐ 3+: ☐ Metal Bldgs: ☐ Comments:

FRAME# 35	Pres. Funct.: Cottage	Same ? ☒	a1 BUILDING 2a
Residence: ☐ Outbuilding: ☐ Public: ☐ Commercial: ☐ Barn: ☐ Industrial: ☐ Structural: ☐ Religious: ☐			Original Function
Deteriorated: ☐ Abandoned: ☐ Lrg ☐ Md ☐ Sml ☐			Condition/size
or:	Stories, 1: ☒ 1-½: ☐ 2: ☐ 2+: ☐		Building TYPE
Frame: ☒ Masonry: ☐ Pole: ☐ Log: ☐ Other:			Structure
Clpbd: ☐ Weathrbd: ☐ Vert: ☐ Wd. Shngl: ☐ Brick: ☐ Stone: ☐ Block: ☐ Metal: ☐ Asbestos: ☐ Vinyl: ☐ Tar Ppr: ☐	109		Siding material
Brick: ☐ Stone: ☐ Block: ☐ Poured or Stucco: ☐ Tile: ☐			Foundation
Gable: ☒ Hipped: ☐ Flat: ☐ Mansard: ☐ Other:			Roof
Asphalt Shngl: ☒ Metal: ☐ Wood Shngl: ☐ Other:			Roof Material
Good: ☐ Fair: ☐ Alt: ☒ Vy Alt: ☐ Add., Major: ☐ Minor: ☐			Integrity
1700-1799: ☐ 1800-1859: ☐ 1860-1910: ☐ 1910-1945: ☒			Period
Bibliography and further notes on Reverse			BUILDING 3
Surveyed by: Date:			BUILDING 4

FRAME# 35	Pres. Funct.: Cottage	Same ? ☒	a1 BUILDING 2a
Residence: ☐ Outbuilding: ☐ Public: ☐ Commercial: ☐ Barn: ☐ Industrial: ☐ Structural: ☐ Religious: ☐			Original Function
Deteriorated: ☐ Abandoned: ☐ Lrg ☐ Md ☐ Sml ☐			Condition/size
or:	Stories, 1: ☐ 1-½: ☒ 2: ☐ 2+: ☐		Building TYPE
Frame: ☒ Masonry: ☐ Pole: ☐ Log: ☐ Other:			Structure
Clpbd: ☐ Weathrbd: ☐ Vert: ☒ Wd. Shngl: ☐ Brick: ☐ Stone: ☐ Block: ☐ Metal: ☐ Asbestos: ☐ Vinyl: ☐ Tar Ppr: ☐			Siding material
Brick: ☐ Stone: ☐ Block: ☐ Poured or Stucco: ☐ Tile: ☐			Foundation
Gable: ☒ Hipped: ☐ Flat: ☐ Mansard: ☐ Other:			Roof
Asphalt Shngl: ☒ Metal: ☐ Wood Shngl: ☐ Other:			Roof Material
Good: ☐ Fair: ☒ Alt: ☐ Vy Alt: ☐ Add., Major: ☐ Minor: ☐			Integrity
1700-1799: ☐ 1800-1859: ☐ 1860-1910: ☐ 1910-1945: ☒			Period
Bibliography and further notes on Reverse			BUILDING 3
Surveyed by: Date:			BUILDING 4

ILLINOIS RURAL SURVEY

County: McHenry | Site #: 4434 | Town: Cary
NE | Sec: 18 | TWP: 43N | Range: 9E
Street: 1109 Spring Brook | Street View: ☒
Industrial/Commercial Complex w/3 or more Bldgs.: ☐

FARMSTEAD ☐
House: ☒ 2 Houses: ☐ 1 Major Barn: ☐ 2 Mjr Barns: ☐ 3 Mjr Barns: ☐ Corn Cribs, 1: ☐, 2: ☐, 3+: ☐
Garage: ☒ Mach. Shed: ☐ Granary: ☐ Smokehouse: ☐ Summer Kitchen: ☐ Silo: ☐ Windmill: ☐
Grain Bins: ☐ Pump House: ☐ Hog House: ☐ Chicken Coop: ☐ Outhouse: ☐ Mobile Home: ☐
Sheds, 1-2: ☐ 3+: ☐ Metal Bldgs: ☐ Comments:

FRAME# 36	Pres. Funct.: Cottage	Same ? ☒	a1 BUILDING 2a
Residence: ☒ Outbuilding: ☐ Public: ☐ Commercial: ☐ Barn: ☐ Industrial: ☐ Structural: ☐ Religious: ☐			Original Function
Deteriorated: ☐ Abandoned: ☐ Lrg ☐ Md ☒ Sml ☐			Condition/size
or:	Stories, 1: ☒ 1-½: ☐ 2: ☐ 2+: ☐		Building TYPE
Frame: ☒ Masonry: ☐ Pole: ☐ Log: ☐ Other:			Structure
Clpbd: ☒ Weathrbd: ☐ Vert: ☐ Wd. Shngl: ☐ Brick: ☐ Stone: ☐ Block: ☐ Metal: ☐ Asbestos: ☐ Vinyl: ☐ Tar Ppr: ☐			Siding material
Brick: ☐ Stone: ☐ Block: ☐ Poured or Stucco: ☒ Tile: ☐			Foundation
Gable: ☒ Hipped: ☐ Flat: ☐ Mansard: ☐ Other:			Roof
Asphalt Shngl: ☒ Metal: ☐ Wood Shngl: ☐ Other:			Roof Material
Good: ☐ Fair: ☒ Alt: ☐ Vy Alt: ☐ Add., Major: ☒ Minor: ☐			Integrity
1700-1799: ☐ 1800-1859: ☐ 1860-1910: ☐ 1910-1945: ☒			Period
Bibliography and further notes on Reverse			BUILDING 3
Surveyed by: Date:			BUILDING 4

FRAME#	Pres. Funct.:	Same ? ☐	a1 BUILDING 2a
Residence: ☐ Outbuilding: ☐ Public: ☐ Commercial: ☐ Barn: ☐ Industrial: ☐ Structural: ☐ Religious: ☐			Original Function
Deteriorated: ☐ Abandoned: ☐ Lrg ☐ Md ☐ Sml ☐			Condition/size
or:	Stories, 1: ☐ 1-½: ☐ 2: ☐ 2+: ☐		Building TYPE
Frame: ☐ Masonry: ☐ Pole: ☐ Log: ☐ Other:			Structure
Clpbd: ☐ Weathrbd: ☐ Vert: ☐ Wd. Shngl: ☐ Brick: ☐ Stone: ☐ Block: ☐ Metal: ☐ Asbestos: ☐ Vinyl: ☐ Tar Ppr: ☐			Siding material
Brick: ☐ Stone: ☐ Block: ☐ Poured or Stucco: ☐ Tile: ☐			Foundation
Gable: ☐ Hipped: ☐ Flat: ☐ Mansard: ☐ Other:			Roof
Asphalt Shngl: ☐ Metal: ☐ Wood Shngl: ☐ Other:			Roof Material
Good: ☐ Fair: ☐ Alt: ☐ Vy Alt: ☐ Add., Major: ☐ Minor: ☐			Integrity
1700-1799: ☐ 1800-1859: ☐ 1860-1910: ☐ 1910-1945: ☐			Period
Bibliography and further notes on Reverse			BUILDING 3
Surveyed by: Date:			BUILDING 4

ILLINOIS RURAL SURVEY

County: McHenry	Site #: 4435	Town: Cary	
NE	Sec: 18	TWP: 43N	Range: 9E
Street: 1115 Spring Beach		Street View: ☒	

Industrial/Commercial Complex w/3 or more Bldgs.: ☐

FARMSTEAD ☐

House: ☐ 2 Houses: ☐ 1 Major Barn: ☐ 2 Mjr Barns: ☐ 3 Mjr Barns: ☐ Corn Cribs, 1: ☐, 2: ☐, 3+: ☐
Garage: ☐ Mach. Shed: ☐ Granary: ☐ Smokehouse: ☐ Summer Kitchen: ☐ Silo: ☐ Windmill: ☐
Grain Bins: ☐ Pump House: ☐ Hog House: ☐ Chicken Coop: ☐ Outhouse: ☐ Mobile Homes: ☐
Shade, 1-3: ☐ 3+: ☐ Metal Bldgs: ☐ Comments:



FRAME# 37	Pres. Funct.: Cottage	Same ? ☒	
Residence: ☒ Outbuilding: ☐ Public: ☐ Commercial: ☐ Barn: ☐ Industrial: ☐ Structural: ☐ Religious: ☐			
Deteriorated: ☐ Abandoned: ☐ Lrg ☐ Md ☐ Sml ☒			
1 1 0 6 or:	Stories, 1: ☒ 1-½: ☐ 2: ☐ 2+: ☐		
Frame: ☒ Masonry: ☐ Pole: ☐ Log: ☐ Other:			
Clpbd: ☐ Weathrbd: ☐ Vert: ☐ Wd. Shngl: ☐ Brick: ☐ Stone: ☐ Block: ☐ Metal: ☒ Asbestos: ☐ Vinyl: ☐ Tar Ppr: ☐			
Brick: ☐ Stone: ☐ Block: ☐ Poured or Stucco: ☐ Tile: ☐			
Gable: ☒ Hipped: ☐ Flat: ☐ Mansard: ☐ Other:			
Asphalt Shngl: ☒ Metal: ☐ Wood Shngl: ☐ Other:			
Good: ☐ Fair: ☐ Altr: ☒ Vy Altd: ☐ Add., Major: ☒ Minor: ☐			
1700-1799: ☐ 1800-1859: ☐ 1860-1910: ☐ 1910-1945: ☒			

Bibliography and further notes on Reverse

Surveyed by: _____ Date: _____

#1 BUILDING 2#	FRAME#	Pres. Funct.: _____ Same ? ☐
Original Function	Residence: ☐ Outbuilding: ☐ Public: ☐ Commercial: ☐ Barn: ☐ Industrial: ☐ Structural: ☐ Religious: ☐	
Condition/Assessize	Deteriorated: ☐ Abandoned: ☐ Lrg ☐ Md ☐ Sm ☐	
Building TYPE	or:	Stories, 1: ☐ 1-½: ☐ 2: ☐ 2+: ☐
Structure	Frame: ☐ Masonry: ☐ Pole: ☐ Log: ☐ Other:	
Siding material	Clpbd: ☐ Weathrbd: ☐ Vert: ☐ Wd. Shngl: ☐ Brick: ☐ Stone: ☐ Block: ☐ Metal: ☐ Asbestos: ☐ Vinyl: ☐ Tar Ppr: ☐	
Foundation	Brick: ☐ Stone: ☐ Block: ☐ Poured or Stucco: ☐ Tile: ☐	
Roof	Gable: ☐ Hipped: ☐ Flat: ☐ Mansard: ☐ Other:	
Roof Material	Asphalt Shngl: ☐ Metal: ☐ Wood Shngl: ☐ Other:	
Integrity	Good: ☐ Fair: ☐ Altr: ☐ Vy Altd: ☐ Add., Major: ☐ Minor: ☐	
Period	1700-1799: ☐ 1800-1859: ☐ 1860-1910: ☐ 1910-1945: ☐	
BUILDING 3	or:	Note:
BUILDING 4	or:	Note:

422-0486

ILLINOIS RURAL SURVEY

County: McHenry | Site #: 4434 | Town: Cary
¼: NE | Sec: 18 | TWP: 43N | Range: 9E
Street: Spring Road | Street View: ☒
Industrial/Commercial Complex w/3 or more Bldgs.: ☐ Obscured by camper

FARMSTEAD ☐
House: ☒ 2 Houses: ☐ 1 Major Barn: ☐ 2 Mjr Barns: ☐ 3 Mjr Barns: ☐ Corn Cribs, 1: ☐, 2: ☐, 3+: ☐
Garage: ☒ Mach. Shed: ☐ Grainary: ☐ Smokehouse: ☐ Summer Kitchen: ☐ Silo: ☐ Windmill: ☐
Grain Bins: ☐ Pump House: ☐ Hog Houses: ☐ Chicken Coop: ☐ Outhouse: ☐ Mobile Homes: ☐
Sheds, 1-3: ☐ 3+: ☐ Metal Bldgs: ☐ Comments:

FRAME# 1	Pres. Funct.: Cottage	Same ? ☒	FRAME# / Pres. Funct.: / Same ? ☐
Residence: ☒ Outbuilding: ☐ Public: ☐ Commercial: ☐ Barn: ☐ Industrial: ☐ Structural: ☐ Religious: ☐			Original Function: Residence: ☐ Outbuilding: ☐ Public: ☐ Commercial: ☐ Barn: ☐ Industrial: ☐ Structural: ☐ Religious: ☐
Deteriorated: ☐ Abandoned: ☐ Lrg ☐ Mid ☒ Sml ☐			Condition/usefulness: Deteriorated: ☐ Abandoned: ☐ Lrg ☐ Mid ☐ Sml ☐
1 1 0 or:	Stories, 1: ☒ 1-½: ☐ 2: ☐ 2+: ☐		Building TYPE: or: / Stories, 1: ☐ 1-½: ☐ 2: ☐ 2+: ☐
Frame: ☒ Masonry: ☐ Pole: ☐ Log: ☐ Other:			Structure: Frame: ☐ Masonry: ☐ Pole: ☐ Log: ☐ Other:
Clpbd: ☒ Weatherbd: ☐ Vert: ☐ Wd. Shngl: ☐ Brick: ☐ Stone: ☐ Block: ☐ Metal: ☐ Asbestos: ☐ Vinyl: ☐ Tar Ppr: ☐			Siding material: Clpbd: ☐ Weatherbd: ☐ Vert: ☐ Wd. Shngl: ☐ Brick: ☐ Stone: ☐ Block: ☐ Metal: ☐ Asbestos: ☐ Vinyl: ☐ Tar Ppr: ☐
Brick: ☐ Stone: ☐ Block: ☐ Poured or Stucco: ☐ Tile: ☐			Foundation: Brick: ☐ Stone: ☐ Block: ☐ Poured or Stucco: ☐ Tile: ☐
Gable: ☐ Hipped: ☒ Flat: ☐ Mansard: ☐ Other:			Roof: Gable: ☐ Hipped: ☐ Flat: ☐ Mansard: ☐ Other:
Asphalt Shngl: ☒ Metal: ☐ Wood Shngl: ☐ Other:			Roof Material: Asphalt Shngl: ☐ Metal: ☐ Wood Shngl: ☐ Other:
Good: ☐ Fair: ☒ Alt: ☐ Vy Alt: ☐ Add., Major: ☐ Minor: ☐			Integrity: Good: ☐ Fair: ☐ Alt: ☐ Vy Alt: ☐ Add., Major: ☐ Minor: ☐
1700-1799: ☐ 1800-1859: ☐ 1860-1910: ☐ 1910-1945: ☒			Period: 1700-1799: ☐ 1800-1859: ☐ 1860-1910: ☐ 1910-1945: ☐
Bibliography and further notes on Reverse			BUILDING 3: or: Note:
Surveyed by: Date:			BUILDING 4: or: Note:

IL 422-0405

ILLINOIS RURAL SURVEY

County: McHenry | Site #: 4437 | Town: Cary
¼: NE | Sec: 18 | TWP: 43N | Range: 9E
Street: 120 Spring Road | Street View: ☒
Industrial/Commercial Complex w/3 or more Bldgs.: ☐

FARMSTEAD ☐
House: ☒ 2 Houses: ☐ 1 Major Barn: ☐ 2 Mjr Barns: ☐ 3 Mjr Barns: ☐ Corn Cribs, 1: ☐, 2: ☐, 3+: ☐
Garage: ☒ Mach. Shed: ☐ Grainary: ☐ Smokehouse: ☐ Summer Kitchen: ☐ Silo: ☐ Windmill: ☐
Grain Bins: ☐ Pump House: ☐ Hog Houses: ☐ Chicken Coop: ☐ Outhouse: ☐ Mobile Homes: ☐
Sheds, 1-3: ☐ 3+: ☐ Metal Bldgs: ☐ Comments:

FRAME# 2	Pres. Funct.: Cottage	Same ? ☐	FRAME# / Pres. Funct.: / Same ? ☐
Residence: ☐ Outbuilding: ☐ Public: ☐ Commercial: ☐ Barn: ☐ Industrial: ☐ Structural: ☐ Religious: ☐			Original Function: Residence: ☐ Outbuilding: ☐ Public: ☐ Commercial: ☐ Barn: ☐ Industrial: ☐ Structural: ☐ Religious: ☐
Deteriorated: ☐ Abandoned: ☐ Lrg ☒ Mid ☐ Sml ☐			Condition/usefulness: Deteriorated: ☐ Abandoned: ☐ Lrg ☐ Mid ☐ Sml ☐
1 0 0 or: 44	Stories, 1: ☒ 1-½: ☐ 2: ☐ 2+: ☐		Building TYPE: or: / Stories, 1: ☐ 1-½: ☐ 2: ☐ 2+: ☐
Frame: ☒ Masonry: ☐ Pole: ☐ Log: ☐ Other:			Structure: Frame: ☐ Masonry: ☐ Pole: ☐ Log: ☐ Other:
Clpbd: ☐ Weatherbd: ☐ Vert: ☐ Wd. Shngl: ☐ Brick: ☐ Stone: ☐ Block: ☐ Metal: ☐ Asbestos: ☒ Vinyl: ☐ Tar Ppr: ☐			Siding material: Clpbd: ☐ Weatherbd: ☐ Vert: ☐ Wd. Shngl: ☐ Brick: ☐ Stone: ☐ Block: ☐ Metal: ☐ Asbestos: ☐ Vinyl: ☐ Tar Ppr: ☐
Brick: ☐ Stone: ☐ Block: ☐ Poured or Stucco: ☐ Tile: ☐			Foundation: Brick: ☐ Stone: ☐ Block: ☐ Poured or Stucco: ☐ Tile: ☐
Gable: ☒ Hipped: ☐ Flat: ☐ Mansard: ☐ Other:			Roof: Gable: ☐ Hipped: ☐ Flat: ☐ Mansard: ☐ Other:
Asphalt Shngl: ☐ Metal: ☐ Wood Shngl: ☐ Other:			Roof Material: Asphalt Shngl: ☐ Metal: ☐ Wood Shngl: ☐ Other:
Good: ☒ Fair: ☐ Alt: ☐ Vy Alt: ☐ Add., Major: ☐ Minor: ☐			Integrity: Good: ☐ Fair: ☐ Alt: ☐ Vy Alt: ☐ Add., Major: ☐ Minor: ☐
1700-1799: ☐ 1800-1859: ☐ 1860-1910: ☐ 1910-1945: ☒			Period: 1700-1799: ☐ 1800-1859: ☐ 1860-1910: ☐ 1910-1945: ☐
Bibliography and further notes on Reverse			BUILDING 3: or: Note:
Surveyed by: Date:			BUILDING 4: or: Note:

IL 422-0405

ILLINOIS RURAL SURVEY

County: McHenry | Site #: 4439 | Town: Cary
¼: NW | Sec: 17 | TWP: 43N | Range: 9E
Street: 1016 Spring Road | Street View: ✓
Industrial/Commercial Complex w/3 or more Bldgs.: ☐

FARMSTEAD ☐
House: ☑ 2 Houses: ☐ 1 Major Barn: ☐ 2 Mjr Barns: ☐ 3 Mjr Barns: ☐ Corn Cribs, 1: ☐, 2: ☐, 3+: ☐
Garage: ☑ Mach. Shed: ☐ Granary: ☐ Smokehouse: ☐ Summer Kitchen: ☐ Silo: ☐ Windmill: ☐
Grain Bins: ☐ Pump House: ☐ Hog House: ☐ Chicken Coop: ☐ Outhouse: ☐ Mobile Homes: ☐
Sheds, 1-3: ☐ 3+: ☐ Metal Bldgs: ☐ Comments:



FRAME# 3	Pres. Funct.: Res	Same ? ☑	#1 BUILDING 2
Residence: ☑ Outbuilding: ☐ Public: ☐ Commercial: ☐ Barn: ☐ Industrial: ☐ Structural: ☐ Religious: ☐			Original Function
Deteriorated: ☐ Abandoned: ☐ Lrg ☐ Md ☐ Sml ☐			Condition/use/size
or:	Stories, 1: ☐ 1-½: ☐ 2: ☐ 2+: ☐		Building TYPE
Frame: ☑ Masonry: ☐ Pole: ☐ Log: ☐ Other:			Structure
Clpbd: ☐ Weatherbd: ☐ Vert: ☐ Wd. Shngl: ☐ Brick: ☐ Stone: ☐ Block: ☐ Metal: ☑ Asbestos: ☐ Vinyl: ☐ Tar Ppr: ☐			Siding material
Brick: ☐ Stone: ☐ Block: ☐ Poured or Stucco: ☐ Tile: ☐			Foundation
Gable: ☐ Hipped: ☐ Flat: ☐ Mansard: ☐ Other:			Roof
Asphalt Shngl: ☑ Metal: ☐ Wood Shngl: ☐ Other:			Roof Material
Good: ☐ Fair: ☐ Alt: ☐ Vy Alt: ☑ Add., Major: ☑ Minor: ☐			Integrity
1700-1799: ☐ 1800-1859: ☐ 1860-1910: ☐ 1910-1945: ☑			Period
Bibliography and further notes on Reverse			BUILDING 3
Surveyed by: Date:			BUILDING 4

FRAME# | Pres. Funct.: | Same ? ☐
Residence: ☐ Outbuilding: ☐ Public: ☐ Commercial: ☐ Barn: ☐ Industrial: ☐ Structural: ☐ Religious: ☐
Deteriorated: ☐ Abandoned: ☐ Lrg ☐ Md ☐ Sm ☐
or: | Stories, 1: ☐ 1-½: ☐ 2: ☐ 2+: ☐
Frame: ☐ Masonry: ☐ Pole: ☐ Log: ☐ Other:
Clpbd: ☐ Weatherbd: ☐ Vert: ☐ Wd. Shngl: ☐ Brick: ☐ Stone: ☐ Block: ☐ Metal: ☐ Asbestos: ☐ Vinyl: ☐ Tar Ppr: ☐
Brick: ☐ Stone: ☐ Block: ☐ Poured or Stucco: ☐ Tile: ☐
Gable: ☐ Hipped: ☐ Flat: ☐ Mansard: ☐ Other:
Asphalt Shngl: ☐ Metal: ☐ Wood Shngl: ☐ Other:
Good: ☐ Fair: ☐ Alt: ☐ Vy Alt: ☐ Add., Major: ☐ Minor: ☐
1700-1799: ☐ 1800-1859: ☐ 1860-1910: ☐ 1910-1945: ☐
BUILDING 3 | or: | Note:
BUILDING 4 | or: | Note:

IL 422-0405

ILLINOIS RURAL SURVEY

County: McHenry | Site #: 4439 | Town: Cary
¼: NW | Sec: 17 | TWP: 43N | Range: 9E
Street: 1014 Spring Road | Street View: ☐
Industrial/Commercial Complex w/3 or more Bldgs.: ☐

FARMSTEAD ☐
House: ☐ 2 Houses: ☐ 1 Major Barn: ☐ 2 Mjr Barns: ☐ 3 Mjr Barns: ☐ Corn Cribs, 1: ☐, 2: ☐, 3+: ☐
Garage: ☐ Mach. Shed: ☐ Granary: ☐ Smokehouse: ☐ Summer Kitchen: ☐ Silo: ☐ Windmill: ☐
Grain Bins: ☐ Pump House: ☐ Hog House: ☐ Chicken Coop: ☐ Outhouse: ☐ Mobile Homes: ☐
Sheds, 1-3: ☐ 3+: ☐ Metal Bldgs: ☐ Comments:

FRAME# 4	Pres. Funct.: Res / Cottage	Same ? ☐	#1 BUILDING 2
Residence: ☐ Outbuilding: ☐ Public: ☐ Commercial: ☐ Barn: ☐ Industrial: ☐ Structural: ☐ Religious: ☐			Original Function
Deteriorated: ☐ Abandoned: ☐ Lrg ☐ Md ☐ Sml ☐			Condition/use/size
1/1/1 or: 1/1	Stories, 1: ☑ 1-½: ☐ 2: ☐ 2+: ☐		Building TYPE
Frame: ☑ Masonry: ☐ Pole: ☐ Log: ☐ Other:			Structure
Clpbd: ☑ Weatherbd: ☐ Vert: ☐ Wd. Shngl: ☐ Brick: ☐ Stone: ☐ Block: ☐ Metal: ☐ Asbestos: ☐ Vinyl: ☐ Tar Ppr: ☐			Siding material
Brick: ☐ Stone: ☐ Block: ☐ Poured or Stucco: ☐ Tile: ☐			Foundation
Gable: ☐ Hipped: ☑ Flat: ☐ Mansard: ☐ Other:			Roof
Asphalt Shngl: ☑ Metal: ☐ Wood Shngl: ☐ Other:			Roof Material
Good: ☐ Fair: ☑ Alt: ☐ Vy Alt: ☐ Add., Major: ☐ Minor: ☐			Integrity
1700-1799: ☐ 1800-1859: ☐ 1860-1910: ☐ 1910-1945: ☑			Period
Bibliography and further notes on Reverse			BUILDING 3
Surveyed by: Date:			BUILDING 4

FRAME# | Pres. Funct.: | Same ? ☐
Residence: ☐ Outbuilding: ☐ Public: ☐ Commercial: ☐ Barn: ☐ Industrial: ☐ Structural: ☐ Religious: ☐
Deteriorated: ☐ Abandoned: ☐ Lrg ☐ Md ☐ Sm ☐
or: | Stories, 1: ☐ 1-½: ☐ 2: ☐ 2+: ☐
Frame: ☐ Masonry: ☐ Pole: ☐ Log: ☐ Other:
Clpbd: ☐ Weatherbd: ☐ Vert: ☐ Wd. Shngl: ☐ Brick: ☐ Stone: ☐ Block: ☐ Metal: ☐ Asbestos: ☐ Vinyl: ☐ Tar Ppr: ☐
Brick: ☐ Stone: ☐ Block: ☐ Poured or Stucco: ☐ Tile: ☐
Gable: ☐ Hipped: ☐ Flat: ☐ Mansard: ☐ Other:
Asphalt Shngl: ☐ Metal: ☐ Wood Shngl: ☐ Other:
Good: ☐ Fair: ☐ Alt: ☐ Vy Alt: ☐ Add., Major: ☐ Minor: ☐
1700-1799: ☐ 1800-1859: ☐ 1860-1910: ☐ 1910-1945: ☐
BUILDING 3 | or: | Note:
BUILDING 4 | or: | Note:

IL 422-0405

ILLINOIS RURAL SURVEY

County: McHenry | Site #: 4440 | Town: Cary

¼: NW | Sec: 17 | TWP: 43N | Range: 9E

Street: 1010 Spring Road | Street View: ✓

Industrial/Commercial Complex w/3 or more Bldgs.: ☐

FARMSTEAD ☐

House: ✓ 2 Houses: ☐ 1 Major Barn: ☐ 2 Mjr Barns: ☐ 3 Mjr Barns: ☐ Corn Cribs, 1: ☐, 2: ☐, 3+: ☐

Garage: ☐ Mach. Shed: ☐ Granary: ☐ Smokehouse: ☐ Summer Kitchen: ☐ Silo: ☐ Windmill: ☐

Grain Bins: ☐ Pump House: ☐ Hog House: ☐ Chicken Coop: ☐ Outhouse: ☐ Mobile Homes: ☐

Sheds, 1-3: ☐ 3+: ☐ Metal Bldgs: ☐ Comments:

FRAME# 5	Pres. Funct.: Cottage	Same ? ✓	w/ BUILDING 2 w/	FRAME#	Pres. Funct.:	Same ? ☐
Residence: ✓ Outbuilding: ☐ Public: ☐ Commercial: ☐ Barn: ☐ Industrial: ☐ Structural: ☐ Religious: ☐			Original Function	Residence: ☐ Outbuilding: ☐ Public: ☐ Commercial: ☐ Barn: ☐ Industrial: ☐ Structural: ☐ Religious: ☐		
Deteriorated: ☐ Abandoned: ☐ Lrg: ☐ Md: ☐ Sm: ✓			Condition/Usefulness	Deteriorated: ☐ Abandoned: ☐ Lrg: ☐ Md: ☐ Sm: ☐		
1 0 8 or:	Stories, 1: ✓ 1-½: ☐ 2: ☐ 2+: ☐		Building TYPE	or:	Stories, 1: ☐ 1-½: ☐ 2: ☐ 2+: ☐	
Frame: ✓ Masonry: ☐ Pole: ☐ Log: ☐ Other:			Structure	Frame: ☐ Masonry: ☐ Pole: ☐ Log: ☐ Other:		
Clpbd: ☐ Weatherbd: ☐ Vert: ☐ Wd. Shngl: ☐ Brick: ☐ Stone: ☐ Block: ☐ Metal: ☐ Asbestos: ✓ Vinyl: ☐ Tar Ppr: ☐			Siding material	Clpbd: ☐ Weatherbd: ☐ Vert: ☐ Wd. Shngl: ☐ Brick: ☐ Stone: ☐ Block: ☐ Metal: ☐ Asbestos: ☐ Vinyl: ☐ Tar Ppr: ☐		
Brick: ☐ Stone: ☐ Block: ✓ Poured or Stucco: ☐ Tile: ☐			Foundation	Brick: ☐ Stone: ☐ Block: ☐ Poured or Stucco: ☐ Tile: ☐		
Gable: ✓ Hipped: ☐ Flat: ☐ Mansard: ☐ Other:			Roof	Gable: ☐ Hipped: ☐ Flat: ☐ Mansard: ☐ Other:		
Asphalt Shngl: ✓ Metal: ☐ Wood Shngl: ☐ Other:			Roof Material	Asphalt Shngl: ☐ Metal: ☐ Wood Shngl: ☐ Other:		
Good: ✓ Fair: ☐ Alt: ☐ Vy Alt: ☐ Add., Major: ☐ Minor: ☐			Integrity	Good: ☐ Fair: ☐ Alt: ☐ Vy Alt: ☐ Add., Major: ☐ Minor: ☐		
1700-1799: ☐ 1800-1859: ☐ 1860-1910: ☐ 1910-1945: ✓			Period	1700-1799: ☐ 1800-1859: ☐ 1860-1910: ☐ 1910-1945: ☐		
Bibliography and further notes on Reverse			BUILDING 3	or:	Note:	
Surveyed by:	Date:		BUILDING 4	or:	Note:	

IL 422-6468

ILLINOIS RURAL SURVEY

County: McHenry | Site #: 4440 | Town: Cary

¼: NW | Sec: 17 | TWP: 43N | Range: 9E

Street: 916-18 Spring Road | Street View: ✓

Industrial/Commercial Complex w/3 or more Bldgs.: ☐

FARMSTEAD ☐

House: ✓ 2 Houses: ☐ 1 Major Barn: ☐ 2 Mjr Barns: ☐ 3 Mjr Barns: ☐ Corn Cribs, 1: ☐, 2: ☐, 3+: ☐

Garage: ✓ Mach. Shed: ☐ Granary: ☐ Smokehouse: ☐ Summer Kitchen: ☐ Silo: ☐ Windmill: ☐

Grain Bins: ☐ Pump House: ☐ Hog House: ☐ Chicken Coop: ✓ Outhouse: ☐ Mobile Homes: ☐

Sheds, 1-3: ☐ 3+: ☐ Metal Bldgs: ☐ Comments:

FRAME# 36	Pres. Funct.: Cottage	Same ? ✓	w/ BUILDING 2 w/	FRAME#	Pres. Funct.:	Same ? ☐
Residence: ✓ Outbuilding: ☐ Public: ☐ Commercial: ☐ Barn: ☐ Industrial: ☐ Structural: ☐ Religious: ☐			Original Function	Residence: ☐ Outbuilding: ☐ Public: ☐ Commercial: ☐ Barn: ☐ Industrial: ☐ Structural: ☐ Religious: ☐		
Deteriorated: ☐ Abandoned: ☐ Lrg: ☐ Md: ☐ Sm: ✓			Condition/Usefulness	Deteriorated: ☐ Abandoned: ☐ Lrg: ☐ Md: ☐ Sm: ☐		
or:	Stories, 1: ✓ 1-½: ☐ 2: ☐ 2+: ☐		Building TYPE	or:	Stories, 1: ☐ 1-½: ☐ 2: ☐ 2+: ☐	
Frame: ✓ Masonry: ☐ Pole: ☐ Log: ☐ Other:			Structure	Frame: ☐ Masonry: ☐ Pole: ☐ Log: ☐ Other:		
Clpbd: ☐ Weatherbd: ☐ Vert: ☐ Wd. Shngl: ☐ Brick: ☐ Stone: ☐ Block: ☐ Metal: ☐ Asbestos: ✓ Vinyl: ☐ Tar Ppr: ☐			Siding material	Clpbd: ☐ Weatherbd: ☐ Vert: ☐ Wd. Shngl: ☐ Brick: ☐ Stone: ☐ Block: ☐ Metal: ☐ Asbestos: ☐ Vinyl: ☐ Tar Ppr: ☐		
Brick: ☐ Stone: ☐ Block: ☐ Poured or Stucco: ☐ Tile: ☐			Foundation	Brick: ☐ Stone: ☐ Block: ☐ Poured or Stucco: ☐ Tile: ☐		
Gable: ✓ Hipped: ☐ Flat: ☐ Mansard: ☐ Other:			Roof	Gable: ☐ Hipped: ☐ Flat: ☐ Mansard: ☐ Other:		
Asphalt Shngl: ☐ Metal: ☐ Wood Shngl: ☐ Other: Tar Paper			Roof Material	Asphalt Shngl: ☐ Metal: ☐ Wood Shngl: ☐ Other:		
Good: ✓ Fair: ☐ Alt: ☐ Vy Alt: ☐ Add., Major: ☐ Minor: ☐			Integrity	Good: ☐ Fair: ☐ Alt: ☐ Vy Alt: ☐ Add., Major: ☐ Minor: ☐		
1700-1799: ☐ 1800-1859: ☐ 1860-1910: ☐ 1910-1945: ✓			Period	1700-1799: ☐ 1800-1859: ☐ 1860-1910: ☐ 1910-1945: ☐		
Bibliography and further notes on Reverse			BUILDING 3	or:	Note:	
Surveyed by:	Date:		BUILDING 4	or:	Note:	

IL 422-6468

ILLINOIS RURAL SURVEY

County: McHenry | Site #: 4442 | Town: Cary
¼: NW | Sec: 17 | TWP: 43N | Range: 9E
Street: 908 Spring Bear | Street View: ☒
Industrial/Commercial Complex w/3 or more Bldgs.: ☐

FARMSTEAD ☐
House: ☒ 2 Houses: ☐ 1 Major Barn: ☐ 2 Mjr Barns: ☐ 3 Mjr Barns: ☐ Corn Cribs, 1: ☐, 2: ☐, 3+: ☐
Garage: ☒ Mach. Shed: ☐ Granary: ☐ Smokehouse: ☐ Summer Kitchen: ☐ Silo: ☐ Windmill: ☐
Grain Bins: ☐ Pump House: ☐ Hog House: ☐ Chicken Coop: ☐ Outhouse: ☐ Mobile Homes: ☐
Sheds, 1-2: ☐ 3+: ☐ Metal Bldgs: ☐ Comments:

FRAME# 8	Pres. Funct.: Cottage — Same ? ☐	#1 BUILDING 2+	FRAME# — Pres. Funct.: — Same ? ☐
Residence: ☐ Outbuilding: ☐ Public: ☐ Commercial: ☐ Barn: ☐ Industrial: ☐ Structural: ☐ Religious: ☐		Original Function	Residence: ☐ Outbuilding: ☐ Public: ☐ Commercial: ☐ Barn: ☐ Industrial: ☐ Structural: ☐ Religious: ☐
Deteriorated: ☐ Abandoned: ☐ Lrg: ☐ Mid: ☒ Sm: ☐		Condition/usable	Deteriorated: ☐ Abandoned: ☐ Lrg: ☐ Mid: ☐ Sm: ☐
1 1 1 1 or:	Stories, 1: ☒ 1-½: ☐ 2: ☐ 2+: ☐	Building TYPE	or: Stories, 1: ☐ 1-½: ☐ 2: ☐ 2+: ☐
Frame: ☒ Masonry: ☐ Pole: ☐ Log: ☐ Other:		Structure	Frame: ☐ Masonry: ☐ Pole: ☐ Log: ☐ Other:
Clpbd: ☐ Weatherbd: ☐ Vert: ☐ Wd. Shngl: ☐ Brick: ☐ Stone: ☐ Block: ☐ Metal: ☒ Asbestos: ☐ Vinyl: ☐ Tar Ppr: ☐		Siding material	Clpbd: ☐ Weatherbd: ☐ Vert: ☐ Wd. Shngl: ☐ Brick: ☐ Stone: ☐ Block: ☐ Metal: ☐ Asbestos: ☐ Vinyl: ☐ Tar Ppr: ☐
Brick: ☐ Stone: ☐ Block: ☐ Poured or Stucco: ☒ Tile: ☐		Foundation	Brick: ☐ Stone: ☐ Block: ☐ Poured or Stucco: ☐ Tile: ☐
Gable: ☒ Hipped: ☐ Flat: ☐ Mansard: ☐ Other:		Roof	Gable: ☐ Hipped: ☐ Flat: ☐ Mansard: ☐ Other:
Asphalt Shngl: ☒ Metal: ☐ Wood Shngl: ☐ Other:		Roof Material	Asphalt Shngl: ☐ Metal: ☐ Wood Shngl: ☐ Other:
Good: ☐ Fair: ☒ Alt: ☐ Vy Alt: ☐ Add., Major: ☐ Minor: ☒		Integrity	Good: ☐ Fair: ☐ Alt: ☐ Vy Alt: ☐ Add., Major: ☐ Minor: ☐
1700-1799: ☐ 1800-1859: ☐ 1860-1910: ☐ 1910-1945: ☒		Period	1700-1799: ☐ 1800-1859: ☐ 1860-1910: ☐ 1910-1945: ☐
Bibliography and further notes on Reverse		BUILDING 3	or: Note:
Surveyed by: Date:		BUILDING 4	or: Note:

IL 422-0465

ILLINOIS RURAL SURVEY

County: McHenry | Site #: 4443 | Town: Cary
¼: NW | Sec: 17 | TWP: 43N | Range: 9E
Street: 616 Spring Bear | Street View: ☐
Industrial/Commercial Complex w/3 or more Bldgs.: ☐

FARMSTEAD ☐
House: ☐ 2 Houses: ☐ 1 Major Barn: ☐ 2 Mjr Barns: ☐ 3 Mjr Barns: ☐ Corn Cribs, 1: ☐, 2: ☐, 3+: ☐
Garage: ☐ Mach. Shed: ☐ Granary: ☐ Smokehouse: ☐ Summer Kitchen: ☐ Silo: ☐ Windmill: ☐
Grain Bins: ☐ Pump House: ☐ Hog House: ☐ Chicken Coop: ☐ Outhouse: ☐ Mobile Homes: ☐
Sheds, 1-2: ☐ 3+: ☐ Metal Bldgs: ☐ Comments: Spring house built into hill - ~~RE~~

FRAME# 8	Pres. Funct.: Cottage — Same ? ☒	#1 BUILDING 2+	FRAME# 9 — Pres. Funct.: Spring house — Same ? ☐
Residence: ☒ Outbuilding: ☐ Public: ☐ Commercial: ☒ Barn: ☐ Industrial: ☐ Structural: ☒ Religious: ☐		Original Function	Residence: ☐ Outbuilding: ☐ Public: ☐ Commercial: ☐ Barn: ☐ Industrial: ☐ Structural: ☐ Religious: ☐
Deteriorated: ☐ Abandoned: ☐ Lrg: ☐ Mid: ☒ Sm: ☐		Condition/usable	Deteriorated: ☐ Abandoned: ☐ Lrg: ☐ Mid: ☐ Sm: ☐
1 1 1 2 or:	Stories, 1: ☒ 1-½: ☐ 2: ☐ 2+: ☐	Building TYPE	BF or: Stories, 1: ☐ 1-½: ☐ 2: ☐ 2+: ☐
Frame: ☐ Masonry: ☒ Pole: ☐ Log: ☐ Other:		Structure	Frame: ☐ Masonry: ☐ Pole: ☐ Log: ☐ Other:
Clpbd: ☐ Weatherbd: ☐ Vert: ☐ Wd. Shngl: ☐ Brick: ☐ Stone: ☐ Block: ☒ Metal: ☐ Asbestos: ☐ Vinyl: ☐ Tar Ppr: ☐		Siding material	Clpbd: ☐ Weatherbd: ☐ Vert: ☐ Wd. Shngl: ☐ Brick: ☐ Stone: ☐ Block: ☐ Metal: ☐ Asbestos: ☐ Vinyl: ☐ Tar Ppr: ☐
Brick: ☐ Stone: ☐ Block: ☒ Poured or Stucco: ☐ Tile: ☐		Foundation	Brick: ☐ Stone: ☐ Block: ☐ Poured or Stucco: ☐ Tile: ☐
Gable: ☒ Hipped: ☐ Flat: ☐ Mansard: ☐ Other:		Roof	Gable: ☐ Hipped: ☐ Flat: ☐ Mansard: ☐ Other:
Asphalt Shngl: ☒ Metal: ☐ Wood Shngl: ☐ Other:		Roof Material	Asphalt Shngl: ☐ Metal: ☐ Wood Shngl: ☐ Other:
Good: ☐ Fair: ☒ Alt: ☐ Vy Alt: ☐ Add., Major: ☒ Minor: ☐		Integrity	Good: ☐ Fair: ☐ Alt: ☐ Vy Alt: ☐ Add., Major: ☐ Minor: ☐
1700-1799: ☐ 1800-1859: ☐ 1860-1910: ☐ 1910-1945: ☒		Period	1700-1799: ☐ 1800-1859: ☐ 1860-1910: ☐ 1910-1945: ☐
Bibliography and further notes on Reverse		BUILDING 3	or: Note:
Surveyed by: Date:		BUILDING 4	or: Note:

IL 422-0465



ILLINOIS RURAL SURVEY

County: McHenry | Site #: 4444 | Town:

¼: NE | Sec: 18 | TWP: 43N | Range: 9E

Street: 1209 Tower Ave | Street View: ☒

Industrial/Commercial Complex w/3 or more Bldgs.: ☐

FARMSTEAD ☐

House: ☒ 2 Houses: ☐ 1 Major Barn: ☐ 2 Mjr Barns: ☐ 3 Mjr Barns: ☐ Corn Cribs, 1: ☐, 2: ☐, 3+: ☐

Garage: ☒ Mach. Shed: ☐ Grainery: ☐ Smokehouse: ☐ Summer Kitchen: ☐ Silo: ☐ Windmill: ☐

Grain Bins: ☐ Pump House: ☐ Hog Houses: ☐ Chicken Coop: ☐ Outhouse: ☐ Mobile Homes: ☐

Sheds, 1-3: ☐ 3+: ☐ Metal Bldgs: ☐ Comments:



FRAME# 9	Pres. Fund.: Poo	Same ? ☒	w/ BUILDING 2a
Residence: ☒ Outbuilding: ☐ Public: ☐ Commercial: ☐ Barn: ☐ Industrial: ☐ Structural: ☐ Religious: ☐			Original Function
Deteriorated: ☐ Abandoned: ☐ Lrg ☐ Md ☒ Sml ☐			Condition/Use/Size
1 0 1 or:	Stories, 1: ☐ 1-½: ☐ 2: ☒ 2+: ☐		Building TYPE
Frame: ☒ Masonry: ☐ Pole: ☐ Log: ☐ Other:			Structure
Clpbd: ☐ Weatherbd: ☐ Vert: ☐ Wd. Shngl: ☐ Brick: ☐ Stone: ☐ Block: ☐ Metal: ☐ Asbestos: ☒ Vinyl: ☐ Tar Ppr: ☐			Siding material
Brick: ☐ Stone: ☐ Block: ☐ Poured or Stucco: ☐ Tile: ☐			Foundation
Gable: ☒ Hipped: ☐ Flat: ☐ Mansard: ☐ Other:			Roof
Asphalt Shngl: ☒ Metal: ☐ Wood Shngl: ☐ Other:			Roof Material
Good: ☐ Fair: ☒ Alt: ☐ Vy Alt: ☐ Add., Major: ☒ Minor: ☐			Integrity
1700-1799: ☐ 1800-1859: ☐ 1860-1910: ☒ 1910-1945: ☒			Period
Bibliography and further notes on Reverse			BUILDING 3
Surveyed by: Date:			BUILDING 4

FRAME# | Pres. Fund.: | Same ? ☐

Residence: ☐ Outbuilding: ☐ Public: ☐ Commercial: ☐ Barn: ☐ Industrial: ☐ Structural: ☐ Religious: ☐

Deteriorated: ☐ Abandoned: ☐ Lrg ☐ Md ☐ Sm ☐

or: | Stories, 1: ☐ 1-½: ☐ 2: ☐ 2+: ☐

Frame: ☐ Masonry: ☐ Pole: ☐ Log: ☐ Other:

Clpbd: ☐ Weatherbd: ☐ Vert: ☐ Wd. Shngl: ☐ Brick: ☐ Stone: ☐ Block: ☐ Metal: ☐ Asbestos: ☐ Vinyl: ☐ Tar Ppr: ☐

Brick: ☐ Stone: ☐ Block: ☐ Poured or Stucco: ☐ Tile: ☐

Gable: ☐ Hipped: ☐ Flat: ☐ Mansard: ☐ Other:

Asphalt Shngl: ☐ Metal: ☐ Wood Shngl: ☐ Other:

Good: ☐ Fair: ☐ Alt: ☐ Vy Alt: ☐ Add., Major: ☐ Minor: ☐

1700-1799: ☐ 1800-1859: ☐ 1860-1910: ☐ 1910-1945: ☐

BUILDING 3 | or: | Note:

BUILDING 4 | or: | Note:

IL 422-0486

ILLINOIS RURAL SURVEY

County: McHenry | Site #: 4445 | Town:

¼: NE | Sec: 18 | TWP: 43N | Range: 9E

Street: 1217 Tower Ave | Street View: ☒

Industrial/Commercial Complex w/3 or more Bldgs.: ☐

FARMSTEAD ☐

House: ☒ 2 Houses: ☐ 1 Major Barn: ☐ 2 Mjr Barns: ☐ 3 Mjr Barns: ☐ Corn Cribs, 1: ☐, 2: ☐, 3+: ☐

Garage: ☐ Mach. Shed: ☐ Grainery: ☐ Smokehouse: ☐ Summer Kitchen: ☐ Silo: ☐ Windmill: ☐

Grain Bins: ☐ Pump House: ☐ Hog Houses: ☐ Chicken Coop: ☐ Outhouse: ☐ Mobile Homes: ☐

Sheds, 1-3: ☐ 3+: ☐ Metal Bldgs: ☐ Comments:



FRAME# 10	Pres. Fund.: Cottage	Same ? ☒	w/ BUILDING 2a
Residence: ☐ Outbuilding: ☒ Public: ☐ Commercial: ☐ Barn: ☐ Industrial: ☐ Structural: ☐ Religious: ☐			Original Function
Deteriorated: ☐ Abandoned: ☐ Lrg ☐ Md ☐ Sml ☒			Condition/Use/Size
1 1 0 or:	Stories, 1: ☒ 1-½: ☐ 2: ☐ 2+: ☐		Building TYPE
Frame: ☐ Masonry: ☐ Pole: ☐ Log: ☐ Other:			Structure
Clpbd: ☒ Weatherbd: ☐ Vert: ☒ Wd. Shngl: ☐ Brick: ☐ Stone: ☐ Block: ☐ Metal: ☐ Asbestos: ☐ Vinyl: ☐ Tar Ppr: ☐			Siding material
Brick: ☐ Stone: ☐ Block: ☒ Poured or Stucco: ☒ Tile: ☐			Foundation
Gable: ☐ Hipped: ☒ Flat: ☐ Mansard: ☐ Other:			Roof
Asphalt Shngl: ☒ Metal: ☐ Wood Shngl: ☐ Other:			Roof Material
Good: ☐ Fair: ☒ Alt: ☐ Vy Alt: ☐ Add., Major: ☒ Minor: ☐			Integrity
1700-1799: ☐ 1800-1859: ☐ 1860-1910: ☐ 1910-1945: ☒			Period
Bibliography and further notes on Reverse			BUILDING 3
Surveyed by: Date:			BUILDING 4

FRAME# | Pres. Fund.: | Same ? ☐

Residence: ☐ Outbuilding: ☐ Public: ☐ Commercial: ☐ Barn: ☐ Industrial: ☐ Structural: ☐ Religious: ☐

Deteriorated: ☐ Abandoned: ☐ Lrg ☐ Md ☐ Sm ☐

or: | Stories, 1: ☐ 1-½: ☐ 2: ☐ 2+: ☐

Frame: ☐ Masonry: ☐ Pole: ☐ Log: ☐ Other:

Clpbd: ☐ Weatherbd: ☐ Vert: ☐ Wd. Shngl: ☐ Brick: ☐ Stone: ☐ Block: ☐ Metal: ☐ Asbestos: ☐ Vinyl: ☐ Tar Ppr: ☐

Brick: ☐ Stone: ☐ Block: ☐ Poured or Stucco: ☐ Tile: ☐

Gable: ☐ Hipped: ☐ Flat: ☐ Mansard: ☐ Other:

Asphalt Shngl: ☐ Metal: ☐ Wood Shngl: ☐ Other:

Good: ☐ Fair: ☐ Alt: ☐ Vy Alt: ☐ Add., Major: ☐ Minor: ☐

1700-1799: ☐ 1800-1859: ☐ 1860-1910: ☐ 1910-1945: ☐

BUILDING 3 | or: | Note:

BUILDING 4 | or: | Note:

IL 422-0486

ILLINOIS RURAL SURVEY

County: McHenry | Site #: 4446 | Town:

¼: NE | Sec: 18 | TWP: 43N | Range: 9E

Street: 1301 Tower Ave | Street View: X

Industrial/Commercial Complex w/3 or more Bldgs.: ☐

FARMSTEAD ☐

House: X | 2 Houses: ☐ | 1 Major Barn: ☐ | 2 Mjr Barns: ☐ | 3 Mjr Barns: ☐ | Corn Cribs, 1: ☐, 2: ☐, 3+: ☐

Garage: X | Mech. Shed: ☐ | Granary: ☐ | Smokehouse: ☐ | Summer Kitchen: ☐ | Silo: ☐ | Windmill: ☐

Grain Bins: ☐ | Pump House: ☐ | Hog Houses: ☐ | Chicken Coop: ☐ | Outhouse: ☐ | Mobile Homes: ☐

Sheds, 1-2: ☐ 3+: ☐ | Metal Bldgs: ☐ | Comments:

FRAME# 11 | Pres. Funct.: Res | Same ? ✓

Residence: X | Outbuilding: ☐ | Public: ☐ | Commercial: ☐ | Barn: ☐ | Industrial: ☐ | Structural: ☐ | Religious: ☐

Deteriorated: ☐ | Abandoned: ☐ | Lrg ☐ | Mid X | Sml ☐

1 1 1 1 | or: | Stories, 1: ☐ | 1-½: X | 2: ☐ | 2+: ☐

Frame: X | Masonry: ☐ | Pole: ☐ | Log: ☐ | Other:

Clpbd: X | Weatherbd: ☐ | Vert: ☐ | Wd. Shngl: ☐ | Brick: ☐
Stone: ☐ | Block: ☐ | Metal: ☐ | Asbestos: ☐ | Vinyl: ☐ | Tar Ppr: ☐

Brick: ☐ | Stone: ☐ | Block: X | Poured or Stucco: ☐ | Tile: ☐

Gable: X | Hipped: ☐ | Flat: ☐ | Mansard: ☐ | Other:

Asphalt Shngl: X | Metal: ☐ | Wood Shngl: ☐ | Other:

Good: ☐ | Fair: X | Alt: ☐ | Vy Alt: ☐ | Add., Major: ☐ | Minor: ☐

1700-1799: ☐ | 1800-1859: ☐ | 1860-1910: ☐ | 1910-1945: X

Bibliography and further notes on Reverse

Surveyed by: | Date:

≠1 BUILDING 2≠	FRAME#	Pres. Funct.:	Same ? ☐
Original Function	Residence: ☐ Outbuilding: ☐ Public: ☐ Commercial: ☐ Barn: ☐ Industrial: ☐ Structural: ☐ Religious: ☐		
Condition/vacancy	Deteriorated: ☐ Abandoned: ☐ Lrg ☐ Mid ☐ Sm ☐		
Building TYPE	or:	Stories, 1: ☐ 1-½: ☐ 2: ☐ 2+: ☐	
Structure	Frame: ☐ Masonry: ☐ Pole: ☐ Log: ☐ Other:		
Siding material	Clpbd: ☐ Weatherbd: ☐ Vert: ☐ Wd. Shngl: ☐ Brick: ☐ Stone: ☐ Block: ☐ Metal: ☐ Asbestos: ☐ Vinyl: ☐ Tar Ppr: ☐		
Foundation	Brick: ☐ Stone: ☐ Block: ☐ Poured or Stucco: ☐ Tile: ☐		
Roof	Gable: ☐ Hipped: ☐ Flat: ☐ Mansard: ☐ Other:		
Roof Material	Asphalt Shngl: ☐ Metal: ☐ Wood Shngl: ☐ Other:		
Integrity	Good: ☐ Fair: ☐ Alt: ☐ Vy Alt: ☐ Add., Major: ☐ Minor: ☐		
Period	1700-1799: ☐ 1800-1859: ☐ 1860-1910: ☐ 1910-1945: ☐		
BUILDING 3	or:	Note:	
BUILDING 4	or:	Note:	

IL 422-0486

ILLINOIS RURAL SURVEY

County: McHenry | Site #: 4447 | Town:

¼: NE | Sec: 18 | TWP: 43N | Range: 9E

Street: 1307 Tower | Street View: X

Industrial/Commercial Complex w/3 or more Bldgs.: ☐

FARMSTEAD ☐

House: X | 2 Houses: ☐ | 1 Major Barn: ☐ | 2 Mjr Barns: ☐ | 3 Mjr Barns: ☐ | Corn Cribs, 1: ☐, 2: ☐, 3+: ☐

Garage: X | Mech. Shed: ☐ | Granary: ☐ | Smokehouse: ☐ | Summer Kitchen: ☐ | Silo: ☐ | Windmill: ☐

Grain Bins: ☐ | Pump House: ☐ | Hog Houses: ☐ | Chicken Coop: ☐ | Outhouse: ☐ | Mobile Homes: ☐

Sheds, 1-2: ☐ 3+: ☐ | Metal Bldgs: ☐ | Comments:

FRAME# 12 | Pres. Funct.: Cottage | Same ? ✓

Residence: X | Outbuilding: ☐ | Public: ☐ | Commercial: ☐ | Barn: ☐ | Industrial: ☐ | Structural: ☐ | Religious: ☐

Deteriorated: ☐ | Abandoned: ☐ | Lrg ☐ | Mid X | Sml ☐

1 1 1 2 | Stories, 1: ☐ | 1-½: X | 2: ☐ | 2+: ☐

Frame: X | Masonry: ☐ | Pole: ☐ | Log: ☐ | Other:

Clpbd: X | Weatherbd: ☐ | Vert: ☐ | Wd. Shngl: ☐ | Brick: ☐
Stone: ☐ | Block: ☐ | Metal: ☐ | Asbestos: ☐ | Vinyl: ☐ | Tar Ppr: ☐

Brick: ☐ | Stone: ☐ | Block: ☐ | Poured or Stucco: ☐ | Tile: ☐

Gable: X | Hipped: ☐ | Flat: ☐ | Mansard: ☐ | Other:

Asphalt Shngl: X | Metal: ☐ | Wood Shngl: ☐ | Other:

Good: ☐ | Fair: ☐ | Alt: X | Vy Alt: ☐ | Add., Major: ☐ | Minor: ☐

1700-1799: ☐ | 1800-1859: ☐ | 1860-1910: ☐ | 1910-1945: X

Bibliography and further notes on Reverse

Surveyed by: | Date:

≠1 BUILDING 2≠	FRAME#	Pres. Funct.:	Same ? ☐
Original Function	Residence: ☐ Outbuilding: ☐ Public: ☐ Commercial: ☐ Barn: ☐ Industrial: ☐ Structural: ☐ Religious: ☐		
Condition/vacancy	Deteriorated: ☐ Abandoned: ☐ Lrg ☐ Mid ☐ Sm ☐		
Building TYPE	or:	Stories, 1: ☐ 1-½: ☐ 2: ☐ 2+: ☐	
Structure	Frame: ☐ Masonry: ☐ Pole: ☐ Log: ☐ Other:		
Siding material	Clpbd: ☐ Weatherbd: ☐ Vert: ☐ Wd. Shngl: ☐ Brick: ☐ Stone: ☐ Block: ☐ Metal: ☐ Asbestos: ☐ Vinyl: ☐ Tar Ppr: ☐		
Foundation	Brick: ☐ Stone: ☐ Block: ☐ Poured or Stucco: ☐ Tile: ☐		
Roof	Gable: ☐ Hipped: ☐ Flat: ☐ Mansard: ☐ Other:		
Roof Material	Asphalt Shngl: ☐ Metal: ☐ Wood Shngl: ☐ Other:		
Integrity	Good: ☐ Fair: ☐ Alt: ☐ Vy Alt: ☐ Add., Major: ☐ Minor: ☐		
Period	1700-1799: ☐ 1800-1859: ☐ 1860-1910: ☐ 1910-1945: ☐		
BUILDING 3	or:	Note:	
BUILDING 4	or:	Note:	

IL 422-0486

ILLINOIS RURAL SURVEY

County: McHenry | Site #: 4448 | Town:
¼: NE | Sec: 18 | TWP: 43N | Range: 9E
Street: 1309 Tower | Street View: ☒
Industrial/Commercial Complex w/3 or more Bldgs.: ☐

FARMSTEAD ☐
House: ☒ 2 Houses: ☐ 1 Major Barn: ☐ 2 Mjr Barns: ☐ 3 Mjr Barns: ☐ Corn Cribs, 1: ☐, 2: ☐, 3+: ☐
Garage: ☐ Mach. Shed: ☐ Granary: ☐ Smokehouse: ☐ Summer Kitchen: ☐ Silo: ☐ Windmill: ☐
Grain Bins: ☐ Pump House: ☐ Hog Houses: ☐ Chicken Coop: ☐ Outhouse: ☐ Mobile Homes: ☐
Sheds, 1-3: ☐ 3+: ☐ Metal Bldgs: ☐ Comments:

FRAME# 13 | Pres. Funct.: Cottage | Same ? ☒

Residence: ☒ Outbuilding: ☐ Public: ☐ Commercial: ☐ Barn: ☐ Industrial: ☐ Structural: ☐ Religious: ☐
Deteriorated: ☐ Abandoned: ☐ Lrg ☐ Md ☒ Sml ☐
1105 or: Stories, 1: ☐ 1-½: ☒ 2: ☐ 2+: ☐
Frame: ☐ Masonry: ☐ Pole: ☐ Log: ☐ Other:
Clpbd: ☐ Weathrbd: ☐ Vert: ☐ Wd. Shngl: ☐ Brick: ☐
Stone: ☐ Block: ☐ Metal: ☒ Asbestos: ☐ Vinyl: ☐ Tar Ppr: ☐
Brick: ☐ Stone: ☐ Block: ☐ Poured or Stucco: ☐ Tile: ☐
Gable: ☒ Hipped: ☐ Flat: ☐ Mansard: ☐ Other:
Asphalt Shngl: ☒ Metal: ☐ Wood Shngl: ☐ Other:
Good: ☐ Fair: ☒ Alt: ☐ Vy Alt: ☐ Add., Major: ☐ Minor: ☐
1700-1799: ☐ 1800-1859: ☐ 1860-1910: ☐ 1910-1945: ☒

Bibliography and further notes on Reverse

Surveyed by: Date:

#1 BUILDING 2#	FRAME# Pres. Funct.: Same ? ☐
Original Function	Residence: ☐ Outbuilding: ☐ Public: ☐ Commercial: ☐ Barn: ☐ Industrial: ☐ Structural: ☐ Religious: ☐
Condition/Usefulness	Deteriorated: ☐ Abandoned: ☐ Lrg ☐ Md ☐ Sm ☐
Building TYPE	or: Stories, 1: ☐ 1-½: ☐ 2: ☐ 2+: ☐
Structure	Frame: ☐ Masonry: ☐ Pole: ☐ Log: ☐ Other:
Siding material	Clpbd: ☐ Weathrbd: ☐ Vert: ☐ Wd. Shngl: ☐ Brick: ☐ Stone: ☐ Block: ☐ Metal: ☐ Asbestos: ☐ Vinyl: ☐ Tar Ppr: ☐
Foundation	Brick: ☐ Stone: ☐ Block: ☐ Poured or Stucco: ☐ Tile: ☐
Roof	Gable: ☐ Hipped: ☐ Flat: ☐ Mansard: ☐ Other:
Roof Material	Asphalt Shngl: ☐ Metal: ☐ Wood Shngl: ☐ Other:
Integrity	Good: ☐ Fair: ☐ Alt: ☐ Vy Alt: ☐ Add., Major: ☐ Minor: ☐
Period	1700-1799: ☐ 1800-1859: ☐ 1860-1910: ☐ 1910-1945: ☐
BUILDING 3	or: Note:
BUILDING 4	or: Note:

IL 422-0405

ILLINOIS RURAL SURVEY

County: McHenry | Site # 4449 | Town:
¼: NE | Sec: 18 | TWP: 43N | Range: 9E
Street: 1413 Spring Brook | Street View: ☒
Industrial/Commercial Complex w/3 or more Bldgs.: ☐

FARMSTEAD ☐
House: ☒ 2 Houses: ☐ 1 Major Barn: ☐ 2 Mjr Barns: ☐ 3 Mjr Barns: ☐ Corn Cribs, 1: ☐, 2: ☐, 3+: ☐
Garage: ☒ Mach. Shed: ☐ Granary: ☐ Smokehouse: ☐ Summer Kitchen: ☐ Silo: ☐ Windmill: ☐
Grain Bins: ☐ Pump House: ☐ Hog Houses: ☐ Chicken Coop: ☒ Outhouse: ☐ Mobile Homes: ☐
Sheds, 1-3: ☐ 3+: ☐ Metal Bldgs: ☐ Comments: Foundation Added. Under construction

FRAME# 14 | Pres. Funct.: Cottage | Same ? ☒

Residence: ☒ Outbuilding: ☐ Public: ☐ Commercial: ☐ Barn: ☐ Industrial: ☐ Structural: ☐ Religious: ☐
Deteriorated: ☐ Abandoned: ☐ Lrg ☐ Md ☒ Sml ☐
1110 or: Stories, 1: ☒ 1-½: ☐ 2: ☐ 2+: ☐
Frame: ☒ Masonry: ☐ Pole: ☐ Log: ☐ Other:
Clpbd: ☐ Weathrbd: ☐ Vert: ☐ Wd. Shngl: ☐ Brick: ☐
Stone: ☐ Block: ☐ Metal: ☒ Asbestos: ☐ Vinyl: ☐ Tar Ppr: ☐
Brick: ☐ Stone: ☐ Block: ☐ Poured or Stucco: ☒ Tile: ☐
Gable: ☐ Hipped: ☒ Flat: ☐ Mansard: ☐ Other:
Asphalt Shngl: ☒ Metal: ☐ Wood Shngl: ☐ Other:
Good: ☐ Fair: ☒ Alt: ☐ Vy Alt: ☐ Add., Major: ☐ Minor: ☐
1700-1799: ☐ 1800-1859: ☐ 1860-1910: ☐ 1910-1945: ☒

Bibliography and further notes on Reverse

Surveyed by: Date:

#1 BUILDING 2#	FRAME# Pres. Funct.: Same ? ☐
Original Function	Residence: ☐ Outbuilding: ☐ Public: ☐ Commercial: ☐ Barn: ☐ Industrial: ☐ Structural: ☐ Religious: ☐
Condition/Usefulness	Deteriorated: ☐ Abandoned: ☐ Lrg ☐ Md ☐ Sm ☐
Building TYPE	or: Stories, 1: ☐ 1-½: ☐ 2: ☐ 2+: ☐
Structure	Frame: ☐ Masonry: ☐ Pole: ☐ Log: ☐ Other:
Siding material	Clpbd: ☐ Weathrbd: ☐ Vert: ☐ Wd. Shngl: ☐ Brick: ☐ Stone: ☐ Block: ☐ Metal: ☐ Asbestos: ☐ Vinyl: ☐ Tar Ppr: ☐
Foundation	Brick: ☐ Stone: ☐ Block: ☐ Poured or Stucco: ☐ Tile: ☐
Roof	Gable: ☐ Hipped: ☐ Flat: ☐ Mansard: ☐ Other:
Roof Material	Asphalt Shngl: ☐ Metal: ☐ Wood Shngl: ☐ Other:
Integrity	Good: ☐ Fair: ☐ Alt: ☐ Vy Alt: ☐ Add., Major: ☐ Minor: ☐
Period	1700-1799: ☐ 1800-1859: ☐ 1860-1910: ☐ 1910-1945: ☐
BUILDING 3	or: Note:
BUILDING 4	or: Note:

IL 422-0405

ILLINOIS RURAL SURVEY

County: McHenry	Site #: 4450	Town:	
¼: NE	Sec: 18	TWP: 43N	Range: 9E
Street: 1417 Spring Brook		Street View: ✓	

Industrial/Commercial Complex w/3 or more Bldgs.: ☐

FARMSTEAD ☐

House: ☒ 2 Houses: ☐ 1 Major Barn: ☐ 2 Mjr Barns: ☐ 3 Mjr Barns: ☐ Corn Cribs, 1: ☐, 2: ☐, 3+: ☐

Garage: ☒ Mach. Shed: ☐ Grainery: ☐ Smokehouse: ☐ Summer Kitchen: ☐ Silo: ☐ Windmill: ☐

Grain Bins: ☐ Pump House: ☐ Hog Houses: ☐ Chicken Coop: ☐ Outhouse: ☐ Mobile Homes: ☐

Sheds, 1-3: ☐ 3+: ☐ Metal Bldgs: ☐ Comments:

FRAME# 15	Pres. Funct.: Cottage	Same ? ☒	w/ BUILDING 2 or
Residence: ☒ Outbuilding: ☐ Public: ☐ Commercial: ☐ Barn: ☐ Industrial: ☐ Structural: ☐ Religious: ☐			Original Function
Deteriorated: ☐ Abandoned: ☐ Lrg ☐ Mid ☐ Sml ☐			Condition/usefulness
1 1 1 ☒ or:	Stories, 1: ☒ 1-½: ☐ 2: ☐ 2+: ☐		Building TYPE
Frame: ☒ Masonry: ☐ Pole: ☐ Log: ☐ Other:			Structure
Clpbd: ☐ Weathrbd: ☐ Vert: ☐ Wd. Shngl: ☐ Brick: ☐ Stone: ☐ Block: ☐ Metal: ☐ Asbestos: ☒ Vinyl: ☐ Tar Ppr: ☐			Siding material
Brick: ☐ Stone: ☐ Block: ☒ Poured or Stucco: ☐ Tile: ☐			Foundation
Gable: ☐ Hipped: ☒ Flat: ☐ Mansard: ☐ Other:			Roof
Asphalt Shngl: ☒ Metal: ☐ Wood Shngl: ☐ Other:			Roof Material
Good: ☐ Fair: ☒ Alt: ☐ Vy Alt: ☐ Add., Major: ☒ Minor: ☐			Integrity
1700-1799: ☐ 1800-1859: ☐ 1860-1910: ☐ 1910-1945: ☒			Period
Bibliography and further notes on Reverse			BUILDING 3
Surveyed by: Date:			BUILDING 4

FRAME# Pres. Funct.: Same ? ☐

Residence: ☐ Outbuilding: ☐ Public: ☐ Commercial: ☐ Barn: ☐ Industrial: ☐ Structural: ☐ Religious: ☐

Deteriorated: ☐ Abandoned: ☐ Lrg ☐ Mid ☐ Sml ☐

or: Stories, 1: ☐ 1-½: ☐ 2: ☐ 2+: ☐

Frame: ☐ Masonry: ☐ Pole: ☐ Log: ☐ Other:

Clpbd: ☐ Weathrbd: ☐ Vert: ☐ Wd. Shngl: ☐ Brick: ☐ Stone: ☐ Block: ☐ Metal: ☐ Asbestos: ☐ Vinyl: ☐ Tar Ppr: ☐

Brick: ☐ Stone: ☐ Block: ☐ Poured or Stucco: ☐ Tile: ☐

Gable: ☐ Hipped: ☐ Flat: ☐ Mansard: ☐ Other:

Asphalt Shngl: ☐ Metal: ☐ Wood Shngl: ☐ Other:

Good: ☐ Fair: ☐ Alt: ☐ Vy Alt: ☐ Add., Major: ☐ Minor: ☐

1700-1799: ☐ 1800-1859: ☐ 1860-1910: ☐ 1910-1945: ☐

or: Note:

or: Note:

IL 422-0486

ILLINOIS RURAL SURVEY



County: McHenry	Site #: 4451	Town:	
¼: NE	Sec: 18	TWP: 43N	Range: 9E
Street: 1508 Spring Brook		Street View: ✓	

Industrial/Commercial Complex w/3 or more Bldgs.: ☐

FARMSTEAD ☐

House: ☒ 2 Houses: ☐ 1 Major Barn: ☐ 2 Mjr Barns: ☐ 3 Mjr Barns: ☐ Corn Cribs, 1: ☐, 2: ☐, 3+: ☐

Garage: ☒ Mach. Shed: ☐ Grainery: ☐ Smokehouse: ☐ Summer Kitchen: ☐ Silo: ☐ Windmill: ☐

Grain Bins: ☐ Pump House: ☐ Hog Houses: ☐ Chicken Coop: ☐ Outhouse: ☐ Mobile Homes: ☐

Sheds, 1-3: ☐ 3+: ☐ Metal Bldgs: ☐ Comments:

FRAME# 16	Pres. Funct.: Real Cottage	Same ? ☒	w/ BUILDING 2 or
Residence: ☒ Outbuilding: ☐ Public: ☐ Commercial: ☐ Barn: ☐ Industrial: ☐ Structural: ☐ Religious: ☐			Original Function
Deteriorated: ☐ Abandoned: ☐ Lrg ☐ Mid ☒ Sml ☐			Condition/usefulness
1 0 0 6 or:	Stories, 1: ☒ 1-½: ☐ 2: ☐ 2+: ☐		Building TYPE
Frame: ☒ Masonry: ☐ Pole: ☐ Log: ☐ Other:			Structure
Clpbd: ☐ Weathrbd: ☒ Vert: ☐ Wd. Shngl: ☐ Brick: ☐ Stone: ☐ Block: ☐ Metal: ☐ Asbestos: ☐ Vinyl: ☐ Tar Ppr: ☐			Siding material
Brick: ☐ Stone: ☐ Block: ☐ Poured or Stucco: ☐ Tile: ☐			Foundation
Gable: ☒ Hipped: ☐ Flat: ☐ Mansard: ☐ Other:			Roof
Asphalt Shngl: ☐ Metal: ☐ Wood Shngl: ☐ Other: Tar Paper			Roof Material
Good: ☐ Fair: ☒ Alt: ☐ Vy Alt: ☐ Add., Major: ☒ Minor: ☐			Integrity
1700-1799: ☐ 1800-1859: ☐ 1860-1910: ☐ 1910-1945: ☒			Period
Bibliography and further notes on Reverse			BUILDING 3
Surveyed by: Date:			BUILDING 4

FRAME# Pres. Funct.: Same ? ☐

Residence: ☐ Outbuilding: ☐ Public: ☐ Commercial: ☐ Barn: ☐ Industrial: ☐ Structural: ☐ Religious: ☐

Deteriorated: ☐ Abandoned: ☐ Lrg ☐ Mid ☐ Sml ☐

or: Stories, 1: ☐ 1-½: ☐ 2: ☐ 2+: ☐

Frame: ☐ Masonry: ☐ Pole: ☐ Log: ☐ Other:

Clpbd: ☐ Weathrbd: ☐ Vert: ☐ Wd. Shngl: ☐ Brick: ☐ Stone: ☐ Block: ☐ Metal: ☐ Asbestos: ☐ Vinyl: ☐ Tar Ppr: ☐

Brick: ☐ Stone: ☐ Block: ☐ Poured or Stucco: ☐ Tile: ☐

Gable: ☐ Hipped: ☐ Flat: ☐ Mansard: ☐ Other:

Asphalt Shngl: ☐ Metal: ☐ Wood Shngl: ☐ Other:

Good: ☐ Fair: ☐ Alt: ☐ Vy Alt: ☐ Add., Major: ☐ Minor: ☐

1700-1799: ☐ 1800-1859: ☐ 1860-1910: ☐ 1910-1945: ☐

or: Note:

or: Note:

IL 422-0486

ILLINOIS RURAL SURVEY

County: McHenry | Site #: 4452 | Town:
¼: NE | Sec: 18 | TWP: 43N | Range: 9E
Street: 1404 Spring Brook | Street View: X
Industrial/Commercial Complex w/3 or more Bldgs.: ☐

FARMSTEAD ☐
House: X 2 Houses: ☐ 1 Major Barn: ☐ 2 Mjr Barns: ☐ 3 Mjr Barns: ☐ Corn Cribs, 1: ☐, 2: ☐, 3+: ☐
Garage: ☐ Mach. Shed: ☐ Granary: ☐ Smokehouse: ☐ Summer Kitchen: ☐ Silo: ☐ Windmill: ☐
Grain Bins: ☐ Pump House: ☐ Hog Houses: ☐ Chicken Coop: ☐ Outhouses: ☐ Mobile Homes: ☐
Sheds, 1-3: ☐ 3+: ☐ Metal Bldgs: ☐ Comments:

FRAME# 17	Pres. Funct.: Cottage	Same ? X	
Residence: X Outbuilding: ☐ Public: ☐ Commercial: ☐ Barn: ☐ Industrial: ☐ Structural: ☐ Religious: ☐			
Deteriorated: ☐ Abandoned: ☐ Lrg ☐ Md X Sml ☐			
or:	Stories, 1: X 1-½: ☐ 2: ☐ 2+: ☐		
Frame: X Masonry: ☐ Pole: ☐ Log: ☐ Other:			
Clpbd: ☐ Weathrbd: ☐ Vert: ☐ Wd. Shngl: ☐ Brick: ☐ Stone: ☐ Block: ☐ Metal: ☐ Asbestos: X Vinyl: ☐ Tar Ppr: ☐			
Brick: ☐ Stone: ☐ Block: X Poured or Stucco: ☐ Tile: ☐			
Gable: X Hipped: ☐ Flat: ☐ Mansard: ☐ Other:			
Asphalt Shngl: X Metal: ☐ Wood Shngl: ☐ Other:			
Good: ☐ Fair: ☐ Alt: ☐ Vy Alt: ☐ Add., Major: ☐ Minor: X			
1700-1799: ☐ 1800-1859: ☐ 1860-1910: ☐ 1910-1945: X			

Bibliography and further notes on Reverse

Surveyed by: _____ Date: _____

#1 BUILDING 2#	FRAME#	Pres. Funct.:	Same ? ☐
Original Function	Residence: ☐ Outbuilding: ☐ Public: ☐ Commercial: ☐ Barn: ☐ Industrial: ☐ Structural: ☐ Religious: ☐		
Condition/usefulness	Deteriorated: ☐ Abandoned: ☐ Lrg ☐ Md ☐ Sm ☐		
Building TYPE	or:	Stories, 1: ☐ 1-½: ☐ 2: ☐ 2+: ☐	
Structure	Frame: ☐ Masonry: ☐ Pole: ☐ Log: ☐ Other:		
Siding material	Clpbd: ☐ Weathrbd: ☐ Vert: ☐ Wd. Shngl: ☐ Brick: ☐ Stone: ☐ Block: ☐ Metal: ☐ Asbestos: ☐ Vinyl: ☐ Tar Ppr: ☐		
Foundation	Brick: ☐ Stone: ☐ Block: ☐ Poured or Stucco: ☐ Tile: ☐		
Roof	Gable: ☐ Hipped: ☐ Flat: ☐ Mansard: ☐ Other:		
Roof Material	Asphalt Shngl: ☐ Metal: ☐ Wood Shngl: ☐ Other:		
Integrity	Good: ☐ Fair: ☐ Alt: ☐ Vy Alt: ☐ Add., Major: ☐ Minor: ☐		
Period	1700-1799: ☐ 1800-1859: ☐ 1860-1910: ☐ 1910-1945: ☐		
BUILDING 3		or:	Note:
BUILDING 4		or:	Note:

IL 422-0488

ILLINOIS RURAL SURVEY

County: McHenry | Site #: 4453 | Town:
¼: NE | Sec: 18 | TWP: 43N | Range: 9E
Street: 1404 Spring Brook | Street View: X
Industrial/Commercial Complex w/3 or more Bldgs.: ☐

FARMSTEAD ☐
House: X 2 Houses: ☐ 1 Major Barn: ☐ 2 Mjr Barns: ☐ 3 Mjr Barns: ☐ Corn Cribs, 1: ☐, 2: ☐, 3+: ☐
Garage: ☐ Mach. Shed: ☐ Granary: ☐ Smokehouse: ☐ Summer Kitchen: ☐ Silo: ☐ Windmill: ☐
Grain Bins: ☐ Pump House: ☐ Hog Houses: ☐ Chicken Coop: ☐ Outhouses: ☐ Mobile Homes: ☐
Sheds, 1-3: ☐ 3+: ☐ Metal Bldgs: ☐ Comments:

FRAME# 18	Pres. Funct.: Cottage	Same ? X	
Residence: X Outbuilding: ☐ Public: ☐ Commercial: ☐ Barn: ☐ Industrial: ☐ Structural: ☐ Religious: ☐			
Deteriorated: ☐ Abandoned: ☐ Lrg ☐ Md X Sml ☐			
or:	Stories, 1: X 1-½: ☐ 2: ☐ 2+: ☐		
Frame: X Masonry: ☐ Pole: ☐ Log: ☐ Other:			
Clpbd: ☐ Weathrbd: ☐ Vert: ☐ Wd. Shngl: ☐ Brick: ☐ Stone: ☐ Block: ☐ Metal: ☐ Asbestos: X Vinyl: ☐ Tar Ppr: ☐			
Brick: ☐ Stone: ☐ Block: X Poured or Stucco: ☐ Tile: ☐			
Gable: X Hipped: ☐ Flat: ☐ Mansard: ☐ Other:			
Asphalt Shngl: X Metal: ☐ Wood Shngl: ☐ Other:			
Good: ☐ Fair: X Alt: ☐ Vy Alt: ☐ Add., Major: ☐ Minor: X			
1700-1799: ☐ 1800-1859: ☐ 1860-1910: ☐ 1910-1945: X			

Bibliography and further notes on Reverse

Surveyed by: _____ Date: _____

#1 BUILDING 2#	FRAME#	Pres. Funct.:	Same ? ☐
Original Function	Residence: ☐ Outbuilding: ☐ Public: ☐ Commercial: ☐ Barn: ☐ Industrial: ☐ Structural: ☐ Religious: ☐		
Condition/usefulness	Deteriorated: ☐ Abandoned: ☐ Lrg ☐ Md ☐ Sm ☐		
Building TYPE	or:	Stories, 1: ☐ 1-½: ☐ 2: ☐ 2+: ☐	
Structure	Frame: ☐ Masonry: ☐ Pole: ☐ Log: ☐ Other:		
Siding material	Clpbd: ☐ Weathrbd: ☐ Vert: ☐ Wd. Shngl: ☐ Brick: ☐ Stone: ☐ Block: ☐ Metal: ☐ Asbestos: ☐ Vinyl: ☐ Tar Ppr: ☐		
Foundation	Brick: ☐ Stone: ☐ Block: ☐ Poured or Stucco: ☐ Tile: ☐		
Roof	Gable: ☐ Hipped: ☐ Flat: ☐ Mansard: ☐ Other:		
Roof Material	Asphalt Shngl: ☐ Metal: ☐ Wood Shngl: ☐ Other:		
Integrity	Good: ☐ Fair: ☐ Alt: ☐ Vy Alt: ☐ Add., Major: ☐ Minor: ☐		
Period	1700-1799: ☐ 1800-1859: ☐ 1860-1910: ☐ 1910-1945: ☐		
BUILDING 3		or:	Note:
BUILDING 4		or:	Note:

IL 422-0488

ILLINOIS RURAL SURVEY

County: McHenry | Site #: 4454 | Town:

¼: NE | Sec: 18 | TWP: 43N | Range: 9E

Street: Spring Beach | Street View: ☑

Industrial/Commercial Complex w/3 or more Bldgs.: ☐

FARMSTEAD ☐

House: ☐ 2 Houses: ☐ 1 Major Barn: ☐ 2 Mjr Barns: ☐ 3 Mjr Barns: ☐ Corn Cribs, 1: ☐, 2: ☐, 3+: ☐

Garage: ☐ Mach. Shed: ☐ Granary: ☐ Smokehouse: ☐ Summer Kitchen: ☐ Silo: ☐ Windmill: ☐

Grain Bins: ☐ Pump House: ☐ Hog House: ☐ Chicken Coop: ☐ Outhouse: ☐ Mobile Home: ☐

Sheds, 1-3: ☐ 3+: ☐ Metal Bldgs: ☐ Comments:

FRAME# 19	Pres. Funct.: Cottage	Same ? ☐	#1 BUILDING 2ND	FRAME#	Pres. Funct.:	Same ? ☐
Residence: ☐ Outbuilding: ☐ Public: ☐ Commercial: ☐ Barn: ☐ Industrial: ☐ Structural: ☐ Religious: ☐			Original Function	Residence: ☐ Outbuilding: ☐ Public: ☐ Commercial: ☐ Barn: ☐ Industrial: ☐ Structural: ☐ Religious: ☐		
Deteriorated: ☐ Abandoned: ☐ Lrg ☐ Mid ☑ Sml ☐			Condition/usefulness	Deteriorated: ☐ Abandoned: ☐ Lrg ☐ Mid ☐ Sm ☐		
1110 or:	Stories, 1: ☑ 1-½: ☐ 2: ☐ 2+: ☐		Building TYPE	or:	Stories, 1: ☐ 1-½: ☐ 2: ☐ 2+: ☐	
Frame: ☐ Masonry: ☑ Pole: ☐ Log: ☐ Other:			Structure	Frame: ☐ Masonry: ☐ Pole: ☐ Log: ☐ Other:		
Clpbd: ☐ Weathrbd: ☐ Vert: ☐ Wd. Shngl: ☐ Brick: ☐ Stone: ☐ Block: ☑ Metal: ☐ Asbestos: ☐ Vinyl: ☐ Tar Ppr: ☐			Siding material	Clpbd: ☐ Weathrbd: ☐ Vert: ☐ Wd. Shngl: ☐ Brick: ☐ Stone: ☐ Block: ☐ Metal: ☐ Asbestos: ☐ Vinyl: ☐ Tar Ppr: ☐		
Brick: ☐ Stone: ☐ Block: ☐ Poured or Stucco: ☐ Tile: ☐			Foundation	Brick: ☐ Stone: ☐ Block: ☐ Poured or Stucco: ☐ Tile: ☐		
Gable: ☐ Hipped: ☑ Flat: ☐ Mansard: ☐ Other:			Roof	Gable: ☐ Hipped: ☐ Flat: ☐ Mansard: ☐ Other:		
Asphalt Shngl: ☑ Metal: ☐ Wood Shngl: ☐ Other:			Roof Material	Asphalt Shngl: ☐ Metal: ☐ Wood Shngl: ☐ Other:		
Good: ☑ Fair: ☐ Alt: ☐ Vy Alt: ☐ Add., Major: ☐ Minor: ☐			Integrity	Good: ☐ Fair: ☐ Alt: ☐ Vy Alt: ☐ Add., Major: ☐ Minor: ☐		
1700-1799: ☐ 1800-1859: ☐ 1860-1910: ☐ 1910-1945: ☑			Period	1700-1799: ☐ 1800-1859: ☐ 1860-1910: ☐ 1910-1945: ☐		
Bibliography and further notes on Reverse			BUILDING 3	or:	Note:	
Surveyed by:	Date:		BUILDING 4	or:	Note:	

IL 422-0486

ILLINOIS RURAL SURVEY

County: McHenry | Site #: 4453 | Town:

¼: NE | Sec: 18 | TWP: 43N | Range: 9E

Street: 132 Spring Beach | Street View: ☐

Industrial/Commercial Complex w/3 or more Bldgs.: ☐

FARMSTEAD ☐

House: ☑ 2 Houses: ☐ 1 Major Barn: ☐ 2 Mjr Barns: ☐ 3 Mjr Barns: ☐ Corn Cribs, 1: ☐, 2: ☐, 3+: ☐

Garage: ☑ Mach. Shed: ☐ Granary: ☐ Smokehouse: ☐ Summer Kitchen: ☐ Silo: ☐ Windmill: ☐

Grain Bins: ☐ Pump House: ☐ Hog House: ☐ Chicken Coop: ☐ Outhouse: ☐ Mobile Home: ☐

Sheds, 1-3: ☐ 3+: ☐ Metal Bldgs: ☐ Comments:

FRAME# 20	Pres. Funct.: Cottage	Same ? ☑	#1 BUILDING 2ND	FRAME#	Pres. Funct.:	Same ? ☐
Residence: ☑ Outbuilding: ☐ Public: ☐ Commercial: ☐ Barn: ☐ Industrial: ☐ Structural: ☐ Religious: ☐			Original Function	Residence: ☐ Outbuilding: ☐ Public: ☐ Commercial: ☐ Barn: ☐ Industrial: ☐ Structural: ☐ Religious: ☐		
Deteriorated: ☐ Abandoned: ☐ Lrg ☐ Mid ☑ Sml ☐			Condition/usefulness	Deteriorated: ☐ Abandoned: ☐ Lrg ☐ Mid ☐ Sm ☐		
1111 or:	Stories, 1: ☐ 1-½: ☑ 2: ☐ 2+: ☐		Building TYPE	or:	Stories, 1: ☐ 1-½: ☐ 2: ☐ 2+: ☐	
Frame: ☑ Masonry: ☐ Pole: ☐ Log: ☐ Other:			Structure	Frame: ☐ Masonry: ☐ Pole: ☐ Log: ☐ Other:		
Clpbd: ☐ Weathrbd: ☐ Vert: ☐ Wd. Shngl: ☐ Brick: ☐ Stone: ☐ Block: ☐ Metal: ☐ Asbestos: ☑ Vinyl: ☐ Tar Ppr: ☐			Siding material	Clpbd: ☐ Weathrbd: ☐ Vert: ☐ Wd. Shngl: ☐ Brick: ☐ Stone: ☐ Block: ☐ Metal: ☐ Asbestos: ☐ Vinyl: ☐ Tar Ppr: ☐		
Brick: ☐ Stone: ☐ Block: ☑ Poured or Stucco: ☑ Tile: ☐			Foundation	Brick: ☐ Stone: ☐ Block: ☐ Poured or Stucco: ☐ Tile: ☐		
Gable: ☑ Hipped: ☐ Flat: ☐ Mansard: ☐ Other:			Roof	Gable: ☐ Hipped: ☐ Flat: ☐ Mansard: ☐ Other:		
Asphalt Shngl: ☑ Metal: ☐ Wood Shngl: ☐ Other:			Roof Material	Asphalt Shngl: ☐ Metal: ☐ Wood Shngl: ☐ Other:		
Good: ☐ Fair: ☑ Alt: ☐ Vy Alt: ☐ Add., Major: ☐ Minor: ☐			Integrity	Good: ☐ Fair: ☐ Alt: ☐ Vy Alt: ☐ Add., Major: ☐ Minor: ☐		
1700-1799: ☐ 1800-1859: ☐ 1860-1910: ☐ 1910-1945: ☑			Period	1700-1799: ☐ 1800-1859: ☐ 1860-1910: ☐ 1910-1945: ☐		
Bibliography and further notes on Reverse			BUILDING 3	or:	Note:	
Surveyed by:	Date:		BUILDING 4	or:	Note:	

IL 422-0486

ILLINOIS RURAL SURVEY

County: McHenry | Site #: 4456 | Town:

¼: NE | Sec: 18 | TWP: 43N | Range: 9E

Street: 1308 Spring Brook | Street View: ☒

Industrial/Commercial Complex w3 or more Bldgs.: ☐

FARMSTEAD ☐

House: ☒ 2 Houses: ☐ 1 Major Barn: ☐ 2 Mjr Barns: ☐ 3 Mjr Barns: ☐ Corn Cribs, 1: ☐, 2: ☐, 3+: ☐

Garage: ☐ Mach. Shed: ☐ Grainery: ☐ Smokehouse: ☐ Summer Kitchen: ☐ Silo: ☐ Windmill: ☐

Grain Bins: ☐ Pump House: ☐ Hog House: ☐ Chicken Coop: ☐ Outhouse: ☐ Mobile Home: ☐

Sheds, 1-3: ☐ 3+: ☐ Metal Bldgs: ☐ Comments:

FRAME# 21	Pres. Funct.: Cottage Same ? ☒	#1 BUILDING 2e	FRAME# / Pres. Funct.: Same ? ☐
Residence: ☒ Outbuilding: ☐ Public: ☐ Commercial: ☐ Barn: ☐ Industrial: ☐ Structural: ☐ Religious: ☐		Original Function	Residence: ☐ Outbuilding: ☐ Public: ☐ Commercial: ☐ Barn: ☐ Industrial: ☐ Structural: ☐ Religious: ☐
Deteriorated: ☐ Abandoned: ☐ Lrg ☐ Mid ☒ Sml ☐		Condition/Usefulness	Deteriorated: ☐ Abandoned: ☐ Lrg ☐ Mid ☐ Sm ☐
1 1 1 7 or:	Stories, 1: ☐ 1-½: ☒ 2: ☐ 2+: ☐	Building TYPE	or: / Stories, 1: ☐ 1-½: ☐ 2: ☐ 2+: ☐
Frame: ☒ Masonry: ☐ Pole: ☐ Log: ☐ Other:		Structure	Frame: ☐ Masonry: ☐ Pole: ☐ Log: ☐ Other:
Clpbd: ☐ Weatherbd: ☐ Vert: ☐ Wd. Shngl: ☐ Brick: ☐ Stone: ☐ Block: ☐ Metal: ☒ Asbestos: ☐ Vinyl: ☐ Tar Ppr: ☐		Siding material	Clpbd: ☐ Weatherbd: ☐ Vert: ☐ Wd. Shngl: ☐ Brick: ☐ Stone: ☐ Block: ☐ Metal: ☐ Asbestos: ☐ Vinyl: ☐ Tar Ppr: ☐
Brick: ☐ Stone: ☐ Block: ☒ Poured or Stucco: ☐ Tile: ☐		Foundation	Brick: ☐ Stone: ☐ Block: ☐ Poured or Stucco: ☐ Tile: ☐
Gable: ☒ Hipped: ☐ Flat: ☐ Mansard: ☐ Other:		Roof	Gable: ☐ Hipped: ☐ Flat: ☐ Mansard: ☐ Other:
Asphalt Shngl: ☒ Metal: ☐ Wood Shngl: ☐ Other:		Roof Material	Asphalt Shngl: ☐ Metal: ☐ Wood Shngl: ☐ Other:
Good: ☐ Fair: ☒ Alt: ☐ Vy Alt: ☐ Add., Major: ☐ Minor: ☐		Integrity	Good: ☐ Fair: ☐ Alt: ☐ Vy Alt: ☐ Add., Major: ☐ Minor: ☐
1700-1799: ☐ 1800-1859: ☐ 1860-1910: ☐ 1910-1945: ☒		Period	1700-1799: ☐ 1800-1859: ☐ 1860-1910: ☐ 1910-1945: ☐
Bibliography and further notes on Reverse		BUILDING 3	or: Note:
Surveyed by: Date:		BUILDING 4	or: Note:

IL 422-0466

ILLINOIS RURAL SURVEY

County: McHenry | Site #: 4457 | Town:

¼: NE | Sec: 18 | TWP: 43N | Range: 9E

Street: 1306 Spring Brook | Street View: ☒

Industrial/Commercial Complex w3 or more Bldgs.: ☐

FARMSTEAD ☐

House: ☒ 2 Houses: ☐ 1 Major Barn: ☐ 2 Mjr Barns: ☐ 3 Mjr Barns: ☐ Corn Cribs, 1: ☐, 2: ☐, 3+: ☐

Garage: ☐ Mach. Shed: ☐ Grainery: ☐ Smokehouse: ☐ Summer Kitchen: ☐ Silo: ☐ Windmill: ☐

Grain Bins: ☐ Pump House: ☐ Hog House: ☐ Chicken Coop: ☐ Outhouse: ☐ Mobile Home: ☐

Sheds, 1-3: ☐ 3+: ☐ Metal Bldgs: ☐ Comments:

FRAME# 22	Pres. Funct.: Cottage Same ? ☒	#1 BUILDING 2e	FRAME# / Pres. Funct.: Same ? ☐
Residence: ☒ Outbuilding: ☐ Public: ☐ Commercial: ☐ Barn: ☐ Industrial: ☐ Structural: ☐ Religious: ☐		Original Function	Residence: ☐ Outbuilding: ☐ Public: ☐ Commercial: ☐ Barn: ☐ Industrial: ☐ Structural: ☐ Religious: ☐
Deteriorated: ☐ Abandoned: ☐ Lrg ☐ Mid ☒ Sml ☐		Condition/Usefulness	Deteriorated: ☐ Abandoned: ☐ Lrg ☐ Mid ☐ Sm ☐
1 1 1 7	Stories, 1: ☒ 1-½: ☐ 2: ☐ 2+: ☐	Building TYPE	or: / Stories, 1: ☐ 1-½: ☐ 2: ☐ 2+: ☐
Frame: ☒ Masonry: ☐ Pole: ☐ Log: ☐ Other:		Structure	Frame: ☐ Masonry: ☐ Pole: ☐ Log: ☐ Other:
Clpbd: ☐ Weatherbd: ☐ Vert: ☐ Wd. Shngl: ☐ Brick: ☐ Stone: ☐ Block: ☐ Metal: ☐ Asbestos: ☒ Vinyl: ☐ Tar Ppr: ☐		Siding material	Clpbd: ☐ Weatherbd: ☐ Vert: ☐ Wd. Shngl: ☐ Brick: ☐ Stone: ☐ Block: ☐ Metal: ☐ Asbestos: ☐ Vinyl: ☐ Tar Ppr: ☐
Brick: ☐ Stone: ☐ Block: ☐ Poured or Stucco: ☐ Tile: ☐		Foundation	Brick: ☐ Stone: ☐ Block: ☐ Poured or Stucco: ☐ Tile: ☐
Gable: ☒ Hipped: ☐ Flat: ☐ Mansard: ☐ Other:		Roof	Gable: ☐ Hipped: ☐ Flat: ☐ Mansard: ☐ Other:
Asphalt Shngl: ☒ Metal: ☐ Wood Shngl: ☐ Other:		Roof Material	Asphalt Shngl: ☐ Metal: ☐ Wood Shngl: ☐ Other:
Good: ☐ Fair: ☒ Alt: ☐ Vy Alt: ☐ Add., Major: ☐ Minor: ☐		Integrity	Good: ☐ Fair: ☐ Alt: ☐ Vy Alt: ☐ Add., Major: ☐ Minor: ☐
1700-1799: ☐ 1800-1859: ☐ 1860-1910: ☐ 1910-1945: ☒		Period	1700-1799: ☐ 1800-1859: ☐ 1860-1910: ☐ 1910-1945: ☐
Bibliography and further notes on Reverse		BUILDING 3	or: Note:
Surveyed by: Date:		BUILDING 4	or: Note:

IL 422-0466

ILLINOIS RURAL SURVEY

County: McHenry | Site #: 4458 | Town:
¼: NE | Sec: 18 | TWP: 43N | Range: 9E
Street: 130 Spring Beach | Street View: X
Industrial/Commercial Complex w/3 or more Bldgs.: ☐

FARMSTEAD ☐
House: X | 2 Houses: ☐ | 1 Major Barn: ☐ | 2 Mjr Barns: ☐ | 3 Mjr Barns: ☐ | Corn Cribs, 1: ☐, 2: ☐, 3+: ☐
Garage: X | Mach. Shed: ☐ | Granary: ☐ | Smokehouse: ☐ | Summer Kitchen: ☐ | Silo: ☐ | Windmill: ☐
Grain Bins: ☐ | Pump House: ☐ | Hog Houses: ☐ | Chicken Coop: ☐ | Outhouse: ☐ | Mobile Homes: ☐
Sheds, 1-2: ☐ 3+: ☐ | Metal Bldgs: ☐ | Comments:



FRAME# 23	Pres. Funct.: Cottage	Same ? X	
Residence: X	Outbuilding: ☐	Public: ☐	Commercial: ☐	Barn: ☐	Industrial: ☐	Structural: ☐	Religious: ☐
Deteriorated: ☐	Abandoned: ☐	Lrg ☐	Mid X	Sml ☐
1 1 1 1	or:	Stories: 1: X	1-½: ☐	2: ☐	2+: ☐
Frame: X	Masonry: ☐	Pole: ☐	Log: ☐	Other:
Clpbd: X	Weatherbd: ☐	Vert: ☐	Wd. Shngl: ☐	Brick: ☐	Stone: ☐	Block: ☐	Metal: ☐	Asbestos: ☐	Vinyl: ☐	Tar Ppr: ☐
Brick: ☐	Stone: ☐	Block: X	Poured or Stucco: ☐	Tile: ☐
Gable: X	Hipped: ☐	Flat: ☐	Mansard: ☐	Other:
Asphalt Shngl: X	Metal: ☐	Wood Shngl: ☐	Other:
Good: X	Fair: ☐	Alt: ☐	Vy Alt: ☐	Add., Major: ☐	Minor: ☐
1700-1799: ☐	1800-1859: ☐	1860-1910: ☐	1910-1945: X

Bibliography and further notes on Reverse

Surveyed by: _____ Date: _____

#1 BUILDING 2 #	FRAME#	Pres. Funct.:	Same ? ☐
Original Function	Residence: ☐	Outbuilding: ☐	Public: ☐	Commercial: ☐	Barn: ☐	Industrial: ☐	Structural: ☐	Religious: ☐
Condition/Useless	Deteriorated: ☐	Abandoned: ☐	Lrg ☐	Mid ☐	Sm ☐
Building TYPE	or:	Stories: 1: ☐	1-½: ☐	2: ☐	2+: ☐
Structure	Frame: ☐	Masonry: ☐	Pole: ☐	Log: ☐	Other:
Siding material	Clpbd: ☐	Weatherbd: ☐	Vert: ☐	Wd. Shngl: ☐	Brick: ☐	Stone: ☐	Block: ☐	Metal: ☐	Asbestos: ☐	Vinyl: ☐	Tar Ppr: ☐
Foundation	Brick: ☐	Stone: ☐	Block: ☐	Poured or Stucco: ☐	Tile: ☐
Roof	Gable: ☐	Hipped: ☐	Flat: ☐	Mansard: ☐	Other:
Roof Material	Asphalt Shngl: ☐	Metal: ☐	Wood Shngl: ☐	Other:
Integrity	Good: ☐	Fair: ☐	Alt: ☐	Vy Alt: ☐	Add., Major: ☐	Minor: ☐
Period	1700-1799: ☐	1800-1859: ☐	1860-1910: ☐	1910-1945: ☐
BUILDING 3	or:	Note:
BUILDING 4	or:	Note:

IL 422-0486

ILLINOIS RURAL SURVEY

County: McHenry | Site #: 4459 | Town:
¼: NE | Sec: 18 | TWP: 43N | Range: 9E
Street: 1211 Spring Beach @ Iowa | Street View: X from Spring
Industrial/Commercial Complex w/3 or more Bldgs.: ☐

FARMSTEAD ☐
House: X | 2 Houses: ☐ | 1 Major Barn: ☐ | 2 Mjr Barns: ☐ | 3 Mjr Barns: ☐ | Corn Cribs, 1: ☐, 2: ☐, 3+: ☐
2 Garage: X | Mach. Shed: ☐ | Granary: ☐ | Smokehouse: ☐ | Summer Kitchen: ☐ | Silo: ☐ | Windmill: ☐
Grain Bins: ☐ | Pump House: ☐ | Hog Houses: ☐ | Chicken Coop: X | Outhouse: ☐ | Mobile Homes: ☐
Sheds, 1-2: ☐ 3+: ☐ | Metal Bldgs: ☐ | Comments: Small cottage



FRAME# 24	Pres. Funct.: Co Chicken coop	Same ? X	
Residence: ☐	Outbuilding: X	Public: ☐	Commercial: ☐	Barn: ☐	Industrial: ☐	Structural: ☐	Religious: ☐
Deteriorated: ☐	Abandoned: ☐	Lrg X	Mid ☐	Sml ☐
1 3 0 0	or:	Stories: 1: X	1-½: ☐	2: ☐	2+: ☐
Frame: X	Masonry: ☐	Pole: ☐	Log: ☐	Other:
Clpbd: X	Weatherbd: ☐	Vert: ☐	Wd. Shngl: ☐	Brick: ☐	Stone: ☐	Block: ☐	Metal: ☐	Asbestos: ☐	Vinyl: ☐	Tar Ppr: ☐
Brick: ☐	Stone: ☐	Block: ☐	Poured or Stucco: ☐	Tile: ☐
Gable: X	Hipped: ☐	Flat: ☐	Mansard: ☐	Other:
Asphalt Shngl: ☐	Metal: ☐	Wood Shngl: ☐	Other: Tar Paper
Good: X	Fair: ☐	Alt: ☐	Vy Alt: ☐	Add., Major: ☐	Minor: ☐
1700-1799: ☐	1800-1859: ☐	1860-1910: ☐	1910-1945: X

Bibliography and further notes on Reverse

Surveyed by: _____ Date: _____

#1 BUILDING 2 #	FRAME# 25	Pres. Funct.: RC	Same ? X
Original Function	Residence: X	Outbuilding: ☐	Public: ☐	Commercial: ☐	Barn: ☐	Industrial: ☐	Structural: ☐	Religious: ☐
Condition/Useless	Deteriorated: ☐	Abandoned: ☐	Lrg ☐	Mid X	Sm ☐
Building TYPE	1 1 1 1	or:	Stories: 1: ☐	1-½: X	2: ☐	2+: ☐
Structure	Frame: X	Masonry: ☐	Pole: ☐	Log: ☐	Other:
Siding material	Clpbd: X	Weatherbd: ☐	Vert: ☐	Wd. Shngl: ☐	Brick: ☐	Stone: ☐	Block: ☐	Metal: ☐	Asbestos: ☐	Vinyl: ☐	Tar Ppr: ☐
Foundation	Brick: ☐	Stone: ☐	Block: ☐	Poured or Stucco: ☐	Tile: ☐
Roof	Gable: X	Hipped: ☐	Flat: ☐	Mansard: ☐	Other:
Roof Material	Asphalt Shngl: X	Metal: ☐	Wood Shngl: ☐	Other:
Integrity	Good: ☐	Fair: X	Alt: ☐	Vy Alt: ☐	Add., Major: ☐	Minor: ☐
Period	1700-1799: ☐	1800-1859: ☐	1860-1910: ☐	1910-1945: X
BUILDING 3	or:	Note:
BUILDING 4	or:	Note:

IL 422-0486



owned by the Philoos originally.

ILLINOIS RURAL SURVEY

County: McHenry | Site #: 4460 | Town: Cary
¼: NE | Sec: 17 | TWP: 43N | Range: 9E
Street: 576 Diamond Ln | Street View: ☐
Industrial/Commercial Complex w/3 or more Bldgs.: ☐

FARMSTEAD ☐
House: ☒ 2 Houses: ☐ 1 Major Barn: ☐ 2 Mjr Barns: ☐ 3 Mjr Barns: ☐ Corn Cribs, 1: ☐, 2: ☐, 3+: ☐
Garage: ☒ Mach. Shed: ☐ Grainary: ☐ Smokehouse: ☐ Summer Kitchen: ☐ Silo: ☐ Windmill: ☐
Grain Bins: ☐ Pump House: ☐ Hog Houses: ☐ Chicken Coop: ☐ Outhouse: ☐ Mobile Homes: ☐
Sheds, 1-2: ☐ 3+: ☐ Metal Bldgs: ☐ Comments:

FRAME# 26	Pres. Funct.: Cottage	Same ? ☒	≠1 BUILDING 2≠	FRAME#	Pres. Funct.:	Same ? ☐
Residence: ☒ Outbuilding: ☐ Public: ☐ Commercial: ☐ Barn: ☐ Industrial: ☐ Structural: ☐ Religious: ☐			Original Function	Residence: ☐ Outbuilding: ☐ Public: ☐ Commercial: ☐ Barn: ☐ Industrial: ☐ Structural: ☐ Religious: ☐		
Deteriorated: ☐ Abandoned: ☐ Lrg ☐ Md ☒ Sml ☐			Condition/usefulness	Deteriorated: ☐ Abandoned: ☐ Lrg ☐ Md ☐ Sml ☐		
1 1 0 or:	Stories, 1: ☒ 1-½: ☐ 2: ☐ 2+: ☐		Building TYPE	or:	Stories, 1: ☐ 1-½: ☐ 2: ☐ 2+: ☐	
Frame: ☒ Masonry: ☐ Pole: ☐ Log: ☐ Other:			Structure	Frame: ☐ Masonry: ☐ Pole: ☐ Log: ☐ Other:		
Clpbd: ☐ Weathrbd: ☐ Vert: ☒ Wd. Shngl: ☐ Brick: ☐ Stone: ☐ Block: ☐ Metal: ☐ Asbestos: ☐ Vinyl: ☐ Tar Ppr: ☐			Siding material	Clpbd: ☐ Weathrbd: ☐ Vert: ☐ Wd. Shngl: ☐ Brick: ☐ Stone: ☐ Block: ☐ Metal: ☐ Asbestos: ☐ Vinyl: ☐ Tar Ppr: ☐		
Brick: ☐ Stone: ☐ Block: ☐ Poured or Stucco: ☒ Tile: ☐			Foundation	Brick: ☐ Stone: ☐ Block: ☐ Poured or Stucco: ☐ Tile: ☐		
Gable: ☐ Hipped: ☒ Flat: ☐ Mansard: ☐ Other:			Roof	Gable: ☐ Hipped: ☐ Flat: ☐ Mansard: ☐ Other:		
Asphalt Shngl: ☒ Metal: ☐ Wood Shngl: ☐ Other:			Roof Material	Asphalt Shngl: ☐ Metal: ☐ Wood Shngl: ☐ Other:		
Good: ☐ Fair: ☐ Alt: ☒ Vy Alt: ☐ Add., Major: ☐ Minor: ☒			Integrity	Good: ☐ Fair: ☐ Alt: ☐ Vy Alt: ☐ Add., Major: ☐ Minor: ☐		
1700-1799: ☐ 1800-1859: ☐ 1860-1910: ☐ 1910-1945: ☒			Period	1700-1799: ☐ 1800-1859: ☐ 1860-1910: ☐ 1910-1945: ☐		
Bibliography and further notes on Reverse			BUILDING 3	or:	Note:	
Surveyed by:	Date:		BUILDING 4	or:	Note:	

IL 422-0485

ILLINOIS RURAL SURVEY

County: McHenry | Site #: 4461 | Town: Cary
¼: NE | Sec: 17 | TWP: 43N | Range: 9E
Street: Diamond | Street View: ☒
Industrial/Commercial Complex w/3 or more Bldgs.: ☐

FARMSTEAD ☐
House: ☒ 2 Houses: ☐ 1 Major Barn: ☐ 2 Mjr Barns: ☐ 3 Mjr Barns: ☐ Corn Cribs, 1: ☐, 2: ☐, 3+: ☐
Garage: ☐ Mach. Shed: ☐ Grainary: ☐ Smokehouse: ☐ Summer Kitchen: ☐ Silo: ☐ Windmill: ☐
Grain Bins: ☐ Pump House: ☐ Hog Houses: ☐ Chicken Coop: ☐ Outhouse: ☒ Mobile Homes: ☐
Sheds, 1-2: ☐ 3+: ☐ Metal Bldgs: ☐ Comments:

FRAME# 27	Pres. Funct.:	Same ? ☐	≠1 BUILDING 2≠	FRAME#	Pres. Funct.:	Same ? ☐
Residence: ☐ Outbuilding: ☐ Public: ☐ Commercial: ☐ Barn: ☐ Industrial: ☐ Structural: ☐ Religious: ☐			Original Function	Residence: ☐ Outbuilding: ☐ Public: ☐ Commercial: ☐ Barn: ☐ Industrial: ☐ Structural: ☐ Religious: ☐		
Deteriorated: ☐ Abandoned: ☐ Lrg ☐ Md ☒ Sml ☐			Condition/usefulness	Deteriorated: ☐ Abandoned: ☐ Lrg ☐ Md ☐ Sml ☐		
1 0 0 or:	Stories, 1: ☒ 1-½: ☐ 2: ☐ 2+: ☐		Building TYPE	or:	Stories, 1: ☐ 1-½: ☐ 2: ☐ 2+: ☐	
Frame: ☒ Masonry: ☐ Pole: ☐ Log: ☐ Other:			Structure	Frame: ☐ Masonry: ☐ Pole: ☐ Log: ☐ Other:		
Clpbd: ☒ Weathrbd: ☐ Vert: ☐ Wd. Shngl: ☐ Brick: ☐ Stone: ☐ Block: ☐ Metal: ☐ Asbestos: ☐ Vinyl: ☐ Tar Ppr: ☐			Siding material	Clpbd: ☐ Weathrbd: ☐ Vert: ☐ Wd. Shngl: ☐ Brick: ☐ Stone: ☐ Block: ☐ Metal: ☐ Asbestos: ☐ Vinyl: ☐ Tar Ppr: ☐		
Brick: ☐ Stone: ☐ Block: ☐ Poured or Stucco: ☐ Tile: ☐			Foundation	Brick: ☐ Stone: ☐ Block: ☐ Poured or Stucco: ☐ Tile: ☐		
Gable: ☒ Hipped: ☐ Flat: ☐ Mansard: ☐ Other:			Roof	Gable: ☐ Hipped: ☐ Flat: ☐ Mansard: ☐ Other:		
Asphalt Shngl: ☒ Metal: ☐ Wood Shngl: ☐ Other:			Roof Material	Asphalt Shngl: ☐ Metal: ☐ Wood Shngl: ☐ Other:		
Good: ☐ Fair: ☒ Alt: ☐ Vy Alt: ☐ Add., Major: ☒ Minor: ☐			Integrity	Good: ☐ Fair: ☐ Alt: ☐ Vy Alt: ☐ Add., Major: ☐ Minor: ☐		
1700-1799: ☐ 1800-1859: ☐ 1860-1910: ☐ 1910-1945: ☒			Period	1700-1799: ☐ 1800-1859: ☐ 1860-1910: ☐ 1910-1945: ☐		
Bibliography and further notes on Reverse			BUILDING 3	or:	Note:	
Surveyed by:	Date:		BUILDING 4	or:	Note:	

IL 422-0485

owned by Philco's originally

Abbot subdivided

1922

~~Kitchen added in 45~~

ILLINOIS RURAL SURVEY

County: McHenry | Site #: 4467 | Town: Cary
¼: NE | Sec: 17 | TWP: 43N | Range: 9E
Street: 8407 ~~Diamond~~ Chestnut Dr | Street View: ✓
Industrial/Commercial Complex w/3 or more Bldgs.: ☐

FARMSTEAD ☐
House: ✓ 2 Houses: ☐ 1 Major Barn: ☐ 2 Mjr Barns: ☐ 3 Mjr Barns: ☐ Corn Cribs, 1: ☐, 2: ☐, 3+: ☐
Garage: ☐ Mach. Shed: ☐ Granary: ☐ Smokehouse: ☐ Summer Kitchen: ☐ Silo: ☐ Windmill: ☐
Grain Bins: ☐ Pump House: ☐ Hog Houses: ☐ Chicken Coop: ☐ Outhouse: ☐ Mobile Homes: ☐
Sheds, 1-3: ☐ 3+: ☐ Metal Bldgs: ☐ Comments:

FRAME# 75 | Pres. Funct.: Cottage | Same ? ☐
Residence: ✓ Outbuilding: ☐ Public: ☐ Commercial: ☐ Barn: ☐ Industrial: ☐ Structural: ☐ Religious: ☐
Deteriorated: ☐ Abandoned: ☐ Lrg ☐ Md ✓ Sml ☐
1 1 1 1 or: | Stories, 1: ✓ 1-½: ☐ 2: ☐ 2+: ☐
Frame: ✓ Masonry: ☐ Pole: ☐ Log: ☐ Other:
Clpbd: ✓ Weatherbd: ☐ Vert: ☐ Wd. Shngl: ☐ Brick: ☐
Stone: ☐ Block: ☐ Metal: ☐ Asbestos: ☐ Vinyl: ☐ Tar Ppr: ☐
Brick: ☐ Stone: ☐ Block: ☐ Poured or Stucco: ☐ Tile: ☐
Gable: ✓ Hipped: ☐ Flat: ☐ Mansard: ☐ Other:
Asphalt Shngl: ✓ Metal: ☐ Wood Shngl: ☐ Other:
Good: ☐ Fair: ☐ Alt: ☐ Vy Alt: ☐ Add., Major: ☐ Minor: ☐
1700-1799: ☐ 1800-1859: ☐ 1860-1910: ☐ 1910-1945: ✓
Bibliography and further notes on Reverse
Surveyed by: _____ Date: _____

#1 BUILDING 2	FRAME#	Pres. Funct.:	Same ? ☐
Original Function	Residence: ☐ Outbuilding: ☐ Public: ☐ Commercial: ☐ Barn: ☐ Industrial: ☐ Structural: ☐ Religious: ☐		
Condition/use/size	Deteriorated: ☐ Abandoned: ☐ Lrg ☐ Md ☐ Sm ☐		
Building TYPE	or:	Stories, 1: ☐ 1-½: ☐ 2: ☐ 2+: ☐	
Structure	Frame: ☐ Masonry: ☐ Pole: ☐ Log: ☐ Other:		
Siding material	Clpbd: ☐ Weatherbd: ☐ Vert: ☐ Wd. Shngl: ☐ Brick: ☐ Stone: ☐ Block: ☐ Metal: ☐ Asbestos: ☐ Vinyl: ☐ Tar Ppr: ☐		
Foundation	Brick: ☐ Stone: ☐ Block: ☐ Poured or Stucco: ☐ Tile: ☐		
Roof	Gable: ☐ Hipped: ☐ Flat: ☐ Mansard: ☐ Other:		
Roof Material	Asphalt Shngl: ☐ Metal: ☐ Wood Shngl: ☐ Other:		
Integrity	Good: ☐ Fair: ☐ Alt: ☐ Vy Alt: ☐ Add., Major: ☐ Minor: ☐		
Period	1700-1799: ☐ 1800-1859: ☐ 1860-1916: ☐ 1910-1945: ☐		
BUILDING 3	or:	Note:	
BUILDING 4	or:	Note:	

IL 423-6486

ILLINOIS RURAL SURVEY

County: McHENRY | Site #: 4463 | Town: CARY
¼: NE | Sec: 17 | TWP: 43N | Range: 9E
Street: 8410 ~~Diamond~~ Chestnut Dr | Street View: ✓
Industrial/Commercial Complex w/3 or more Bldgs.: ☐

FARMSTEAD ☐
House: ☐ 2 Houses: ☐ 1 Major Barn: ☐ 2 Mjr Barns: ☐ 3 Mjr Barns: ☐ Corn Cribs, 1: ☐, 2: ☐, 3+: ☐
Garage: ☐ Mach. Shed: ☐ Granary: ☐ Smokehouse: ☐ Summer Kitchen: ☐ Silo: ☐ Windmill: ☐
Grain Bins: ☐ Pump House: ☐ Hog Houses: ☐ Chicken Coop: ☐ Outhouse: ☐ Mobile Homes: ☐
Sheds, 1-3: ☐ 3+: ☐ Metal Bldgs: ☐ Comments:



FRAME# 74 | Pres. Funct.: Cottage | Same ? ✓
Residence: ✓ Outbuilding: ☐ Public: ☐ Commercial: ☐ Barn: ☐ Industrial: ☐ Structural: ☐ Religious: ☐
Deteriorated: ☐ Abandoned: ☐ Lrg ☐ Md ☐ Sml ✓
1 1 0 9 or: | Stories, 1: ✓ 1-½: ☐ 2: ☐ 2+: ☐
Frame: ✓ Masonry: ☐ Pole: ☐ Log: ☐ Other:
Clpbd: ☐ Weatherbd: ☐ Vert: ☐ Wd. Shngl: ☐ Brick: ☐
Stone: ☐ Block: ☐ Metal: ✓ Asbestos: ☐ Vinyl: ☐ Tar Ppr: ☐
Brick: ☐ Stone: ☐ Block: ☐ Poured or Stucco: ☐ Tile: ☐
Gable: ✓ Hipped: ☐ Flat: ☐ Mansard: ☐ Other:
Asphalt Shngl: ✓ Metal: ☐ Wood Shngl: ☐ Other:
Good: ☐ Fair: ☐ Alt: ✓ Vy Alt: ☐ Add., Major: ☐ Minor: ☐
1700-1799: ☐ 1800-1859: ☐ 1860-1910: ☐ 1910-1945: ✓
Bibliography and further notes on Reverse
Surveyed by: _____ Date: _____

#1 BUILDING 2	FRAME#	Pres. Funct.:	Same ? ☐
Original Function	Residence: ☐ Outbuilding: ☐ Public: ☐ Commercial: ☐ Barn: ☐ Industrial: ☐ Structural: ☐ Religious: ☐		
Condition/use/size	Deteriorated: ☐ Abandoned: ☐ Lrg ☐ Md ☐ Sm ☐		
Building TYPE	or:	Stories, 1: ☐ 1-½: ☐ 2: ☐ 2+: ☐	
Structure	Frame: ☐ Masonry: ☐ Pole: ☐ Log: ☐ Other:		
Siding material	Clpbd: ☐ Weatherbd: ☐ Vert: ☐ Wd. Shngl: ☐ Brick: ☐ Stone: ☐ Block: ☐ Metal: ☐ Asbestos: ☐ Vinyl: ☐ Tar Ppr: ☐		
Foundation	Brick: ☐ Stone: ☐ Block: ☐ Poured or Stucco: ☐ Tile: ☐		
Roof	Gable: ☐ Hipped: ☐ Flat: ☐ Mansard: ☐ Other:		
Roof Material	Asphalt Shngl: ☐ Metal: ☐ Wood Shngl: ☐ Other:		
Integrity	Good: ☐ Fair: ☐ Alt: ☐ Vy Alt: ☐ Add., Major: ☐ Minor: ☐		
Period	1700-1799: ☐ 1800-1859: ☐ 1860-1916: ☐ 1910-1945: ☐		
BUILDING 3	or:	Note:	
BUILDING 4	or:	Note:	

IL 423-6486

ILLINOIS RURAL SURVEY

County: McHenry	Site #: 4464	Town: Cary	
¼: NE	Sec: 17	TWP: 43N	Range: 9E
Street: ~~Diamond~~ Chestnut Ln		Street View: ☑	

Industrial/Commercial Complex w/3 or more Bldgs.: ☐

FARMSTEAD ☐

House: ☑ 2 Houses: ☐ 1 Major Barn: ☐ 2 Mjr Barns: ☐ 3 Mjr Barns: ☐ Corn Cribs, 1: ☐, 2: ☐, 3+: ☐
Garage: ☐ Mach. Shed: ☐ Granary: ☐ Smokehouse: ☐ Summer Kitchen: ☐ Silo: ☐ Windmill: ☐
Grain Bins: ☐ Pump House: ☐ Hog Houses: ☐ Chicken Coop: ☐ Outhouse: ☐ Mobile Homes: ☐
Sheds, 1-3: ☐ 3+: ☐ Metal Bldgs: ☐ Comments:

FRAME# 30 & 31	Pres. Funct.: Res	Same ? ☑	
Residence: ☑ Outbuilding: ☐ Public: ☐ Commercial: ☐ Barn: ☐ Industrial: ☐ Structural: ☐ Religious: ☐			
Deteriorated: ☐ Abandoned: ☐ Lrg: ☑ Md: ☐ Sml: ☐			
or:	Stories, 1: ☐ 1-½: ☑ 2: ☑ 2+: ☐		
Frame: ☑ Masonry: ☑ Pole: ☐ Log: ☐ Other:			
Clpbd: ☐ Weathrbd: ☐ Vert: ☐ Wd. Shngl: ☐ Brick: ☐ Stone: ☐ Block: ☐ Metal: ☐ Asbestos: ☐ Vinyl: ☐ Tar Ppr: ☐ Stucco			
Brick: ☐ Stone: ☐ Block: ☐ Poured or Stucco: ☐ Tile: ☐			
Gable: ☑ Hipped: ☐ Flat: ☐ Mansard: ☐ Other:			
Asphalt Shngl: ☑ Metal: ☐ Wood Shngl: ☐ Other:			
Good: ☑ Fair: ☐ Altr: ☐ Vy Altd: ☐ Add., Major: ☑ Minor: ☐			
1700-1799: ☐ 1800-1859: ☐ 1860-1910: ☐ 1910-1945: ☑			

Bibliography and further notes on Reverse

Surveyed by: Date:

#1 BUILDING 2#	FRAME# Pres. Funct.: Same ? ☐
Original Function	Residence: ☐ Outbuilding: ☐ Public: ☐ Commercial: ☐ Barn: ☐ Industrial: ☐ Structural: ☐ Religious: ☐
Condition/use/size	Deteriorated: ☐ Abandoned: ☐ Lrg: ☐ Md: ☐ Sml: ☐
Building TYPE	or: Stories, 1: ☐ 1-½: ☐ 2: ☐ 2+: ☐
Structure	Frame: ☐ Masonry: ☐ Pole: ☐ Log: ☐ Other:
Siding material	Clpbd: ☐ Weathrbd: ☐ Vert: ☐ Wd. Shngl: ☐ Brick: ☐ Stone: ☐ Block: ☐ Metal: ☐ Asbestos: ☐ Vinyl: ☐ Tar Ppr: ☐
Foundation	Brick: ☐ Stone: ☐ Block: ☐ Poured or Stucco: ☐ Tile: ☐
Roof	Gable: ☐ Hipped: ☐ Flat: ☐ Mansard: ☐ Other:
Roof Material	Asphalt Shngl: ☐ Metal: ☐ Wood Shngl: ☐ Other:
Integrity	Good: ☐ Fair: ☐ Altr: ☐ Vy Altd: ☐ Add., Major: ☐ Minor: ☐
Period	1700-1799: ☐ 1800-1859: ☐ 1860-1910: ☐ 1910-1945: ☐
BUILDING 3	or: Note:
BUILDING 4	or: Note:

IL 422-0465

ILLINOIS RURAL SURVEY

County: McHenry	Site #: 4465	Town: Cary	
¼: NE	Sec: 17	TWP: 43N	Range: 9E
Street: ~~Diamond~~ Chestnut Ln		Street View: ☑	

Industrial/Commercial Complex w/3 or more Bldgs.: ☐

FARMSTEAD ☐

House: ☑ 2 Houses: ☐ 1 Major Barn: ☐ 2 Mjr Barns: ☐ 3 Mjr Barns: ☐ Corn Cribs, 1: ☐, 2: ☐, 3+: ☐
Garage: ☑ Mach. Shed: ☐ Granary: ☐ Smokehouse: ☐ Summer Kitchen: ☐ Silo: ☐ Windmill: ☐
Grain Bins: ☐ Pump House: ☐ Hog Houses: ☐ Chicken Coop: ☐ Outhouse: ☐ Mobile Homes: ☐
Sheds, 1-3: ☐ 3+: ☐ Metal Bldgs: ☐ Comments:

FRAME# 32	Pres. Funct.: Res	Same ? ☑	
Residence: ☑ Outbuilding: ☐ Public: ☐ Commercial: ☐ Barn: ☐ Industrial: ☐ Structural: ☐ Religious: ☐			
Deteriorated: ☐ Abandoned: ☐ Lrg: ☐ Md: ☐ Sml: ☑			
1110 or:	Stories, 1: ☑ 1-½: ☐ 2: ☐ 2+: ☐		
Frame: ☑ Masonry: ☐ Pole: ☐ Log: ☐ Other:			
Clpbd: ☐ Weathrbd: ☐ Vert: ☑ Wd. Shngl: ☐ Brick: ☐ Stone: ☐ Block: ☐ Metal: ☐ Asbestos: ☐ Vinyl: ☐ Tar Ppr: ☐			
Brick: ☐ Stone: ☐ Block: ☐ Poured or Stucco: ☐ Tile: ☐			
Gable: ☐ Hipped: ☑ Flat: ☐ Mansard: ☐ Other:			
Asphalt Shngl: ☑ Metal: ☐ Wood Shngl: ☐ Other:			
Good: ☐ Fair: ☐ Altr: ☐ Vy Altd: ☑ Add., Major: ☑ Minor: ☐			
1700-1799: ☐ 1800-1859: ☐ 1860-1910: ☐ 1910-1945: ☑			

Bibliography and further notes on Reverse

Surveyed by: Date:

#1 BUILDING 2#	FRAME# Pres. Funct.: Same ? ☐
Original Function	Residence: ☐ Outbuilding: ☐ Public: ☐ Commercial: ☐ Barn: ☐ Industrial: ☐ Structural: ☐ Religious: ☐
Condition/use/size	Deteriorated: ☐ Abandoned: ☐ Lrg: ☐ Md: ☐ Sml: ☐
Building TYPE	or: Stories, 1: ☐ 1-½: ☐ 2: ☐ 2+: ☐
Structure	Frame: ☐ Masonry: ☐ Pole: ☐ Log: ☐ Other:
Siding material	Clpbd: ☐ Weathrbd: ☐ Vert: ☐ Wd. Shngl: ☐ Brick: ☐ Stone: ☐ Block: ☐ Metal: ☐ Asbestos: ☐ Vinyl: ☐ Tar Ppr: ☐
Foundation	Brick: ☐ Stone: ☐ Block: ☐ Poured or Stucco: ☐ Tile: ☐
Roof	Gable: ☐ Hipped: ☐ Flat: ☐ Mansard: ☐ Other:
Roof Material	Asphalt Shngl: ☐ Metal: ☐ Wood Shngl: ☐ Other:
Integrity	Good: ☐ Fair: ☐ Altr: ☐ Vy Altd: ☐ Add., Major: ☐ Minor: ☐
Period	1700-1799: ☐ 1800-1859: ☐ 1860-1910: ☐ 1910-1945: ☐
BUILDING 3	or: Note:
BUILDING 4	or: Note:

IL 422-0465

ILLINOIS RURAL SURVEY

County: McHenry | Site #: 4468 | Town: Cary
¼: NE | Sec: 17 | TWP: 43N | Range: 9E
Street: Abbott | Street View: ☒
Industrial/Commercial Complex w/3 or more Bldgs.: ☐

FARMSTEAD ☐
House: ☐ 2 Houses: ☐ 1 Major Barn: ☐ 2 Mjr Barns: ☐ 3 Mjr Barns: ☐ Corn Cribs, 1: ☐, 2: ☐, 3+: ☐
Garage: ☐ Mach. Shed: ☐ Grainery: ☐ Smokehouse: ☐ Summer Kitchen: ☐ Silo: ☐ Windmill: ☐
Grain Bins: ☐ Pump House: ☐ Hog House: ☐ Chicken Coop: ☐ Outhouse: ☐ Mobile Homes: ☐
Sheds, 1-3: ☐ 3+: ☐ Metal Bldgs: ☐ Comments:

FRAME# 35	Pres. Funct.: Res/Cottage	Same ? ☒	#1 BUILDING 2
Residence: ☒ Outbuilding: ☐ Public: ☐ Commercial: ☐ Barn: ☐ Industrial: ☐ Structural: ☐ Religous: ☐			Original Function
Deteriorated: ☐ Abandoned: ☐ Lrg ☐ Mid ☒ Sml ☐			Condition/Use/size
or:	Stories, 1: ☒ 1-½: ☐ 2: ☐ 2+: ☐		Building TYPE
Frame: ☒ Masonry: ☐ Pole: ☐ Log: ☐ Other:			Structure
Clpbd: ☒ Weatherbd: ☐ Vert: ☐ Wd. Shngl: ☐ Brick: ☐ Stone: ☐ Block: ☐ Metal: ☐ Asbestos: ☐ Vinyl: ☐ Tar Ppr: ☐			Siding material
Brick: ☐ Stone: ☐ Block: ☐ Poured or Stucco: ☒ Tile: ☐			Foundation
Gable: ☒ Hipped: ☐ Flat: ☐ Mansard: ☐ Other:			Roof
Asphalt Shngl: ☒ Metal: ☐ Wood Shngl: ☐ Other:			Roof Material
Good: ☒ Fair: ☐ Alt: ☐ Vy Alt'd: ☐ Add., Major: ☐ Minor: ☒			Integrity
1700-1799: ☐ 1800-1859: ☐ 1860-1910: ☐ 1910-1945: ☒			Period
Bibliography and further notes on Reverse			BUILDING 3
Surveyed by: Date:			BUILDING 4

FRAME# | Pres. Funct.: | Same ? ☐
Residence: ☐ Outbuilding: ☐ Public: ☐ Commercial: ☐ Barn: ☐ Industrial: ☐ Structural: ☐ Religous: ☐
Deteriorated: ☐ Abandoned: ☐ Lrg ☐ Mid ☐ Sm ☐
or: | Stories, 1: ☐ 1-½: ☐ 2: ☐ 2+: ☐
Frame: ☐ Masonry: ☐ Pole: ☐ Log: ☐ Other:
Clpbd: ☐ Weatherbd: ☐ Vert: ☐ Wd. Shngl: ☐ Brick: ☐ Stone: ☐ Block: ☐ Metal: ☐ Asbestos: ☐ Vinyl: ☐ Tar Ppr: ☐
Brick: ☐ Stone: ☐ Block: ☐ Poured or Stucco: ☐ Tile: ☐
Gable: ☐ Hipped: ☐ Flat: ☐ Mansard: ☐ Other:
Asphalt Shngl: ☐ Metal: ☐ Wood Shngl: ☐ Other:
Good: ☐ Fair: ☐ Alt: ☐ Vy Alt'd: ☐ Add., Major: ☐ Minor: ☐
1700-1799: ☐ 1800-1859: ☐ 1860-1910: ☐ 1910-1945: ☐
or: | Note:
or: | Note:

IL 422-6468

ILLINOIS RURAL SURVEY

County: McHenry | Site #: 4469 | Town: Cary
¼: NE | Sec: 17 | TWP: 43N | Range: 9E
Street: Abbott | Street View: ☒
Industrial/Commercial Complex w/3 or more Bldgs.: ☐

FARMSTEAD ☐
House: ☒ 2 Houses: ☐ 1 Major Barn: ☐ 2 Mjr Barns: ☐ 3 Mjr Barns: ☐ Corn Cribs, 1: ☐, 2: ☐, 3+: ☐
Garage: ☐ Mach. Shed: ☐ Grainery: ☐ Smokehouse: ☐ Summer Kitchen: ☐ Silo: ☐ Windmill: ☐
Grain Bins: ☐ Pump House: ☐ Hog House: ☐ Chicken Coop: ☐ Outhouse: ☐ Mobile Homes: ☐
Sheds, 1-3: ☐ 3+: ☐ Metal Bldgs: ☐ Comments: Screened house

FRAME# 34	Pres. Funct.: Cottage	Same ? ☒	#1 BUILDING 2
Residence: ☒ Outbuilding: ☐ Public: ☐ Commercial: ☐ Barn: ☐ Industrial: ☐ Structural: ☐ Religous: ☐			Original Function
Deteriorated: ☐ Abandoned: ☐ Lrg ☐ Mid ☒ Sml ☐			Condition/Use/size
or:	Stories, 1: ☒ 1-½: ☐ 2: ☐ 2+: ☐		Building TYPE
Frame: ☒ Masonry: ☐ Pole: ☐ Log: ☐ Other:			Structure
Clpbd: ☒ Weatherbd: ☐ Vert: ☐ Wd. Shngl: ☐ Brick: ☐ Stone: ☐ Block: ☐ Metal: ☐ Asbestos: ☐ Vinyl: ☐ Tar Ppr: ☐			Siding material
Brick: ☐ Stone: ☐ Block: ☐ Poured or Stucco: ☒ Tile: ☐			Foundation
Gable: ☒ Hipped: ☐ Flat: ☐ Mansard: ☐ Other:			Roof
Asphalt Shngl: ☒ Metal: ☐ Wood Shngl: ☐ Other:			Roof Material
Good: ☐ Fair: ☐ Alt: ☐ Vy Alt'd: ☐ Add., Major: ☒ Minor: ☐			Integrity
1700-1799: ☐ 1800-1859: ☐ 1860-1910: ☐ 1910-1945: ☒			Period
Bibliography and further notes on Reverse			BUILDING 3
Surveyed by: Date:			BUILDING 4

FRAME# | Pres. Funct.: | Same ? ☐
Residence: ☐ Outbuilding: ☐ Public: ☐ Commercial: ☐ Barn: ☐ Industrial: ☐ Structural: ☐ Religous: ☐
Deteriorated: ☐ Abandoned: ☐ Lrg ☐ Mid ☐ Sm ☐
or: | Stories, 1: ☐ 1-½: ☐ 2: ☐ 2+: ☐
Frame: ☐ Masonry: ☐ Pole: ☐ Log: ☐ Other:
Clpbd: ☐ Weatherbd: ☐ Vert: ☐ Wd. Shngl: ☐ Brick: ☐ Stone: ☐ Block: ☐ Metal: ☐ Asbestos: ☐ Vinyl: ☐ Tar Ppr: ☐
Brick: ☐ Stone: ☐ Block: ☐ Poured or Stucco: ☐ Tile: ☐
Gable: ☐ Hipped: ☐ Flat: ☐ Mansard: ☐ Other:
Asphalt Shngl: ☐ Metal: ☐ Wood Shngl: ☐ Other:
Good: ☐ Fair: ☐ Alt: ☐ Vy Alt'd: ☐ Add., Major: ☐ Minor: ☐
1700-1799: ☐ 1800-1859: ☐ 1860-1910: ☐ 1910-1945: ☐
or: | Note:
or: | Note:

IL 422-6468

ILLINOIS RURAL SURVEY

County: McHenry | Site #: 4470 | Town: Cary
¼: NE | Sec: 17 | TWP: 43N | Range: 9E
Street: Abbott | Street View: ☒

Industrial/Commercial Complex w/3 or more Bldgs.: ☐

FARMSTEAD ☐

House: ☒ 2 Houses: ☐ 1 Major Barn: ☐ 2 Mjr Barns: ☐ 3 Mjr Barns: ☐ Corn Cribs, 1: ☐, 2: ☐, 3+: ☐
Garage: ☒ Mach. Shed: ☐ Grainery: ☐ Smokehouse: ☐ Summer Kitchen: ☐ Silo: ☐ Windmill: ☐
Grain Bins: ☐ Pump House: ☐ Hog Houses: ☐ Chicken Coop: ☐ Outhouse: ☐ Mobile Homes: ☐
Sheds, 1-3: ☐ 3+: ☐ Metal Bldgs: ☐ Comments:

FRAME# 1	Pres. Funct.: Cottage	Same ? ☒	a1 BUILDING 2a	FRAME#	Pres. Funct.:	Same ? ☐
Residence: ☒ Outbuilding: ☐ Public: ☐ Commercial: ☐ Barn: ☐ Industrial: ☐ Structural: ☐ Religious: ☐			Original Function	Residence: ☐ Outbuilding: ☐ Public: ☐ Commercial: ☐ Barn: ☐ Industrial: ☐ Structural: ☐ Religious: ☐		
Determolished: ☐ Abandoned: ☐ Lrg: ☐ Mid: ☒ Sml: ☐			Condition/usefulness	Determolished: ☐ Abandoned: ☐ Lrg: ☐ Mid: ☐ Sm: ☐		
1 1 1 1 or:	Stories, 1: ☒ 1-½: ☐ 2: ☐ 2+: ☐		Building TYPE	or:	Stories, 1: ☐ 1-½: ☐ 2: ☐ 2+: ☐	
Frame: ☒ Masonry: ☐ Pole: ☐ Log: ☐ Other:			Structure	Frame: ☐ Masonry: ☐ Pole: ☐ Log: ☐ Other:		
Clpbd: ☒ Weatherbd: ☐ Vert: ☒ Wd. Shngl: ☐ Brick: ☐ Stone: ☐ Block: ☐ Metal: ☐ Asbestos: ☐ Vinyl: ☐ Tar Ppr: ☐			Siding material	Clpbd: ☐ Weatherbd: ☐ Vert: ☐ Wd. Shngl: ☐ Brick: ☐ Stone: ☐ Block: ☐ Metal: ☐ Asbestos: ☐ Vinyl: ☐ Tar Ppr: ☐		
Brick: ☐ Stone: ☐ Block: ☒ Poured or Stucco: ☐ Tile: ☐			Foundation	Brick: ☐ Stone: ☐ Block: ☐ Poured or Stucco: ☐ Tile: ☐		
Gable: ☒ Hipped: ☐ Flat: ☐ Mansard: ☐ Other:			Roof	Gable: ☐ Hipped: ☐ Flat: ☐ Mansard: ☐ Other:		
Asphalt Shngl: ☒ Metal: ☐ Wood Shngl: ☐ Other:			Roof Material	Asphalt Shngl: ☐ Metal: ☐ Wood Shngl: ☐ Other:		
Good: ☐ Fair: ☐ Alt: ☒ Vy Alt: ☐ Add., Major: ☒ Minor: ☐			Integrity	Good: ☐ Fair: ☐ Alt: ☐ Vy Alt: ☐ Add., Major: ☐ Minor: ☐		
1700-1799: ☐ 1800-1859: ☐ 1860-1910: ☐ 1910-1945: ☒			Period	1700-1799: ☐ 1800-1859: ☐ 1860-1910: ☐ 1910-1945: ☐		
Bibliography and further notes on Reverse			BUILDING 3	or:	Note:	
Surveyed by:	Date:		BUILDING 4	or:	Note:	

E. 423-8488

ILLINOIS RURAL SURVEY

County: McHenry | Site #: 4471 | Town: Cary
¼: NE | Sec: 17 | TWP: 43N | Range: 9E
Street: Abbott | Street View: ☒

Industrial/Commercial Complex w/3 or more Bldgs.: ☐

FARMSTEAD ☐

House: ☒ 2 Houses: ☐ 1 Major Barn: ☐ 2 Mjr Barns: ☐ 3 Mjr Barns: ☐ Corn Cribs, 1: ☐, 2: ☐, 3+: ☐
Garage: ☒ Mach. Shed: ☐ Grainery: ☐ Smokehouse: ☐ Summer Kitchen: ☐ Silo: ☐ Windmill: ☐
Grain Bins: ☐ Pump House: ☐ Hog Houses: ☐ Chicken Coop: ☐ Outhouse: ☐ Mobile Homes: ☐
Sheds, 1-3: ☐ 3+: ☐ Metal Bldgs: ☐ Comments:

FRAME# 2	Pres. Funct.: Res	Same ? ☒	a1 BUILDING 2a	FRAME#	Pres. Funct.:	Same ? ☐
Residence: ☒ Outbuilding: ☐ Public: ☐ Commercial: ☐ Barn: ☐ Industrial: ☐ Structural: ☐ Religious: ☐			Original Function	Residence: ☐ Outbuilding: ☐ Public: ☐ Commercial: ☐ Barn: ☐ Industrial: ☐ Structural: ☐ Religious: ☐		
Determolished: ☐ Abandoned: ☐ Lrg: ☐ Mid: ☐ Sml: ☒			Condition/usefulness	Determolished: ☐ Abandoned: ☐ Lrg: ☐ Mid: ☐ Sm: ☐		
1 1 1 1 or:	Stories, 1: ☐ 1-½: ☐ 2: ☒ 2+: ☐		Building TYPE	or:	Stories, 1: ☐ 1-½: ☐ 2: ☐ 2+: ☐	
Frame: ☒ Masonry: ☐ Pole: ☐ Log: ☐ Other:			Structure	Frame: ☐ Masonry: ☐ Pole: ☐ Log: ☐ Other:		
Clpbd: ☒ Weatherbd: ☐ Vert: ☐ Wd. Shngl: ☐ Brick: ☐ Stone: ☐ Block: ☐ Metal: ☐ Asbestos: ☒ Vinyl: ☐ Tar Ppr: ☐			Siding material	Clpbd: ☐ Weatherbd: ☐ Vert: ☐ Wd. Shngl: ☐ Brick: ☐ Stone: ☐ Block: ☐ Metal: ☐ Asbestos: ☐ Vinyl: ☐ Tar Ppr: ☐		
Brick: ☐ Stone: ☐ Block: ☐ Poured or Stucco: ☒ Tile: ☐ RR ties under kitchen			Foundation	Brick: ☐ Stone: ☐ Block: ☐ Poured or Stucco: ☐ Tile: ☐		
Gable: ☒ Hipped: ☐ Flat: ☐ Mansard: ☐ Other:			Roof	Gable: ☐ Hipped: ☐ Flat: ☐ Mansard: ☐ Other:		
Asphalt Shngl: ☒ Metal: ☐ Wood Shngl: ☐ Other:			Roof Material	Asphalt Shngl: ☐ Metal: ☐ Wood Shngl: ☐ Other:		
Good: ☒ Fair: ☐ Alt: ☐ Vy Alt: ☐ Add., Major: ☐ Minor: ☒ kitchen			Integrity	Good: ☐ Fair: ☐ Alt: ☐ Vy Alt: ☐ Add., Major: ☐ Minor: ☐		
1700-1799: ☐ 1800-1859: ☐ 1860-1910: ☒ 1910-1945: ☐			Period	1700-1799: ☐ 1800-1859: ☐ 1860-1910: ☐ 1910-1945: ☐		
Bibliography and further notes on Reverse			BUILDING 3	or:	Note:	
Surveyed by:	Date:		BUILDING 4	or:	Note:	

1485

Abbott's Res.
Corn planted among Oaks – No brush
All part of farm

Owner says building was some type of farm structure originally, but it appears to be I-house.

ILLINOIS RURAL SURVEY

County: McHenry | Site #: 4472 | Town: Cary
¼: NE | Sec: 17 | TWP: 43N | Range: 9E
Street: 413 Parkway | Street View: ✓
Industrial/Commercial Complex w/3 or more Bldgs.: ☐

FARMSTEAD ☐
House: ✓ 2 Houses: ✓ 1 Major Barn: ☐ 2 Mjr Barns: ☐ 3 Mjr Barns: ☐ Corn Cribs, 1: ☐, 2: ☐, 3+: ☐
Garage: ✓ Mach. Shed: ✓ Granary: ☐ Smokehouse: ☐ Summer Kitchen: ☐ Silo: ☐ Windmill: ☐
Grain Bins: ☐ Pump House: ☐ Hog Houses: ☐ Chicken Coop: ☐ Outhouse: ☐ Mobile Homes: ☐
Sheds, 1-3: ☐ 3+: ☐ Metal Bldgs: ☐ Comments: Large house is newer

FRAME# 3	Pres. Funct.: Cottage	Same ? ✓	#1 BUILDING 2 #	FRAME#	Pres. Funct.:	Same ? ☐
Residence: ✓ Outbuilding: ☐ Public: ☐ Commercial: ☐ Barn: ☐ Industrial: ☐ Structural: ☐ Religious: ☐			Original Function	Residence: ☐ Outbuilding: ☐ Public: ☐ Commercial: ☐ Barn: ☐ Industrial: ☐ Structural: ☐ Religious: ☐		
Deteriorated: ☐ Abandoned: ☐ Lrg: ☐ Mid: ☐ Sml: ✓			Condition/usefulness	Deteriorated: ☐ Abandoned: ☐ Lrg: ☐ Mid: ☐ Sm: ☐		
1 1 1 2 or:	Stories, 1: ✓ 1-½: ☐ 2: ☐ 2+: ☐		Building TYPE	or:	Stories, 1: ☐ 1-½: ☐ 2: ☐ 2+: ☐	
Frame: ✓ Masonry: ☐ Pole: ☐ Log: ☐ Other:			Structure	Frame: ☐ Masonry: ☐ Pole: ☐ Log: ☐ Other:		
Clpbd: ☐ Weathrbd: ☐ Vert: ✓ Wd. Shngl: ☐ Brick: ☐ Stone: ☐ Block: ☐ Metal: ☐ Asbestos: ☐ Vinyl: ☐ Tar Ppr: ☐			Siding material	Clpbd: ☐ Weathrbd: ☐ Vert: ☐ Wd. Shngl: ☐ Brick: ☐ Stone: ☐ Block: ☐ Metal: ☐ Asbestos: ☐ Vinyl: ☐ Tar Ppr: ☐		
Brick: ☐ Stone: ☐ Block: ☐ Poured or Stucco: ☐ Tile: ☐			Foundation	Brick: ☐ Stone: ☐ Block: ☐ Poured or Stucco: ☐ Tile: ☐		
Gable: ✓ Hipped: ☐ Flat: ☐ Mansard: ☐ Other:			Roof	Gable: ☐ Hipped: ☐ Flat: ☐ Mansard: ☐ Other:		
Asphalt Shngl: ✓ Metal: ☐ Wood Shngl: ☐ Other:			Roof Material	Asphalt Shngl: ☐ Metal: ☐ Wood Shngl: ☐ Other:		
Good: ☐ Fair: ☐ Altr: ☐ Vy Altd: ✓ Add., Major: ☐ Minor: ☐			Integrity	Good: ☐ Fair: ☐ Altr: ☐ Vy Altd: ☐ Add., Major: ☐ Minor: ☐		
1700-1799: ☐ 1800-1859: ☐ 1860-1910: ☐ 1910-1945: ✓			Period	1700-1799: ☐ 1800-1859: ☐ 1860-1910: ☐ 1910-1945: ☐		
Bibliography and further notes on Reverse			BUILDING 3	or:	Note:	
Surveyed by:	Date:		BUILDING 4	or:	Note:	

IL 422-0468

ILLINOIS RURAL SURVEY

County: McHenry | Site #: 4473 | Town: Cary
¼: NE | Sec: 17 | TWP: 43N | Range: 9E
Street: 407 Parkway | Street View: ☐
Industrial/Commercial Complex w/3 or more Bldgs.: ☐

FARMSTEAD ☐
House: ✓ 2 Houses: ☐ 1 Major Barn: ☐ 2 Mjr Barns: ☐ 3 Mjr Barns: ☐ Corn Cribs, 1: ☐, 2: ☐, 3+: ☐
Garage: ✓ Mach. Shed: ☐ Granary: ☐ Smokehouse: ☐ Summer Kitchen: ☐ Silo: ☐ Windmill: ☐
Grain Bins: ☐ Pump House: ☐ Hog Houses: ☐ Chicken Coop: ☐ Outhouse: ☐ Mobile Homes: ☐
Sheds, 1-3: ☐ 3+: ☐ Metal Bldgs: ☐ Comments:



FRAME# 4	Pres. Funct.: Res	Same ? ✓	#1 BUILDING 2 #	FRAME#	Pres. Funct.:	Same ? ☐
Residence: ✓ Outbuilding: ☐ Public: ☐ Commercial: ☐ Barn: ☐ Industrial: ☐ Structural: ☐ Religious: ☐			Original Function	Residence: ☐ Outbuilding: ☐ Public: ☐ Commercial: ☐ Barn: ☐ Industrial: ☐ Structural: ☐ Religious: ☐		
Deteriorated: ☐ Abandoned: ☐ Lrg: ☐ Mid: ✓ Sml: ☐			Condition/usefulness	Deteriorated: ☐ Abandoned: ☐ Lrg: ☐ Mid: ☐ Sm: ☐		
1 1 0 0 or:	Stories, 1: ✓ 1-½: ☐ 2: ☐ 2+: ☐		Building TYPE	or:	Stories, 1: ☐ 1-½: ☐ 2: ☐ 2+: ☐	
Frame: ✓ Masonry: ☐ Pole: ☐ Log: ☐ Other:			Structure	Frame: ☐ Masonry: ☐ Pole: ☐ Log: ☐ Other:		
Clpbd: ✓ Weathrbd: ☐ Vert: ☐ Wd. Shngl: ☐ Brick: ☐ Stone: ☐ Block: ☐ Metal: ☐ Asbestos: ☐ Vinyl: ☐ Tar Ppr: ☐			Siding material	Clpbd: ☐ Weathrbd: ☐ Vert: ☐ Wd. Shngl: ☐ Brick: ☐ Stone: ☐ Block: ☐ Metal: ☐ Asbestos: ☐ Vinyl: ☐ Tar Ppr: ☐		
Brick: ☐ Stone: ☐ Block: ☐ Poured or Stucco: ☐ Tile: ☐			Foundation	Brick: ☐ Stone: ☐ Block: ☐ Poured or Stucco: ☐ Tile: ☐		
Gable: ✓ Hipped: ☐ Flat: ☐ Mansard: ☐ Other:			Roof	Gable: ☐ Hipped: ☐ Flat: ☐ Mansard: ☐ Other:		
Asphalt Shngl: ✓ Metal: ☐ Wood Shngl: ☐ Other:			Roof Material	Asphalt Shngl: ☐ Metal: ☐ Wood Shngl: ☐ Other:		
Good: ☐ Fair: ☐ Altr: ✓ Vy Altd: ☐ Add., Major: ✓ Minor: ☐			Integrity	Good: ☐ Fair: ☐ Altr: ☐ Vy Altd: ☐ Add., Major: ☐ Minor: ☐		
1700-1799: ☐ 1800-1859: ☐ 1860-1910: ☐ 1910-1945: ✓			Period	1700-1799: ☐ 1800-1859: ☐ 1860-1910: ☐ 1910-1945: ☐		
Bibliography and further notes on Reverse			BUILDING 3	or:	Note:	
Surveyed by:	Date:		BUILDING 4	or:	Note:	

IL 422-0468

ILLINOIS RURAL SURVEY

County: McHenry | Site #: 4474 | Town: Cary
Qtr: NE | Sec: 17 | TWP: 43N | Range: 9E
Street: 405 Parkway | Street View: ☐
Industrial/Commercial Complex w/3 or more Bldgs.: ☐

FARMSTEAD ☐
Houses: ☒ 2 Houses: ☐ 1 Major Barn: ☐ 2 Mjr Barns: ☐ 3 Mjr Barns: ☐ Corn Cribs, 1: ☐, 2: ☐, 3+: ☐
Garage: ☒ Mach. Shed: ☐ Granary: ☐ Smokehouse: ☐ Summer Kitchen: ☐ Silo: ☐ Windmill: ☐
Grain Bins: ☐ Pump House: ☐ Hog Houses: ☐ Chicken Coop: ☐ Outhouse: ☐ Mobile Homes: ☐
Sheds, 1-2: ☐ 3+: ☐ Metal Bldgs: ☐ Comments: _____



FRAME# 5	Pres. Funct.: Cottage ____ Same ? ☐	#1 BUILDING 2#	FRAME# ____ Pres. Funct.: ____ Same ? ☐
Residence: ☒ Outbuilding: ☐ Public: ☐ Commercial: ☐ Barn: ☐ Industrial: ☐ Structural: ☐ Religious: ☐		Original Function	Residence: ☐ Outbuilding: ☐ Public: ☐ Commercial: ☐ Barn: ☐ Industrial: ☐ Structural: ☐ Religious: ☐
Deteriorated: ☐ Abandoned: ☐ Lrg: ☐ Md: ☒ Sm: ☐		Condition/Usefulness	Deteriorated: ☐ Abandoned: ☐ Lrg: ☐ Md: ☐ Sm: ☐
or: ____ Stories, 1: ☐ 1-½: ☒ 2: ☐ 2+: ☐		Building TYPE	or: ____ Stories, 1: ☐ 1-½: ☐ 2: ☐ 2+: ☐
Frame: ☒ Masonry: ☐ Pole: ☐ Log: ☐ Other: ____		Structure	Frame: ☐ Masonry: ☐ Pole: ☐ Log: ☐ Other: ____
Clpbd: ☒ Weatherbd: ☐ Vert: ☐ Wd. Shngl: ☐ Brick: ☐ Stone: ☐ Block: ☐ Metal: ☐ Asbestos: ☐ Vinyl: ☐ Tar Ppr: ☐		Siding material	Clpbd: ☐ Weatherbd: ☐ Vert: ☐ Wd. Shngl: ☐ Brick: ☐ Stone: ☐ Block: ☐ Metal: ☐ Asbestos: ☐ Vinyl: ☐ Tar Ppr: ☐
Brick: ☐ Stone: ☐ Block: ☐ Poured or Stucco: ☐ Tile: ☐		Foundation	Brick: ☐ Stone: ☐ Block: ☐ Poured or Stucco: ☐ Tile: ☐
Gable: ☒ Hipped: ☐ Flat: ☐ Mansard: ☐ Other: ____		Roof	Gable: ☐ Hipped: ☐ Flat: ☐ Mansard: ☐ Other: ____
Asphalt Shngl: ☒ Metal: ☐ Wood Shngl: ☐ Other: ____		Roof Material	Asphalt Shngl: ☐ Metal: ☐ Wood Shngl: ☐ Other: ____
Good: ☐ Fair: ☒ Alt: ☐ Vy Alt: ☐ Add., Major: ☒ Minor: ☐		Integrity	Good: ☐ Fair: ☐ Alt: ☐ Vy Alt: ☐ Add., Major: ☐ Minor: ☐
1700-1799: ☐ 1800-1859: ☐ 1860-1910: ☐ 1910-1945: ☒		Period	1700-1799: ☐ 1800-1859: ☐ 1860-1910: ☐ 1910-1945: ☐
Bibliography and further notes on Reverse		BUILDING 3	or: ____ Note: ____
Surveyed by: ____ Date: ____		BUILDING 4	or: ____ Note: ____

R. 423-8488

ILLINOIS RURAL SURVEY

County: McHenry | Site #: 4475 | Town: Cary
Qtr: NE | Sec: 17 | TWP: 43N | Range: 9E
Street: 401 Parkway | Street View: ☒
Industrial/Commercial Complex w/3 or more Bldgs.: ☐

FARMSTEAD ☐
Houses: ☒ 2 Houses: ☐ 1 Major Barn: ☐ 2 Mjr Barns: ☐ 3 Mjr Barns: ☐ Corn Cribs, 1: ☐, 2: ☐, 3+: ☐
Garage: ☒ Mach. Shed: ☐ Granary: ☐ Smokehouse: ☐ Summer Kitchen: ☐ Silo: ☐ Windmill: ☐
Grain Bins: ☐ Pump House: ☐ Hog Houses: ☐ Chicken Coop: ☐ Outhouse: ☐ Mobile Homes: ☐
Sheds, 1-2: ☐ 3+: ☐ Metal Bldgs: ☐ Comments: _____

FRAME# 6	Pres. Funct.: Cottage ____ Same ? ☒	#1 BUILDING 2#	FRAME# ____ Pres. Funct.: ____ Same ? ☐
Residence: ☒ Outbuilding: ☐ Public: ☐ Commercial: ☐ Barn: ☐ Industrial: ☐ Structural: ☐ Religious: ☐		Original Function	Residence: ☐ Outbuilding: ☐ Public: ☐ Commercial: ☐ Barn: ☐ Industrial: ☐ Structural: ☐ Religious: ☐
Deteriorated: ☐ Abandoned: ☐ Lrg: ☐ Md: ☒ Sm: ☐		Condition/Usefulness	Deteriorated: ☐ Abandoned: ☐ Lrg: ☐ Md: ☐ Sm: ☐
or: 106 Stories, 1: ☒ 1-½: ☐ 2: ☐ 2+: ☐		Building TYPE	or: ____ Stories, 1: ☐ 1-½: ☐ 2: ☐ 2+: ☐
Frame: ☒ Masonry: ☐ Pole: ☐ Log: ☐ Other: ____		Structure	Frame: ☐ Masonry: ☐ Pole: ☐ Log: ☐ Other: ____
Clpbd: ☒ Weatherbd: ☐ Vert: ☐ Wd. Shngl: ☐ Brick: ☐ Stone: ☐ Block: ☐ Metal: ☐ Asbestos: ☐ Vinyl: ☐ Tar Ppr: ☐		Siding material	Clpbd: ☐ Weatherbd: ☐ Vert: ☐ Wd. Shngl: ☐ Brick: ☐ Stone: ☐ Block: ☐ Metal: ☐ Asbestos: ☐ Vinyl: ☐ Tar Ppr: ☐
Brick: ☐ Stone: ☐ Block: ☐ Poured or Stucco: ☐ Tile: ☐		Foundation	Brick: ☐ Stone: ☐ Block: ☐ Poured or Stucco: ☐ Tile: ☐
Gable: ☐ Hipped: ☒ Flat: ☐ Mansard: ☐ Other: ____		Roof	Gable: ☐ Hipped: ☐ Flat: ☐ Mansard: ☐ Other: ____
Asphalt Shngl: ☒ Metal: ☐ Wood Shngl: ☐ Other: ____		Roof Material	Asphalt Shngl: ☐ Metal: ☐ Wood Shngl: ☐ Other: ____
Good: ☒ Fair: ☐ Alt: ☐ Vy Alt: ☐ Add., Major: ☒ Minor: ☐		Integrity	Good: ☐ Fair: ☐ Alt: ☐ Vy Alt: ☐ Add., Major: ☐ Minor: ☐
1700-1799: ☐ 1800-1859: ☐ 1860-1910: ☐ 1910-1945: ☒ 21-1923		Period	1700-1799: ☐ 1800-1859: ☐ 1860-1910: ☐ 1910-1945: ☐
Bibliography and further notes on Reverse		BUILDING 3	or: ____ Note: ____
Surveyed by: ____ Date: ____		BUILDING 4	or: ____ Note: ____

R. 423-8488

ILLINOIS RURAL SURVEY

County: McHenry | Site #: 4476 | Town: Cary
Qtr: NE | Sec: 17 | TWP: 43N | Range: 9E
Street: Parkway | Street View: X

Industrial/Commercial Complex w/3 or more Bldgs.: ☐

FARMSTEAD ☐

House: X | 2 Houses: ☐ | 1 Major Barn: ☐ | 2 Mjr Barns: ☐ | 3 Mjr Barns: ☐ | Corn Cribs, 1: ☐, 2: ☐, 3+: ☐
Garage: X | Mach. Shed: ☐ | Granary: ☐ | Smokehouse: ☐ | Summer Kitchen: ☐ | Silo: ☐ | Windmill: ☐
Corn Bins: ☐ | Pump House: ☐ | Hog House: ☐ | Chicken Coop: ☐ | Outhouse: ☐ | Mobile Homes: ☐
Sheds, 1-3: ☐ 3+: ☐ | Metal Bldgs: ☐ | Comments:

FRAME# 7 | Pres. Funct.: Cottage | Same ? X

Residence: ☐ Outbuilding: ☐ Public: ☐ Commercial: ☐ Barn: ☐ Industrial: ☐ Structural: ☐ Religious: ☐
Deteriorated: ☐ Abandoned: ☐ Lrg ☐ Md ☐ Sml ☐
1 1 1 1 or: | Stories, 1: ☐ 1-½: X 2: ☐ 2+: ☐
Frame: X Masonry: ☐ Pole: ☐ Log: ☐ Other:
Clpbd: ☐ Weatherbd: ☐ Vert: ☐ Wd. Shngl: ☐ Brick: ☐
Stone: ☐ Block: ☐ Metal: X Asbestos: ☐ Vinyl: ☐ Tar Ppr: ☐
Brick: ☐ Stone: ☐ Block: ☐ Poured or Stucco: X Tile: ☐
Gable: X Hipped: ☐ Flat: ☐ Mansard: ☐ Other:
Asphalt Shngl: X Metal: ☐ Wood Shngl: ☐ Other:
Good: ☐ Fair: X Alt: ☐ Vy Alt: ☐ Add., Major: ☐ Minor: ☐
1700-1799: ☐ 1800-1859: ☐ 1860-1910: ☐ 1910-1945: X

Bibliography and further notes on Reverse

Surveyed by: Date:

#1 BUILDING 2	FRAME# Pres. Funct.: Same ? ☐
Original Function	Residence: ☐ Outbuilding: ☐ Public: ☐ Commercial: ☐ Barn: ☐ Industrial: ☐ Structural: ☐ Religious: ☐
Condition/Use/Size	Deteriorated: ☐ Abandoned: ☐ Lrg ☐ Md ☐ Sm ☐
Building TYPE	or: Stories, 1: ☐ 1-½: ☐ 2: ☐ 2+: ☐
Structure	Frame: ☐ Masonry: ☐ Pole: ☐ Log: ☐ Other:
Siding material	Clpbd: ☐ Weatherbd: ☐ Vert: ☐ Wd. Shngl: ☐ Brick: ☐ Stone: ☐ Block: ☐ Metal: ☐ Asbestos: ☐ Vinyl: ☐ Tar Ppr: ☐
Foundation	Brick: ☐ Stone: ☐ Block: ☐ Poured or Stucco: ☐ Tile: ☐
Roof	Gable: ☐ Hipped: ☐ Flat: ☐ Mansard: ☐ Other:
Roof Material	Asphalt Shngl: ☐ Metal: ☐ Wood Shngl: ☐ Other:
Integrity	Good: ☐ Fair: ☐ Alt: ☐ Vy Alt: ☐ Add., Major: ☐ Minor: ☐
Period	1700-1799: ☐ 1800-1859: ☐ 1860-1910: ☐ 1910-1945: ☐
BUILDING 3	or: Note:
BUILDING 4	or: Note:

422-8488

ILLINOIS RURAL SURVEY

County: McHenry | Site #: 4477 | Town: Cary
Qtr: NE | Sec: 17 | TWP: 43N | Range: 9E
Street: 315 Parkway | Street View: X

Industrial/Commercial Complex w/3 or more Bldgs.: ☐

FARMSTEAD ☐

House: X | 2 Houses: ☐ | 1 Major Barn: ☐ | 2 Mjr Barns: ☐ | 3 Mjr Barns: ☐ | Corn Cribs, 1: ☐, 2: ☐, 3+: ☐
Garage: X | Mach. Shed: ☐ | Granary: ☐ | Smokehouse: ☐ | Summer Kitchen: ☐ | Silo: ☐ | Windmill: ☐
Corn Bins: ☐ | Pump House: ☐ | Hog House: ☐ | Chicken Coop: ☐ | Outhouse: ☐ | Mobile Homes: ☐
Sheds, 1-3: ☐ 3+: ☐ | Metal Bldgs: ☐ | Comments:

FRAME# 8 | Pres. Funct.: Cottage | Same ? X

Residence: X Outbuilding: ☐ Public: ☐ Commercial: ☐ Barn: ☐ Industrial: ☐ Structural: ☐ Religious: ☐
Deteriorated: ☐ Abandoned: ☐ Lrg ☐ Md X Sml ☐
1 0 5 or: | Stories, 1: X 1-½: ☐ 2: ☐ 2+: ☐
Frame: X Masonry: ☐ Pole: ☐ Log: ☐ Other:
Clpbd: ☐ Weatherbd: ☐ Vert: ☐ Wd. Shngl: ☐ Brick: ☐
Stone: ☐ Block: ☐ Metal: X Asbestos: ☐ Vinyl: ☐ Tar Ppr: ☐
Brick: ☐ Stone: ☐ Block: ☐ Poured or Stucco: X Tile: ☐
Gable: X Hipped: ☐ Flat: ☐ Mansard: ☐ Other:
Asphalt Shngl: X Metal: ☐ Wood Shngl: ☐ Other:
Good: ☐ Fair: ☐ Alt: ☐ Vy Alt: X Add., Major: X Minor: X
1700-1799: ☐ 1800-1859: ☐ 1860-1910: ☐ 1910-1945: X

Bibliography and further notes on Reverse

by: Date:

#1 BUILDING 2	FRAME# Pres. Funct.: Same ? ☐
Original Function	Residence: ☐ Outbuilding: ☐ Public: ☐ Commercial: ☐ Barn: ☐ Industrial: ☐ Structural: ☐ Religious: ☐
Condition/Use/Size	Deteriorated: ☐ Abandoned: ☐ Lrg ☐ Md ☐ Sm ☐
Building TYPE	or: Stories, 1: ☐ 1-½: ☐ 2: ☐ 2+: ☐
Structure	Frame: ☐ Masonry: ☐ Pole: ☐ Log: ☐ Other:
Siding material	Clpbd: ☐ Weatherbd: ☐ Vert: ☐ Wd. Shngl: ☐ Brick: ☐ Stone: ☐ Block: ☐ Metal: ☐ Asbestos: ☐ Vinyl: ☐ Tar Ppr: ☐
Foundation	Brick: ☐ Stone: ☐ Block: ☐ Poured or Stucco: ☐ Tile: ☐
Roof	Gable: ☐ Hipped: ☐ Flat: ☐ Mansard: ☐ Other:
Roof Material	Asphalt Shngl: ☐ Metal: ☐ Wood Shngl: ☐ Other:
Integrity	Good: ☐ Fair: ☐ Alt: ☐ Vy Alt: ☐ Add., Major: ☐ Minor: ☐
Period	1700-1799: ☐ 1800-1859: ☐ 1860-1910: ☐ 1910-1945: ☐
BUILDING 3	or: Note:
BUILDING 4	or: Note:

422-8488

ILLINOIS RURAL SURVEY

County: McHenry | Site #: 4478 | Town: Cary
¼: NE | Sec: 17 | TWP: 43N | Range: 9E
Street: 313 Parkway | Street View: ✓

Industrial/Commercial Complex w/3 or more Bldgs.: ☐

FARMSTEAD ☐

House: ☐ 2 Houses: ☐ 1 Major Barn: ☐ 2 Mjr Barns: ☐ 3 Mjr Barns: ☐ Corn Cribs, 1: ☐, 2: ☐, 3+: ☐
Garage: ☐ Mach. Shed: ☐ Grainery: ☐ Smokehouse: ☐ Summer Kitchen: ☐ Silo: ☐ Windmill: ☐
Grain Bins: ☐ Pump House: ☐ Hog Houses: ☐ Chicken Coop: ☐ Outhouse: ☐ Mobile Homes: ☐
Sheds, 1-3: ☐ 3+: ☐ Metal Bldgs: ☐ Comments: BRICK GARAGE

FRAME# 9	Pres. Funct.: Cottage Same ? ✓	#1 BUILDING 2 ☐	FRAME# / Pres. Funct.: / Same ? ☐
Residence: ✓ Outbuilding: ☐ Public: ☐ Commercial: ☐ Barn: ☐ Industrial: ☐ Structural: ☐ Religious: ☐		Original Function	Residence: ☐ Outbuilding: ☐ Public: ☐ Commercial: ☐ Barn: ☐ Industrial: ☐ Structural: ☐ Religious: ☐
Deteriorated: ☐ Abandoned: ☐ Lrg: ☐ Mid: ✓ Sml: ☐		Condition/usefulness	Deteriorated: ☐ Abandoned: ☐ Lrg: ☐ Mid: ☐ Sm: ☐
110 or:	Stories, 1: ✓ 1-½: ☐ 2: ☐ 2+: ☐	Building TYPE	or: / Stories, 1: ☐ 1-½: ☐ 2: ☐ 2+: ☐
Frame: ✓ Masonry: ☐ Pole: ☐ Log: ☐ Other:		Structure	Frame: ☐ Masonry: ☐ Pole: ☐ Log: ☐ Other:
Clpbd: ☐ Weathrbd: ☐ Vert: ✓ Wd. Shngl: ☐ Brick: ☐ Stone: ☐ Block: ☐ Metal: ☐ Asbestos: ☐ Vinyl: ☐ Tar Ppr: ☐		Siding material	Clpbd: ☐ Weathrbd: ☐ Vert: ☐ Wd. Shngl: ☐ Brick: ☐ Stone: ☐ Block: ☐ Metal: ☐ Asbestos: ☐ Vinyl: ☐ Tar Ppr: ☐
Brick: ☐ Stone: ☐ Block: ☐ Poured or Stucco: ☐ Tile: ☐		Foundation	Brick: ☐ Stone: ☐ Block: ☐ Poured or Stucco: ☐ Tile: ☐
Gable: ☐ Hipped: ✓ Flat: ☐ Mansard: ☐ Other:		Roof	Gable: ☐ Hipped: ☐ Flat: ☐ Mansard: ☐ Other:
Asphalt Shngl: ✓ Metal: ☐ Wood Shngl: ☐ Other:		Roof Material	Asphalt Shngl: ☐ Metal: ☐ Wood Shngl: ☐ Other:
Good: ☐ Fair: ☐ Alt: ☐ Vy Alt: ✓ Add., Major: ✓ Minor: ☐		Integrity	Good: ☐ Fair: ☐ Alt: ☐ Vy Alt: ☐ Add., Major: ☐ Minor: ☐
1700-1799: ☐ 1800-1859: ☐ 1860-1910: ☐ 1910-1945: ✓		Period	1700-1799: ☐ 1800-1859: ☐ 1860-1910: ☐ 1910-1945: ☐
Bibliography and further notes on Reverse		BUILDING 3	or: Note:
Surveyed by: Date:		BUILDING 4	or: Note:

ILLINOIS RURAL SURVEY

County: McHenry | Site #: 4479 | Town: Cary
¼: NE | Sec: 17 | TWP: 43N | Range: 9E
Street: 301 Parkway | Street View: ☐

Industrial/Commercial Complex w/3 or more Bldgs.: ☐

FARMSTEAD ☐

House: ✓ 2 Houses: ☐ 1 Major Barn: ☐ 2 Mjr Barns: ☐ 3 Mjr Barns: ☐ Corn Cribs, 1: ☐, 2: ☐, 3+: ☐
Garage: ✓ Mach. Shed: ☐ Grainery: ☐ Smokehouse: ☐ Summer Kitchen: ☐ Silo: ☐ Windmill: ☐
Grain Bins: ☐ Pump House: ☐ Hog Houses: ☐ Chicken Coop: ☐ Outhouse: ☐ Mobile Homes: ☐
Sheds, 1-3: ☐ 3+: ☐ Metal Bldgs: ☐ Comments:



FRAME# 10	Pres. Funct.: Cottage Same ? ✓	#1 BUILDING 2 ☐	FRAME# / Pres. Funct.: / Same ? ☐
Residence: ✓ Outbuilding: ☐ Public: ☐ Commercial: ☐ Barn: ☐ Industrial: ☐ Structural: ☐ Religious: ☐		Original Function	Residence: ☐ Outbuilding: ☐ Public: ☐ Commercial: ☐ Barn: ☐ Industrial: ☐ Structural: ☐ Religious: ☐
Deteriorated: ☐ Abandoned: ☐ Lrg: ☐ Mid: ☐ Sml: ✓		Condition/usefulness	Deteriorated: ☐ Abandoned: ☐ Lrg: ☐ Mid: ☐ Sm: ☐
110 or:	Stories, 1: ✓ 1-½: ☐ 2: ☐ 2+: ☐	Building TYPE	or: / Stories, 1: ☐ 1-½: ☐ 2: ☐ 2+: ☐
Frame: ✓ Masonry: ☐ Pole: ☐ Log: ☐ Other:		Structure	Frame: ☐ Masonry: ☐ Pole: ☐ Log: ☐ Other:
Clpbd: ✓ Weathrbd: ☐ Vert: ☐ Wd. Shngl: ☐ Brick: ☐ Stone: ☐ Block: ☐ Metal: ☐ Asbestos: ☐ Vinyl: ☐ Tar Ppr: ☐		Siding material	Clpbd: ☐ Weathrbd: ☐ Vert: ☐ Wd. Shngl: ☐ Brick: ☐ Stone: ☐ Block: ☐ Metal: ☐ Asbestos: ☐ Vinyl: ☐ Tar Ppr: ☐
Brick: ☐ Stone: ☐ Block: ☐ Poured or Stucco: ☐ Tile: ☐		Foundation	Brick: ☐ Stone: ☐ Block: ☐ Poured or Stucco: ☐ Tile: ☐
Gable: ✓ Hipped: ✓ Flat: ☐ Mansard: ☐ Other:		Roof	Gable: ☐ Hipped: ☐ Flat: ☐ Mansard: ☐ Other:
Asphalt Shngl: ✓ Metal: ☐ Wood Shngl: ☐ Other:		Roof Material	Asphalt Shngl: ☐ Metal: ☐ Wood Shngl: ☐ Other:
Good: ✓ Fair: ☐ Alt: ☐ Vy Alt: ☐ Add., Major: ☐ Minor: ☐		Integrity	Good: ☐ Fair: ☐ Alt: ☐ Vy Alt: ☐ Add., Major: ☐ Minor: ☐
1700-1799: ☐ 1800-1859: ☐ 1860-1910: ☐ 1910-1945: ✓		Period	1700-1799: ☐ 1800-1859: ☐ 1860-1910: ☐ 1910-1945: ☐
Bibliography and further notes on Reverse		BUILDING 3	or: Note:
Surveyed by: Date:		BUILDING 4	or: Note:

ILLINOIS RURAL SURVEY

County: McHenry | Site #: 4480 | Town: Cary
Qtr: NE | Sec: 17 | TWP: 43N | Range: 9E
Street: Lilac | Street View: X from Parkway

Industrial/Commercial Complex w/3 or more Bldgs.: ☐

FARMSTEAD ☐

House: X | 2 Houses: ☐ | 1 Major Barn: ☐ | 2 Mjr Barns: ☐ | 3 Mjr Barns: ☐ | Corn Cribs, 1: ☐, 2: ☐, 3+: ☐
Garage: X | Mach. Shed: ☐ | Granary: ☐ | Smokehouse: ☐ | Summer Kitchen: ☐ | Silo: ☐ | Windmill: ☐
Grain Bins: ☐ | Pump House: ☐ | Hog Houses: ☐ | Chicken Coop: ☐ | Outhouse: ☐ | Mobile Homes: ☐
Sheds, 1-2: ☐ 3+: ☐ | Metal Bldgs: ☐ | Comments:

FRAME# 11 | Pres. Funct.: Cottage | Same ? X

Residence: X | Outbuilding: ☐ | Public: ☐ | Commercial: ☐ | Barn: ☐ | Industrial: ☐ | Structural: ☐ | Religious: ☐
Deteriorated: ☐ | Abandoned: ☐ | Lrg: ☐ | Md: ☐ | Sml: X
1 1 1 1 or: | Stories, 1: X | 1-½: ☐ | 2: ☐ | 2+: ☐
Frame: X | Masonry: ☐ | Pole: ☐ | Log: ☐ | Other:
Clpbd: X | Weathrbd: ☐ | Vert: ☐ | Wd. Shngl: ☐ | Brick: ☐
Stone: ☐ | Block: ☐ | Metal: X | Asbestos: ☐ | Vinyl: ☐ | Tar Ppr: ☐
Brick: ☐ | Stone: ☐ | Block: ☐ | Poured or Stucco: X | Tile: ☐
Gable: X | Hipped: ☐ | Flat: ☐ | Mansard: ☐ | Other:
Asphalt Shngl: ☐ | Metal: ☐ | Wood Shngl: ☐ | Other: Tar Paper
Good: ☐ | Fair: ☐ | Altr: X | Vy Altd: ☐ | Add., Major: ☐ | Minor: ☐
1700-1799: ☐ | 1800-1859: ☐ | 1860-1910: ☐ | 1910-1945: X

Bibliography and further notes on Reverse

Surveyed by: | Date:

#1 BUILDING 2 #:	FRAME# / Pres. Funct.: / Same ? ☐
Original Function	Residence: ☐ Outbuilding: ☐ Public: ☐ Commercial: ☐ Barn: ☐ Industrial: ☐ Structural: ☐ Religious: ☐
Condition/Use/Use	Deteriorated: ☐ Abandoned: ☐ Lrg: ☐ Md: ☐ Sm: ☐
Building TYPE	or: / Stories, 1: ☐ 1-½: ☐ 2: ☐ 2+: ☐
Structure	Frame: ☐ Masonry: ☐ Pole: ☐ Log: ☐ Other:
Siding material	Clpbd: ☐ Weathrbd: ☐ Vert: ☐ Wd. Shngl: ☐ Brick: ☐ Stone: ☐ Block: ☐ Metal: ☐ Asbestos: ☐ Vinyl: ☐ Tar Ppr: ☐
Foundation	Brick: ☐ Stone: ☐ Block: ☐ Poured or Stucco: ☐ Tile: ☐
Roof	Gable: ☐ Hipped: ☐ Flat: ☐ Mansard: ☐ Other:
Roof Material	Asphalt Shngl: ☐ Metal: ☐ Wood Shngl: ☐ Other:
Integrity	Good: ☐ Fair: ☐ Altr: ☐ Vy Altd: ☐ Add., Major: ☐ Minor: ☐
Period	1700-1799: ☐ 1800-1859: ☐ 1860-1910: ☐ 1910-1945: ☐
BUILDING 3	or: Note:
BUILDING 4	or: Note:

IL 422-0488

X

ILLINOIS RURAL SURVEY

County: McHenry | Site #: 4481 | Town: Cary
Qtr: NE | Sec: 17 | TWP: 43N | Range: 9E
Street: Parkway & Riverway | Street View: X from Parkway

Industrial/Commercial Complex w/3 or more Bldgs.: ☐

FARMSTEAD ☐

House: X | 2 Houses: ☐ | 1 Major Barn: ☐ | 2 Mjr Barns: ☐ | 3 Mjr Barns: ☐ | Corn Cribs, 1: ☐, 2: ☐, 3+: ☐
Garage: X | Mach. Shed: ☐ | Granary: ☐ | Smokehouse: ☐ | Summer Kitchen: ☐ | Silo: ☐ | Windmill: ☐
Grain Bins: ☐ | Pump House: ☐ | Hog Houses: ☐ | Chicken Coop: ☐ | Outhouse: ☐ | Mobile Homes: ☐
Sheds, 1-2: ☐ 3+: ☐ | Metal Bldgs: ☐ | Comments: Garage has cobblestone foundation



FRAME# 12 | Pres. Funct.: Res | Same ? X

Residence: X | Outbuilding: ☐ | Public: ☐ | Commercial: ☐ | Barn: ☐ | Industrial: ☐ | Structural: ☐ | Religious: ☐
Deteriorated: ☐ | Abandoned: ☐ | Lrg: X | Md: ☐ | Sml: ☐
or: Prairie Style | Stories, 1: ☐ | 1-½: ☐ | 2: X | 2+: ☐
Frame: X | Masonry: ☐ | Pole: ☐ | Log: ☐ | Other:
Clpbd: X | Weathrbd: ☐ | Vert: ☐ | Wd. Shngl: ☐ | Brick: ☐
Stone: ☐ | Block: ☐ | Metal: ☐ | Asbestos: ☐ | Vinyl: ☐ | Tar Ppr: ☐
Brick: ☐ | Stone: ☐ | Block: X | Poured or Stucco: ☐ | Tile: ☐
Gable: ☐ | Hipped: X | Flat: ☐ | Mansard: ☐ | Other:
Asphalt Shngl: X | Metal: ☐ | Wood Shngl: ☐ | Other:
Good: X | Fair: X | Altr: ☐ | Vy Altd: ☐ | Add., Major: ☐ | Minor: X
1700-1799: ☐ | 1800-1859: ☐ | 1860-1910: ☐ | 1910-1945: X

Bibliography and further notes on Reverse

Surveyed by: | Date:

#1 BUILDING 2 #:	FRAME# / Pres. Funct.: / Same ? ☐
Original Function	Residence: ☐ Outbuilding: ☐ Public: ☐ Commercial: ☐ Barn: ☐ Industrial: ☐ Structural: ☐ Religious: ☐
Condition/Use/Use	Deteriorated: ☐ Abandoned: ☐ Lrg: ☐ Md: ☐ Sm: ☐
Building TYPE	or: / Stories, 1: ☐ 1-½: ☐ 2: ☐ 2+: ☐
Structure	Frame: ☐ Masonry: ☐ Pole: ☐ Log: ☐ Other:
Siding material	Clpbd: ☐ Weathrbd: ☐ Vert: ☐ Wd. Shngl: ☐ Brick: ☐ Stone: ☐ Block: ☐ Metal: ☐ Asbestos: ☐ Vinyl: ☐ Tar Ppr: ☐
Foundation	Brick: ☐ Stone: ☐ Block: ☐ Poured or Stucco: ☐ Tile: ☐
Roof	Gable: ☐ Hipped: ☐ Flat: ☐ Mansard: ☐ Other:
Roof Material	Asphalt Shngl: ☐ Metal: ☐ Wood Shngl: ☐ Other:
Integrity	Good: ☐ Fair: ☐ Altr: ☐ Vy Altd: ☐ Add., Major: ☐ Minor: ☐
Period	1700-1799: ☐ 1800-1859: ☐ 1860-1910: ☐ 1910-1945: ☐
BUILDING 3	or: Note:
BUILDING 4	or: Note:

IL 422-0488

ILLINOIS RURAL SURVEY

County: McHenry | Site #: 4482 | Town: Cary
¼: NE | Sec: 17 | TWP: 43N | Range: 9E
Street: 8408 Riverway | Street View: ☒

Industrial/Commercial Complex w/3 or more Bldgs.: ☐

FARMSTEAD ☐

House: ☐ 2 Houses: ☐ 1 Major Barn: ☐ 2 Mj Barns: ☐ 3 Mj Barns: ☐ Corn Cribs, 1: ☐, 2: ☐, 3+: ☐
Garage: ☐ Mach. Shed: ☐ Granary: ☐ Smokehouse: ☐ Summer Kitchen: ☐ Silo: ☐ Windmill: ☐
Grain Bins: ☐ Pump House: ☐ Hog Houses: ☐ Chicken Coop: ☐ Outhouse: ☐ Mobile Homes: ☐
Sheds, 1-3: ☐ 3+: ☐ Metal Bldgs: ☐ Comments:

FRAME# 13	Pres. Funct.: Cottage	Same ? ☒	#1 BUILDING 2nd: FRAME# / Pres. Funct.: / Same ? ☐
Residence: ☒ Outbuilding: ☐ Public: ☐ Commercial: ☐ Barn: ☐ Industrial: ☐ Structural: ☐ Religious: ☐			Original Function: Residence: ☐ Outbuilding: ☐ Public: ☐ Commercial: ☐ Barn: ☐ Industrial: ☐ Structural: ☐ Religious: ☐
Deteriorated: ☐ Abandoned: ☐ Lrg: ☐ Md: ☒ Sml: ☐			Condition/Use/Size: Deteriorated: ☐ Abandoned: ☐ Lrg: ☐ Md: ☐ Sm: ☐
1 1 1 1 or:	Stories, 1: ☐ 1-½: ☒ 2: ☐ 2+: ☐		Building TYPE: or: / Stories, 1: ☐ 1-½: ☐ 2: ☐ 2+: ☐
Frame: ☒ Masonry: ☐ Pole: ☐ Log: ☐ Other:			Structure: Frame: ☐ Masonry: ☐ Pole: ☐ Log: ☐ Other:
Clpbd: ☒ Weathrbd: ☐ Vert: ☒ Wd. Shngl: ☐ Brick: ☐ Stone: ☐ Block: ☐ Metal: ☐ Asbestos: ☐ Vinyl: ☐ Tar Ppr: ☐			Siding material: Clpbd: ☐ Weathrbd: ☐ Vert: ☐ Wd. Shngl: ☐ Brick: ☐ Stone: ☐ Block: ☐ Metal: ☐ Asbestos: ☐ Vinyl: ☐ Tar Ppr: ☐
Brick: ☐ Stone: ☐ Block: ☐ Poured or Stucco: ☐ Tile: ☐			Foundation: Brick: ☐ Stone: ☐ Block: ☐ Poured or Stucco: ☐ Tile: ☐
Gable: ☒ Hipped: ☐ Flat: ☐ Mansard: ☐ Other:			Roof: Gable: ☐ Hipped: ☐ Flat: ☐ Mansard: ☐ Other:
Asphalt Shngl: ☒ Metal: ☐ Wood Shngl: ☐ Other:			Roof Material: Asphalt Shngl: ☐ Metal: ☐ Wood Shngl: ☐ Other:
Good: ☐ Fair: ☒ Alter: ☐ Vy Alld: ☐ Add., Major: ☐ Minor: ☒			Integrity: Good: ☐ Fair: ☐ Alter: ☐ Vy Alld: ☐ Add., Major: ☐ Minor: ☐
1700-1799: ☐ 1800-1859: ☐ 1860-1910: ☐ 1910-1945: ☒			Period: 1700-1799: ☐ 1800-1859: ☐ 1860-1910: ☐ 1910-1945: ☐
Bibliography and further notes on Reverse			BUILDING 3: or: Note:
Surveyed by: Date:			BUILDING 4: or: Note:

ILLINOIS RURAL SURVEY

County: McHenry | Site #: 4483 | Town: Cary
¼: NE | Sec: 17 | TWP: 43N | Range: 9E
Street: 409 Woodbine | Street View: ☒

Industrial/Commercial Complex w/3 or more Bldgs.: ☐

FARMSTEAD ☐

House: ☐ 2 Houses: ☐ 1 Major Barn: ☐ 2 Mj Barns: ☐ 3 Mj Barns: ☐ Corn Cribs, 1: ☐, 2: ☐, 3+: ☐
Garage: ☐ Mach. Shed: ☐ Granary: ☐ Smokehouse: ☐ Summer Kitchen: ☐ Silo: ☐ Windmill: ☐
Grain Bins: ☐ Pump House: ☐ Hog Houses: ☐ Chicken Coop: ☐ Outhouse: ☐ Mobile Homes: ☐
Sheds, 1-3: ☐ 3+: ☐ Metal Bldgs: ☐ Comments:



FRAME# 14	Pres. Funct.: Cottage	Same ? ☒	#1 BUILDING 2nd: FRAME# / Pres. Funct.: / Same ? ☐
Residence: ☒ Outbuilding: ☐ Public: ☐ Commercial: ☐ Barn: ☐ Industrial: ☐ Structural: ☐ Religious: ☐			Original Function: Residence: ☐ Outbuilding: ☐ Public: ☐ Commercial: ☐ Barn: ☐ Industrial: ☐ Structural: ☐ Religious: ☐
Deteriorated: ☐ Abandoned: ☐ Lrg: ☐ Md: ☐ Sml: ☒			Condition/Use/Size: Deteriorated: ☐ Abandoned: ☐ Lrg: ☐ Md: ☐ Sm: ☐
1 1 1 0 or: 112	Stories, 1: ☒ 1-½: ☐ 2: ☐ 2+: ☐		Building TYPE: or: / Stories, 1: ☐ 1-½: ☐ 2: ☐ 2+: ☐
Frame: ☒ Masonry: ☐ Pole: ☐ Log: ☐ Other:			Structure: Frame: ☐ Masonry: ☐ Pole: ☐ Log: ☐ Other:
Clpbd: ☒ Weathrbd: ☐ Vert: ☐ Wd. Shngl: ☐ Brick: ☐ Stone: ☐ Block: ☐ Metal: ☐ Asbestos: ☐ Vinyl: ☐ Tar Ppr: ☐			Siding material: Clpbd: ☐ Weathrbd: ☐ Vert: ☐ Wd. Shngl: ☐ Brick: ☐ Stone: ☐ Block: ☐ Metal: ☐ Asbestos: ☐ Vinyl: ☐ Tar Ppr: ☐
Brick: ☐ Stone: ☐ Block: ☐ Poured or Stucco: ☐ Tile: ☐			Foundation: Brick: ☐ Stone: ☐ Block: ☐ Poured or Stucco: ☐ Tile: ☐
Gable: ☒ Hipped: ☒ Flat: ☐ Mansard: ☐ Other:			Roof: Gable: ☐ Hipped: ☐ Flat: ☐ Mansard: ☐ Other:
Asphalt Shngl: ☐ Metal: ☐ Wood Shngl: ☐ Other:			Roof Material: Asphalt Shngl: ☐ Metal: ☐ Wood Shngl: ☐ Other:
Good: ☐ Fair: ☒ Alter: ☐ Vy Alld: ☐ Add., Major: ☒ Minor: ☐			Integrity: Good: ☐ Fair: ☐ Alter: ☐ Vy Alld: ☐ Add., Major: ☐ Minor: ☐
1700-1799: ☐ 1800-1859: ☐ 1860-1910: ☐ 1910-1945: ☒			Period: 1700-1799: ☐ 1800-1859: ☐ 1860-1910: ☐ 1910-1945: ☐
Bibliography and further notes on Reverse			BUILDING 3: or: Note:
Surveyed by: Date:			BUILDING 4: or: Note:

Windows and decorative features original –

ILLINOIS RURAL SURVEY

County: McHenry | Site #: 4484 | Town: Cary
Qtr: NE | Sec: 17 | TWP: 43N | Range: 9E
Street: Woodbine | Street View: ✓

Industrial/Commercial Complex w/3 or more Bldgs.: ☐

FARMSTEAD ☐

House: ☐ 2 Houses: ☐ 1 Major Barn: ☐ 2 Mjr Barns: ☐ 3 Mjr Barns: ☐ Corn Cribs, 1: ☐, 2: ☐, 3+: ☐
Garage: ☐ Mach. Shed: ☐ Granary: ☐ Smokehouse: ☐ Summer Kitchen: ☐ Silo: ☐ Windmill: ☐
Grain Bins: ☐ Pump House: ☐ Hog House: ☐ Chicken Coop: ☐ Outhouse: ☐ Mobile Homes: ☐
Sheds, 1-2: ☐ 3+: ☐ Metal Bldgs: ☐ Comments:



GO TO HERE

FRAME# 15	Pres. Funct.: Cottage	Same ? ✓	w/ BUILDING 2+	FRAME#	Pres. Funct.:	Same ? ☐
Residence: ✓ Outbuilding: ☐ Public: ☐ Commercial: ☐ Barn: ☐ Industrial: ☐ Structural: ☐ Religious: ☐			Original Function	Residence: ☐ Outbuilding: ☐ Public: ☐ Commercial: ☐ Barn: ☐ Industrial: ☐ Structural: ☐ Religious: ☐		
Deteriorated: ☐ Abandoned: ☐ Lrg ☐ Mid ☐ Sml ✓			Condition/usable	Deteriorated: ☐ Abandoned: ☐ Lrg ☐ Mid ☐ Sm ☐		
1 1 1 1 or:	Stories, 1: ✓ 1-½: ☐ 2: ☐ 2+: ☐		Building TYPE	or:	Stories, 1: ☐ 1-½: ☐ 2: ☐ 2+: ☐	
Frame: ✓ Masonry: ☐ Pole: ☐ Log: ☐ Other:			Structure	Frame: ☐ Masonry: ☐ Pole: ☐ Log: ☐ Other:		
Clpbd: ✓ Weatherbd: ☐ Vert: ☐ Wd. Shngl: ☐ Brick: ☐ Stone: ☐ Block: ☐ Metal: ☐ Asbestos: ☐ Vinyl: ☐ Tar Ppr: ☐			Siding material	Clpbd: ☐ Weatherbd: ☐ Vert: ☐ Wd. Shngl: ☐ Brick: ☐ Stone: ☐ Block: ☐ Metal: ☐ Asbestos: ☐ Vinyl: ☐ Tar Ppr: ☐		
Brick: ☐ Stone: ☐ Block: ☐ Poured or Stucco: ☐ Tile: ☐			Foundation	Brick: ☐ Stone: ☐ Block: ☐ Poured or Stucco: ☐ Tile: ☐		
Gable: ✓ Hipped: ☐ Flat: ☐ Mansard: ☐ Other:			Roof	Gable: ☐ Hipped: ☐ Flat: ☐ Mansard: ☐ Other:		
Asphalt Shngl: ✓ Metal: ☐ Wood Shngl: ☐ Other:			Roof Material	Asphalt Shngl: ☐ Metal: ☐ Wood Shngl: ☐ Other:		
Good: ☐ Fair: ✓ Alt: ☐ Vy Alt: ☐ Add., Major: ✓ Minor: ☐			Integrity	Good: ☐ Fair: ☐ Alt: ☐ Vy Alt: ☐ Add., Major: ☐ Minor: ☐		
1700-1799: ☐ 1800-1859: ☐ 1860-1910: ☐ 1910-1945: ✓			Period	1700-1799: ☐ 1800-1859: ☐ 1860-1910: ☐ 1910-1945: ☐		
			BUILDING 3	or:	Note:	
			BUILDING 4	or:	Note:	

Bibliography and further notes on Reverse

Surveyed by: Date:

IL 422-0488

ILLINOIS RURAL SURVEY

County: McHenry | Site #: 4485 | Town: Cary
Qtr: NE | Sec: 17 | TWP: 43N | Range: 9E
Street: Woodbine | Street View: ✓

Industrial/Commercial Complex w/3 or more Bldgs.: ☐

FARMSTEAD ☐

House: ✓ 2 Houses: ☐ 1 Major Barn: ☐ 2 Mjr Barns: ☐ 3 Mjr Barns: ☐ Corn Cribs, 1: ☐, 2: ☐, 3+: ☐
Garage: ✓ Mach. Shed: ☐ Granary: ☐ Smokehouse: ☐ Summer Kitchen: ☐ Silo: ☐ Windmill: ☐
Grain Bins: ☐ Pump House: ☐ Hog House: ☐ Chicken Coop: ☐ Outhouse: ☐ Mobile Homes: ☐
Sheds, 1-2: ☐ 3+: ☐ Metal Bldgs: ☐ Comments:



GO TO HERE

FRAME# 16	Pres. Funct.: Cottage	Same ? ✓	w/ BUILDING 2+	FRAME#	Pres. Funct.:	Same ? ☐
Residence: ✓ Outbuilding: ☐ Public: ☐ Commercial: ☐ Barn: ☐ Industrial: ☐ Structural: ☐ Religious: ☐			Original Function	Residence: ☐ Outbuilding: ☐ Public: ☐ Commercial: ☐ Barn: ☐ Industrial: ☐ Structural: ☐ Religious: ☐		
Deteriorated: ☐ Abandoned: ☐ Lrg ☐ Mid ✓ Sml ☐			Condition/usable	Deteriorated: ☐ Abandoned: ☐ Lrg ☐ Mid ☐ Sm ☐		
1 1 0 0 or:	Stories, 1: ✓ 1-½: ☐ 2: ☐ 2+: ☐		Building TYPE	or:	Stories, 1: ☐ 1-½: ☐ 2: ☐ 2+: ☐	
Frame: ✓ Masonry: ☐ Pole: ☐ Log: ☐ Other:			Structure	Frame: ☐ Masonry: ☐ Pole: ☐ Log: ☐ Other:		
Clpbd: ☐ Weatherbd: ☐ Vert: ☐ Wd. Shngl: ☐ Brick: ☐ Stone: ☐ Block: ☐ Metal: ✓ Asbestos: ☐ Vinyl: ☐ Tar Ppr: ☐			Siding material	Clpbd: ☐ Weatherbd: ☐ Vert: ☐ Wd. Shngl: ☐ Brick: ☐ Stone: ☐ Block: ☐ Metal: ☐ Asbestos: ☐ Vinyl: ☐ Tar Ppr: ☐		
Brick: ☐ Stone: ☐ Block: ☐ Poured or Stucco: ☐ Tile: ☐			Foundation	Brick: ☐ Stone: ☐ Block: ☐ Poured or Stucco: ☐ Tile: ☐		
Gable: ✓ Hipped: ☐ Flat: ☐ Mansard: ☐ Other:			Roof	Gable: ☐ Hipped: ☐ Flat: ☐ Mansard: ☐ Other:		
Asphalt Shngl: ✓ Metal: ☐ Wood Shngl: ☐ Other:			Roof Material	Asphalt Shngl: ☐ Metal: ☐ Wood Shngl: ☐ Other:		
Good: ☐ Fair: ✓ Alt: ☐ Vy Alt: ☐ Add., Major: ✓ Minor: ☐			Integrity	Good: ☐ Fair: ☐ Alt: ☐ Vy Alt: ☐ Add., Major: ☐ Minor: ☐		
1700-1799: ☐ 1800-1859: ☐ 1860-1910: ☐ 1910-1945: ✓			Period	1700-1799: ☐ 1800-1859: ☐ 1860-1910: ☐ 1910-1945: ☐		
			BUILDING 3	or:	Note:	
			BUILDING 4	or:	Note:	

Bibliography and further notes on Reverse

Surveyed by: Date:

IL 422-0488

ILLINOIS RURAL SURVEY



County: McHenry	Site #: 4486	Town: Cary	
NE	Sec: 17	TWP: 43N	Range: 9E
Street: Woodbine		Street View: X	

Industrial/Commercial Complex w/3 or more Bldgs.: ☐

FARMSTEAD ☐

House: ☐ 2 Houses: ☐ 1 Major Barn: ☐ 2 Mjr Barns: ☐ 3 Mjr Barns: ☐ Corn Cribs, 1: ☐, 2: ☐, 3+: ☐

Garage: ☐ Mach. Shed: ☐ Granary: ☐ Smokehouse: ☐ Summer Kitchen: ☐ Silo: ☐ Windmill: ☐

Grain Bins: ☐ Pump House: ☐ Hog Houses: ☐ Chicken Coop: ☐ Outhouse: ☐ Mobile Homes: ☐

Sheds, 1-3: ☐ 3+: ☐ Metal Bldgs: ☐ Comments:

FRAME# 17 Pres. Funct.: Cottage Same ? X	BUILDING 2 FRAME# Pres. Funct.: Same ? ☐
Residence: X Outbuilding: ☐ Public: ☐ Commercial: ☐ Barn: ☐ Industrial: ☐ Structural: ☐ Religious: ☐	Original Function: Residence: ☐ Outbuilding: ☐ Public: ☐ Commercial: ☐ Barn: ☐ Industrial: ☐ Structural: ☐ Religious: ☐
Deteriorated: ☐ Abandoned: ☐ Lrg: X Md: ☐ Sml: ☐	Condition/use/size: Deteriorated: ☐ Abandoned: ☐ Lrg: ☐ Md: ☐ Sm: ☐
☐☐☐☐ or: Stories, 1: ☐ 1-½: X 2: ☐ 2+: ☐	Building TYPE: ☐☐☐☐ or: Stories, 1: ☐ 1-½: ☐ 2: ☐ 2+: ☐
Frame: X Masonry: ☐ Pole: ☐ Log: ☐ Other:	Structure: Frame: ☐ Masonry: ☐ Pole: ☐ Log: ☐ Other:
Clpbd: ☐ Weatherbd: ☐ Vert: ☐ Wd. Shngl: ☐ Brick: ☐ Stone: ☐ Block: ☐ Metal: ☐ Asbestos: ☐ Vinyl: X Tar Ppr: ☐	Siding material: Clpbd: ☐ Weatherbd: ☐ Vert: ☐ Wd. Shngl: ☐ Brick: ☐ Stone: ☐ Block: ☐ Metal: ☐ Asbestos: ☐ Vinyl: ☐ Tar Ppr: ☐
Brick: ☐ Stone: ☐ Block: X Poured or Stucco: ☐ Tile: ☐	Foundation: Brick: ☐ Stone: ☐ Block: ☐ Poured or Stucco: ☐ Tile: ☐
Gable: X Hipped: ☐ Flat: ☐ Mansard: ☐ Other:	Roof: Gable: ☐ Hipped: ☐ Flat: ☐ Mansard: ☐ Other:
Asphalt Shngl: X Metal: ☐ Wood Shngl: ☐ Other:	Roof Material: Asphalt Shngl: ☐ Metal: ☐ Wood Shngl: ☐ Other:
Good: ☐ Fair: X Altr: ☐ Vy Altd: ☐ Add., Major: ☐ Minor: ☐	Integrity: Good: ☐ Fair: ☐ Altr: ☐ Vy Altd: ☐ Add., Major: ☐ Minor: ☐
1700-1799: ☐ 1800-1859: ☐ 1860-1910: ☐ 1910-1945: X	Period: 1700-1799: ☐ 1800-1859: ☐ 1860-1910: ☐ 1910-1945: ☐
Bibliography and further notes on Reverse	BUILDING 3: ☐☐☐☐ or: Note:
Surveyed by: Date:	BUILDING 4: ☐☐☐☐ or: Note:

CD-8486

ILLINOIS RURAL SURVEY



County: McHenry	Site #: 4487	Town: Cary	
NE	Sec: 17	TWP: 43N	Range: 9E
Street: 8570 Barlett		Street View: X	

Industrial/Commercial Complex w/3 or more Bldgs.: ☐

FARMSTEAD ☐

House: X 2 Houses: ☐ 1 Major Barn: ☐ 2 Mjr Barns: ☐ 3 Mjr Barns: ☐ Corn Cribs, 1: ☐, 2: ☐, 3+: ☐

Garage: X Mach. Shed: ☐ Granary: ☐ Smokehouse: ☐ Summer Kitchen: ☐ Silo: ☐ Windmill: ☐

Grain Bins: ☐ Pump House: ☐ Hog Houses: ☐ Chicken Coop: ☐ Outhouse: ☐ Mobile Homes: ☐

Sheds, 1-3: ☐ 3+: ☐ Metal Bldgs: ☐ Comments:

FRAME# 16 Pres. Funct.: Cottage Same ? X	BUILDING 2 FRAME# Pres. Funct.: Same ? ☐
Residence: X Outbuilding: ☐ Public: ☐ Commercial: ☐ Barn: ☐ Industrial: ☐ Structural: ☐ Religious: ☐	Original Function: Residence: ☐ Outbuilding: ☐ Public: ☐ Commercial: ☐ Barn: ☐ Industrial: ☐ Structural: ☐ Religious: ☐
Deteriorated: ☐ Abandoned: ☐ Lrg: ☐ Md: X Sml: ☐	Condition/use/size: Deteriorated: ☐ Abandoned: ☐ Lrg: ☐ Md: ☐ Sm: ☐
☐☐☐X or: Stories, 1: ☐ 1-½: X 2: ☐ 2+: ☐	Building TYPE: ☐☐☐☐ or: Stories, 1: ☐ 1-½: ☐ 2: ☐ 2+: ☐
Frame: X Masonry: ☐ Pole: ☐ Log: ☐ Other:	Structure: Frame: ☐ Masonry: ☐ Pole: ☐ Log: ☐ Other:
Clpbd: ☐ Weatherbd: ☐ Vert: ☐ Wd. Shngl: ☐ Brick: ☐ Stone: ☐ Block: ☐ Metal: ☐ Asbestos: X Vinyl: ☐ Tar Ppr: ☐	Siding material: Clpbd: ☐ Weatherbd: ☐ Vert: ☐ Wd. Shngl: ☐ Brick: ☐ Stone: ☐ Block: ☐ Metal: ☐ Asbestos: ☐ Vinyl: ☐ Tar Ppr: ☐
Brick: ☐ Stone: ☐ Block: ☐ Poured or Stucco: ☐ Tile: ☐	Foundation: Brick: ☐ Stone: ☐ Block: ☐ Poured or Stucco: ☐ Tile: ☐
Gable: X Hipped: ☐ Flat: ☐ Mansard: ☐ Other:	Roof: Gable: ☐ Hipped: ☐ Flat: ☐ Mansard: ☐ Other:
Asphalt Shngl: X Metal: ☐ Wood Shngl: ☐ Other:	Roof Material: Asphalt Shngl: ☐ Metal: ☐ Wood Shngl: ☐ Other:
Good: ☐ Fair: X Altr: ☐ Vy Altd: ☐ Add., Major: ☐ Minor: X	Integrity: Good: ☐ Fair: ☐ Altr: ☐ Vy Altd: ☐ Add., Major: ☐ Minor: ☐
1700-1799: ☐ 1800-1859: ☐ 1860-1910: ☐ 1910-1945: X	Period: 1700-1799: ☐ 1800-1859: ☐ 1860-1910: ☐ 1910-1945: X
Bibliography and further notes on Reverse	BUILDING 3: ☐☐☐☐ or: Note:
Surveyed by: Date:	BUILDING 4: ☐☐☐☐ or: Note:

CD-8486

ILLINOIS RURAL SURVEY

County: McHenry | Site #: 4488 | Town: Cary
Qtr: NE | Sec: 17 | TWP: 43N | Range: 9E
Street: 806 Baldwin | Street View: X

Industrial/Commercial Complex w/3 or more Bldgs.: ☐

FARMSTEAD ☐

House: X | 2 Houses: ☐ | 1 Major Barn: ☐ | 2 Mjr Barns: ☐ | 3 Mjr Barns: ☐ | Corn Cribs, 1: ☐, 2: ☐, 3+: ☐
Garage: X | Mach. Shed: ☐ | Granary: ☐ | Smokehouse: ☐ | Summer Kitchen: ☐ | Silo: ☐ | Windmill: ☐
Grain Bins: ☐ | Pump House: ☐ | Hog Houses: ☐ | Chicken Coop: ☐ | Outhouse: ☐ | Mobile Homes: ☐
Sheds, 1-3: ☐ 3+: ☐ | Metal Bldgs: ☐ | Comments:



FRAME# 19 | Pres. Funct.: Cottage | Same ? X

Residence: X | Outbuilding: ☐ | Public: ☐ | Commercial: ☐ | Barn: ☐ | Industrial: ☐ | Structural: ☐ | Religious: ☐
Deteriorated: ☐ | Abandoned: ☐ | Lrg ☐ | Mid ☐ | Sml X
1 1 1 1 or: | Stories, 1: X | 1-½: ☐ | 2: ☐ | 2+: ☐
Frame: ☐ | Masonry: ☐ | Pole: ☐ | Log: ☐ | Other:
Clpbd: ☐ | Weathrbd: ☐ | Vert: X | Wd. Shngl: ☐ | Brick: ☐
Stone: ☐ | Block: ☐ | Metal: ☐ | Asbestos: ☐ | Vinyl: ☐ | Tar Ppr: ☐
Brick: ☐ | Stone: ☐ | Block: ☐ | Poured or Stucco: ☐ | Tile: ☐
Gable: X | Hipped: ☐ | Flat: ☐ | Mansard: ☐ | Other:
Asphalt Shngl: X | Metal: ☐ | Wood Shngl: ☐ | Other:
Good: ☐ | Fair: X | Alt: ☐ | Vy Alt: ☐ | Add., Major: ☐ | Minor: X
1700-1799: ☐ | 1800-1859: ☐ | 1860-1910: ☐ | 1910-1945: X

Bibliography and further notes on Reverse

Surveyed by: | Date:

#1 BUILDING 2	FRAME# / Pres. Funct.: / Same ? ☐
Original Function	Residence: ☐ Outbuilding: ☐ Public: ☐ Commercial: ☐ Barn: ☐ Industrial: ☐ Structural: ☐ Religious: ☐
Condition/Use/Size	Deteriorated: ☐ Abandoned: ☐ Lrg ☐ Mid ☐ Sm ☐
Building TYPE	or: / Stories, 1: ☐ 1-½: ☐ 2: ☐ 2+: ☐
Structure	Frame: ☐ Masonry: ☐ Pole: ☐ Log: ☐ Other:
Siding material	Clpbd: ☐ Weathrbd: ☐ Vert: ☐ Wd. Shngl: ☐ Brick: ☐ Stone: ☐ Block: ☐ Metal: ☐ Asbestos: ☐ Vinyl: ☐ Tar Ppr: ☐
Foundation	Brick: ☐ Stone: ☐ Block: ☐ Poured or Stucco: ☐ Tile: ☐
Roof	Gable: ☐ Hipped: ☐ Flat: ☐ Mansard: ☐ Other:
Roof Material	Asphalt Shngl: ☐ Metal: ☐ Wood Shngl: ☐ Other:
Integrity	Good: ☐ Fair: ☐ Alt: ☐ Vy Alt: ☐ Add., Major: ☐ Minor: ☐
Period	1700-1799: ☐ 1800-1859: ☐ 1860-1910: ☐ 1910-1945: ☐
BUILDING 3	or: Note:
BUILDING 4	or: Note:

IL 422-0488

ILLINOIS RURAL SURVEY

County: McHenry | Site #: 4489 | Town: Cary
Qtr: NE | Sec: 17 | TWP: 43N | Range: 9E
Street: 850B Baldwin | Street View: X

Industrial/Commercial Complex w/3 or more Bldgs.: ☐

FARMSTEAD ☐

House: X | 2 Houses: ☐ | 1 Major Barn: ☐ | 2 Mjr Barns: ☐ | 3 Mjr Barns: ☐ | Corn Cribs, 1: ☐, 2: ☐, 3+: ☐
Garage: X | Mach. Shed: ☐ | Granary: ☐ | Smokehouse: ☐ | Summer Kitchen: ☐ | Silo: ☐ | Windmill: ☐
Grain Bins: ☐ | Pump House: ☐ | Hog Houses: ☐ | Chicken Coop: ☐ | Outhouse: ☐ | Mobile Homes: ☐
Sheds, 1-3: ☐ 3+: ☐ | Metal Bldgs: ☐ | Comments:

FRAME# 20 | Pres. Funct.: Cottage | Same ? X

Residence: X | Outbuilding: X | Public: ☐ | Commercial: ☐ | Barn: ☐ | Industrial: ☐ | Structural: ☐ | Religious: ☐
Deteriorated: ☐ | Abandoned: ☐ | Lrg ☐ | Mid X | Sml ☐
1 1 0 0 or: | Stories, 1: ☐ | 1-½: X | 2: ☐ | 2+: ☐
Frame: X | Masonry: ☐ | Pole: ☐ | Log: ☐ | Other:
Clpbd: ☐ | Weathrbd: ☐ | Vert: ☐ | Wd. Shngl: ☐ | Brick: ☐
Stone: ☐ | Block: ☐ | Metal: X | Asbestos: ☐ | Vinyl: ☐ | Tar Ppr: ☐
Brick: ☐ | Stone: ☐ | Block: ☐ | Poured or Stucco: ☐ | Tile: ☐
Gable: X | Hipped: ☐ | Flat: ☐ | Mansard: ☐ | Other:
Asphalt Shngl: X | Metal: ☐ | Wood Shngl: ☐ | Other:
Good: ☐ | Fair: X | Alt: X | Vy Alt: ☐ | Add., Major: X | Minor: ☐ dormer
1700-1799: ☐ | 1800-1859: ☐ | 1860-1910: ☐ | 1910-1945: X

Bibliography and further notes on Reverse

Surveyed by: | Date:

#1 BUILDING 2	FRAME# / Pres. Funct.: / Same ? ☐
Original Function	Residence: ☐ Outbuilding: ☐ Public: ☐ Commercial: ☐ Barn: ☐ Industrial: ☐ Structural: ☐ Religious: ☐
Condition/Use/Size	Deteriorated: ☐ Abandoned: ☐ Lrg ☐ Mid ☐ Sm ☐
Building TYPE	or: / Stories, 1: ☐ 1-½: ☐ 2: ☐ 2+: ☐
Structure	Frame: ☐ Masonry: ☐ Pole: ☐ Log: ☐ Other:
Siding material	Clpbd: ☐ Weathrbd: ☐ Vert: ☐ Wd. Shngl: ☐ Brick: ☐ Stone: ☐ Block: ☐ Metal: ☐ Asbestos: ☐ Vinyl: ☐ Tar Ppr: ☐
Foundation	Brick: ☐ Stone: ☐ Block: ☐ Poured or Stucco: ☐ Tile: ☐
Roof	Gable: ☐ Hipped: ☐ Flat: ☐ Mansard: ☐ Other:
Roof Material	Asphalt Shngl: ☐ Metal: ☐ Wood Shngl: ☐ Other:
Integrity	Good: ☐ Fair: ☐ Alt: ☐ Vy Alt: ☐ Add., Major: ☐ Minor: ☐
Period	1700-1799: ☐ 1800-1859: ☐ 1860-1910: ☐ 1910-1945: ☐
BUILDING 3	or: Note:
BUILDING 4	or: Note:

IL 422-0488

ILLINOIS RURAL SURVEY

County: McHenry | Site #: 4490 | Town: Cary
Qtr: NE | Sec: 17 | TWP: 43N | Range: 9E
Street: 3417 Baldwin | Street View: ☐

Industrial/Commercial Complex w/3 or more Bldgs.: ☐

FARMSTEAD ☐

House: ☒ 2 Houses: ☐ 1 Major Barn: ☐ 2 Mjr Barns: ☐ 3 Mjr Barns: ☐ Corn Crib, 1: ☐, 2: ☐, 3+: ☐
Garage: ☒ Mach. Shed: ☐ Granary: ☐ Smokehouse: ☐ Summer Kitchen: ☐ Silo: ☐ Windmill: ☐
Grain Bins: ☐ Pump House: ☐ Hog Houses: ☐ Chicken Coop: ☐ Outhouse: ☐ Mobile Homes: ☐
Sheds, 1-2: ☒ 3+: ☐ Meat Bldgs: ☐ Comments:



FRAME# 21 Pres. Funct.: Cottage Same ? ☒	a1 BUILDING 2 FRAME# Pres. Funct.: Same ? ☐
Residence: ☒ Outbuilding: ☐ Public: ☐ Commercial: ☐ Barn: ☐ Industrial: ☐ Structural: ☐ Religious: ☐	Original Function: Residence: ☐ Outbuilding: ☐ Public: ☐ Commercial: ☐ Barn: ☐ Industrial: ☐ Structural: ☐ Religious: ☐
Determorated: ☐ Abandoned: ☐ Lrg: ☐ Mid: ☐ Sml: ☒	Condition/Usefulness: Determorated: ☐ Abandoned: ☐ Lrg: ☐ Mid: ☐ Sml: ☐
or: Stories: 1: ☒ 1-½: ☐ 2: ☐ 2+: ☐	Building TYPE: or: Stories: 1: ☐ 1-½: ☐ 2: ☐ 2+: ☐
Frame: ☒ Masonry: ☐ Pole: ☐ Log: ☐ Other:	Structure: Frame: ☐ Masonry: ☐ Pole: ☐ Log: ☐ Other:
Clbd: ☒ Weatherbd: ☐ Vert: ☐ Wd. Shngl: ☐ Brick: ☐ Stone: ☐ Block: ☐ Metal: ☐ Asbestos: ☐ Vinyl: ☐ Tar Ppr: ☐	Siding material: Clbd: ☐ Weatherbd: ☐ Vert: ☐ Wd. Shngl: ☐ Brick: ☐ Stone: ☐ Block: ☐ Metal: ☐ Asbestos: ☐ Vinyl: ☐ Tar Ppr: ☐
Brick: ☐ Stone: ☐ Block: ☐ Poured or Stucco: ☐ Tile: ☐	Foundation: Brick: ☐ Stone: ☐ Block: ☐ Poured or Stucco: ☐ Tile: ☐
Gable: ☐ Hipped: ☒ Flat: ☐ Mansard: ☐ Other:	Roof: Gable: ☐ Hipped: ☐ Flat: ☐ Mansard: ☐ Other:
Asphalt Shngl: ☒ Metal: ☐ Wood Shngl: ☐ Other:	Roof Material: Asphalt Shngl: ☐ Metal: ☐ Wood Shngl: ☐ Other:
Good: ☐ Fair: ☐ Alt: ☒ Vy Alt: ☐ Add., Major: ☒ Minor: ☐	Integrity: Good: ☐ Fair: ☐ Alt: ☐ Vy Alt: ☐ Add., Major: ☐ Minor: ☐
1700-1799: ☐ 1800-1859: ☐ 1860-1910: ☐ 1910-1945: ☒	Period: 1700-1799: ☐ 1800-1859: ☐ 1860-1910: ☐ 1910-1945: ☐
Bibliography and further notes on Reverse	BUILDING 3: or: Note:
Surveyed by: Date:	BUILDING 4: or: Note:

10-0488

ILLINOIS RURAL SURVEY

County: McHenry | Site #: 4491 | Town: Cary
Qtr: NE | Sec: 17 | TWP: 43N | Range: 9E
Street: Baldwin | Street View: ☒

Industrial/Commercial Complex w/3 or more Bldgs.: ☐

FARMSTEAD ☐

House: ☐ 2 Houses: ☐ 1 Major Barn: ☐ 2 Mjr Barns: ☐ 3 Mjr Barns: ☐ Corn Crib, 1: ☐, 2: ☐, 3+: ☐
Garage: ☐ Mach. Shed: ☐ Granary: ☐ Smokehouse: ☐ Summer Kitchen: ☐ Silo: ☐ Windmill: ☐
Grain Bins: ☐ Pump House: ☐ Hog Houses: ☐ Chicken Coop: ☐ Outhouse: ☐ Mobile Homes: ☐
Sheds, 1-3: ☐ 3+: ☐ Meat Bldgs: ☐ Comments:



FRAME# 22 Pres. Funct.: Cottage Same ? ☒	a1 BUILDING 2 FRAME# Pres. Funct.: Same ? ☐
Residence: ☒ Outbuilding: ☐ Public: ☐ Commercial: ☐ Barn: ☐ Industrial: ☐ Structural: ☐ Religious: ☐	Original Function: Residence: ☐ Outbuilding: ☐ Public: ☐ Commercial: ☐ Barn: ☐ Industrial: ☐ Structural: ☐ Religious: ☐
Determorated: ☐ Abandoned: ☐ Lrg: ☐ Mid: ☐ Sml: ☒	Condition/Usefulness: Determorated: ☐ Abandoned: ☐ Lrg: ☐ Mid: ☐ Sml: ☐
or: Stories: 1: ☒ 1-½: ☐ 2: ☐ 2+: ☐	Building TYPE: or: Stories: 1: ☐ 1-½: ☐ 2: ☐ 2+: ☐
Frame: ☒ Masonry: ☐ Pole: ☐ Log: ☐ Other:	Structure: Frame: ☐ Masonry: ☐ Pole: ☐ Log: ☐ Other:
Clbd: ☒ Weatherbd: ☐ Vert: ☐ Wd. Shngl: ☐ Brick: ☐ Stone: ☐ Block: ☐ Metal: ☐ Asbestos: ☐ Vinyl: ☐ Tar Ppr: ☐	Siding material: Clbd: ☐ Weatherbd: ☐ Vert: ☐ Wd. Shngl: ☐ Brick: ☐ Stone: ☐ Block: ☐ Metal: ☐ Asbestos: ☐ Vinyl: ☐ Tar Ppr: ☐
Brick: ☐ Stone: ☐ Block: ☐ Poured or Stucco: ☐ Tile: ☐	Foundation: Brick: ☐ Stone: ☐ Block: ☐ Poured or Stucco: ☐ Tile: ☐
Gable: ☒ Hipped: ☐ Flat: ☐ Mansard: ☐ Other:	Roof: Gable: ☐ Hipped: ☐ Flat: ☐ Mansard: ☐ Other:
Asphalt Shngl: ☒ Metal: ☐ Wood Shngl: ☐ Other:	Roof Material: Asphalt Shngl: ☐ Metal: ☐ Wood Shngl: ☐ Other:
Good: ☒ Fair: ☐ Alt: ☐ Vy Alt: ☐ Add., Major: ☐ Minor: ☐	Integrity: Good: ☐ Fair: ☐ Alt: ☐ Vy Alt: ☐ Add., Major: ☐ Minor: ☐
1700-1799: ☐ 1800-1859: ☐ 1860-1910: ☐ 1910-1945: ☒	Period: 1700-1799: ☐ 1800-1859: ☐ 1860-1910: ☐ 1910-1945: ☐
Bibliography and further notes on Reverse	BUILDING 3: or: Note:
Surveyed by: Date:	BUILDING 4: or: Note:

422-0488

ILLINOIS RURAL SURVEY

County: McHenry | Site #: 4492 | Town: Cary

Qtr: NE | Sec: 17 | TWP: 43N | Range: 9E

Street: 163 Balder | Street View: ✓

Industrial/Commercial Complex w/3 or more Bldgs.: ☐

FARMSTEAD ☐

House: ✓ 2 Houses: ☐ 1 Major Barn: ☐ 2 Mjr Barns: ☐ 3 Mjr Barns: ☐ Corn Cribs, 1: ☐, 2: ☐, 3+: ☐

Garage: ✓ Mach. Shed: ☐ Grainery: ☐ Smokehouse: ☐ Summer Kitchen: ☐ Silo: ☐ Windmill: ☐

Grain Bins: ☐ Pump House: ☐ Hog House: ☐ Chicken Coop: ☐ Outhouse: ☐ Mobile Homes: ☐

Sheds, 1-3: ☐ 3+: ☐ Metal Bldgs: ☐ Comments:



FRAME# 23 | Pres. Funct.: Res | Same ? ✓

Residence: ✓ Outbuilding: ☐ Public: ☐ Commercial: ☐ Barn: ☐ Industrial: ☐ Structural: ☐ Religious: ☐

Deteriorated: ☐ Abandoned: ☐ Lrg ☐ Md ✓ Sml ☐

or: | Stories, 1: ☐ 1-½: ✓ 2: ☐ 2+: ☐

Frame: ✓ Masonry: ☐ Pole: ☐ Log: ☐ Other:

Clpbd: ☐ Weatherbd: ☐ Vert: ✓ Wd. Shngl: ☐ Brick: ☐

Stone: ☐ Block: ☐ Metal: ☐ Asbestos: ☐ Vinyl: ☐ Tar Ppr: ☐

Brick: ☐ Stone: ☐ Block: ☐ Poured or Stucco: ☐ Tile: ☐

Gable: ✓ Hipped: ☐ Flat: ☐ Mansard: ☐ Other:

Asphalt Shngl: ✓ Metal: ☐ Wood Shngl: ☐ Other:

Good: ☐ Fair: ☐ Alt: ☐ Vy Alt: ✓ Add., Major: ✓ Minor: ☐

1700-1799: ☐ 1800-1859: ☐ 1860-1910: ☐ 1910-1945: ✓

Bibliography and further notes on Reverse

Surveyed by: Date:

#1 BUILDING 2#	FRAME# Pres. Funct.: Same ? ☐
Original Function	Residence: ☐ Outbuilding: ☐ Public: ☐ Commercial: ☐ Barn: ☐ Industrial: ☐ Structural: ☐ Religious: ☐
Condition/Use/Size	Deteriorated: ☐ Abandoned: ☐ Lrg ☐ Md ☐ Sml ☐
Building TYPE	or: Stories, 1: ☐ 1-½: ☐ 2: ☐ 2+: ☐
Structure	Frame: ☐ Masonry: ☐ Pole: ☐ Log: ☐ Other:
Siding material	Clpbd: ☐ Weatherbd: ☐ Vert: ☐ Wd. Shngl: ☐ Brick: ☐ Stone: ☐ Block: ☐ Metal: ☐ Asbestos: ☐ Vinyl: ☐ Tar Ppr: ☐
Foundation	Brick: ☐ Stone: ☐ Block: ☐ Poured or Stucco: ☐ Tile: ☐
Roof	Gable: ☐ Hipped: ☐ Flat: ☐ Mansard: ☐ Other:
Roof Material	Asphalt Shngl: ☐ Metal: ☐ Wood Shngl: ☐ Other:
Integrity	Good: ☐ Fair: ☐ Alt: ☐ Vy Alt: ☐ Add., Major: ☐ Minor: ☐
Period	1700-1799: ☐ 1800-1859: ☐ 1860-1910: ☐ 1910-1945: ☐
BUILDING 3	or: Note:
BUILDING 4	or: Note:

L 422-0488

ILLINOIS RURAL SURVEY

County: McHenry | Site #: 4493 | Town: Cary

Qtr: NE | Sec: 17 | TWP: 43N | Range: 9E

Street: 8410 Balder | Street View: ✓

Industrial/Commercial Complex w/3 or more Bldgs.: ☐

FARMSTEAD ☐

House: ☐ 2 Houses: ☐ 1 Major Barn: ☐ 2 Mjr Barns: ☐ 3 Mjr Barns: ☐ Corn Cribs, 1: ☐, 2: ☐, 3+: ☐

Garage: ☐ Mach. Shed: ☐ Grainery: ☐ Smokehouse: ☐ Summer Kitchen: ☐ Silo: ☐ Windmill: ☐

Grain Bins: ☐ Pump House: ☐ Hog House: ☐ Chicken Coop: ☐ Outhouse: ☐ Mobile Homes: ☐

Sheds, 1-3: ☐ 3+: ☐ Metal Bldgs: ☐ Comments:



FRAME# 24 | Pres. Funct.: Cottage | Same ? ✓

Residence: ✓ Outbuilding: ☐ Public: ☐ Commercial: ☐ Barn: ☐ Industrial: ☐ Structural: ☐ Religious: ☐

Deteriorated: ☐ Abandoned: ☐ Lrg ☐ Md ☐ Sml ✓

or: | Stories, 1: ✓ 1-½: ☐ 2: ☐ 2+: ☐

Frame: ✓ Masonry: ☐ Pole: ☐ Log: ☐ Other:

Clpbd: ✓ Weatherbd: ☐ Vert: ☐ Wd. Shngl: ☐ Brick: ☐

Stone: ☐ Block: ☐ Metal: ☐ Asbestos: ☐ Vinyl: ☐ Tar Ppr: ☐

Brick: ☐ Stone: ☐ Block: ✓ Poured or Stucco: ☐ Tile: ☐

Gable: ✓ Hipped: ☐ Flat: ☐ Mansard: ☐ Other:

Asphalt Shngl: ✓ Metal: ☐ Wood Shngl: ☐ Other:

Good: ✓ Fair: ☐ Alt: ☐ Vy Alt: ☐ Add., Major: ☐ Minor: ✓

1700-1799: ☐ 1800-1859: ☐ 1860-1910: ☐ 1910-1945: ✓

Bibliography and further notes on Reverse

Surveyed by: Date:

#1 BUILDING 2#	FRAME# Pres. Funct.: Same ? ☐
Original Function	Residence: ☐ Outbuilding: ☐ Public: ☐ Commercial: ☐ Barn: ☐ Industrial: ☐ Structural: ☐ Religious: ☐
Condition/Use/Size	Deteriorated: ☐ Abandoned: ☐ Lrg ☐ Md ☐ Sml ☐
Building TYPE	or: Stories, 1: ☐ 1-½: ☐ 2: ☐ 2+: ☐
Structure	Frame: ☐ Masonry: ☐ Pole: ☐ Log: ☐ Other:
Siding material	Clpbd: ☐ Weatherbd: ☐ Vert: ☐ Wd. Shngl: ☐ Brick: ☐ Stone: ☐ Block: ☐ Metal: ☐ Asbestos: ☐ Vinyl: ☐ Tar Ppr: ☐
Foundation	Brick: ☐ Stone: ☐ Block: ☐ Poured or Stucco: ☐ Tile: ☐
Roof	Gable: ☐ Hipped: ☐ Flat: ☐ Mansard: ☐ Other:
Roof Material	Asphalt Shngl: ☐ Metal: ☐ Wood Shngl: ☐ Other:
Integrity	Good: ☐ Fair: ☐ Alt: ☐ Vy Alt: ☐ Add., Major: ☐ Minor: ☐
Period	1700-1799: ☐ 1800-1859: ☐ 1860-1910: ☐ 1910-1945: ☐
BUILDING 3	or: Note:
BUILDING 4	or: Note:

B 422-0488

ILLINOIS RURAL SURVEY

County: McHenry | Site #: 4494 | Town: Cary
Qtr: NE | Sec: 17 | TWP: 43N | Range: 9E
Street: 8409 Balder | Street View: ✓
Industrial/Commercial Complex w/3 or more Bldgs.: ☐

FARMSTEAD ☐
Houses: ☐ 1 Houses: ☐ 1 Major Barn: ☐ 2 Mj Barns: ☐ 3 Mj Barns: ☐ Corn Cribs, 1: ☐, 2: ☐, 3+: ☐
Garage: ☐ Mach. Shed: ☐ Granary: ☐ Smokehouse: ☐ Summer Kitchen: ☐ Silo: ☐ Windmill: ☐
Grain Bins: ☐ Pump House: ☐ Hog Houses: ☐ Chicken Coop: ☐ Outhouse: ☐ Mobile Homes: ☐
Sheds, 1-3: ☐ 3+: ☐ Metal Bldgs: ☐ Comments:

FRAME# 25	Pres. Funct.: ____ Same ? ☐	#1 BUILDING 2+	FRAME# / Pres. Funct.: ____ Same ? ☐
Residence: ☐ Outbuilding: ☐ Public: ☐ Commercial: ☐ Barn: ☐ Industrial: ☐ Structural: ☐ Religious: ☐		Original Function	Residence: ☐ Outbuilding: ☐ Public: ☐ Commercial: ☐ Barn: ☐ Industrial: ☐ Structural: ☐ Religious: ☐
Deteriorated: ☐ Abandoned: ☐ Lrg: ☐ Mj: ☐ Sml: ✓		Condition/use/size	Deteriorated: ☐ Abandoned: ☐ Lrg: ☐ Mj: ☐ Sm: ☐
1 1 1 1 or: ____ Stories: 1: ✓ 1-½: ☐ 2: ☐ 2+: ☐		Building TYPE	or: ____ Stories: 1: ☐ 1-½: ☐ 2: ☐ 2+: ☐
Frame: ✓ Masonry: ☐ Pole: ☐ Log: ☐ Other: ____		Structure	Frame: ☐ Masonry: ☐ Pole: ☐ Log: ☐ Other: ____
Clpbd: ✓ Weatherbd: ☐ Vert: ☐ Wd. Shngl: ☐ Brick: ☐ Stone: ☐ Block: ☐ Metal: ☐ Asbestos: ☐ Vinyl: ☐ Tar Ppr: ☐		Siding material	Clpbd: ☐ Weatherbd: ☐ Vert: ☐ Wd. Shngl: ☐ Brick: ☐ Stone: ☐ Block: ☐ Metal: ☐ Asbestos: ☐ Vinyl: ☐ Tar Ppr: ☐
Brick: ☐ Stone: ☐ Block: ☐ Poured or Stucco: ✓ Tile: ☐		Foundation	Brick: ☐ Stone: ☐ Block: ☐ Poured or Stucco: ☐ Tile: ☐
Gable: ✓ Hipped: ☐ Flat: ☐ Mansard: ☐ Other: ____		Roof	Gable: ☐ Hipped: ☐ Flat: ☐ Mansard: ☐ Other: ____
Asphalt Shngl: ✓ Metal: ☐ Wood Shngl: ☐ Other: ____		Roof Material	Asphalt Shngl: ☐ Metal: ☐ Wood Shngl: ☐ Other: ____
Good: ✓ Fair: ☐ Alt: ☐ Vy Alt'd: ☐ Add., Major: ☐ Minor: ☐		Integrity	Good: ☐ Fair: ☐ Alt: ☐ Vy Alt'd: ☐ Add., Major: ☐ Minor: ☐
1700-1799: ☐ 1800-1859: ☐ 1860-1910: ☐ 1910-1945: ✓		Period	1700-1799: ☐ 1800-1859: ☐ 1860-1910: ☐ 1910-1945: ☐
Bibliography and further notes on Reverse		BUILDING 3	or: ____ Note: ____
Surveyed by: ____ Date: ____		BUILDING 4	or: ____ Note: ____

4488

ILLINOIS RURAL SURVEY

County: McHenry | Site #: 4495 | Town: Cary
Qtr: NE | Sec: 17 | TWP: 43N | Range: 9E
Street: 8407 Balder | Street View: ✓
Industrial/Commercial Complex w/3 or more Bldgs.: ☐

FARMSTEAD ☐
Houses: ✓ 2 Houses: ☐ 1 Major Barn: ☐ 2 Mj Barns: ☐ 3 Mj Barns: ☐ Corn Cribs, 1: ☐, 2: ☐, 3+: ☐
Garage: ☐ Mach. Shed: ☐ Granary: ☐ Smokehouse: ☐ Summer Kitchen: ☐ Silo: ☐ Windmill: ☐
Grain Bins: ☐ Pump House: ☐ Hog Houses: ☐ Chicken Coop: ☐ Outhouse: ☐ Mobile Homes: ☐
Sheds, 1-3: ☐ 3+: ☐ Metal Bldgs: ☐ Comments:



FRAME# 26	Pres. Funct.: Cottage ____ Same ? ✓	#1 BUILDING 2+	FRAME# / Pres. Funct.: ____ Same ? ☐
Residence: ✓ Outbuilding: ☐ Public: ☐ Commercial: ☐ Barn: ☐ Industrial: ☐ Structural: ☐ Religious: ☐		Original Function	Residence: ☐ Outbuilding: ☐ Public: ☐ Commercial: ☐ Barn: ☐ Industrial: ☐ Structural: ☐ Religious: ☐
Deteriorated: ☐ Abandoned: ☐ Lrg: ☐ Mj: ☐ Sml: ✓		Condition/use/size	Deteriorated: ☐ Abandoned: ☐ Lrg: ☐ Mj: ☐ Sm: ☐
1 1 1 1 or: ____ Stories: 1: ✓ 1-½: ☐ 2: ☐ 2+: ☐		Building TYPE	or: ____ Stories: 1: ☐ 1-½: ☐ 2: ☐ 2+: ☐
Frame: ✓ Masonry: ☐ Pole: ☐ Log: ☐ Other: ____		Structure	Frame: ☐ Masonry: ☐ Pole: ☐ Log: ☐ Other: ____
Clpbd: ✓ Weatherbd: ☐ Vert: ✓ Wd. Shngl: ☐ Brick: ☐ Stone: ☐ Block: ☐ Metal: ✓ Asbestos: ☐ Vinyl: ☐ Tar Ppr: ☐		Siding material	Clpbd: ☐ Weatherbd: ☐ Vert: ☐ Wd. Shngl: ☐ Brick: ☐ Stone: ☐ Block: ☐ Metal: ☐ Asbestos: ☐ Vinyl: ☐ Tar Ppr: ☐
Brick: ☐ Stone: ☐ Block: ☐ Poured or Stucco: ☐ Tile: ☐		Foundation	Brick: ☐ Stone: ☐ Block: ☐ Poured or Stucco: ☐ Tile: ☐
Gable: ✓ Hipped: ☐ Flat: ☐ Mansard: ☐ Other: ____		Roof	Gable: ☐ Hipped: ☐ Flat: ☐ Mansard: ☐ Other: ____
Asphalt Shngl: ✓ Metal: ☐ Wood Shngl: ☐ Other: ____		Roof Material	Asphalt Shngl: ☐ Metal: ☐ Wood Shngl: ☐ Other: ____
Good: ☐ Fair: ☐ Alt: ✓ Vy Alt'd: ☐ Add., Major: ☐ Minor: ☐		Integrity	Good: ☐ Fair: ☐ Alt: ☐ Vy Alt'd: ☐ Add., Major: ☐ Minor: ☐
1700-1799: ☐ 1800-1859: ☐ 1860-1910: ☐ 1910-1945: ✓		Period	1700-1799: ☐ 1800-1859: ☐ 1860-1910: ☐ 1910-1945: ☐
Bibliography and further notes on Reverse		BUILDING 3	or: ____ Note: ____
Surveyed by: ____ Date: ____		BUILDING 4	or: ____ Note: ____

4489

ILLINOIS RURAL SURVEY

County: McHenry | Site #: 8496 | Town: Cary
Qtr: NE | Sec: 17 | TWP: 43N | Range: 9E
Street: 8405 Balder | Street View: ☑

Industrial/Commercial Complex w/3 or more Bldgs.: ☐

FARMSTEAD ☐

House: ☑ 2 Houses: ☐ 1 Major Barn: ☐ 2 Mjr Barns: ☐ 3 Mjr Barns: ☐ Corn Cribs, 1: ☐, 2: ☐, 3+: ☐
Garage: ☑ Mach. Shed: ☐ Granary: ☐ Smokehouse: ☐ Summer Kitchen: ☐ Silo: ☐ Windmill: ☐
Grain Bins: ☐ Pump House: ☐ Hog Houses: ☐ Chicken Coop: ☐ Outhouse: ☐ Mobile Homes: ☐
Sheds, 1-3: ☐ 3+: ☐ Metal Bldgs: ☐ Comments:



FRAME# 27 | Pres. Funct.: Res | Same ? ☐

Residence: ☐ Outbuilding: ☐ Public: ☐ Commercial: ☐ Barn: ☐ Industrial: ☐ Structural: ☐ Religious: ☐
Deteriorated: ☐ Abandoned: ☐ Lrg: ☑ Mid: ☐ Sml: ☐
1/1/1/1 or: | Stories, 1: ☐ 1-½: ☑ 2: ☐ 2+: ☐
Frame: ☑ Masonry: ☐ Pole: ☐ Log: ☐ Other:
Clpbd: ☐ Weatherbd: ☐ Vert: ☐ Wd. Shngl: ☐ Brick: ☐
Stone: ☐ Block: ☐ Metal: ☐ Asbestos: ☑ Vinyl: ☐ Tar Ppr: ☐
Brick: ☐ Stone: ☐ Block: ☐ Poured or Stucco: ☐ Tile: ☐
Gable: ☑ Hipped: ☐ Flat: ☐ Mansard: ☐ Other:
Asphalt Shngl: ☑ Metal: ☐ Wood Shngl: ☐ Other:
Good: ☐ Fair: ☑ Alt: ☐ Vy Alt'd: ☐ Add., Major: ☐ Minor: ☐
1700-1799: ☐ 1800-1859: ☐ 1860-1910: ☐ 1910-1945: ☑

Bibliography and further notes on Reverse

Surveyed by: Date:

BUILDING 2	FRAME#	Pres. Funct.: Same ? ☐
Original Function	Residence: ☐ Outbuilding: ☐ Public: ☐ Commercial: ☐ Barn: ☐ Industrial: ☐ Structural: ☐ Religious: ☐	
Condition/use/size	Deteriorated: ☐ Abandoned: ☐ Lrg: ☐ Mid: ☐ Sm: ☐	
Building TYPE	or:	Stories, 1: ☐ 1-½: ☐ 2: ☐ 2+: ☐
Structure	Frame: ☐ Masonry: ☐ Pole: ☐ Log: ☐ Other:	
Siding material	Clpbd: ☐ Weatherbd: ☐ Vert: ☐ Wd. Shngl: ☐ Brick: ☐ Stone: ☐ Block: ☐ Metal: ☐ Asbestos: ☐ Vinyl: ☐ Tar Ppr: ☐	
Foundation	Brick: ☐ Stone: ☐ Block: ☐ Poured or Stucco: ☐ Tile: ☐	
Roof	Gable: ☐ Hipped: ☐ Flat: ☐ Mansard: ☐ Other:	
Roof Material	Asphalt Shngl: ☐ Metal: ☐ Wood Shngl: ☐ Other:	
Integrity	Good: ☐ Fair: ☐ Alt: ☐ Vy Alt'd: ☐ Add., Major: ☐ Minor: ☐	
Period	1700-1799: ☐ 1800-1859: ☐ 1860-1910: ☐ 1910-1945: ☐	
BUILDING 3	or:	Note:
BUILDING 4	or:	Note:

ILLINOIS RURAL SURVEY

County: McHenry | Site #: 8497 | Town: Cary
Qtr: NE | Sec: 17 | TWP: 43N | Range: 9E
Street: 8314 WIUM | Street View: ☑

Industrial/Commercial Complex w/3 or more Bldgs.: ☐

FARMSTEAD ☐

House: ☑ 2 Houses: ☐ 1 Major Barn: ☐ 2 Mjr Barns: ☐ 3 Mjr Barns: ☐ Corn Cribs, 1: ☐, 2: ☐, 3+: ☐
Garage: ☐ Mach. Shed: ☐ Granary: ☐ Smokehouse: ☐ Summer Kitchen: ☐ Silo: ☐ Windmill: ☐
Grain Bins: ☐ Pump House: ☐ Hog Houses: ☐ Chicken Coop: ☐ Outhouse: ☐ Mobile Homes: ☐
Sheds, 1-3: ☐ 3+: ☐ Metal Bldgs: ☐ Comments:

FRAME# 28 | Pres. Funct.: Cottage | Same ? ☑

Residence: ☑ Outbuilding: ☐ Public: ☐ Commercial: ☐ Barn: ☐ Industrial: ☐ Structural: ☐ Religious: ☐
Deteriorated: ☐ Abandoned: ☐ Lrg: ☐ Mid: ☑ Sml: ☐
1/1/1/1 or: | Stories, 1: ☑ 1-½: ☐ 2: ☐ 2+: ☐
Frame: ☑ Masonry: ☐ Pole: ☐ Log: ☐ Other:
Clpbd: ☐ Weatherbd: ☐ Vert: ☐ Wd. Shngl: ☐ Brick: ☐
Stone: ☐ Block: ☐ Metal: ☐ Asbestos: ☑ Vinyl: ☐ Tar Ppr: ☐
Brick: ☐ Stone: ☐ Block: ☐ Poured or Stucco: ☐ Tile: ☐
Gable: ☑ Hipped: ☐ Flat: ☐ Mansard: ☐ Other:
Asphalt Shngl: ☑ Metal: ☐ Wood Shngl: ☐ Other:
Good: ☐ Fair: ☑ Alt: ☐ Vy Alt'd: ☐ Add., Major: ☐ Minor: ☐
1700-1799: ☐ 1800-1859: ☐ 1860-1910: ☐ 1910-1945: ☑

Bibliography and further notes on Reverse

Surveyed by: Date:

BUILDING 2	FRAME#	Pres. Funct.: Same ? ☐
Original Function	Residence: ☐ Outbuilding: ☐ Public: ☐ Commercial: ☐ Barn: ☐ Industrial: ☐ Structural: ☐ Religious: ☐	
Condition/use/size	Deteriorated: ☐ Abandoned: ☐ Lrg: ☐ Mid: ☐ Sm: ☐	
Building TYPE	or:	Stories, 1: ☐ 1-½: ☐ 2: ☐ 2+: ☐
Structure	Frame: ☐ Masonry: ☐ Pole: ☐ Log: ☐ Other:	
Siding material	Clpbd: ☐ Weatherbd: ☐ Vert: ☐ Wd. Shngl: ☐ Brick: ☐ Stone: ☐ Block: ☐ Metal: ☐ Asbestos: ☐ Vinyl: ☐ Tar Ppr: ☐	
Foundation	Brick: ☐ Stone: ☐ Block: ☐ Poured or Stucco: ☐ Tile: ☐	
Roof	Gable: ☐ Hipped: ☐ Flat: ☐ Mansard: ☐ Other:	
Roof Material	Asphalt Shngl: ☐ Metal: ☐ Wood Shngl: ☐ Other:	
Integrity	Good: ☐ Fair: ☐ Alt: ☐ Vy Alt'd: ☐ Add., Major: ☐ Minor: ☐	
Period	1700-1799: ☐ 1800-1859: ☐ 1860-1910: ☐ 1910-1945: ☐	
BUILDING 3	or:	Note:
BUILDING 4	or:	Note:

ILLINOIS RURAL SURVEY

County: McHenry | Site #: 8498 | Town: Cary
Qtr: NE | Sec: 17 | TWP: 43N | Range: 9E
Street: W1UM | Street View: ✓
Industrial/Commercial Complex w/3 or more Bldgs.: ☐

FARMSTEAD ☐
House: ☒ 2 Houses: ☐ 1 Major Barn: ☐ 2 Mjr Barns: ☐ 3 Mjr Barns: ☐ Corn Cribs, 1: ☐, 2: ☐, 3+: ☐
Garage: ☐ Mach. Shed: ☐ Grainery: ☐ Smokehouse: ☐ Summer Kitchen: ☐ Silo: ☐ Windmill: ☐
Grain Bins: ☐ Pump House: ☐ Hog Houses: ☐ Chicken Coop: ☐ Outhouse: ☐ Mobile Homes: ☐
Shads, 1-3: ☐ 3+: ☐ Metal Bldgs: ☐ Comments:

FRAME# 29 | Pres. Funct.: Cottage | Same ? ☒

Residence: ☒ Outbuilding: ☐ Public: ☐ Commercial: ☐ Barn: ☐ Industrial: ☐ Structural: ☐ Religious: ☐	Original Function	Residence: ☐ Outbuilding: ☐ Public: ☐ Commercial: ☐ Barn: ☐ Industrial: ☐ Structural: ☐ Religious: ☐	
Deteriorated: ☐ Abandoned: ☐ Lrg: ☐ Md: ☐ Sml: ☒	Condition/use/size	Deteriorated: ☐ Abandoned: ☐ Lrg: ☐ Md: ☐ Sm: ☐	
1 1 0 6 or: Stories, 1: ☒ 1-½: ☐ 2: ☐ 2+: ☐	Building TYPE	or: Stories, 1: ☐ 1-½: ☐ 2: ☐ 2+: ☐	
Frame: ☒ Masonry: ☐ Pole: ☐ Log: ☐ Other:	Structure	Frame: ☐ Masonry: ☐ Pole: ☐ Log: ☐ Other:	
Clpbd: ☒ Weathrbd: ☐ Vert: ☐ Wd. Shngl: ☐ Brick: ☐ Stone: ☐ Block: ☐ Metal: ☐ Asbestos: ☐ Vinyl: ☐ Tar Ppr: ☐	Siding material	Clpbd: ☐ Weathrbd: ☐ Vert: ☐ Wd. Shngl: ☐ Brick: ☐ Stone: ☐ Block: ☐ Metal: ☐ Asbestos: ☐ Vinyl: ☐ Tar Ppr: ☐	
Brick: ☐ Stone: ☐ Block: ☒ Poured or Stucco: ☐ Tile: ☐	Foundation	Brick: ☐ Stone: ☐ Block: ☐ Poured or Stucco: ☐ Tile: ☐	
Gable: ☒ Hipped: ☐ Flat: ☐ Mansard: ☐ Other:	Roof	Gable: ☐ Hipped: ☐ Flat: ☐ Mansard: ☐ Other:	
Asphalt Shngl: ☒ Metal: ☐ Wood Shngl: ☐ Other: Tar Paper	Roof Material	Asphalt Shngl: ☐ Metal: ☐ Wood Shngl: ☐ Other:	
Good: ☒ Fair: ☐ Altr: ☐ Vy Altd: ☐ Add., Major: ☐ Minor: ☐	Integrity	Good: ☐ Fair: ☐ Altr: ☐ Vy Altd: ☐ Add., Major: ☐ Minor: ☐	
1700-1799: ☐ 1800-1859: ☐ 1860-1910: ☐ 1910-1945: ☒	Period	1700-1799: ☐ 1800-1859: ☐ 1860-1910: ☐ 1910-1945: ☐	
Bibliography and further notes on Reverse	BUILDING 3	or: Notes:	
Surveyed by: Date:	BUILDING 4	or: Notes:	

ILLINOIS RURAL SURVEY



County: McHenry | Site #: 8499 | Town: Cary
Qtr: NE | Sec: 17 | TWP: 43N | Range: 9E
Street: 8404 W1UM | Street View: ✓
Industrial/Commercial Complex w/3 or more Bldgs.: ☐

FARMSTEAD ☐
House: ☒ 2 Houses: ☐ 1 Major Barn: ☐ 2 Mjr Barns: ☐ 3 Mjr Barns: ☐ Corn Cribs, 1: ☐, 2: ☐, 3+: ☐
Garage: ☒ Mach. Shed: ☐ Grainery: ☐ Smokehouse: ☐ Summer Kitchen: ☐ Silo: ☐ Windmill: ☐
Grain Bins: ☐ Pump House: ☐ Hog Houses: ☐ Chicken Coop: ☐ Outhouse: ☐ Mobile Homes: ☐
Shads, 1-3: ☐ 3+: ☐ Metal Bldgs: ☐ Comments:

FRAME# 30 | Pres. Funct.: Cottage | Same ? ☐

Residence: ☒ Outbuilding: ☐ Public: ☐ Commercial: ☐ Barn: ☐ Industrial: ☐ Structural: ☐ Religious: ☐	Original Function	Residence: ☐ Outbuilding: ☐ Public: ☐ Commercial: ☐ Barn: ☐ Industrial: ☐ Structural: ☐ Religious: ☐	
Deteriorated: ☐ Abandoned: ☐ Lrg: ☐ Md: ☒ Sml: ☐	Condition/use/size	Deteriorated: ☐ Abandoned: ☐ Lrg: ☐ Md: ☐ Sm: ☐	
1 1 0 1 or: Stories, 1: ☐ 1-½: ☒ 2: ☐ 2+: ☐	Building TYPE	or: Stories, 1: ☐ 1-½: ☐ 2: ☐ 2+: ☐	
Frame: ☒ Masonry: ☐ Pole: ☐ Log: ☐ Other:	Structure	Frame: ☐ Masonry: ☐ Pole: ☐ Log: ☐ Other:	
Clpbd: ☐ Weathrbd: ☐ Vert: ☐ Wd. Shngl: ☐ Brick: ☐ Stone: ☐ Block: ☐ Metal: ☒ Asbestos: ☐ Vinyl: ☐ Tar Ppr: ☐	Siding material	Clpbd: ☐ Weathrbd: ☐ Vert: ☐ Wd. Shngl: ☐ Brick: ☐ Stone: ☐ Block: ☐ Metal: ☐ Asbestos: ☐ Vinyl: ☐ Tar Ppr: ☐	
Brick: ☐ Stone: ☐ Block: ☐ Poured or Stucco: ☒ Tile: ☐	Foundation	Brick: ☐ Stone: ☐ Block: ☐ Poured or Stucco: ☐ Tile: ☐	
Gable: ☒ Hipped: ☐ Flat: ☐ Mansard: ☐ Other:	Roof	Gable: ☐ Hipped: ☐ Flat: ☐ Mansard: ☐ Other:	
Asphalt Shngl: ☒ Metal: ☐ Wood Shngl: ☐ Other:	Roof Material	Asphalt Shngl: ☐ Metal: ☐ Wood Shngl: ☐ Other:	
Good: ☐ Fair: ☒ Altr: ☐ Vy Altd: ☐ Add., Major: ☒ Minor: ☐ DORMERS	Integrity	Good: ☐ Fair: ☐ Altr: ☐ Vy Altd: ☐ Add., Major: ☐ Minor: ☐	
1700-1799: ☐ 1800-1859: ☐ 1860-1910: ☐ 1910-1945: ☒	Period	1700-1799: ☐ 1800-1859: ☐ 1860-1910: ☐ 1910-1945: ☐	
Bibliography and further notes on Reverse	BUILDING 3	or: Notes:	
Surveyed by: Date:	BUILDING 4	or: Notes:	