ILLINOIS RURAL SURVEY

County: McHenry | Site #: 3500 | Town:

¼: NE | Sec: 26 | TWP: 45N | Range: 8E

Street: 1621 Park | Street View: ☒

Industrial/Commercial Complex w/3 or more Bldgs.: ☐

FARMSTEAD ☐

House: ☒ 2 Houses: ☐ 1 Major Barn: ☐ 2 Mjr Barns: ☐ 3 Mjr Barns: ☐ Corn Cribs, 1: ☐, 2: ☐, 3+: ☐

Garage: ☒ Mach. Shed: ☐ Grainery: ☐ Smokehouse: ☐ Summer Kitchen: ☐ Silo: ☐ Windmill: ☐

Grain Bins: ☐ Pump House: ☐ Hog Houses: ☐ Chicken Coop: ☐ Outhouse: ☐ Mobile Homes: ☐

Sheds, 1-3: ☐ 3+: ☐ Metal Bldgs: ☐ Comments:



PHOTO (Additional photos on back)

	BUILDING 1	BUILDING 2
FRAME#	5	
Pres. Funct.:	Res	
Same ?	☐	☐
Residence	☒	☐
Outbuilding	☐	☐
Public	☐	☐
Commercial	☐	☐
Barn	☐	☐
Industrial	☐	☐
Structural	☐	☐
Religious	☐	☐
Deteriorated	☐	☐
Abandoned	☐	☐
Lrg	☒	☐
Md	☐	☐
Sml	☐	☐
Building TYPE	1 1 0 7 or:	or:
Stories	1: ☐ 1-½: ☐ 2: ☒ 2+: ☐	1: ☐ 1-½: ☐ 2: ☐ 2+: ☐
Frame	☐	☐
Masonry	☐	☐
Pole	☐	☐
Log	☐	☐
Other		
Clpbd	☒	☐
Weathrbd	☐	☐
Vert	☐	☐
Wd. Shngl	☐	☐
Brick	☐	☐
Stone	☒	☐
Block	☐	☐
Metal	☐	☐
Asbestos	☐	☐
Vinyl	☐	☐
Tar Ppr	☐	☐
Brick	☐	☐
Stone	☐	☐
Block	☐	☐
Poured or Stucco	☐	☐
Tile	☐	☐
Gable	☒	☐
Hipped	☐	☐
Flat	☐	☐
Mansard	☐	☐
Other		
Asphalt Shngl	☒	☐
Metal	☐	☐
Wood Shngl	☐	☐
Other		
Good	☐	☐
Fair	☐	☐
Altr	☒	☐
Vy Altd	☐	☐
Add., Major	☐	☐
Minor	☐	☐
1700-1799	☐	☐
1800-1859	☐	☐
1860-1910	☒	☐
1910-1945	☐	☐

Bibliography and further notes on Reverse

Surveyed by: Date:

	BUILDING 3	BUILDING 4
or:		
Note:		

IL 422-0465

ILLINOIS RURAL SURVEY

County: McHenry | Site #: 3501 | Town:

¼: NE | Sec: 26 | TWP: 45N | Range: 8E

Street: 1622 Park | Street View: ☒

Industrial/Commercial Complex w/3 or more Bldgs.: ☐

FARMSTEAD ☐

House: ☒ 2 Houses: ☐ 1 Major Barn: ☐ 2 Mjr Barns: ☐ 3 Mjr Barns: ☐ Corn Cribs, 1: ☐, 2: ☐, 3+: ☐

Garage: ☒ Mach. Shed: ☐ Grainery: ☐ Smokehouse: ☐ Summer Kitchen: ☐ Silo: ☐ Windmill: ☐

Grain Bins: ☐ Pump House: ☐ Hog Houses: ☐ Chicken Coop: ☐ Outhouse: ☐ Mobile Homes: ☐

Sheds, 1-3: ☐ 3+: ☐ Metal Bldgs: ☐ Comments:

	BUILDING 1	BUILDING 2
FRAME#	6	
Pres. Funct.:	Residence	
Same ?	☒	☐
Residence	☒	☐
Outbuilding	☐	☐
Public	☐	☐
Commercial	☐	☐
Barn	☐	☐
Industrial	☐	☐
Structural	☐	☐
Religious	☐	☐
Deteriorated	☐	☐
Abandoned	☐	☐
Lrg	☐	☐
Md	☒	☐
Sml	☐	☐
Building TYPE	1 1 0 1 Gabb Front or:	or:
Stories	1: ☐ 1-½: ☐ 2: ☒ 2+: ☐	1: ☐ 1-½: ☐ 2: ☐ 2+: ☐
Frame	☐	☐
Masonry	☐	☐
Pole	☐	☐
Log	☐	☐
Other		
Clpbd	☒	☐
Weathrbd	☐	☐
Vert	☐	☐
Wd. Shngl	☐	☐
Brick	☐	☐
Stone	☐	☐
Block	☐	☐
Metal	☐	☐
Asbestos	☐	☐
Vinyl	☐	☐
Tar Ppr	☐	☐
Brick	☐	☐
Stone	☐	☐
Block	☐	☐
Poured or Stucco	☐	☐
Tile	☒	☐
Gable	☒	☐
Hipped	☐	☐
Flat	☐	☐
Mansard	☐	☐
Other		
Asphalt Shngl	☒	☐
Metal	☐	☐
Wood Shngl	☐	☐
Other		
Good	☒	☐
Fair	☐	☐
Altr	☐	☐
Vy Altd	☐	☐
Add., Major	☐	☐
Minor	☐	☐
1700-1799	☐	☐
1800-1859	☐	☐
1860-1910	☒	☐
1910-1945	☐	☐

Bibliography and further notes on Reverse

Surveyed by: Date:

	BUILDING 3	BUILDING 4
or:		
Note:		

IL 422-0465

ILLINOIS RURAL SURVEY

County: McHenry	Site #: 3502	Town: McHenry	
¼: NW	Sec: 36	TWP: 45 N	Range: 8E
Street: RIVER RD		Street View: ☒ Parking lot	

Industrial/Commercial Complex w/3 or more Bldgs.: ☐ SNUG HARBOR

FARMSTEAD ☐

House: ☐ 2 Houses: ☐ 1 Major Barn: ☐ 2 Mjr Barns: ☐ 3 Mjr Barns: ☐ Corn Cribs, 1: ☐, 2: ☐, 3+: ☐
Garage: ☐ Mach. Shed: ☐ Grainery: ☐ Smokehouse: ☐ Summer Kitchen: ☐ Silo: ☐ Windmill: ☐
Grain Bins: ☐ Pump House: ☐ Hog Houses: ☐ Chicken Coop: ☐ Outhouse: ☐ Mobile Homes: ☐
Sheds, 1-3: ☐ 3+: ☐ Metal Bldgs: ☐ Comments:



PHOTO (Additional photos on back)

FRAME# 7	Pres. Funct.: CAR/MARINA Same ? ☐	#1 BUILDING 2#	FRAME# Pres. Funct.: Same ? ☐
Residence: ☐ Outbuilding: ☐ Public: ☐ Commercial: ☒ Barn: ☐ Industrial: ☐ Structural: ☐ Religious: ☐		Original Function	Residence: ☐ Outbuilding: ☐ Public: ☐ Commercial: ☐ Barn: ☐ Industrial: ☐ Structural: ☐ Religious: ☐
Deteriorated: ☐ Abandoned: ☐ Lrg ☐ Md ☒ Sml ☐		Condition/use/size	Deteriorated: ☐ Abandoned: ☐ Lrg ☐ Md ☐ Sm ☐
15013 or:	Stories, 1: ☐ 1-½: ☐ 2: ☐ 2+: ☐	Building TYPE	or: Stories, 1: ☐ 1-½: ☐ 2: ☐ 2+: ☐
Frame: ☐ Masonry: ☐ Pole: ☐ Log: ☐ Other:		Structure	Frame: ☐ Masonry: ☐ Pole: ☐ Log: ☐ Other:
Clpbd: ☐ Weathrbd: ☐ Vert: ☐ Wd. Shngl: ☐ Brick: ☒ Stone: ☐ Block: ☐ Metal: ☐ Asbestos: ☐ Vinyl: ☐ Tar Ppr: ☐		Siding material	Clpbd: ☐ Weathrbd: ☐ Vert: ☐ Wd. Shngl: ☐ Brick: ☐ Stone: ☐ Block: ☐ Metal: ☐ Asbestos: ☐ Vinyl: ☐ Tar Ppr: ☐
Brick: ☐ Stone: ☐ Block: ☐ Poured or Stucco: ☐ Tile: ☐		Foundation	Brick: ☐ Stone: ☐ Block: ☐ Poured or Stucco: ☐ Tile: ☐
Gable: ☒ Hipped: ☐ Flat: ☐ Mansard: ☐ Other:		Roof	Gable: ☐ Hipped: ☐ Flat: ☐ Mansard: ☐ Other:
Asphalt Shngl: ☒ Metal: ☐ Wood Shngl: ☐ Other:		Roof Material	Asphalt Shngl: ☐ Metal: ☐ Wood Shngl: ☐ Other:
Good: ☐ Fair: ☐ Altr: ☒ Vy Altd: ☐ Add., Major: ☐ Minor: ☐		Integrity	Good: ☐ Fair: ☐ Altr: ☐ Vy Altd: ☐ Add., Major: ☐ Minor: ☐
1700-1799: ☐ 1800-1859: ☐ 1860-1910: ☐ 1910-1945: ☒ C. 1925		Period	1700-1799: ☐ 1800-1859: ☐ 1860-1910: ☐ 1910-1945: ☐
Bibliography and further notes on Reverse		BUILDING 3	or: Note:
Surveyed by: Date:		BUILDING 4	or: Note:

IL 422-8465

ILLINOIS RURAL SURVEY

County: McHenry	Site #: 3503	Town: McHenry	
¼: NW	Sec: 36	TWP: 45 N	Range: 8E
Street: River Rd		Street View: ☒	

Industrial/Commercial Complex w/3 or more Bldgs.: ☐

FARMSTEAD ☐

House: ☒ 2 Houses: ☐ 1 Major Barn: ☐ 2 Mjr Barns: ☐ 3 Mjr Barns: ☐ Corn Cribs, 1: ☐, 2: ☐, 3+: ☐
Garage: ☐ Mach. Shed: ☐ Grainery: ☐ Smokehouse: ☐ Summer Kitchen: ☐ Silo: ☐ Windmill: ☐
Grain Bins: ☐ Pump House: ☐ Hog Houses: ☐ Chicken Coop: ☐ Outhouse: ☐ Mobile Homes: ☐
Sheds, 1-3: ☐ 3+: ☐ Metal Bldgs: ☐ Comments:

PHOTO (Additional photos on back)

FRAME# 8	Pres. Funct.: Res Same ? ☐	#1 BUILDING 2#	FRAME# Pres. Funct.: Same ? ☐
Residence: ☒ Outbuilding: ☐ Public: ☐ Commercial: ☐ Barn: ☐ Industrial: ☐ Structural: ☐ Religious: ☐		Original Function	Residence: ☐ Outbuilding: ☐ Public: ☐ Commercial: ☐ Barn: ☐ Industrial: ☐ Structural: ☐ Religious: ☐
Deteriorated: ☐ Abandoned: ☐ Lrg ☐ Md ☒ Sml ☐		Condition/use/size	Deteriorated: ☐ Abandoned: ☐ Lrg ☐ Md ☐ Sm ☐
1114 or:	Stories, 1: ☐ 1-½: ☒ 2: ☐ 2+: ☐	Building TYPE	or: Stories, 1: ☐ 1-½: ☐ 2: ☐ 2+: ☐
Frame: ☐ Masonry: ☐ Pole: ☐ Log: ☐ Other:		Structure	Frame: ☐ Masonry: ☐ Pole: ☐ Log: ☐ Other:
Clpbd: ☐ Weathrbd: ☐ Vert: ☐ Wd. Shngl: ☐ Brick: ☐ Stone: ☐ Block: ☐ Metal: ☐ Asbestos: ☒ Vinyl: ☐ Tar Ppr: ☐		Siding material	Clpbd: ☐ Weathrbd: ☐ Vert: ☐ Wd. Shngl: ☐ Brick: ☐ Stone: ☐ Block: ☐ Metal: ☐ Asbestos: ☐ Vinyl: ☐ Tar Ppr: ☐
Brick: ☐ Stone: ☐ Block: ☐ Poured or Stucco: ☐ Tile: ☐		Foundation	Brick: ☐ Stone: ☐ Block: ☐ Poured or Stucco: ☐ Tile: ☐
Gable: ☒ Hipped: ☐ Flat: ☐ Mansard: ☐ Other:		Roof	Gable: ☐ Hipped: ☐ Flat: ☐ Mansard: ☐ Other:
Asphalt Shngl: ☒ Metal: ☐ Wood Shngl: ☐ Other:		Roof Material	Asphalt Shngl: ☐ Metal: ☐ Wood Shngl: ☐ Other:
Good: ☐ Fair: ☒ Altr: ☒ Vy Altd: ☐ Add., Major: ☒ Minor: ☐		Integrity	Good: ☐ Fair: ☐ Altr: ☐ Vy Altd: ☐ Add., Major: ☐ Minor: ☐
1700-1799: ☐ 1800-1859: ☐ 1860-1910: ☐ 1910-1945: ☒		Period	1700-1799: ☐ 1800-1859: ☐ 1860-1910: ☐ 1910-1945: ☐
Bibliography and further notes on Reverse		BUILDING 3	or: Note:
Surveyed by: Date:		BUILDING 4	or: Note:

IL 422-8465

ILLINOIS RURAL SURVEY

County: McHenry | Site #: 3504 | Town:

¼: NW | Sec: 36 | TWP: 45N | Range: 8E

Street: 809 River Rd | Street View: ☒

Industrial/Commercial Complex w/3 or more Bldgs.: ☐

FARMSTEAD ☐

House: ☒ 2 Houses: ☐ 1 Major Barn: ☐ 2 Mjr Barns: ☐ 3 Mjr Barns: ☐ Corn Cribs, 1: ☐, 2: ☐, 3+: ☐

Garage: ☒ Mach. Shed: ☐ Grainery: ☐ Smokehouse: ☐ Summer Kitchen: ☐ Silo: ☐ Windmill: ☐

Grain Bins: ☐ Pump House: ☐ Hog Houses: ☐ Chicken Coop: ☐ Outhouse: ☐ Mobile Homes: ☐

Sheds, 1-3: ☐ 3+: ☐ Metal Bldgs: ☐ Comments:



FRAME# 9 | Pres. Funct.: Res. | Same ? ☐

Residence: ☒ Outbuilding: ☐ Public: ☐ Commercial: ☐ Barn: ☐ Industrial: ☐ Structural: ☐ Religious: ☐

Deteriorated: ☐ Abandoned: ☐ Lrg ☐ Mid ☒ Sml ☐

/ / / / or: | Stories, 1: ☐ 1-½: ☒ 2: ☐ 2+: ☐

Frame: ☒ Masonry: ☐ Pole: ☐ Log: ☐ Other:

Clpbd: ☒ Weathrbd: ☐ Vert: ☐ Wd. Shngl: ☐ Brick: ☐

Stone: ☐ Block: ☐ Metal: ☐ Asbestos: ☐ Vinyl: ☐ Tar Ppr: ☐

Brick: ☐ Stone: ☐ Block: ☐ Poured or Stucco: ☒ Tile: ☐

Gable: ☒ Hipped: ☐ Flat: ☐ Mansard: ☐ Other:

Asphalt Shngl: ☒ Metal: ☐ Wood Shngl: ☐ Other:

Good: ☐ Fair: ☒ Altr: ☐ Vy Altd: ☐ Add., Major: ☐ Minor: ☐

1700-1799: ☐ 1800-1859: ☐ 1860-1910: ☐ 1910-1945: ☒

Bibliography and further notes on Reverse

Surveyed by: Date:

BUILDING 2	
FRAME#	Pres. Funct.: ? ☐
Original Function	Residence: ☐ Outbuilding: ☐ Public: ☐ Commercial: ☐ Barn: ☐ Industrial: ☐ Structural: ☐ Religious: ☐
Condition/use/size	Deteriorated: ☐ Abandoned: ☐ Lrg ☐ Mid ☐ Sm ☐
Building TYPE	or: Stories, 1: ☐ 1-½: ☐ 2: ☐ 2+: ☐
Structure	Frame ☐ Masonry: ☐ Pole: ☐ Log: ☐ Other:
Siding material	Clpbd: ☐ Weathrbd: ☐ Vert: ☐ Wd. Shngl: ☐ Brick: ☐ Stone: ☐ Block: ☐ Metal: ☐ Asbestos: ☐ Vinyl: ☐ Tar Ppr: ☐
Foundation	Brick: ☐ Stone: ☐ Block: ☐ Poured or Stucco: ☐ Tile: ☐
Roof	Gable: ☐ Hipped: ☐ Flat: ☐ Mansard: ☐ Other:
Roof Material	Asphalt Shngl: ☐ Metal: ☐ Wood Shngl: ☐ Other:
Integrity	Good: ☐ Fair: ☐ Altr: ☐ Vy Altd: ☐ Add., Major: ☐ Minor: ☐
Period	1700-1799: ☐ 1800-1859: ☐ 1860-1910: ☐ 1910-1945: ☐
BUILDING 3	or: Note:
BUILDING 4	or: Note:

IL 422-0465

ILLINOIS RURAL SURVEY

County: McHenry | Site #: 3505 | Town:

¼: NW | Sec: 36 | TWP: 45N | Range: 8E

Street: 815 River Rd | Street View: ☒

Industrial/Commercial Complex w/3 or more Bldgs.: ☐

FARMSTEAD ☐

House: ☒ 2 Houses: ☐ 1 Major Barn: ☐ 2 Mjr Barns: ☐ 3 Mjr Barns: ☐ Corn Cribs, 1: ☐, 2: ☐, 3+: ☐

Garage: ☒ Mach. Shed: ☐ Grainery: ☐ Smokehouse: ☐ Summer Kitchen: ☐ Silo: ☐ Windmill: ☐

Grain Bins: ☐ Pump House: ☐ Hog Houses: ☐ Chicken Coop: ☐ Outhouse: ☐ Mobile Homes: ☐

Sheds, 1-3: ☐ 3+: ☐ Metal Bldgs: ☐ Comments: BATHHOUSE



FRAME# 10 | Pres. Funct.: Res. | Same ? ☐

Residence: ☒ Outbuilding: ☐ Public: ☐ Commercial: ☐ Barn: ☐ Industrial: ☐ Structural: ☐ Religious: ☐

Deteriorated: ☐ Abandoned: ☐ Lrg ☒ Mid ☐ Sml ☐

/ / / / or: | Stories, 1: ☐ 1-½: ☒ 2: ☐ 2+: ☐

Frame: ☐ Masonry: ☐ Pole: ☐ Log: ☐ Other:

Clpbd: ☐ Weathrbd: ☐ Vert: ☐ Wd. Shngl: ☐ Brick: ☐

Stone: ☐ Block: ☒ Metal: ☐ Asbestos: ☐ Vinyl: ☐ Tar Ppr: ☐

Brick: ☐ Stone: ☐ Block: ☐ Poured or Stucco: ☐ Tile: ☐

Gable: ☒ Hipped: ☐ Flat: ☐ Mansard: ☐ Other:

Asphalt Shngl: ☒ Metal: ☐ Wood Shngl: ☐ Other:

Good: ☒ Fair: ☐ Altr: ☐ Vy Altd: ☐ Add., Major: ☐ Minor: ☐

1700-1799: ☐ 1800-1859: ☐ 1860-1910: ☐ 1910-1945: ☒

Bibliography and further notes on Reverse

Surveyed by: Date:

BUILDING 2	
FRAME#	Pres. Funct.: Same ? ☐
Original Function	Residence: ☐ Outbuilding: ☐ Public: ☐ Commercial: ☐ Barn: ☐ Industrial: ☐ Structural: ☐ Religious: ☐
Condition/use/size	Deteriorated: ☐ Abandoned: ☐ Lrg ☐ Mid ☐ Sm ☐
Building TYPE	or: Stories, 1: ☐ 1-½: ☐ 2: ☐ 2+: ☐
Structure	Frame: ☐ Masonry: ☐ Pole: ☐ Log: ☐ Other:
Siding material	Clpbd: ☐ Weathrbd: ☐ Vert: ☐ Wd. Shngl: ☐ Brick: ☐ Stone: ☐ Block: ☐ Metal: ☐ Asbestos: ☐ Vinyl: ☐ Tar Ppr: ☐
Foundation	Brick: ☐ Stone: ☐ Block: ☐ Poured or Stucco: ☐ Tile: ☐
Roof	Gable: ☐ Hipped: ☐ Flat: ☐ Mansard: ☐ Other:
Roof Material	Asphalt Shngl: ☐ Metal: ☐ Wood Shngl: ☐ Other:
Integrity	Good: ☐ Fair: ☐ Altr: ☐ Vy Altd: ☐ Add., Major: ☐ Minor: ☐
Period	1700-1799: ☐ 1800-1859: ☐ 1860-1910: ☐ 1910-1945: ☐
BUILDING 3	or: Note:
BUILDING 4	or: Note:

IL 422-0465

ILLINOIS RURAL SURVEY

County: McHenry | Site #: 3506 | Town:
¼: NW | Sec: 36 | TWP: 45N | Range: 8E
Street: 819 River Rd | Street View: ☐
Industrial/Commercial Complex w/3 or more Bldgs.: ☐

FARMSTEAD ☐
House: ☒ 2 Houses: ☐ 1 Major Barn: ☐ 2 Mjr Barns: ☐ 3 Mjr Barns: ☐ Corn Cribs, 1: ☐, 2: ☐, 3+: ☐
Garage: ☒ Mach. Shed: ☐ Grainery: ☐ Smokehouse: ☐ Summer Kitchen: ☐ Silo: ☐ Windmill: ☐
Grain Bins: ☐ Pump House: ☐ Hog Houses: ☐ Chicken Coop: ☐ Outhouse: ☐ Mobile Homes: ☐
Sheds, 1-3: ☐ 3+: ☐ Metal Bldgs: ☐ Comments:

FRAME# 11 | Pres. Funct.: Res/Cottage | Same ? ☒

	#1 BUILDING 2#	FRAME#	Pres. Funct.:	Same ? ☐
Residence: ☒ Outbuilding: ☐ Public: ☐ Commercial: ☐ Barn: ☐ Industrial: ☐ Structural: ☐ Religious: ☐	Original Function	Residence: ☐ Outbuilding: ☐ Public: ☐ Commercial: ☐ Barn: ☐ Industrial: ☐ Structural: ☐ Religious: ☐		
Deteriorated: ☐ Abandoned: ☐ Lrg: ☐ Md: ☒ Sml: ☐	Condition/use/size	Deteriorated: ☐ Abandoned: ☐ Lrg: ☐ Md: ☐ Sm: ☐		
or: Stories, 1: ☐ 1-½: ☐ 2: ☐ 2+: ☐	Building TYPE	or: Stories, 1: ☐ 1-½: ☐ 2: ☐ 2+: ☐		
Frame: ☒ Masonry: ☐ Pole: ☐ Log: ☐ Other:	Structure	Frame: ☐ Masonry: ☐ Pole: ☐ Log: ☐ Other:		
Clpbd: ☒ Weathrbd: ☐ Vert: ☐ Wd. Shngl: ☐ Brick: ☐ Stone: ☐ Block: ☐ Metal: ☐ Asbestos: ☐ Vinyl: ☐ Tar Ppr: ☐	Siding material	Clpbd: ☐ Weathrbd: ☐ Vert: ☐ Wd. Shngl: ☐ Brick: ☐ Stone: ☐ Block: ☐ Metal: ☐ Asbestos: ☐ Vinyl: ☐ Tar Ppr: ☐		
Brick: ☐ Stone: ☐ Block: ☐ Poured or Stucco: ☐ Tile: ☐ shlts	Foundation	Brick: ☐ Stone: ☐ Block: ☐ Poured or Stucco: ☐ Tile: ☐		
Gable: ☒ Hipped: ☐ Flat: ☐ Mansard: ☐ Other:	Roof	Gable: ☐ Hipped: ☐ Flat: ☐ Mansard: ☐ Other:		
Asphalt Shngl: ☒ Metal: ☐ Wood Shngl: ☐ Other:	Roof Material	Asphalt Shngl: ☐ Metal: ☐ Wood Shngl: ☐ Other:		
Good: ☒ Fair: ☐ Altr: ☐ Vy Altd: ☐ Add., Major: ☐ Minor: ☐	Integrity	Good: ☐ Fair: ☐ Altr: ☐ Vy Altd: ☐ Add., Major: ☐ Minor: ☐		
1700-1799: ☐ 1800-1859: ☐ 1860-1910: ☐ 1910-1945: ☒	Period	1700-1799: ☐ 1800-1859: ☐ 1860-1910: ☐ 1910-1945: ☐		
Bibliography and further notes on Reverse	BUILDING 3	or: Note:		
Surveyed by: Date:	BUILDING 4	or: Note:		

IL 422-0485

ILLINOIS RURAL SURVEY

County: McHenry | Site #: 3507 | Town:
¼: NW | Sec: 36 | TWP: 45N | Range: 8E
Street: 823 River Rd | Street View: ☐
Industrial/Commercial Complex w/3 or more Bldgs.: ☐

FARMSTEAD ☐
House: ☒ 2 Houses: ☐ 1 Major Barn: ☐ 2 Mjr Barns: ☐ 3 Mjr Barns: ☐ Corn Cribs, 1: ☐, 2: ☐, 3+: ☐
Garage: ☒ Mach. Shed: ☐ Grainery: ☐ Smokehouse: ☐ Summer Kitchen: ☐ Silo: ☐ Windmill: ☐
Grain Bins: ☐ Pump House: ☐ Hog Houses: ☐ Chicken Coop: ☐ Outhouse: ☐ Mobile Homes: ☐
Sheds, 1-3: ☒ 3+: ☐ Metal Bldgs: ☒ Comments:

FRAME# 12 | Pres. Funct.: Res/Cottage | Same ? ☒

	#1 BUILDING 2#	FRAME#	Pres. Funct.:	Same ? ☐
Residence: ☒ Outbuilding: ☐ Public: ☐ Commercial: ☐ Barn: ☐ Industrial: ☐ Structural: ☐ Religious: ☐	Original Function	Residence: ☐ Outbuilding: ☐ Public: ☐ Commercial: ☐ Barn: ☐ Industrial: ☐ Structural: ☐ Religious: ☐		
Deteriorated: ☐ Abandoned: ☐ Lrg: ☒ Md: ☐ Sml: ☐	Condition/use/size	Deteriorated: ☐ Abandoned: ☐ Lrg: ☐ Md: ☐ Sm: ☐		
or: Stories, 1: ☐ 1-½: ☒ 2: ☐ 2+: ☐	Building TYPE	or: Stories, 1: ☐ 1-½: ☐ 2: ☐ 2+: ☐		
Frame: ☐ Masonry: ☐ Pole: ☐ Log: ☐ Other:	Structure	Frame: ☐ Masonry: ☐ Pole: ☐ Log: ☐ Other:		
Clpbd: ☒ Weathrbd: ☐ Vert: ☐ Wd. Shngl: ☐ Brick: ☐ Stone: ☐ Block: ☐ Metal: ☐ Asbestos: ☐ Vinyl: ☐ Tar Ppr: ☐	Siding material	Clpbd: ☐ Weathrbd: ☐ Vert: ☐ Wd. Shngl: ☐ Brick: ☐ Stone: ☐ Block: ☐ Metal: ☐ Asbestos: ☐ Vinyl: ☐ Tar Ppr: ☐		
Brick: ☐ Stone: ☐ Block: ☒ Poured or Stucco: ☐ Tile: ☐	Foundation	Brick: ☐ Stone: ☐ Block: ☐ Poured or Stucco: ☐ Tile: ☐		
Gable: ☒ Hipped: ☐ Flat: ☐ Mansard: ☐ Other:	Roof	Gable: ☐ Hipped: ☐ Flat: ☐ Mansard: ☐ Other:		
Asphalt Shngl: ☒ Metal: ☐ Wood Shngl: ☐ Other:	Roof Material	Asphalt Shngl: ☐ Metal: ☐ Wood Shngl: ☐ Other:		
Good: ☒ Fair: ☐ Altr: ☐ Vy Altd: ☐ Add., Major: ☒ Minor: ☒ dormer	Integrity	Good: ☐ Fair: ☐ Altr: ☐ Vy Altd: ☐ Add., Major: ☐ Minor: ☐		
1700-1799: ☐ 1800-1859: ☐ 1860-1910: ☐ 1910-1945: ☒	Period	1700-1799: ☐ 1800-1859: ☐ 1860-1910: ☐ 1910-1945: ☐		
Bibliography and further notes on Reverse	BUILDING 3	or: Note:		
Surveyed by: Date:	BUILDING 4	or: Note:		

IL 422-0485

ILLINOIS RURAL SURVEY

County: McHenry | Site #: 3508 | Town:

¼: NW | Sec: 36 | TWP: 45N | Range: 8E

Street: 527 River Rd | Street View: ☒

Industrial/Commercial Complex w/3 or more Bldgs.: ☐

FARMSTEAD ☐

House: ☒ 2 Houses: ☐ 1 Major Barn: ☐ 2 Mjr Barns: ☐ 3 Mjr Barns: ☐ Corn Cribs, 1: ☐, 2: ☐, 3+: ☐

Garage: ☒ Mach. Shed: ☐ Grainery: ☐ Smokehouse: ☐ Summer Kitchen: ☐ Silo: ☐ Windmill: ☐

Grain Bins: ☐ Pump House: ☐ Hog Houses: ☐ Chicken Coop: ☐ Outhouse: ☐ Mobile Homes: ☐

Sheds, 1-3: ☐ 3+: ☐ Metal Bldgs: ☐ Comments:



FRAME# 13 | Pres. Funct.: Res/Cottage | Same ? ☐

Residence: ☒ Outbuilding: ☐ Public: ☐ Commercial: ☐ Barn: ☐ Industrial: ☐ Structural: ☐ Religious: ☐

Deteriorated: ☐ Abandoned: ☐ Lrg ☐ Md ☒ Sml ☐

1 | 05 | or: | Stories, 1: ☒ 1-½: ☐ 2: ☐ 2+: ☐

Frame: ☒ Masonry: ☐ Pole: ☐ Log: ☐ Other:

Clpbd: ☐ Weathrbd: ☐ Vert: ☐ Wd. Shngl: ☐ Brick: ☐
Stone: ☐ Block: ☐ Metal: ☒ Asbestos: ☐ Vinyl: ☐ Tar Ppr: ☐

Brick: ☐ Stone: ☐ Block: ☐ Poured or Stucco: ☒ Tile: ☐

Gable: ☒ Hipped: ☐ Flat: ☐ Mansard: ☐ Other:

Asphalt Shngl: ☒ Metal: ☐ Wood Shngl: ☐ Other:

Good: ☐ Fair: ☒ Altr: ☐ Vy Altd: ☐ Add., Major: ☒ Minor: ☐

1700-1799: ☐ 1800-1859: ☐ 1860-1910: ☐ 1910-1945: ☒

Bibliography and further notes on Reverse

Surveyed by: Date:

■1 BUILDING 2■	FRAME#	Pres. Funct.:	Same ? ☐
Original Function	Residence: ☐ Outbuilding: ☐ Public: ☐ Commercial: ☐ Barn: ☐ Industrial: ☐ Structural: ☐ Religious: ☐		
Condition/usesize	Deteriorated: ☐ Abandoned: ☐ Lrg ☐ Md ☐ Sm ☐		
Building TYPE	or:	Stories, 1: ☐ 1-½: ☐ 2: ☐ 2+: ☐	
Structure	Frame: ☐ Masonry: ☐ Pole: ☐ Log: ☐ Other:		
Siding material	Clpbd: ☐ Weathrbd: ☐ Vert: ☐ Wd. Shngl: ☐ Brick: ☐ Stone: ☐ Block: ☐ Metal: ☐ Asbestos: ☐ Vinyl: ☐ Tar Ppr: ☐		
Foundation	Brick: ☐ Stone: ☐ Block: ☐ Poured or Stucco: ☐ Tile: ☐		
Roof	Gable: ☐ Hipped: ☐ Flat: ☐ Mansard: ☐ Other:		
Roof Material	Asphalt Shngl: ☐ Metal: ☐ Wood Shngl: ☐ Other:		
Integrity	Good: ☐ Fair: ☐ Altr: ☐ Vy Altd: ☐ Add., Major: ☐ Minor: ☐		
Period	1700-1799: ☐ 1800-1859: ☐ 1860-1910: ☐ 1910-1945: ☐		
BUILDING 3	or:	Note:	
BUILDING 4	or:	Note:	

IL 422-0445

ILLINOIS RURAL SURVEY

County: McHenry | Site #: 3509 | Town:

¼: NW | Sec: 36 | TWP: 45N | Range: 8E

Street: 903 River Rd | Street View: ☒

Industrial/Commercial Complex w/3 or more Bldgs.: ☐

FARMSTEAD ☐

House: ☒ 2 Houses: ☐ 1 Major Barn: ☐ 2 Mjr Barns: ☐ 3 Mjr Barns: ☐ Corn Cribs, 1: ☐, 2: ☐, 3+: ☐

Garage: ☐ Mach. Shed: ☐ Grainery: ☐ Smokehouse: ☐ Summer Kitchen: ☐ Silo: ☐ Windmill: ☐

Grain Bins: ☐ Pump House: ☐ Hog Houses: ☐ Chicken Coop: ☐ Outhouse: ☐ Mobile Homes: ☐

Sheds, 1-3: ☐ 3+: ☐ Metal Bldgs: ☐ Comments: Boat house Car Port



FRAME# 14 | Pres. Funct.: Res/Cottage | Same ? ☐

Residence: ☒ Outbuilding: ☐ Public: ☐ Commercial: ☐ Barn: ☐ Industrial: ☐ Structural: ☐ Religious: ☐

Deteriorated: ☐ Abandoned: ☐ Lrg ☐ Md ☒ Sml ☐

1 | 1 | 1 | or: | Stories, 1: ☐ 1-½: ☐ 2: ☐ 2+: ☐

Frame: ☐ Masonry: ☐ Pole: ☐ Log: ☐ Other:

Clpbd: ☐ Weathrbd: ☒ Vert: ☐ Wd. Shngl: ☐ Brick: ☐
Stone: ☐ Block: ☐ Metal: ☐ Asbestos: ☐ Vinyl: ☐ Tar Ppr: ☐

Brick: ☐ Stone: ☐ Block: ☐ Poured or Stucco: ☐ Tile: ☐ ?

Gable: ☒ Hipped: ☐ Flat: ☐ Mansard: ☐ Other:

Asphalt Shngl: ☒ Metal: ☐ Wood Shngl: ☐ Other:

Good: ☒ Fair: ☐ Altr: ☐ Vy Altd: ☐ Add., Major: ☒ Minor: ☐

1700-1799: ☐ 1800-1859: ☐ 1860-1910: ☐ 1910-1945: ☒

Bibliography and further notes on Reverse

Surveyed by: Date:

■1 BUILDING 2■	FRAME#	Pres. Funct.:	Same ? ☐
Original Function	Residence: ☐ Outbuilding: ☐ Public: ☐ Commercial: ☐ Barn: ☐ Industrial: ☐ Structural: ☐ Religious: ☐		
Condition/usesize	Deteriorated: ☐ Abandoned: ☐ Lrg ☐ Md ☐ Sm ☐		
Building TYPE	or:	Stories, 1: ☐ 1-½: ☐ 2: ☐ 2+: ☐	
Structure	Frame: ☐ Masonry: ☐ Pole: ☐ Log: ☐ Other:		
Siding material	Clpbd: ☐ Weathrbd: ☐ Vert: ☐ Wd. Shngl: ☐ Brick: ☐ Stone: ☐ Block: ☐ Metal: ☐ Asbestos: ☐ Vinyl: ☐ Tar Ppr: ☐		
Foundation	Brick: ☐ Stone: ☐ Block: ☐ Poured or Stucco: ☐ Tile: ☐		
Roof	Gable: ☐ Hipped: ☐ Flat: ☐ Mansard: ☐ Other:		
Roof Material	Asphalt Shngl: ☐ Metal: ☐ Wood Shngl: ☐ Other:		
Integrity	Good: ☐ Fair: ☐ Altr: ☐ Vy Altd: ☐ Add., Major: ☐ Minor: ☐		
Period	1700-1799: ☐ 1800-1859: ☐ 1860-1910: ☐ 1910-1945: ☐		
BUILDING 3	or:	Note:	
BUILDING 4	or:	Note:	

IL 422-0445

ILLINOIS RURAL SURVEY

County: McHenry | Site #: 3510 | Town:

¼: NW | Sec: 36 | TWP: 45N | Range: 8E

Street: 907 River Rd | Street View: ☐ ☑

Industrial/Commercial Complex w/3 or more Bldgs.: ☐

FARMSTEAD ☐

House: ☒ 2 Houses: ☐ 1 Major Barn: ☐ 2 Mjr Barns: ☐ 3 Mjr Barns: ☐ Corn Crib, 1: ☐, 2: ☐, 3+: ☐

Garage: ☒ Mach. Shed: ☐ Grainery: ☐ Smokehouse: ☐ Summer Kitchen: ☐ Silo: ☐ Windmill: ☐

Grain Bins: ☐ Pump House: ☐ Hog Houses: ☐ Chicken Coop: ☐ Outhouse: ☐ Mobile Homes: ☐

Sheds, 1-3: ☐ 3+: ☐ Metal Bldgs: ☐ Comments:

FRAME# 15	Pres. Funct.: Res	Same ? ☐	
Residence: ☒ Outbuilding: ☐ Public: ☐ Commercial: ☐ Barn: ☐ Industrial: ☐ Structural: ☐ Religious: ☐			
Deteriorated: ☐ Abandoned: ☐ Lrg ☐ Md ☒ Sml ☐			
1 1 1 1 1 or:	Stories, 1: ☐ 1-½: ☒ 2: ☐ 2+: ☐		
Frame: ☐ Masonry: ☐ Pole: ☐ Log: ☐ Other:			
Clpbd: ☐ Weathrbd: ☐ Vert: ☐ Wd. Shngl: ☐ Brick: ☐ Stone: ☐ Block: ☐ Metal: ☐ Asbestos: ☒ Vinyl: ☐ Tar Ppr: ☐			
Brick: ☐ Stone: ☐ Block: ☒ Poured or Stucco: ☐ Tile: ☐			
Gable: ☒ Hipped: ☐ Flat: ☐ Mansard: ☐ Other:			
Asphalt Shngl: ☒ Metal: ☐ Wood Shngl: ☐ Other:			
Good: ☐ Fair: ☒ Altr: ☐ Vy Altd: ☐ Add., Major: ☐ Minor: ☐			
1700-1799: ☐ 1800-1859: ☐ 1860-1910: ☐ 1910-1945: ☒			
Bibliography and further notes on Reverse			
Surveyed by:	Date:		

BUILDING 2	FRAME#	Pres. Funct.: Same ? ☐
Original Function	Residence: ☐ Outbuilding: ☐ Public: ☐ Commercial: ☐ Barn: ☐ Industrial: ☐ Structural: ☐ Religious: ☐	
Condition/use/size	Deteriorated: ☐ Abandoned: ☐ Lrg ☐ Md ☐ Sm ☐	
Building TYPE	or:	Stories, 1: ☐ 1-½: ☐ 2: ☐ 2+: ☐
Structure	Frame: ☐ Masonry: ☐ Pole: ☐ Log: ☐ Other:	
Siding material	Clpbd: ☐ Weathrbd: ☐ Vert: ☐ Wd. Shngl: ☐ Brick: ☐ Stone: ☐ Block: ☐ Metal: ☐ Asbestos: ☐ Vinyl: ☐ Tar Ppr: ☐	
Foundation	Brick: ☐ Stone: ☐ Block: ☐ Poured or Stucco: ☐ Tile: ☐	
Roof	Gable: ☐ Hipped: ☐ Flat: ☐ Mansard: ☐ Other:	
Roof Material	Asphalt Shngl: ☐ Metal: ☐ Wood Shngl: ☐ Other:	
Integrity	Good: ☐ Fair: ☐ Altr: ☐ Vy Altd: ☐ Add., Major: ☐ Minor: ☐	
Period	1700-1799: ☐ 1800-1859: ☐ 1860-1910: ☐ 1910-1945: ☐	
BUILDING 3	or:	Note:
BUILDING 4	or:	Note:

IL 422-0455

ILLINOIS RURAL SURVEY

County: McHenry | Site #: 3511 | Town:

¼: NW | Sec: 36 | TWP: 45N | Range: 8E

Street: 909 River Rd. | Street View: ☒

Industrial/Commercial Complex w/3 or more Bldgs.: ☐

FARMSTEAD ☐

House: ☒ 2 Houses: ☐ 1 Major Barn: ☐ 2 Mjr Barns: ☐ 3 Mjr Barns: ☐ Corn Crib, 1: ☐, 2: ☐, 3+: ☐

Garage: ☒ Mach. Shed: ☐ Grainery: ☐ Smokehouse: ☐ Summer Kitchen: ☐ Silo: ☐ Windmill: ☐

Grain Bins: ☐ Pump House: ☐ Hog Houses: ☐ Chicken Coop: ☐ Outhouse: ☐ Mobile Homes: ☐

Sheds, 1-3: ☐ 3+: ☐ Metal Bldgs: ☐ Comments:



FRAME# 16	Pres. Funct.: Resl Cottage	Same ? ☒	
Residence: ☒ Outbuilding: ☐ Public: ☐ Commercial: ☐ Barn: ☐ Industrial: ☐ Structural: ☐ Religious: ☐			
Deteriorated: ☐ Abandoned: ☐ Lrg ☐ Md ☐ Sml ☒			
1 0 9 1 or:	Stories, 1: ☒ 1-½: ☐ 2: ☐ 2+: ☐		
Frame: ☐ Masonry: ☐ Pole: ☐ Log: ☐ Other:			
Clpbd: ☐ Weathrbd: ☐ Vert: ☐ Wd. Shngl: ☐ Brick: ☐ Stone: ☐ Block: ☐ Metal: ☒ Asbestos: ☐ Vinyl: ☐ Tar Ppr: ☐			
Brick: ☐ Stone: ☐ Block: ☒ Poured or Stucco: ☐ Tile: ☐			
Gable: ☒ Hipped: ☐ Flat: ☒ Mansard: ☐ Other:			
Asphalt Shngl: ☒ Metal: ☐ Wood Shngl: ☐ Other:			
Good: ☐ Fair: ☐ Altr: ☐ Vy Altd: ☐ Add., Major: ☒ Minor: ☐			
1700-1799: ☐ 1800-1859: ☐ 1860-1910: ☐ 1910-1945: ☒			
Bibliography and further notes on Reverse			
Surveyed by:	Date:		

BUILDING 2	FRAME#	Pres. Funct.: Same ? ☐
Original Function	Residence: ☐ Outbuilding: ☐ Public: ☐ Commercial: ☐ Barn: ☐ Industrial: ☐ Structural: ☐ Religious: ☐	
Condition/use/size	Deteriorated: ☐ Abandoned: ☐ Lrg ☐ Md ☐ Sm ☐	
Building TYPE	or:	Stories, 1: ☐ 1-½: ☐ 2: ☐ 2+: ☐
Structure	Frame: ☐ Masonry: ☐ Pole: ☐ Log: ☐ Other:	
Siding material	Clpbd: ☐ Weathrbd: ☐ Vert: ☐ Wd. Shngl: ☐ Brick: ☐ Stone: ☐ Block: ☐ Metal: ☐ Asbestos: ☐ Vinyl: ☐ Tar Ppr: ☐	
Foundation	Brick: ☐ Stone: ☐ Block: ☐ Poured or Stucco: ☐ Tile: ☐	
Roof	Gable: ☐ Hipped: ☐ Flat: ☐ Mansard: ☐ Other:	
Roof Material	Asphalt Shngl: ☐ Metal: ☐ Wood Shngl: ☐ Other:	
Integrity	Good: ☐ Fair: ☐ Altr: ☐ Vy Altd: ☐ Add., Major: ☐ Minor: ☐	
Period	1700-1799: ☐ 1800-1859: ☐ 1860-1910: ☐ 1910-1945: ☐	
BUILDING 3	or:	Note:
BUILDING 4	or:	Note:

IL 422-0455

ILLINOIS RURAL SURVEY

County: McHenry | Site #: 3512 | Town:
¼: NW | Sec: 36 | TWP: 45N | Range: 8E
Street: 911 River Rd | Street View: ✓
Industrial/Commercial Complex w/3 or more Bldgs.: ☐

FARMSTEAD ☐
House: ☒ 2 Houses: ☐ 1 Major Barn: ☐ 2 Mjr Barns: ☐ 3 Mjr Barns: ☐ Corn Cribs, 1: ☐, 2: ☐, 3+: ☐
Garage: ☒ Mach. Shed: ☐ Grainery: ☐ Smokehouse: ☐ Summer Kitchen: ☐ Silo: ☐ Windmill: ☐
Grain Bins: ☐ Pump House: ☐ Hog Houses: ☐ Chicken Coop: ☐ Outhouse: ☐ Mobile Homes: ☐
Sheds, 1-3: ☐ 3+: ☐ Metal Bldgs: ☐ Comments:



BUILDING 1	BUILDING 2
FRAME# 17	Pres. Funct.: Res	Same ? ☐
Residence: ☒ Outbuilding: ☐ Public: ☐ Commercial: ☐ Barn: ☐ Industrial: ☐ Structural: ☐ Religious: ☐	Original Function: Residence: ☐ Outbuilding: ☐ Public: ☐ Commercial: ☐ Barn: ☐ Industrial: ☐ Structural: ☐ Religious: ☐
Deteriorated: ☐ Abandoned: ☐ Lrg: ☒ Md: ☐ Sml: ☐	Condition/use/size: Deteriorated: ☐ Abandoned: ☐ Lrg: ☐ Md: ☐ Sm: ☐
or: Stories, 1: ☐ 1-½: ☒ 2: ☐ 2+: ☐	Building TYPE: or: Stories, 1: ☐ 1-½: ☐ 2: ☐ 2+: ☐
Frame: ☒ Masonry: ☐ Pole: ☐ Log: ☐ Other:	Structure: Frame: ☐ Masonry: ☐ Pole: ☐ Log: ☐ Other:
Clpbd: ☒ Weatherbd: ☐ Vert: ☐ Wd. Shngl: ☐ Brick: ☐ Stone: ☐ Block: ☐ Metal: ☐ Asbestos: ☐ Vinyl: ☐ Tar Ppr: ☐	Siding material: Clpbd: ☐ Weatherbd: ☐ Vert: ☐ Wd. Shngl: ☐ Brick: ☐ Stone: ☐ Block: ☐ Metal: ☐ Asbestos: ☐ Vinyl: ☐ Tar Ppr: ☐
Brick: ☐ Stone: ☐ Block: ☐ Poured or Stucco: ☐ Tile: ☐	Foundation: Brick: ☐ Stone: ☐ Block: ☐ Poured or Stucco: ☐ Tile: ☐
Gable: ☒ Hipped: ☐ Flat: ☐ Mansard: ☐ Other:	Roof: Gable: ☐ Hipped: ☐ Flat: ☐ Mansard: ☐ Other:
Asphalt Shngl: ☒ Metal: ☐ Wood Shngl: ☐ Other:	Roof Material: Asphalt Shngl: ☐ Metal: ☐ Wood Shngl: ☐ Other:
Good: ☒ Fair: ☐ Altr: ☐ Vy Altd: ☐ Add., Major: ☐ Minor: ☒	Integrity: Good: ☐ Fair: ☐ Altr: ☐ Vy Altd: ☐ Add., Major: ☐ Minor: ☐
1700-1799: ☐ 1800-1859: ☐ 1860-1910: ☐ 1910-1945: ☒	Period: 1700-1799: ☐ 1800-1859: ☐ 1860-1910: ☐ 1910-1945: ☐
Bibliography and further notes on Reverse	BUILDING 3: or: Note:
Surveyed by: Date:	BUILDING 4: or: Note:

IL 422-0485

ILLINOIS RURAL SURVEY

County: McHenry | Site #: 3513 | Town:
¼: NW | Sec: 36 | TWP: 45N | Range: 8E
Street: 913 River Rd | Street View: ✓
Industrial/Commercial Complex w/3 or more Bldgs.: ☐

FARMSTEAD ☐
House: ☒ 2 Houses: ☐ 1 Major Barn: ☐ 2 Mjr Barns: ☐ 3 Mjr Barns: ☐ Corn Cribs, 1: ☐, 2: ☐, 3+: ☐
Garage: ☒ Mach. Shed: ☐ Grainery: ☐ Smokehouse: ☐ Summer Kitchen: ☐ Silo: ☐ Windmill: ☐
Grain Bins: ☐ Pump House: ☐ Hog Houses: ☐ Chicken Coop: ☐ Outhouse: ☐ Mobile Homes: ☐
Sheds, 1-3: ☐ 3+: ☐ Metal Bldgs: ☐ Comments: Unique gables – Partners a pyramid cottage; perhaps

PHOTO GOES HE



PHOTO (Additional photos on back)

BUILDING 1	BUILDING 2
FRAME# 18 & 19	Pres. Funct.: Residence	Same ? ☐
Residence: ☒ Outbuilding: ☐ Public: ☐ Commercial: ☐ Barn: ☐ Industrial: ☐ Structural: ☐ Religious: ☐	Original Function: Residence: ☐ Outbuilding: ☐ Public: ☐ Commercial: ☐ Barn: ☐ Industrial: ☐ Structural: ☐ Religious: ☐
Deteriorated: ☐ Abandoned: ☐ Lrg: ☐ Md: ☐ Sml: ☐	Condition/use/size: Deteriorated: ☐ Abandoned: ☐ Lrg: ☐ Md: ☐ Sm: ☐
or: Stories, 1: ☐ 1-½: ☐ 2: ☐ 2+: ☐	Building TYPE: or: Stories, 1: ☐ 1-½: ☐ 2: ☐ 2+: ☐
Frame: ☐ Masonry: ☐ Pole: ☐ Log: ☐ Other:	Structure: Frame: ☐ Masonry: ☐ Pole: ☐ Log: ☐ Other:
Clpbd: ☒ Weatherbd: ☐ Vert: ☐ Wd. Shngl: ☐ Brick: ☐ Stone: ☐ Block: ☐ Metal: ☐ Asbestos: ☐ Vinyl: ☐ Tar Ppr: ☐	Siding material: Clpbd: ☐ Weatherbd: ☐ Vert: ☐ Wd. Shngl: ☐ Brick: ☐ Stone: ☐ Block: ☐ Metal: ☐ Asbestos: ☐ Vinyl: ☐ Tar Ppr: ☐
Brick: ☐ Stone: ☐ Block: ☐ Poured or Stucco: ☐ Tile: ☐ Not Visible	Foundation: Brick: ☐ Stone: ☐ Block: ☐ Poured or Stucco: ☐ Tile: ☐
Gable: ☒ Hipped: ☒ Flat: ☐ Mansard: ☐ Other:	Roof: Gable: ☐ Hipped: ☐ Flat: ☐ Mansard: ☐ Other:
Asphalt Shngl: ☒ Metal: ☐ Wood Shngl: ☐ Other:	Roof Material: Asphalt Shngl: ☐ Metal: ☐ Wood Shngl: ☐ Other:
Good: ☐ Fair: ☐ Altr: ☐ Vy Altd: ☐ Add., Major: ☒ Minor: ☐	Integrity: Good: ☐ Fair: ☐ Altr: ☐ Vy Altd: ☐ Add., Major: ☐ Minor: ☐
1700-1799: ☐ 1800-1859: ☐ 1860-1910: ☐ 1910-1945: ☒	Period: 1700-1799: ☐ 1800-1859: ☐ 1860-1910: ☐ 1910-1945: ☐
Bibliography and further notes on Reverse	BUILDING 3: or: Note:
Surveyed by: Date:	BUILDING 4: or: Note:

IL 422-0485

ILLINOIS RURAL SURVEY

County: McHenry | Site #: 3514 | Town:

¼: NW | Sec: 36 | TWP: 45N | Range: 8E

Street: 915 River Rd | Street View: ☒

Industrial/Commercial Complex w/3 or more Bldgs.: ☐

FARMSTEAD ☐

House: ☒ 2 Houses: ☐ 1 Major Barn: ☐ 2 Mjr Barns: ☐ 3 Mjr Barns: ☐ Corn Cribs, 1: ☐, 2: ☐, 3+: ☐

Garage: ☒ Mach. Shed: ☐ Grainery: ☐ Smokehouse: ☐ Summer Kitchen: ☐ Silo: ☐ Windmill: ☐

Grain Bins: ☐ Pump House: ☐ Hog Houses: ☐ Chicken Coop: ☐ Outhouse: ☐ Mobile Homes: ☐

Shade, 1-3: ☐ 3+: ☐ Metal Bldgs: ☐ Comments:



PHOTO (Additional photos on back)

FRAME# 20	Pres. Funct.: Residence	Same ? ☐	#1 BUILDING 2#
Residence: ☒ Outbuilding: ☐ Public: ☐ Commercial: ☐ Barn: ☐ Industrial: ☐ Structural: ☐ Religious: ☐			Original Function
Deteriorated: ☐ Abandoned: ☐ Lrg: ☒ Md: ☐ Sml: ☐			Condition/use/size
1103 or:	Stories, 1: ☐ 1-½: ☐ 2: ☒ 2+: ☐		Building TYPE
Frame: ☐ Masonry: ☐ Pole: ☐ Log: ☐ Other:			Structure
Clpbd: ☒ Weathrbd: ☐ Vert: ☐ Wd. Shngl: ☐ Brick: ☐ Stone: ☐ Block: ☐ Metal: ☐ Asbestos: ☐ Vinyl: ☐ Tar Ppr: ☐			Siding material
Brick: ☐ Stone: ☐ Block: ☐ Poured or Stucco: ☒ Tile: ☐			Foundation
Gable: ☒ Hipped: ☐ Flat: ☐ Mansard: ☐ Other:			Roof
Asphalt Shngl: ☒ Metal: ☐ Wood Shngl: ☐ Other:			Roof Material
Good: ☐ Fair: ☒ Altr: ☐ Vy Altd: ☐ Add., Major: ☐ Minor: ☐			Integrity
1700-1799: ☐ 1800-1859: ☐ 1860-1910: ☐ 1910-1945: ☒			Period
Bibliography and further notes on Reverse			BUILDING 3
Surveyed by: Date:			BUILDING 4

FRAME# | Pres. Funct.: | Same ? ☐

Residence: ☐ Outbuilding: ☐ Public: ☐ Commercial: ☐ Barn: ☐ Industrial: ☐ Structural: ☐ Religious: ☐

Deteriorated: ☐ Abandoned: ☐ Lrg: ☐ Md: ☐ Sm: ☐

or: | Stories, 1: ☐ 1-½: ☐ 2: ☐ 2+: ☐

Frame: ☐ Masonry: ☐ Pole: ☐ Log: ☐ Other:

Clpbd: ☐ Weathrbd: ☐ Vert: ☐ Wd. Shngl: ☐ Brick: ☐ Stone: ☐ Block: ☐ Metal: ☐ Asbestos: ☐ Vinyl: ☐ Tar Ppr: ☐

Brick: ☐ Stone: ☐ Block: ☐ Poured or Stucco: ☐ Tile: ☐

Gable: ☐ Hipped: ☐ Flat: ☐ Mansard: ☐ Other:

Asphalt Shngl: ☐ Metal: ☐ Wood Shngl: ☐ Other:

Good: ☐ Fair: ☐ Altr: ☐ Vy Altd: ☐ Add., Major: ☐ Minor: ☐

1700-1799: ☐ 1800-1859: ☐ 1860-1910: ☐ 1910-1945: ☐

BUILDING 3 | or: | Note:

BUILDING 4 | or: | Note:

IL 422-0465

ILLINOIS RURAL SURVEY

County: McHenry | Site #: 3515 | Town:

¼: NW | Sec: 36 | TWP: 45N | Range: 8E

Street: 99 River Rd | Street View: ☐

Industrial/Commercial Complex w/3 or more Bldgs.: ☐

FARMSTEAD ☐

House: ☒ 2 Houses: ☐ 1 Major Barn: ☐ 2 Mjr Barns: ☐ 3 Mjr Barns: ☐ Corn Cribs, 1: ☐, 2: ☐, 3+: ☐

Garage: ☐ Mach. Shed: ☐ Grainery: ☐ Smokehouse: ☐ Summer Kitchen: ☐ Silo: ☐ Windmill: ☐

Grain Bins: ☐ Pump House: ☐ Hog Houses: ☐ Chicken Coop: ☐ Outhouse: ☐ Mobile Homes: ☐

Shade, 1-3: ☐ 3+: ☐ Metal Bldgs: ☐ Comments:



PHOTO (Additional photos on back)

FRAME# 21	Pres. Funct.: Res	Same ? ☐	#1 BUILDING 2#
Residence: ☒ Outbuilding: ☐ Public: ☐ Commercial: ☐ Barn: ☐ Industrial: ☐ Structural: ☐ Religious: ☐			Original Function
Deteriorated: ☒ Abandoned: ☐ Lrg: ☐ Md: ☒ Sml: ☐			Condition/use/size
1015 or: 105	Stories, 1: ☐ 1-½: ☒ 2: ☐ 2+: ☐		Building TYPE
Frame: ☐ Masonry: ☐ Pole: ☐ Log: ☐ Other:			Structure
Clpbd: ☐ Weathrbd: ☐ Vert: ☐ Wd. Shngl: ☐ Brick: ☒ Stone: ☐ Block: ☐ Metal: ☐ Asbestos: ☐ Vinyl: ☐ Tar Ppr: ☐			Siding material
Brick: ☐ Stone: ☐ Block: ☐ Poured or Stucco: ☐ Tile: ☐			Foundation
Gable: ☒ Hipped: ☐ Flat: ☐ Mansard: ☐ Other:			Roof
Asphalt Shngl: ☒ Metal: ☐ Wood Shngl: ☐ Other:			Roof Material
Good: ☒ Fair: ☐ Altr: ☐ Vy Altd: ☐ Add., Major: ☐ Minor: ☐			Integrity
1700-1799: ☐ 1800-1859: ☐ 1860-1910: ☐ 1910-1945: ☒			Period
Bibliography and further notes on Reverse			BUILDING 3
Surveyed by: Date:			BUILDING 4

FRAME# | Pres. Funct.: | Same ? ☐

Residence: ☐ Outbuilding: ☐ Public: ☐ Commercial: ☐ Barn: ☐ Industrial: ☐ Structural: ☐ Religious: ☐

Deteriorated: ☐ Abandoned: ☐ Lrg: ☐ Md: ☐ Sm: ☐

or: | Stories, 1: ☐ 1-½: ☐ 2: ☐ 2+: ☐

Frame: ☐ Masonry: ☐ Pole: ☐ Log: ☐ Other:

Clpbd: ☐ Weathrbd: ☐ Vert: ☐ Wd. Shngl: ☐ Brick: ☐ Stone: ☐ Block: ☐ Metal: ☐ Asbestos: ☐ Vinyl: ☐ Tar Ppr: ☐

Brick: ☐ Stone: ☐ Block: ☐ Poured or Stucco: ☐ Tile: ☐

Gable: ☐ Hipped: ☐ Flat: ☐ Mansard: ☐ Other:

Asphalt Shngl: ☐ Metal: ☐ Wood Shngl: ☐ Other:

Good: ☐ Fair: ☐ Altr: ☐ Vy Altd: ☐ Add., Major: ☐ Minor: ☐

1700-1799: ☐ 1800-1859: ☐ 1860-1910: ☐ 1910-1945: ☐

BUILDING 3 | or: | Note:

BUILDING 4 | or: | Note:

IL 422-0465

ILLINOIS RURAL SURVEY

County: McHenry | Site #: 3516 | Town:
¼: NW | Sec: 36 | TWP: 45N | Range: 8E
Street: 923 River Rd | Street View: ☒

Industrial/Commercial Complex w/3 or more Bldgs.: ☐

FARMSTEAD ☐

House: ☒ 2 Houses: ☐ 1 Major Barn: ☐ 2 Mjr Barns: ☐ 3 Mjr Barns: ☐ Corn Cribs, 1: ☐, 2: ☐, 3+: ☐
Garage: ☒ Mach. Shed: ☐ Grainery: ☐ Smokehouse: ☐ Summer Kitchen: ☐ Silo: ☐ Windmill: ☐
Grain Bins: ☐ Pump House: ☐ Hog Houses: ☐ Chicken Coop: ☐ Outhouse: ☐ Mobile Homes: ☐
Sheds, 1-3: ☐ 3+: ☐ Metal Bldgs: ☐ Comments:



FRAME# 23	Pres. Funct.: Res/Cottage, Same ? ☐	#1 BUILDING 2#	FRAME# / Pres. Funct.: / Same ? ☐
Residence: ☒ Outbuilding: ☐ Public: ☐ Commercial: ☐ Barn: ☐ Industrial: ☐ Structural: ☐ Religious: ☐		Original Function	Residence: ☐ Outbuilding: ☐ Public: ☐ Commercial: ☐ Barn: ☐ Industrial: ☐ Structural: ☐ Religious: ☐
Deteriorated: ☐ Abandoned: ☐ Lrg ☐ Md ☒ Sml ☐		Condition/use/size	Deteriorated: ☐ Abandoned: ☐ Lrg ☐ Md ☐ Sm ☐
1110 or: 109	Stories, 1: ☒ 1-½: ☐ 2: ☐ 2+: ☐	Building TYPE	or: / Stories, 1: ☐ 1-½: ☐ 2: ☐ 2+: ☐
Frame: ☒ Masonry: ☐ Pole: ☐ Log: ☐ Other:		Structure	Frame: ☐ Masonry: ☐ Pole: ☐ Log: ☐ Other:
Clpbd: ☐ Weathrbd: ☐ Vert: ☐ Wd. Shngl: ☐ Brick: ☐ Stone: ☐ Block: ☐ Metal: ☒ Asbstos: ☐ Vinyl: ☐ Tar Ppr: ☐		Siding material	Clpbd: ☐ Weathrbd: ☐ Vert: ☐ Wd. Shngl: ☐ Brick: ☐ Stone: ☐ Block: ☐ Metal: ☐ Asbstos: ☐ Vinyl: ☐ Tar Ppr: ☐
Brick: ☐ Stone: ☐ Block: ☐ Poured or Stucco: ☐ Tile: ☐		Foundation	Brick: ☐ Stone: ☐ Block: ☐ Poured or Stucco: ☐ Tile: ☐
Gable: ☒ Hipped: ☐ Flat: ☐ Mansard: ☐ Other:		Roof	Gable: ☐ Hipped: ☐ Flat: ☐ Mansard: ☐ Other:
Asphalt Shngl: ☒ Metal: ☐ Wood Shngl: ☐ Other:		Roof Material	Asphalt Shngl: ☐ Metal: ☐ Wood Shngl: ☐ Other:
Good: ☐ Fair: ☒ Altr: ☐ Vy Altd: ☐ Add., Major: ☒ Minor: ☐		Integrity	Good: ☐ Fair: ☐ Altr: ☐ Vy Altd: ☐ Add., Major: ☐ Minor: ☐
1700-1799: ☐ 1800-1859: ☐ 1860-1910: ☐ 1910-1945: ☒		Period	1700-1799: ☐ 1800-1859: ☐ 1860-1910: ☐ 1910-1945: ☐
Bibliography and further notes on Reverse		BUILDING 3	or: Note:
Surveyed by: Date:		BUILDING 4	or: Note:

IL 422-0465

ILLINOIS RURAL SURVEY

County: McHenry | Site #: 3517 | Town:
¼: NW | Sec: 36 | TWP: 45N | Range: 8E
Street: 1005 River Rd | Street View: ☒

Industrial/Commercial Complex w/3 or more Bldgs.: ☐

FARMSTEAD ☐

House: ☒ 2 Houses: ☐ 1 Major Barn: ☐ 2 Mjr Barns: ☐ 3 Mjr Barns: ☐ Corn Cribs, 1: ☐, 2: ☐, 3+: ☐
Garage: ☒ Mach. Shed: ☐ Grainery: ☐ Smokehouse: ☐ Summer Kitchen: ☐ Silo: ☐ Windmill: ☐
Grain Bins: ☐ Pump House: ☐ Hog Houses: ☐ Chicken Coop: ☐ Outhouse: ☐ Mobile Homes: ☐
Sheds, 1-3: ☐ 3+: ☐ Metal Bldgs: ☐ Comments:



PHOTO (Additional photos on back)

FRAME# 23	Pres. Funct.: Res/Cottage, Same ? ☐	#1 BUILDING 2#	FRAME# / Pres. Funct.: / Same ? ☐
Residence: ☐ Outbuilding: ☐ Public: ☐ Commercial: ☐ Barn: ☐ Industrial: ☐ Structural: ☐ Religious: ☐		Original Function	Residence: ☐ Outbuilding: ☐ Public: ☐ Commercial: ☐ Barn: ☐ Industrial: ☐ Structural: ☐ Religious: ☐
Deteriorated: ☐ Abandoned: ☐ Lrg ☐ Md ☐ Sml ☒		Condition/use/size	Deteriorated: ☐ Abandoned: ☐ Lrg ☐ Md ☐ Sm ☐
1105 or:	Stories, 1: ☒ 1-½: ☐ 2: ☐ 2+: ☐	Building TYPE	or: / Stories, 1: ☐ 1-½: ☐ 2: ☐ 2+: ☐
Frame: ☒ Masonry: ☐ Pole: ☐ Log: ☐ Other:		Structure	Frame: ☐ Masonry: ☐ Pole: ☐ Log: ☐ Other:
Clpbd: ☐ Weathrbd: ☐ Vert: ☐ Wd. Shngl: ☐ Brick: ☐ Stone: ☐ Block: ☐ Metal: ☐ Asbstos: ☒ Vinyl: ☐ Tar Ppr: ☐		Siding material	Clpbd: ☐ Weathrbd: ☐ Vert: ☐ Wd. Shngl: ☐ Brick: ☐ Stone: ☐ Block: ☐ Metal: ☐ Asbstos: ☐ Vinyl: ☐ Tar Ppr: ☐
Brick: ☐ Stone: ☐ Block: ☐ Poured or Stucco: ☐ Tile: ☐		Foundation	Brick: ☐ Stone: ☐ Block: ☐ Poured or Stucco: ☐ Tile: ☐
Gable: ☒ Hipped: ☐ Flat: ☐ Mansard: ☐ Other:		Roof	Gable: ☐ Hipped: ☐ Flat: ☐ Mansard: ☐ Other:
Asphalt Shngl: ☒ Metal: ☐ Wood Shngl: ☐ Other:		Roof Material	Asphalt Shngl: ☐ Metal: ☐ Wood Shngl: ☐ Other:
Good: ☒ Fair: ☐ Altr: ☐ Vy Altd: ☐ Add., Major: ☐ Minor: ☐		Integrity	Good: ☐ Fair: ☐ Altr: ☐ Vy Altd: ☐ Add., Major: ☐ Minor: ☐
1700-1799: ☐ 1800-1859: ☐ 1860-1910: ☐ 1910-1945: ☒		Period	1700-1799: ☐ 1800-1859: ☐ 1860-1910: ☐ 1910-1945: ☐
Bibliography and further notes on Reverse		BUILDING 3	or: Note:
Surveyed by: Date:		BUILDING 4	or: Note:

IL 422-0465

ILLINOIS RURAL SURVEY

County: McHenry | Site #: 3518 | Town:
¼: NW | Sec: 36 | TWP: 45N | Range: 8E
Street: 1003 River Rd | Street View: X

Industrial/Commercial Complex w/3 or more Bldgs.: ☐

FARMSTEAD ☐
House: X 2 Houses: X 1 Major Barn: ☐ 2 Mjr Barns: ☐ 3 Mjr Barns: ☐ Corn Cribs, 1: ☐, 2: ☐, 3+: ☐
Garage: ☐ Mech. Shed: ☐ Grainery: ☐ Smokehouse: ☐ Summer Kitchen: ☐ Silo: ☐ Windmill: ☐
Grain Bins: ☐ Pump House: ☐ Hog Houses: ☐ Chicken Coop: ☐ Outhouse: ☐ Mobile Homes: ☐
Sheds, 1-3: ☐ 3+: ☐ Metal Bldgs: ☐ Comments:



PHOTO (Additional photos on back)

FRAME# 24	Pres. Funct.: Res	Same ? ☐	■ I BUILDING 2 ■
Residence: X Outbuilding: ☐ Public: ☐ Commercial: ☐ Barn: ☐ Industrial: ☐ Structural: ☐ Religious: ☐			Original Function
Deteriorated: ☐ Abandoned: ☐ Lrg ☐ Md X Sml ☐			Condition/usefulsize
1 1 0 or:	Stories, 1: X 1-½: ☐ 2: ☐ 2+: ☐		Building TYPE
Frame: ☐ Masonry: ☐ Pole: ☐ Log: ☐ Other:			Structure
Clpbd: ☐ Weathrbd: ☐ Vert: ☐ Wd. Shngl: ☐ Brick: ☐ Stone: ☐ Block: X Metal: ☐ Asbstos: ☐ Vinyl: ☐ Tar Ppr: ☐			Siding material
Brick: ☐ Stone: ☐ Block: ☐ Poured or Stucco: ☐ Tile: ☐			Foundation
Gable: X Hipped: X Flat: ☐ Mansard: ☐ Other:			Roof
Asphalt Shngl: X Metal: ☐ Wood Shngl: ☐ Other:			Roof Material
Good: ☐ Fair: X Altr: ☐ Vy Altd: ☐ Add., Major: ☐ Minor: ☐			Integrity
1700-1799: ☐ 1800-1859: ☐ 1860-1910: ☐ 1910-1945: X			Period
Bibliography and further notes on Reverse			BUILDING 3
Surveyed by: Date:			BUILDING 4

FRAME# | Pres. Funct.: | Same ? ☐
Residence: ☐ Outbuilding: ☐ Public: ☐ Commercial: ☐ Barn: ☐ Industrial: ☐ Structural: ☐ Religious: ☐
Deteriorated: ☐ Abandoned: ☐ Lrg ☐ Md ☐ Sml ☐
or: | Stories, 1: ☐ 1-½: ☐ 2: ☐ 2+: ☐
Frame: ☐ Masonry: ☐ Pole: ☐ Log: ☐ Other:
Clpbd: ☐ Weathrbd: ☐ Vert: ☐ Wd. Shngl: ☐ Brick: ☐ Stone: ☐ Block: ☐ Metal: ☐ Asbstos: ☐ Vinyl: ☐ Tar Ppr: ☐
Brick: ☐ Stone: ☐ Block: ☐ Poured or Stucco: ☐ Tile: ☐
Gable: ☐ Hipped: ☐ Flat: ☐ Mansard: ☐ Other:
Asphalt Shngl: ☐ Metal: ☐ Wood Shngl: ☐ Other:
Good: ☐ Fair: ☐ Altr: ☐ Vy Altd: ☐ Add., Major: ☐ Minor: ☐
1700-1799: ☐ 1800-1859: ☐ 1860-1910: ☐ 1910-1945: ☐
BUILDING 3 | or: | Note:
BUILDING 4 | or: | Note:

IL 422-0485

ILLINOIS RURAL SURVEY

County: McHenry | Site #: 3519 | Town: McHenry
¼: NE | Sec: 35 | TWP: 45N | Range: 8E
Street: 1009 River Rd | Street View: X

Industrial/Commercial Complex w/3 or more Bldgs.: ☐

FARMSTEAD ☐
House: X 2 Houses: ☐ 1 Major Barn: ☐ 2 Mjr Barns: ☐ 3 Mjr Barns: ☐ Corn Cribs, 1: ☐, 2: ☐, 3+: ☐
Garage: X Mech. Shed: ☐ Grainery: ☐ Smokehouse: ☐ Summer Kitchen: ☐ Silo: ☐ Windmill: ☐
Grain Bins: ☐ Pump House: ☐ Hog Houses: ☐ Chicken Coop: ☐ Outhouse: ☐ Mobile Homes: ☐
Sheds, 1-3: ☐ 3+: ☐ Metal Bldgs: ☐ Comments:



PHOTO (Additional photos on back)

FRAME# 25	Pres. Funct.: Res	Same ? X	■ I BUILDING 2 ■
Residence: X Outbuilding: ☐ Public: ☐ Commercial: ☐ Barn: ☐ Industrial: ☐ Structural: ☐ Religious: ☐			Original Function
Deteriorated: ☐ Abandoned: ☐ Lrg ☐ Md X Sml ☐			Condition/usefulsize
1 1 0 1 or:	Stories, 1: ☐ 1-½: X 2: ☐ 2+: ☐		Building TYPE
Frame: X Masonry: ☐ Pole: ☐ Log: ☐ Other:			Structure
Clpbd: X Weathrbd: ☐ Vert: ☐ Wd. Shngl: ☐ Brick: ☐ Stone: ☐ Block: ☐ Metal: ☐ Asbstos: ☐ Vinyl: ☐ Tar Ppr: ☐			Siding material
Brick: ☐ Stone: ☐ Block: ☐ Poured or Stucco: ☐ Tile: ☐ Some stone visible			Foundation
Gable: X Hipped: ☐ Flat: ☐ Mansard: ☐ Other:			Roof
Asphalt Shngl: X Metal: ☐ Wood Shngl: ☐ Other:			Roof Material
Good: ☐ Fair: ☐ Altr: ☐ Vy Altd: ☐ Add., Major: X Minor: ☐			Integrity
1700-1799: ☐ 1800-1859: ☐ 1860-1910: X 1910-1945: X			Period
Bibliography and further notes on Reverse			BUILDING 3
Surveyed by: Date:			BUILDING 4

FRAME# | Pres. Funct.: | Same ? ☐
Residence: ☐ Outbuilding: ☐ Public: ☐ Commercial: ☐ Barn: ☐ Industrial: ☐ Structural: ☐ Religious: ☐
Deteriorated: ☐ Abandoned: ☐ Lrg ☐ Md ☐ Sml ☐
or: | Stories, 1: ☐ 1-½: ☐ 2: ☐ 2+: ☐
Frame: ☐ Masonry: ☐ Pole: ☐ Log: ☐ Other:
Clpbd: ☐ Weathrbd: ☐ Vert: ☐ Wd. Shngl: ☐ Brick: ☐ Stone: ☐ Block: ☐ Metal: ☐ Asbstos: ☐ Vinyl: ☐ Tar Ppr: ☐
Brick: ☐ Stone: ☐ Block: ☐ Poured or Stucco: ☐ Tile: ☐
Gable: ☐ Hipped: ☐ Flat: ☐ Mansard: ☐ Other:
Asphalt Shngl: ☐ Metal: ☐ Wood Shngl: ☐ Other:
Good: ☐ Fair: ☐ Altr: ☐ Vy Altd: ☐ Add., Major: ☐ Minor: ☐
1700-1799: ☐ 1800-1859: ☐ 1860-1910: ☐ 1910-1945: ☐
BUILDING 3 | or: | Note:
BUILDING 4 | or: | Note:

IL 422-0485

ILLINOIS RURAL SURVEY

County: McHenry | Site #: 3520 | Town:

¼: NE | Sec: 35 | TWP: 45N | Range: 8E

Street: 107 River Rd | Street View: ☒

Industrial/Commercial Complex w/3 or more Bldgs.: ☐

FARMSTEAD ☐

House: ☒ 2 Houses: ☐ 1 Major Barn: ☐ 2 Mjr Barns: ☐ 3 Mjr Barns: ☐ Corn Cribs, 1: ☐, 2: ☐, 3+: ☐

Garage: ☒ Mach. Shed: ☐ Grainery: ☐ Smokehouse: ☐ Summer Kitchen: ☐ Silo: ☐ Windmill: ☐

Grain Bins: ☐ Pump House: ☐ Hog Houses: ☐ Chicken Coop: ☐ Outhouse: ☐ Mobile Homes: ☐

Sheds, 1-3: ☐ 3+: ☐ Metal Bldgs: ☐ Comments:



PHO GOES

FRAME# 26 | Pres. Funct.: Red Cottage | Same ? ☒

Residence: ☒ Outbuilding: ☐ Public: ☐ Commercial: ☐ Barn: ☐ Industrial: ☐ Structural: ☐ Religious: ☐

Deteriorated: ☐ Abandoned: ☐ Lrg ☐ Md ☒ Sml ☐

1 1 1 | or: | Stories, 1: ☐ 1-½: ☒ 2: ☐ 2+: ☐

Frame: ☐ Masonry: ☐ Pole: ☐ Log: ☐ Other:

Clpbd: ☒ Weathrbd: ☐ Vert: ☐ Wd. Shngl: ☐ Brick: ☐
Stone: ☐ Block: ☐ Metal: ☐ Asbestos: ☐ Vinyl: ☐ Tar Ppr: ☐

Brick: ☐ Stone: ☐ Block: ☒ Poured or Stucco: ☐ Tile: ☐

Gable: ☒ Hipped: ☐ Flat: ☐ Mansard: ☐ Other:

Asphalt Shngl: ☒ Metal: ☐ Wood Shngl: ☐ Other:

Good: ☐ Fair: ☒ Altr: ☐ Vy Altd: ☐ Add., Major: ☐ Minor: ☐

1700-1799: ☐ 1800-1859: ☐ 1860-1910: ☐ 1910-1945: ☒

Bibliography and further notes on Reverse

Surveyed by: Date:

#1 BUILDING 2#	FRAME# Pres. Funct.: Same ? ☐
Original Function	Residence: ☐ Outbuilding: ☐ Public: ☐ Commercial: ☐ Barn: ☐ Industrial: ☐ Structural: ☐ Religious: ☐
Condition/use/size	Deteriorated: ☐ Abandoned: ☐ Lrg ☐ Md ☐ Sm ☐
Building TYPE	or: Stories, 1: ☐ 1-½: ☐ 2: ☐ 2+: ☐
Structure	Frame: ☐ Masonry: ☐ Pole: ☐ Log: ☐ Other:
Siding material	Clpbd: ☐ Weathrbd: ☐ Vert: ☐ Wd. Shngl: ☐ Brick: ☐ Stone: ☐ Block: ☐ Metal: ☐ Asbestos: ☐ Vinyl: ☐ Tar Ppr: ☐
Foundation	Brick: ☐ Stone: ☐ Block: ☐ Poured or Stucco: ☐ Tile: ☐
Roof	Gable: ☐ Hipped: ☐ Flat: ☐ Mansard: ☐ Other:
Roof Material	Asphalt Shngl: ☐ Metal: ☐ Wood Shngl: ☐ Other:
Integrity	Good: ☐ Fair: ☐ Altr: ☐ Vy Altd: ☐ Add., Major: ☐ Minor: ☐
Period	1700-1799: ☐ 1800-1859: ☐ 1860-1910: ☐ 1910-1945: ☐
BUILDING 3	or: Note:
BUILDING 4	or: Note:

IL 422-0465

ILLINOIS RURAL SURVEY

County: McHenry | Site #: 3521 | Town: McHenry

¼: NE | Sec: 35 | TWP: 45N | Range: 8E

Street: 1019 River Rd | Street View: ☒

Industrial/Commercial Complex w/3 or more Bldgs.: ☐

FARMSTEAD ☐

House: ☒ 2 Houses: ☐ 1 Major Barn: ☐ 2 Mjr Barns: ☐ 3 Mjr Barns: ☐ Corn Cribs, 1: ☐, 2: ☐, 3+: ☐

Garage: ☒ Mach. Shed: ☐ Grainery: ☐ Smokehouse: ☐ Summer Kitchen: ☐ Silo: ☐ Windmill: ☐

Grain Bins: ☐ Pump House: ☐ Hog Houses: ☐ Chicken Coop: ☐ Outhouse: ☐ Mobile Homes: ☐

Sheds, 1-3: ☐ 3+: ☐ Metal Bldgs: ☐ Comments:



PHOTO GOES HE

FRAME# 27 | Pres. Funct.: Red Cottage | Same ? ☐

Residence: ☒ Outbuilding: ☐ Public: ☐ Commercial: ☐ Barn: ☐ Industrial: ☐ Structural: ☐ Religious: ☐

Deteriorated: ☐ Abandoned: ☐ Lrg ☐ Md ☒ Sml ☐

1 1 1 0 | or: | Stories, 1: ☒ 1-½: ☐ 2: ☐ 2+: ☐

Frame: ☐ Masonry: ☐ Pole: ☐ Log: ☐ Other:

Clpbd: ☒ Weathrbd: ☐ Vert: ☐ Wd. Shngl: ☐ Brick: ☐
Stone: ☐ Block: ☐ Metal: ☐ Asbestos: ☐ Vinyl: ☐ Tar Ppr: ☐

Brick: ☐ Stone: ☐ Block: ☒ Poured or Stucco: ☐ Tile: ☐

Gable: ☐ Hipped: ☒ Flat: ☐ Mansard: ☐ Other:

Asphalt Shngl: ☒ Metal: ☐ Wood Shngl: ☐ Other:

Good: ☐ Fair: ☒ Altr: ☐ Vy Altd: ☐ Add., Major: ☐ Minor: ☐

1700-1799: ☐ 1800-1859: ☐ 1860-1910: ☐ 1910-1945: ☒

Bibliography and further notes on Reverse

Surveyed by: Date:

#1 BUILDING 2#	FRAME# Pres. Funct.: Same ? ☐
Original Function	Residence: ☐ Outbuilding: ☐ Public: ☐ Commercial: ☐ Barn: ☐ Industrial: ☐ Structural: ☐ Religious: ☐
Condition/use/size	Deteriorated: ☐ Abandoned: ☐ Lrg ☐ Md ☐ Sm ☐
Building TYPE	or: Stories, 1: ☐ 1-½: ☐ 2: ☐ 2+: ☐
Structure	Frame: ☐ Masonry: ☐ Pole: ☐ Log: ☐ Other:
Siding material	Clpbd: ☐ Weathrbd: ☐ Vert: ☐ Wd. Shngl: ☐ Brick: ☐ Stone: ☐ Block: ☐ Metal: ☐ Asbestos: ☐ Vinyl: ☐ Tar Ppr: ☐
Foundation	Brick: ☐ Stone: ☐ Block: ☐ Poured or Stucco: ☐ Tile: ☐
Roof	Gable: ☐ Hipped: ☐ Flat: ☐ Mansard: ☐ Other:
Roof Material	Asphalt Shngl: ☐ Metal: ☐ Wood Shngl: ☐ Other:
Integrity	Good: ☐ Fair: ☐ Altr: ☐ Vy Altd: ☐ Add., Major: ☐ Minor: ☐
Period	1700-1799: ☐ 1800-1859: ☐ 1860-1910: ☐ 1910-1945: ☐
BUILDING 3	or: Note:
BUILDING 4	or: Note:

IL 422-0465

ILLINOIS RURAL SURVEY

County: McHenry | Site #: 3522 | Town:

¼: NE | Sec: 35 | TWP: 45N | Range: 8E

Street: 1021 River Rd | Street View: ☒

Industrial/Commercial Complex w/3 or more Bldgs.: ☐

FARMSTEAD ☐

House: ☒ 2 Houses: ☐ 1 Major Barn: ☐ 2 Mjr Barns: ☐ 3 Mjr Barns: ☐ Corn Cribs, 1: ☐, 2: ☐, 3+: ☐

Garage: ☒ Mach. Shed: ☐ Grainery: ☐ Smokehouse: ☐ Summer Kitchen: ☐ Silo: ☐ Windmill: ☐

Grain Bins: ☐ Pump House: ☐ Hog Houses: ☐ Chicken Coop: ☐ Outhouse: ☐ Mobile Homes: ☐

Sheds, 1-3: ☐ 3+: ☐ Metal Bldgs: ☐ Comments:



PHOTO (Additional photos on back)

FRAME# 28	Pres. Funct.: Residence	Same ? ☐	■1 BUILDING 2■ FRAME# / Pres. Funct.: / Same ? ☐
Residence: ☒ Outbuilding: ☐ Public: ☐ Commercial: ☐ Barn: ☐ Industrial: ☐ Structural: ☐ Religious: ☐			Original Function: Residence: ☐ Outbuilding: ☐ Public: ☐ Commercial: ☐ Barn: ☐ Industrial: ☐ Structural: ☐ Religious: ☐
Deteriorated: ☐ Abandoned: ☐ Lrg ☐ Md ☒ Sml ☐			Condition/use/size: Deteriorated: ☐ Abandoned: ☐ Lrg ☐ Md ☐ Sm ☐
1 04 or:	Stories, 1: ☐ 1-½: ☐ 2: ☒ 2+: ☐		Building TYPE: or: / Stories, 1: ☐ 1-½: ☐ 2: ☐ 2+: ☐
Frame: ☐ Masonry: ☐ Pole: ☐ Log: ☐ Other:			Structure: Frame: ☐ Masonry: ☐ Pole: ☐ Log: ☐ Other:
Clpbd: ☐ Weathrbd: ☐ Vert: ☐ Wd. Shngl: ☐ Brick: ☐ Stone: ☐ Block: ☐ Metal: ☒ Asbestos: ☐ Vinyl: ☐ Tar Ppr: ☐			Siding material: Clpbd: ☐ Weathrbd: ☐ Vert: ☐ Wd. Shngl: ☐ Brick: ☐ Stone: ☐ Block: ☐ Metal: ☐ Asbestos: ☐ Vinyl: ☐ Tar Ppr: ☐
Brick: ☐ Stone: ☐ Block: ☐ Poured or Stucco: ☐ Tile: ☐			Foundation: Brick: ☐ Stone: ☐ Block: ☐ Poured or Stucco: ☐ Tile: ☐
Gable: ☐ Hipped: ☒ Flat: ☐ Mansard: ☐ Other:			Roof: Gable: ☐ Hipped: ☐ Flat: ☐ Mansard: ☐ Other:
Asphalt Shngl: ☒ Metal: ☐ Wood Shngl: ☐ Other:			Roof Material: Asphalt Shngl: ☐ Metal: ☐ Wood Shngl: ☐ Other:
Good: ☐ Fair: ☐ Altr: ☒ Vy Altd: ☐ Add., Major: ☒ Minor: ☐			Integrity: Good: ☐ Fair: ☐ Altr: ☐ Vy Altd: ☐ Add., Major: ☐ Minor: ☐
1700-1799: ☐ 1800-1859: ☐ 1860-1910: ☐ 1910-1945: ☒			Period: 1700-1799: ☐ 1800-1859: ☐ 1860-1910: ☐ 1910-1945: ☐
Bibliography and further notes on Reverse			BUILDING 3: or: Note:
Surveyed by: Date:			BUILDING 4: or: Note:

IL 422-0465

ILLINOIS RURAL SURVEY

County: McHenry | Site #: 3523 | Town: McHenry

¼: SE | Sec: 26 | TWP: 45 N | Range: 8E

Street: 1101 River Rd | Street View: ☒

Industrial/Commercial Complex w/3 or more Bldgs.: ☐

FARMSTEAD ☐

House: ☒ 2 Houses: ☐ 1 Major Barn: ☐ 2 Mjr Barns: ☐ 3 Mjr Barns: ☐ Corn Cribs, 1: ☐, 2: ☐, 3+: ☐

Garage: ☒ Mach. Shed: ☐ Grainery: ☐ Smokehouse: ☐ Summer Kitchen: ☐ Silo: ☐ Windmill: ☐

Grain Bins: ☐ Pump House: ☐ Hog Houses: ☐ Chicken Coop: ☐ Outhouse: ☐ Mobile Homes: ☐

Sheds, 1-3: ☐ 3+: ☐ Metal Bldgs: ☐ Comments:



PHOTO (Additional photos on back)

FRAME# 29	Pres. Funct.: Res	Same ? ☐	■1 BUILDING 2■ FRAME# / Pres. Funct.: / Same ? ☐
Residence: ☒ Outbuilding: ☐ Public: ☐ Commercial: ☐ Barn: ☐ Industrial: ☐ Structural: ☐ Religious: ☐			Original Function: Residence: ☐ Outbuilding: ☐ Public: ☐ Commercial: ☐ Barn: ☐ Industrial: ☐ Structural: ☐ Religious: ☐
Deteriorated: ☐ Abandoned: ☐ Lrg ☐ Md ☒ Sml ☐			Condition/use/size: Deteriorated: ☐ Abandoned: ☐ Lrg ☐ Md ☐ Sm ☐
1 05 or:	Stories, 1: ☐ 1-½: ☐ 2: ☐ 2+: ☐		Building TYPE: or: / Stories, 1: ☐ 1-½: ☐ 2: ☐ 2+: ☐
Frame: ☒ Masonry: ☐ Pole: ☐ Log: ☐ Other:			Structure: Frame: ☐ Masonry: ☐ Pole: ☐ Log: ☐ Other:
Clpbd: ☐ Weathrbd: ☐ Vert: ☐ Wd. Shngl: ☐ Brick: ☐ Stone: ☐ Block: ☐ Metal: ☐ Asbestos: ☒ Vinyl: ☐ Tar Ppr: ☐			Siding material: Clpbd: ☐ Weathrbd: ☐ Vert: ☐ Wd. Shngl: ☐ Brick: ☐ Stone: ☐ Block: ☐ Metal: ☐ Asbestos: ☐ Vinyl: ☐ Tar Ppr: ☐
Brick: ☐ Stone: ☐ Block: ☐ Poured or Stucco: ☐ Tile: ☐			Foundation: Brick: ☐ Stone: ☐ Block: ☐ Poured or Stucco: ☐ Tile: ☐
Gable: ☒ Hipped: ☐ Flat: ☐ Mansard: ☐ Other:			Roof: Gable: ☐ Hipped: ☐ Flat: ☐ Mansard: ☐ Other:
Asphalt Shngl: ☒ Metal: ☐ Wood Shngl: ☐ Other:			Roof Material: Asphalt Shngl: ☐ Metal: ☐ Wood Shngl: ☐ Other:
Good: ☐ Fair: ☒ Altr: ☐ Vy Altd: ☐ Add., Major: ☐ Minor: ☐			Integrity: Good: ☐ Fair: ☐ Altr: ☐ Vy Altd: ☐ Add., Major: ☐ Minor: ☐
1700-1799: ☐ 1800-1859: ☐ 1860-1910: ☐ 1910-1945: ☒			Period: 1700-1799: ☐ 1800-1859: ☐ 1860-1910: ☐ 1910-1945: ☐
Bibliography and further notes on Reverse			BUILDING 3: or: Note:
Surveyed by: Date:			BUILDING 4: or: Note:

IL 422-0465

ILLINOIS RURAL SURVEY

County: McHenry | Site #: 3524 | Town:

¼: SE | Sec: 26 | TWP: 45N | Range: 8E

Street: 1103 River Rd | Street View: ☒

Industrial/Commercial Complex w/3 or more Bldgs.: ☐

FARMSTEAD ☐

House: ☒ 2 Houses: ☐ 1 Major Barn: ☐ 2 Mjr Barns: ☐ 3 Mjr Barns: ☐ Corn Cribs, 1: ☐, 2: ☐, 3+: ☐

Garage: ☒ Mach. Shed: ☐ Grainery: ☐ Smokehouse: ☐ Summer Kitchen: ☐ Silo: ☐ Windmill: ☐

Grain Bins: ☐ Pump House: ☐ Hog Houses: ☐ Chicken Coop: ☐ Outhouse: ☐ Mobile Homes: ☐

Sheds, 1-3: ☐ 3+: ☐ Metal Bldgs: ☐ Comments:



PHOTO (Additional photos on back)

BUILDING 1	BUILDING 2
FRAME# 30 Pres. Funct.: Res Same ? ☐	FRAME# Pres. Funct.: Same ? ☐
Residence: ☒ Outbuilding: ☐ Public: ☐ Commercial: ☐ Barn: ☐ Industrial: ☐ Structural: ☐ Religious: ☐	Original Function: Residence: ☐ Outbuilding: ☐ Public: ☐ Commercial: ☐ Barn: ☐ Industrial: ☐ Structural: ☐ Religious: ☐
Deteriorated: ☐ Abandoned: ☐ Lrg ☐ Md ☒ Sml ☐	Condition/use/size: Deteriorated: ☐ Abandoned: ☐ Lrg ☐ Md ☐ Sm ☐
1 1 1 1 or: Stories, 1: ☒ 1-½: ☐ 2: ☐ 2+: ☐	Building TYPE: or: Stories, 1: ☐ 1-½: ☐ 2: ☐ 2+: ☐
Frame: ☐ Masonry: ☐ Pole: ☐ Log: ☐ Other:	Structure: Frame: ☐ Masonry: ☐ Pole: ☐ Log: ☐ Other:
Clpbd: ☒ Weathrbd: ☐ Vert: ☐ Wd. Shngl: ☐ Brick: ☐ Stone: ☐ Block: ☐ Metal: ☐ Asbstos: ☐ Vinyl: ☐ Tar Ppr: ☐	Siding material: Clpbd: ☐ Weathrbd: ☐ Vert: ☐ Wd. Shngl: ☐ Brick: ☐ Stone: ☐ Block: ☐ Metal: ☐ Asbstos: ☐ Vinyl: ☐ Tar Ppr: ☐
Brick: ☐ Stone: ☐ Block: ☐ Poured or Stucco: ☐ Tile: ☐	Foundation: Brick: ☐ Stone: ☐ Block: ☐ Poured or Stucco: ☐ Tile: ☐
Gable: ☒ Hipped: ☐ Flat: ☐ Mansard: ☐ Other:	Roof: Gable: ☐ Hipped: ☐ Flat: ☐ Mansard: ☐ Other:
Asphalt Shngl: ☒ Metal: ☐ Wood Shngl: ☐ Other:	Roof Material: Asphalt Shngl: ☐ Metal: ☐ Wood Shngl: ☐ Other:
Good: ☐ Fair: ☐ Altr: ☐ Vy Altd: ☐ Add., Major: ☒ Minor: ☐	Integrity: Good: ☐ Fair: ☐ Altr: ☐ Vy Altd: ☐ Add., Major: ☐ Minor: ☐
1700-1799: ☐ 1800-1859: ☐ 1860-1910: ☐ 1910-1945: ☒ c. 1910	Period: 1700-1799: ☐ 1800-1859: ☐ 1860-1910: ☐ 1910-1945: ☐
Bibliography and further notes on Reverse	BUILDING 3: or: Note:
Surveyed by: Date:	BUILDING 4: or: Note:

IL 422-0446

ILLINOIS RURAL SURVEY

County: McHenry | Site #: 3525 | Town:

¼: SE | Sec: 26 | TWP: 45N | Range: 8E

Street: 1105 River Rd | Street View: ☒

Industrial/Commercial Complex w/3 or more Bldgs.: ☐

FARMSTEAD ☐

House: ☒ 2 Houses: ☐ 1 Major Barn: ☐ 2 Mjr Barns: ☐ 3 Mjr Barns: ☐ Corn Cribs, 1: ☐, 2: ☐, 3+: ☐

Garage: ☒ Mach. Shed: ☐ Grainery: ☐ Smokehouse: ☐ Summer Kitchen: ☐ Silo: ☐ Windmill: ☐

Grain Bins: ☐ Pump House: ☐ Hog Houses: ☐ Chicken Coop: ☐ Outhouse: ☐ Mobile Homes: ☐

Sheds, 1-3: ☐ 3+: ☐ Metal Bldgs: ☐ Comments:



PHOTO (Additional photos on back)

BUILDING 1	BUILDING 2
FRAME# 31 Pres. Funct.: Rest/Cottage Same ? ☐	FRAME# Pres. Funct.: Same ? ☐
Residence: ☒ Outbuilding: ☐ Public: ☐ Commercial: ☐ Barn: ☐ Industrial: ☐ Structural: ☐ Religious: ☐	Original Function: Residence: ☐ Outbuilding: ☐ Public: ☐ Commercial: ☐ Barn: ☐ Industrial: ☐ Structural: ☐ Religious: ☐
Deteriorated: ☐ Abandoned: ☐ Lrg ☐ Md ☒ Sml ☐	Condition/use/size: Deteriorated: ☐ Abandoned: ☐ Lrg ☐ Md ☐ Sm ☐
1 1 1 0 or: Stories, 1: ☐ 1-½: ☐ 2: ☐ 2+: ☐	Building TYPE: or: Stories, 1: ☐ 1-½: ☐ 2: ☐ 2+: ☐
Frame: ☐ Masonry: ☐ Pole: ☐ Log: ☐ Other:	Structure: Frame: ☐ Masonry: ☐ Pole: ☐ Log: ☐ Other:
Clpbd: ☒ Weathrbd: ☐ Vert: ☐ Wd. Shngl: ☐ Brick: ☐ Stone: ☐ Block: ☐ Metal: ☐ Asbstos: ☐ Vinyl: ☐ Tar Ppr: ☐	Siding material: Clpbd: ☐ Weathrbd: ☐ Vert: ☐ Wd. Shngl: ☐ Brick: ☐ Stone: ☐ Block: ☐ Metal: ☐ Asbstos: ☐ Vinyl: ☐ Tar Ppr: ☐
Brick: ☐ Stone: ☐ Block: ☐ Poured or Stucco: ☐ Tile: ☐	Foundation: Brick: ☐ Stone: ☐ Block: ☐ Poured or Stucco: ☐ Tile: ☐
Gable: ☐ Hipped: ☒ Flat: ☐ Mansard: ☐ Other:	Roof: Gable: ☐ Hipped: ☐ Flat: ☐ Mansard: ☐ Other:
Asphalt Shngl: ☒ Metal: ☐ Wood Shngl: ☐ Other:	Roof Material: Asphalt Shngl: ☐ Metal: ☐ Wood Shngl: ☐ Other:
Good: ☒ Fair: ☐ Altr: ☐ Vy Altd: ☐ Add., Major: ☐ Minor: ☐	Integrity: Good: ☐ Fair: ☐ Altr: ☐ Vy Altd: ☐ Add., Major: ☐ Minor: ☐
1700-1799: ☐ 1800-1859: ☐ 1860-1910: ☐ 1910-1945: ☒	Period: 1700-1799: ☐ 1800-1859: ☐ 1860-1910: ☐ 1910-1945: ☐
Bibliography and further notes on Reverse	BUILDING 3: or: Note:
Surveyed by: Date:	BUILDING 4: or: Note:

IL 422-0446

ILLINOIS RURAL SURVEY

County: McHenry | Site #: 3526 | Town:

¼: SE | Sec: 26 | TWP: 45N | Range: 8E

Street: 1109 N. River Rd | Street View: ☒

Industrial/Commercial Complex w/3 or more Bldgs.: ☐

FARMSTEAD ☐

House: ☒ 2 Houses: ☐ 1 Major Barn: ☐ 2 Mjr Barns: ☐ 3 Mjr Barns: ☐ Corn Cribs, 1: ☐, 2: ☐, 3+: ☐

Garage: ☐ Mach. Shed: ☐ Grainery: ☐ Smokehouse: ☐ Summer Kitchen: ☐ Silo: ☐ Windmill: ☐

Grain Bins: ☐ Pump House: ☐ Hog Houses: ☐ Chicken Coop: ☐ Outhouse: ☐ Mobile Homes: ☐

Sheds, 1-3: ☐ 3+: ☐ Metal Bldgs: ☐ Comments:



PHOTO (Additional photos on back)

FRAME# 32	Pres. Funct.: Res/Cottage Same ? ☐	■1 BUILDING 2■	FRAME# Pres. Funct.: Same ? ☐
Residence: ☒ Outbuilding: ☐ Public: ☐ Commercial: ☐ Barn: ☐ Industrial: ☐ Structural: ☐ Religious: ☐		Original Function	Residence: ☐ Outbuilding: ☐ Public: ☐ Commercial: ☐ Barn: ☐ Industrial: ☐ Structural: ☐ Religious: ☐
Deteriorated: ☐ Abandoned: ☐ Lrg: ☒ Md: ☐ Sml: ☐		Condition/Use/Size	Deteriorated: ☐ Abandoned: ☐ Lrg: ☐ Md: ☐ Sm: ☐
1 1 0 or:	Stories, 1: ☒ 1-½: ☐ 2: ☐ 2+: ☐	Building TYPE	or: Stories, 1: ☐ 1-½: ☐ 2: ☐ 2+: ☐
Frame: ☐ Masonry: ☐ Pole: ☐ Log: ☐ Other:		Structure	Frame: ☐ Masonry: ☐ Pole: ☐ Log: ☐ Other:
Clpbd: ☒ Weathrbd: ☐ Vert: ☐ Wd. Shngl: ☐ Brick: ☐ Stone: ☐ Block: ☐ Metal: ☐ Asbestos: ☐ Vinyl: ☐ Tar Ppr: ☐		Siding material	Clpbd: ☐ Weathrbd: ☐ Vert: ☐ Wd. Shngl: ☐ Brick: ☐ Stone: ☐ Block: ☐ Metal: ☐ Asbstos: ☐ Vinyl: ☐ Tar Ppr: ☐
Brick: ☐ Stone: ☐ Block: ☒ Poured or Stucco: ☐ Tile: ☐		Foundation	Brick: ☐ Stone: ☐ Block: ☐ Poured or Stucco: ☐ Tile: ☐
Gable: ☐ Hipped: ☒ Flat: ☐ Mansard: ☐ Other:		Roof	Gable: ☐ Hipped: ☐ Flat: ☐ Mansard: ☐ Other:
Asphalt Shngl: ☒ Metal: ☐ Wood Shngl: ☐ Other:		Roof Material	Asphalt Shngl: ☐ Metal: ☐ Wood Shngl: ☐ Other:
Good: ☒ Fair: ☐ Altr: ☐ Vy Altd: ☐ Add., Major: ☐ Minor: ☐		Integrity	Good: ☐ Fair: ☐ Altr: ☐ Vy Altd: ☐ Add., Major: ☐ Minor: ☐
1700-1799: ☐ 1800-1859: ☐ 1860-1910: ☐ 1910-1945: ☒		Period	1700-1799: ☐ 1800-1859: ☐ 1860-1910: ☐ 1910-1945: ☐
Bibliography and further notes on Reverse		BUILDING 3	or: Note:
Surveyed by: Date:		BUILDING 4	or: Note:

IL 422-0465

ILLINOIS RURAL SURVEY

County: McHenry | Site #: 3527 | Town:

¼: SE | Sec: 26 | TWP: 45N | Range: 8E

Street: 1113 River Rd | Street View: ☒

Industrial/Commercial Complex w/3 or more Bldgs.: ☐

FARMSTEAD ☐

House: ☒ 2 Houses: ☐ 1 Major Barn: ☐ 2 Mjr Barns: ☐ 3 Mjr Barns: ☐ Corn Cribs, 1: ☐, 2: ☐, 3+: ☐

Garage: ☒ Mach. Shed: ☐ Grainery: ☐ Smokehouse: ☐ Summer Kitchen: ☐ Silo: ☐ Windmill: ☐

Grain Bins: ☐ Pump House: ☐ Hog Houses: ☐ Chicken Coop: ☐ Outhouse: ☐ Mobile Homes: ☐

Sheds, 1-3: ☐ 3+: ☐ Metal Bldgs: ☐ Comments:



PHOTO (Additional photos on back)

FRAME# 33	Pres. Funct.: Res Same ? ☐	■1 BUILDING 2■	FRAME# Pres. Funct.: Same ? ☐
Residence: ☒ Outbuilding: ☐ Public: ☐ Commercial: ☐ Barn: ☐ Industrial: ☐ Structural: ☐ Religious: ☐		Original Function	Residence: ☐ Outbuilding: ☐ Public: ☐ Commercial: ☐ Barn: ☐ Industrial: ☐ Structural: ☐ Religious: ☐
Deteriorated: ☐ Abandoned: ☐ Lrg: ☒ Md: ☒ Sml: ☐		Condition/Use/Size	Deteriorated: ☐ Abandoned: ☐ Lrg: ☐ Md: ☐ Sm: ☐
1 1 0 B or:	Stories, 1: ☐ 1-½: ☒ 2: ☐ 2+: ☐	Building TYPE	or: Stories, 1: ☐ 1-½: ☐ 2: ☐ 2+: ☐
Frame: ☐ Masonry: ☐ Pole: ☐ Log: ☐ Other:		Structure	Frame: ☐ Masonry: ☐ Pole: ☐ Log: ☐ Other:
Clpbd: ☐ Weathrbd: ☐ Vert: ☐ Wd. Shngl: ☐ Brick: ☐ Stone: ☐ Block: ☐ Metal: ☒ Asbestos: ☐ Vinyl: ☐ Tar Ppr: ☐		Siding material	Clpbd: ☐ Weathrbd: ☐ Vert: ☐ Wd. Shngl: ☐ Brick: ☐ Stone: ☐ Block: ☐ Metal: ☐ Asbstos: ☐ Vinyl: ☐ Tar Ppr: ☐
Brick: ☐ Stone: ☐ Block: ☐ Poured or Stucco: ☒ Tile: ☐		Foundation	Brick: ☐ Stone: ☐ Block: ☐ Poured or Stucco: ☐ Tile: ☐
Gable: ☒ Hipped: ☐ Flat: ☐ Mansard: ☐ Other:		Roof	Gable: ☐ Hipped: ☐ Flat: ☐ Mansard: ☐ Other:
Asphalt Shngl: ☒ Metal: ☐ Wood Shngl: ☐ Other:		Roof Material	Asphalt Shngl: ☐ Metal: ☐ Wood Shngl: ☐ Other:
Good: ☐ Fair: ☒ Altr: ☐ Vy Altd: ☐ Add., Major: ☐ Minor: ☐		Integrity	Good: ☐ Fair: ☐ Altr: ☐ Vy Altd: ☐ Add., Major: ☐ Minor: ☐
1700-1799: ☐ 1800-1859: ☐ 1860-1910: ☐ 1910-1945: ☒		Period	1700-1799: ☐ 1800-1859: ☐ 1860-1910: ☐ 1910-1945: ☐
Bibliography and further notes on Reverse		BUILDING 3	or: Note:
Surveyed by: Date:		BUILDING 4	or: Note:

IL 422-0465

ILLINOIS RURAL SURVEY

County: McHenry | Site #: 3528 | Town:

¼: SE | Sec: 26 | TWP: 45N | Range: 8E

Street: 1115 River Rd | Street View: X

Industrial/Commercial Complex w/3 or more Bldgs.: ☐



FARMSTEAD ☐

House: X 2 Houses: ☐ 1 Major Barn: ☐ 2 Mjr Barns: ☐ 3 Mjr Barns: ☐ Corn Cribs, 1: ☐, 2: ☐, 3+: ☐

Garage: X Mach. Shed: ☐ Grainery: ☐ Smokehouse: ☐ Summer Kitchen: ☐ Silo: ☐ Windmill: ☐

Grain Bins: ☐ Pump House: ☐ Hog Houses: ☐ Chicken Coop: ☐ Outhouse: ☐ Mobile Homes: ☐

Sheds, 1-3: ☐ 3+: ☐ Metal Bldgs: ☐ Comments:

FRAME# 3	Pres. Funct.: Residence	Same ? ☐	#1 BUILDING 2nd
Residence: X Outbuilding: ☐ Public: ☐ Commercial: ☐ Barn: ☐ Industrial: ☐ Structural: ☐ Religious: ☐			Original Function
Deteriorated: ☐ Abandoned: ☐ Lrg: X Md: ☐ Sml: ☐			Condition/use/size
or:	Stories, 1: ☐ 1-½: ☐ 2: X 2+: ☐		Building TYPE
Frame: ☐ Masonry: ☐ Pole: ☐ Log: ☐ Other:			Structure
Clpbd: ☐ Weathrbd: ☐ Vert: ☐ Wd. Shngl: X Brick: ☐ Stone: ☐ Block: X Metal: ☐ Asbestos: ☐ Vinyl: ☐ Tar Ppr: ☐			Siding material
Brick: ☐ Stone: ☐ Block: ☐ Poured or Stucco: ☐ Tile: ☐			Foundation
Gable: X Hipped: ☐ Flat: ☐ Mansard: ☐ Other:			Roof
Asphalt Shngl: X Metal: ☐ Wood Shngl: ☐ Other:			Roof Material
Good: ☐ Fair: X Altr: ☐ Vy Altd: ☐ Add., Major: ☐ Minor: ☐			Integrity
1700-1799: ☐ 1800-1859: ☐ 1860-1910: ☐ 1910-1945: X			Period
Bibliography and further notes on Reverse			BUILDING 3
Surveyed by: Date:			BUILDING 4

FRAME# | Pres. Funct.: | Same ? ☐

Residence: ☐ Outbuilding: ☐ Public: ☐ Commercial: ☐ Barn: ☐ Industrial: ☐ Structural: ☐ Religious: ☐

Deteriorated: ☐ Abandoned: ☐ Lrg: ☐ Md: ☐ Sml: ☐

or: | Stories, 1: ☐ 1-½: ☐ 2: ☐ 2+: ☐

Frame: ☐ Masonry: ☐ Pole: ☐ Log: ☐ Other:

Clpbd: ☐ Weathrbd: ☐ Vert: ☐ Wd. Shngl: ☐ Brick: ☐ Stone: ☐ Block: ☐ Metal: ☐ Asbestos: ☐ Vinyl: ☐ Tar Ppr: ☐

Brick: ☐ Stone: ☐ Block: ☐ Poured or Stucco: ☐ Tile: ☐

Gable: ☐ Hipped: ☐ Flat: ☐ Mansard: ☐ Other:

Asphalt Shngl: ☐ Metal: ☐ Wood Shngl: ☐ Other:

Good: ☐ Fair: ☐ Altr: ☐ Vy Altd: ☐ Add., Major: ☐ Minor: ☐

1700-1799: ☐ 1800-1859: ☐ 1860-1910: ☐ 1910-1945: ☐

BUILDING 3 | or: | Note:

BUILDING 4 | or: | Note:

IL 422-0485

ILLINOIS RURAL SURVEY

County: McHenry | Site #: 3529 | Town:

¼: SE | Sec: 26 | TWP: 45N | Range: 8E

Street: 1118 River Rd | Street View: X

Industrial/Commercial Complex w/3 or more Bldgs.: ☐



700 INDUSTRIAL 701 Grain Elev. 702 Factory 703 Mill 704 Ph.Pl.
800 STRUCTURE 801 Windmill 802 Bridge 803 Fence 804 Tank

PHOTO (Additional photos on back)

FARMSTEAD ☐

House: X 2 Houses: ☐ 1 Major Barn: ☐ 2 Mjr Barns: ☐ 3 Mjr Barns: ☐ Corn Cribs, 1: ☐, 2: ☐, 3+: ☐

Garage: ☐ Mach. Shed: ☐ Grainery: ☐ Smokehouse: ☐ Summer Kitchen: ☐ Silo: ☐ Windmill: ☐

Grain Bins: ☐ Pump House: ☐ Hog Houses: ☐ Chicken Coop: ☐ Outhouse: ☐ Mobile Homes: ☐

Sheds, 1-3: ☐ 3+: ☐ Metal Bldgs: ☐ Comments:

FRAME# 35	Pres. Funct.: Residence	Same ? ☐	#1 BUILDING 2nd
Residence: ☐ Outbuilding: ☐ Public: ☐ Commercial: ☐ Barn: ☐ Industrial: ☐ Structural: ☐ Religious: ☐			Original Function
Deteriorated: ☐ Abandoned: ☐ Lrg: ☐ Md: X Sml: ☐			Condition/use/size
1108 or: 11	Stories, 1: ☐ 1-½: X 2: ☐ 2+: ☐		Building TYPE
Frame: ☐ Masonry: ☐ Pole: ☐ Log: ☐ Other:			Structure
Clpbd: X Weathrbd: ☐ Vert: ☐ Wd. Shngl: ☐ Brick: ☐ Stone: ☐ Block: ☐ Metal: ☐ Asbestos: X Vinyl: ☐ Tar Ppr: ☐			Siding material
Brick: X Stone: ☐ Block: X Poured or Stucco: ☐ Tile: ☐			Foundation
Gable: X Hipped: ☐ Flat: ☐ Mansard: ☐ Other:			Roof
Asphalt Shngl: X Metal: ☐ Wood Shngl: ☐ Other:			Roof Material
Good: ☐ Fair: X Altr: ☐ Vy Altd: ☐ Add., Major: ☐ Minor: ☐			Integrity
1700-1799: ☐ 1800-1859: ☐ 1860-1910: X 1910-1945: X			Period
Bibliography and further notes on Reverse			BUILDING 3
Surveyed by: Date:			BUILDING 4

FRAME# | Pres. Funct.: | Same ? ☐

Residence: ☐ Outbuilding: ☐ Public: ☐ Commercial: ☐ Barn: ☐ Industrial: ☐ Structural: ☐ Religious: ☐

Deteriorated: ☐ Abandoned: ☐ Lrg: ☐ Md: ☐ Sml: ☐

or: | Stories, 1: ☐ 1-½: ☐ 2: ☐ 2+: ☐

Frame: ☐ Masonry: ☐ Pole: ☐ Log: ☐ Other:

Clpbd: ☐ Weathrbd: ☐ Vert: ☐ Wd. Shngl: ☐ Brick: ☐ Stone: ☐ Block: ☐ Metal: ☐ Asbestos: ☐ Vinyl: ☐ Tar Ppr: ☐

Brick: ☐ Stone: ☐ Block: ☐ Poured or Stucco: ☐ Tile: ☐

Gable: ☐ Hipped: ☐ Flat: ☐ Mansard: ☐ Other:

Asphalt Shngl: ☐ Metal: ☐ Wood Shngl: ☐ Other:

Good: ☐ Fair: ☐ Altr: ☐ Vy Altd: ☐ Add., Major: ☐ Minor: ☐

1700-1799: ☐ 1800-1859: ☐ 1860-1910: ☐ 1910-1945: ☐

BUILDING 3 | or: | Note:

BUILDING 4 | or: | Note:

IL 422-0485

ILLINOIS RURAL SURVEY

County: Gallatin	Site #: 3530	Town:	
¼: SE	Sec: 26	TWP: 45	Range: 8 E
Street: 1114 River Rd		Street View: ☒	

Industrial/Commercial Complex w/3 or more Bldgs.: ☐

FARMSTEAD ☐

House: ☒ 2 Houses: ☐ 1 Major Barn: ☐ 2 Mjr Barns: ☐ 3 Mjr Barns: ☐ Corn Cribs, 1: ☐, 2: ☐, 3+: ☐
Garage: ☐ Mach. Shed: ☐ Grainery: ☐ Smokehouse: ☐ Summer Kitchen: ☐ Silo: ☐ Windmill: ☐
Grain Bins: ☐ Pump House: ☐ Hog Houses: ☐ Chicken Coop: ☐ Outhouse: ☐ Mobile Homes: ☐
Sheds, 1-3: ☐ 3+: ☐ Metal Bldgs: ☐ Comments: _____

KEY TO BUILDING TYPES



PHOTO (additional photos on back)

FRAME# 36	Pres. Funct.: Res	Same ? ☐	
Residence: ☐ Outbuilding: ☐ Public: ☐ Commercial: ☐ Barn: ☐ Industrial: ☐ Structural: ☐ Religious: ☐			
Deteriorated: ☐ Abandoned: ☐ Lrg ☐ Md ☒ Sml ☐			
1 1 1 1 or:	Stories, 1: ☐ 1-½: ☒ 2: ☐ 2+: ☐		
Frame: ☐ Masonry: ☐ Pole: ☐ Log: ☐ Other: _____			
Clpbd: ☐ Weathrbd: ☐ Vert: ☐ Wd. Shngl: ☐ Brick: ☐ Stone: ☐ Block: ☐ Metal: ☐ Asbstos: ☒ Vinyl: ☐ Tar Ppr: ☐			
Brick: ☐ Stone: ☐ Block: ☒ Poured or Stucco: ☐ Tile: ☐			
Gable: ☒ Hipped: ☐ Flat: ☐ Mansard: ☐ Other: _____			
Asphalt Shngl: ☒ Metal: ☐ Wood Shngl: ☐ Other: _____			
Good: ☐ Fair: ☒ Altr: ☐ Vy Altd: ☐ Add., Major: ☒ Minor: ☐			
1700-1799: ☐ 1800-1859: ☐ 1860-1910: ☐ 1910-1945: ☒			

Bibliography and further notes on Reverse

Surveyed by: _____ Date: _____

#1 BUILDING 2#	FRAME#	Pres. Funct.: _____	Same ? ☐
Original Function	Residence: ☐ Outbuilding: ☐ Public: ☐ Commercial: ☐ Barn: ☐ Industrial: ☐ Structural: ☐ Religious: ☐		
Condition/use/size	Deteriorated: ☐ Abandoned: ☐ Lrg ☐ Md ☐ Sm ☐		
Building TYPE		or:	Stories, 1: ☐ 1-½: ☐ 2: ☐ 2+: ☐
Structure	Frame: ☐ Masonry: ☐ Pole: ☐ Log: ☐ Other: _____		
Siding material	Clpbd: ☐ Weathrbd: ☐ Vert: ☐ Wd. Shngl: ☐ Brick: ☐ Stone: ☐ Block: ☐ Metal: ☐ Asbstos: ☐ Vinyl: ☐ Tar Ppr: ☐		
Foundation	Brick: ☐ Stone: ☐ Block: ☐ Poured or Stucco: ☐ Tile: ☐		
Roof	Gable: ☐ Hipped: ☐ Flat: ☐ Mansard: ☐ Other: _____		
Roof Material	Asphalt Shngl: ☐ Metal: ☐ Wood Shngl: ☐ Other: _____		
Integrity	Good: ☐ Fair: ☐ Altr: ☐ Vy Altd: ☐ Add., Major: ☐ Minor: ☐		
Period	1700-1799: ☐ 1800-1859: ☐ 1860-1910: ☐ 1910-1945: ☐		
BUILDING 3		or:	Note:
BUILDING 4		or:	Note:

IL 422-0485

ILLINOIS RURAL SURVEY

County: McHenry | Site #: 3531 | Town:
¼: SE | Sec: 26 | TWP: 45N | Range: 8E
Street: 1106 River Rd | Street New: ☐
Industrial/Commercial Complex w/3 or more Bldgs.: ☐

FARMSTEAD ☐
House: ☒ 2 Houses: ☐ 1 Major Barn: ☐ 2 Mjr Barns: ☐ 3 Mjr Barns: ☐ Corn Cribs, 1: ☐, 2: ☐, 3+: ☐
Garage: ☐ Mach. Shed: ☐ Grainery: ☐ Smokehouse: ☐ Summer Kitchen: ☐ Silo: ☐ Windmill: ☐
Grain Bins: ☐ Pump House: ☐ Hog Houses: ☐ Chicken Coop: ☐ Outhouse: ☐ Mobile Homes: ☐
Sheds, 1-3: ☐ 3+: ☐ Metal Bldgs: ☐ Comments:



FRAME# 3711	Pres. Funct.: Residence	Same ? ☐	#1 BUILDING 2#
Residence: ☒ Outbuilding: ☐ Public: ☐ Commercial: ☐ Barn: ☐ Industrial: ☐ Structural: ☐ Religious: ☐			Original Function
Deteriorated: ☐ Abandoned: ☐ Lrg: ☒ Md: ☐ Sml: ☐			Condition/use/size
1104 or:	Stories, 1: ☐ 1-½: ☐ 2: ☒ 2+: ☐		Building TYPE
Frame: ☐ Masonry: ☐ Pole: ☐ Log: ☐ Other:			Structure
Clpbd: ☐ Weathrbd: ☐ Vert: ☐ Wd. Shngl: ☐ Brick: ☐ Stone: ☐ Block: ☐ Metal: ☒ Asbestos: ☐ Vinyl: ☐ Tar Ppr: ☐			Siding material
Brick: ☐ Stone: ☐ Block: ☒ Poured or Stucco: ☐ Tile: ☐			Foundation
Gable: ☐ Hipped: ☒ Flat: ☐ Mansard: ☐ Other:			Roof
Asphalt Shngl: ☒ Metal: ☐ Wood Shngl: ☐ Other:			Roof Material
Good: ☐ Fair: ☒ Alt: ☐ Vy Alt: ☐ Add., Major: ☒ Minor: ☐			Integrity
1700-1799: ☐ 1800-1859: ☐ 1860-1910: ☐ 1910-1945: ☒			Period
Bibliography and further notes on Reverse			BUILDING 3
Surveyed by: Date:			BUILDING 4

FRAME# | Pres. Funct.: | Same ? ☐
Residence: ☐ Outbuilding: ☐ Public: ☐ Commercial: ☐ Barn: ☐ Industrial: ☐ Structural: ☐ Religious: ☐
Deteriorated: ☐ Abandoned: ☐ Lrg: ☐ Md: ☐ Sml: ☐
or: | Stories, 1: ☐ 1-½: ☐ 2: ☐ 2+: ☐
Frame: ☐ Masonry: ☐ Pole: ☐ Log: ☐ Other:
Clpbd: ☐ Weathrbd: ☐ Vert: ☐ Wd. Shngl: ☐ Brick: ☐ Stone: ☐ Block: ☐ Metal: ☐ Asbestos: ☐ Vinyl: ☐ Tar Ppr: ☐
Brick: ☐ Stone: ☐ Block: ☐ Poured or Stucco: ☐ Tile: ☐
Gable: ☐ Hipped: ☐ Flat: ☐ Mansard: ☐ Other:
Asphalt Shngl: ☐ Metal: ☐ Wood Shngl: ☐ Other:
Good: ☐ Fair: ☐ Alt: ☐ Vy Alt: ☐ Add., Major: ☐ Minor: ☐
1700-1799: ☐ 1800-1859: ☐ 1860-1910: ☐ 1910-1945: ☐
or: | Note:
or: | Note:

IL 422-0486

ILLINOIS RURAL SURVEY

County: McHenry | Site #: 3532 | Town: McHenry
¼: NE | Sec: 35 | TWP: 45N | Range: 8E
Street: 1010 River Rd | Street New: ☐
Industrial/Commercial Complex w/3 or more Bldgs.: ☐

FARMSTEAD ☐
House: ☒ 2 Houses: ☐ 1 Major Barn: ☐ 2 Mjr Barns: ☐ 3 Mjr Barns: ☐ Corn Cribs, 1: ☐, 2: ☐, 3+: ☐
Garage: ☐ Mach. Shed: ☐ Grainery: ☐ Smokehouse: ☐ Summer Kitchen: ☐ Silo: ☐ Windmill: ☐
Grain Bins: ☐ Pump House: ☐ Hog Houses: ☐ Chicken Coop: ☐ Outhouse: ☐ Mobile Homes: ☐
Sheds, 1-3: ☐ 3+: ☐ Metal Bldgs: ☐ Comments:



FRAME# 2	Pres. Funct.: Residence	Same ? ☐	#1 BUILDING 2#
Residence: ☒ Outbuilding: ☐ Public: ☐ Commercial: ☐ Barn: ☐ Industrial: ☐ Structural: ☐ Religious: ☐			Original Function
Deteriorated: ☐ Abandoned: ☐ Lrg: ☐ Md: ☒ Sml: ☐			Condition/use/size
1010 or: Gable Front	Stories, 1: ☐ 1-½: ☐ 2: ☒ 2+: ☐		Building TYPE
Frame: ☐ Masonry: ☐ Pole: ☐ Log: ☐ Other:			Structure
Clpbd: ☐ Weathrbd: ☐ Vert: ☐ Wd. Shngl: ☐ Brick: ☐ Stone: ☐ Block: ☒ Metal: ☒ Asbestos: ☐ Vinyl: ☐ Tar Ppr: ☐			Siding material
Brick: ☐ Stone: ☐ Block: ☒ Poured or Stucco: ☐ Tile: ☐			Foundation
Gable: ☒ Hipped: ☐ Flat: ☐ Mansard: ☐ Other:			Roof
Asphalt Shngl: ☒ Metal: ☐ Wood Shngl: ☐ Other:			Roof Material
Good: ☐ Fair: ☒ Alt: ☐ Vy Alt: ☐ Add., Major: ☐ Minor: ☐			Integrity
1700-1799: ☐ 1800-1859: ☐ 1860-1910: ☐ 1910-1945: ☒			Period
Bibliography and further notes on Reverse			BUILDING 3
Surveyed by: Date:			BUILDING 4

FRAME# | Pres. Funct.: | Same ? ☐
Residence: ☐ Outbuilding: ☐ Public: ☐ Commercial: ☐ Barn: ☐ Industrial: ☐ Structural: ☐ Religious: ☐
Deteriorated: ☐ Abandoned: ☐ Lrg: ☐ Md: ☐ Sml: ☐
or: | Stories, 1: ☐ 1-½: ☐ 2: ☐ 2+: ☐
Frame: ☐ Masonry: ☐ Pole: ☐ Log: ☐ Other:
Clpbd: ☐ Weathrbd: ☐ Vert: ☐ Wd. Shngl: ☐ Brick: ☐ Stone: ☐ Block: ☐ Metal: ☐ Asbestos: ☐ Vinyl: ☐ Tar Ppr: ☐
Brick: ☐ Stone: ☐ Block: ☐ Poured or Stucco: ☐ Tile: ☐
Gable: ☐ Hipped: ☐ Flat: ☐ Mansard: ☐ Other:
Asphalt Shngl: ☐ Metal: ☐ Wood Shngl: ☐ Other:
Good: ☐ Fair: ☐ Alt: ☐ Vy Alt: ☐ Add., Major: ☐ Minor: ☐
1700-1799: ☐ 1800-1859: ☐ 1860-1910: ☐ 1910-1945: ☐
or: | Note:
or: | Note:

IL 422-0486



Reprint of frame 1

frame 1

ILLINOIS RURAL SURVEY

County: McHenry	Site #: 3533	Town: McHenry	
¼: NE	Sec: 35	TWP: 45 N	Range: 8E

Street: River Rd Street View: ✓

Industrial/Commercial Complex w/3 or more Bldgs.: ☐

FARMSTEAD ☐

House: ☒ 2 Houses: ☐ 1 Major Barn: ☐ 2 Mjr Barns: ☐ 3 Mjr Barns: ☐ Corn Cribs, 1: ☐, 2: ☐, 3+: ☐

Garage: ☒ Mach. Shed: ☐ Grainery: ☐ Smokehouse: ☐ Summer Kitchen: ☐ Silo: ☐ Windmill: ☐

Grain Bins: ☐ Pump House: ☐ Hog Houses: ☐ Chicken Coop: ☐ Outhouse: ☐ Mobile Homes: ☐

Sheds, 1-3: ☐ 3+: ☐ Metal Bldgs: ☐ Comments:

FRAME# 3	Pres. Funct.: Res	Same ? ☐	#1 BUILDING 2#	FRAME#	Pres. Funct.:	Same ? ☐
Residence: ☒ Outbuilding: ☐ Public: ☐ Commercial: ☐ Barn: ☐ Industrial: ☐ Structural: ☐ Religious: ☐			Original Function	Residence: ☐ Outbuilding: ☐ Public: ☐ Commercial: ☐ Barn: ☐ Industrial: ☐ Structural: ☐ Religious: ☐		
Deteriorated: ☐ Abandoned: ☐ Lrg ☐ Md ☒ Sml ☐			Condition/use/size	Deteriorated: ☐ Abandoned: ☐ Lrg ☐ Md ☐ Sm ☐		
1 1 0 1 8 or:	Stories, 1: ☐ 1-½: ☒ 2: ☐ 2+: ☐		Building TYPE	or:	Stories, 1: ☐ 1-½: ☐ 2: ☐ 2+: ☐	
Frame: ☐ Masonry: ☐ Pole: ☐ Log: ☐ Other:			Structure	Frame: ☐ Masonry: ☐ Pole: ☐ Log: ☐ Other:		
Clpbd: ☒ Weathrbd: ☐ Vert: ☐ Wd. Shngl: ☐ Brick: ☒ Stone: ☐ Block: ☐ Metal: ☐ Asbstos: ☐ Vinyl: ☐ Tar Ppr: ☐			Siding material	Clpbd: ☐ Weathrbd: ☐ Vert: ☐ Wd. Shngl: ☐ Brick: ☐ Stone: ☐ Block: ☐ Metal: ☐ Asbstos: ☐ Vinyl: ☐ Tar Ppr: ☐		
Brick: ☐ Stone: ☐ Block: ☐ Poured or Stucco: ☒ Tile: ☐			Foundation	Brick: ☐ Stone: ☐ Block: ☐ Poured or Stucco: ☐ Tile: ☐		
Gable: ☒ Hipped: ☐ Flat: ☐ Mansard: ☐ Other:			Roof	Gable: ☐ Hipped: ☐ Flat: ☐ Mansard: ☐ Other:		
Asphalt Shngl: ☒ Metal: ☐ Wood Shngl: ☐ Other:			Roof Material	Asphalt Shngl: ☐ Metal: ☐ Wood Shngl: ☐ Other:		
Good: ☐ Fair: ☒ Altr: ☐ Vy Altd: ☐ Add., Major: ☐ Minor: ☐			Integrity	Good: ☐ Fair: ☐ Altr: ☐ Vy Altd: ☐ Add., Major: ☐ Minor: ☐		
1700-1799: ☐ 1800-1859: ☐ 1860-1910: ☐ 1910-1945: ☒			Period	1700-1799: ☐ 1800-1859: ☐ 1860-1910: ☐ 1910-1945: ☐		
Bibliography and further notes on Reverse			BUILDING 3	or:	Note:	
Surveyed by:	Date:		BUILDING 4	or:	Note:	

IL 422-0465

ILLINOIS RURAL SURVEY

County: McHenry	Site #: 3534	Town: McHenry	
¼: NW	Sec: 36	TWP: 45N	Range: 8E

Street: 904 River Rd Street View: ✓

Industrial/Commercial Complex w/3 or more Bldgs.: ☐

FARMSTEAD ☐

House: ☒ 2 Houses: ☐ 1 Major Barn: ☐ 2 Mjr Barns: ☐ 3 Mjr Barns: ☐ Corn Cribs, 1: ☐, 2: ☐, 3+: ☐

Garage: ☒ Mach. Shed: ☐ Grainery: ☐ Smokehouse: ☐ Summer Kitchen: ☐ Silo: ☐ Windmill: ☐

Grain Bins: ☐ Pump House: ☐ Hog Houses: ☐ Chicken Coop: ☐ Outhouse: ☐ Mobile Homes: ☐

Sheds, 1-3: ☐ 3+: ☐ Metal Bldgs: ☐ Comments:



FRAME# 4	Pres. Funct.: Res	Same ? ☐	#1 BUILDING 2#	FRAME#	Pres. Funct.:	Same ? ☐
Residence: ☒ Outbuilding: ☐ Public: ☐ Commercial: ☐ Barn: ☐ Industrial: ☐ Structural: ☐ Religious: ☐			Original Function	Residence: ☐ Outbuilding: ☐ Public: ☐ Commercial: ☐ Barn: ☐ Industrial: ☐ Structural: ☐ Religious: ☐		
Deteriorated: ☐ Abandoned: ☐ Lrg ☐ Md ☒ Sml ☐			Condition/use/size	Deteriorated: ☐ Abandoned: ☐ Lrg ☐ Md ☐ Sm ☐		
or:	Stories, 1: ☒ 1-½: ☐ 2: ☐ 2+: ☐		Building TYPE	or:	Stories, 1: ☐ 1-½: ☐ 2: ☐ 2+: ☐	
Frame: ☒ Masonry: ☐ Pole: ☐ Log: ☐ Other:			Structure	Frame: ☐ Masonry: ☐ Pole: ☐ Log: ☐ Other:		
Clpbd: ☐ Weathrbd: ☐ Vert: ☐ Wd. Shngl: ☐ Brick: ☐ Stone: ☐ Block: ☐ Metal: ☒ Asbstos: ☐ Vinyl: ☐ Tar Ppr: ☐			Siding material	Clpbd: ☐ Weathrbd: ☐ Vert: ☐ Wd. Shngl: ☐ Brick: ☐ Stone: ☐ Block: ☐ Metal: ☐ Asbstos: ☐ Vinyl: ☐ Tar Ppr: ☐		
Brick: ☐ Stone: ☐ Block: ☐ Poured or Stucco: ☒ Tile: ☐			Foundation	Brick: ☐ Stone: ☐ Block: ☐ Poured or Stucco: ☐ Tile: ☐		
Gable: ☒ Hipped: ☐ Flat: ☐ Mansard: ☐ Other:			Roof	Gable: ☐ Hipped: ☐ Flat: ☐ Mansard: ☐ Other:		
Asphalt Shngl: ☒ Metal: ☐ Wood Shngl: ☐ Other:			Roof Material	Asphalt Shngl: ☐ Metal: ☐ Wood Shngl: ☐ Other:		
Good: ☐ Fair: ☒ Altr: ☐ Vy Altd: ☐ Add., Major: ☐ Minor: ☒			Integrity	Good: ☐ Fair: ☐ Altr: ☐ Vy Altd: ☐ Add., Major: ☐ Minor: ☐		
1700-1799: ☐ 1800-1859: ☐ 1860-1910: ☐ 1910-1945: ☒			Period	1700-1799: ☐ 1800-1859: ☐ 1860-1910: ☐ 1910-1945: ☐		
Bibliography and further notes on Reverse			BUILDING 3	or:	Note:	
Surveyed by:	Date:		BUILDING 4	or:	Note:	

IL 422-0465

ILLINOIS RURAL SURVEY

County: Kankakee | Site #: 3535 | Town:

¼: NW | Sec: 36 | TWP: 45N | Range: 8E

Street: 902 River Rd | Street View: ☑

Industrial/Commercial Complex w/3 or more Bldgs.: ☐

FARMSTEAD ☐

House: ☑ 2 Houses: ☐ 1 Major Barn: ☐ 2 Mjr Barns: ☐ 3 Mjr Barns: ☐ Corn Cribs, 1: ☐, 2: ☐, 3+: ☐

Garage: ☒ Mach. Shed: ☐ Grainery: ☐ Smokehouse: ☐ Summer Kitchen: ☐ Silo: ☐ Windmill: ☐

Grain Bins: ☐ Pump House: ☐ Hog Houses: ☐ Chicken Coop: ☐ Outhouse: ☐ Mobile Homes: ☐

Sheds, 1-3: ☐ 3+: ☐ Metal Bldgs: ☐ Comments:



FRAME# 5	Pres. Funct.: Residence	Same ? ☐	■1 BUILDING 2■	FRAME#	Pres. Funct.:	Same ? ☐
Residence: ☒ Outbuilding: ☐ Public: ☐ Commercial: ☐ Barn: ☐ Industrial: ☐ Structural: ☐ Religious: ☐			Original Function	Residence: ☐ Outbuilding: ☐ Public: ☐ Commercial: ☐ Barn: ☐ Industrial: ☐ Structural: ☐ Religious: ☐		
Deteriorated: ☐ Abandoned: ☐ Lrg ☐ Md: ☒ Sml ☐			Condition/use/size	Deteriorated: ☐ Abandoned: ☐ Lrg ☐ Md ☐ Sm ☐		
1 1 0 4 or:	Stories, 1: ☐ 1-½: ☐ 2: ☒ 2+: ☐		Building TYPE	or:	Stories, 1: ☐ 1-½: ☐ 2: ☐ 2+: ☐	
Frame: ☒ Masonry: ☐ Pole: ☐ Log: ☐ Other:			Structure	Frame: ☐ Masonry: ☐ Pole: ☐ Log: ☐ Other:		
Clpbd: ☒ Weathrbd: ☐ Vert: ☐ Wd. Shngl: ☐ Brick: ☐ Stone: ☐ Block: ☐ Metal: ☐ Asbstos: ☐ Vinyl: ☐ Tar Ppr: ☐			Siding material	Clpbd: ☐ Weathrbd: ☐ Vert: ☐ Wd. Shngl: ☐ Brick: ☐ Stone: ☐ Block: ☐ Metal: ☐ Asbstos: ☐ Vinyl: ☐ Tar Ppr: ☐		
Brick: ☐ Stone: ☐ Block: ☐ Poured or Stucco: ☐ Tile: ☐			Foundation	Brick: ☐ Stone: ☐ Block: ☐ Poured or Stucco: ☐ Tile: ☐		
Gable: ☐ Hipped: ☒ Flat: ☐ Mansard: ☐ Other:			Roof	Gable: ☐ Hipped: ☐ Flat: ☐ Mansard: ☐ Other:		
Asphalt Shngl: ☑ Metal: ☐ Wood Shngl: ☐ Other:			Roof Material	Asphalt Shngl: ☐ Metal: ☐ Wood Shngl: ☐ Other:		
Good: ☐ Fair: ☒ Altr: ☐ Vy Altd: ☐ Add., Major: ☒ Minor: ☐			Integrity	Good: ☐ Fair: ☐ Altr: ☐ Vy Altd: ☐ Add., Major: ☐ Minor: ☐		
1700-1799: ☐ 1800-1859: ☐ 1860-1910: ☐ 1910-1945: ☒			Period	1700-1799: ☐ 1800-1859: ☐ 1860-1916: ☐ 1910-1945: ☐		
Bibliography and further notes on Reverse			BUILDING 3	or:	Note:	
Surveyed by:	Date:		BUILDING 4	or:	Note:	

IL 422-0465

ILLINOIS RURAL SURVEY

County: Kankakee | Site #: 3536 | Town:

¼: NW | Sec: 36 | TWP: 45N | Range: 8E

Street: 828 River @ Coral | Street View: ☑

Industrial/Commercial Complex w/3 or more Bldgs.: ☐

FARMSTEAD ☐

House: ☒ 2 Houses: ☐ 1 Major Barn: ☐ 2 Mjr Barns: ☐ 3 Mjr Barns: ☐ Corn Cribs, 1: ☐, 2: ☐, 3+: ☐

Garage: ☐ Mach. Shed: ☐ Grainery: ☐ Smokehouse: ☐ Summer Kitchen: ☐ Silo: ☐ Windmill: ☐

Grain Bins: ☐ Pump House: ☐ Hog Houses: ☐ Chicken Coop: ☐ Outhouse: ☐ Mobile Homes: ☐

Sheds, 1-3: ☐ 3+: ☐ Metal Bldgs: ☐ Comments:



FRAME# 6	Pres. Funct.: Res.	Same ? ☐	■1 BUILDING 2■	FRAME#	Pres. Funct.:	Same ? ☐
Residence: ☒ Outbuilding: ☐ Public: ☐ Commercial: ☐ Barn: ☐ Industrial: ☐ Structural: ☐ Religious: ☐			Original Function	Residence: ☐ Outbuilding: ☐ Public: ☐ Commercial: ☐ Barn: ☐ Industrial: ☐ Structural: ☐ Religious: ☐		
Deteriorated: ☐ Abandoned: ☐ Lrg ☐ Md: ☒ Sml ☐			Condition/use/size	Deteriorated: ☐ Abandoned: ☐ Lrg ☐ Md ☐ Sm ☐		
or:	Stories, 1: ☒ 1-½: ☐ 2: ☐ 2+: ☐		Building TYPE	or:	Stories, 1: ☐ 1-½: ☐ 2: ☐ 2+: ☐	
Frame: ☐ Masonry: ☐ Pole: ☐ Log: ☐ Other:			Structure	Frame: ☐ Masonry: ☐ Pole: ☐ Log: ☐ Other:		
Clpbd: ☐ Weathrbd: ☐ Vert: ☐ Wd. Shngl: ☐ Brick: ☐ Stone: ☐ Block: ☐ Metal: ☐ Asbstos: ☒ Vinyl: ☐ Tar Ppr: ☐			Siding material	Clpbd: ☐ Weathrbd: ☐ Vert: ☐ Wd. Shngl: ☐ Brick: ☐ Stone: ☐ Block: ☐ Metal: ☐ Asbstos: ☐ Vinyl: ☐ Tar Ppr: ☐		
Brick: ☐ Stone: ☐ Blngl: ☒ Poured or Stucco: ☐ Tile: ☐			Foundation	Brick: ☐ Stone: ☐ Block: ☐ Poured or Stucco: ☐ Tile: ☐		
Gable: ☒ Hipped: ☐ Flat: ☐ Mansard: ☐ Other:			Roof	Gable: ☐ Hipped: ☐ Flat: ☐ Mansard: ☐ Other:		
Asphalt Shngl: ☒ Metal: ☐ Wood Shngl: ☐ Other:			Roof Material	Asphalt Shngl: ☐ Metal: ☐ Wood Shngl: ☐ Other:		
Good: ☐ Fair: ☒ Altr: ☐ Vy Altd: ☐ Add., Major: ☒ Minor: ☐			Integrity	Good: ☐ Fair: ☐ Altr: ☐ Vy Altd: ☐ Add., Major: ☐ Minor: ☐		
1700-1799: ☐ 1800-1859: ☐ 1860-1910: ☐ 1910-1945: ☒			Period	1700-1799: ☐ 1800-1859: ☐ 1860-1916: ☐ 1910-1945: ☐		
Bibliography and further notes on Reverse			BUILDING 3	or:	Note:	
Surveyed by:	Date:		BUILDING 4	or:	Note:	

IL 422-0466

ILLINOIS RURAL SURVEY

County: McHenry | Site #: 3537 | Town:

¼: NW | Sec: 36 | TWP: 45N | Range: 8E

Street: 824 River Rd | Street View: X

Industrial/Commercial Complex w/3 or more Bldgs.: ☐

FARMSTEAD ☐

House: X | 2 Houses: ☐ | 1 Major Barn: ☐ | 2 Mjr Barns: ☐ | 3 Mjr Barns: ☐ | Corn Cribs, 1: ☐, 2: ☐, 3+: ☐

Garage: X | Mach. Shed: ☐ | Grainery: ☐ | Smokehouse: ☐ | Summer Kitchen: ☐ | Silo: ☐ | Windmill: ☐

Grain Bins: ☐ | Pump House: ☐ | Hog Houses: ☐ | Chicken Coop: ☐ | Outhouse: ☐ | Mobile Homes: ☐

Sheds, 1-3: ☐ 3+: ☐ | Metal Bldgs: ☐ | Comments:



FRAME# 7	Pres. Funct.: Red Cottage	Same? X	■1 BUILDING 2■	FRAME#	Pres. Funct.:	Same? ☐
Residence: X Outbuilding: ☐ Public: ☐ Commercial: ☐ Barn: ☐ Industrial: ☐ Structural: ☐ Religious: ☐			Original Function	Residence: ☐ Outbuilding: ☐ Public: ☐ Commercial: ☐ Barn: ☐ Industrial: ☐ Structural: ☐ Religious: ☐		
Deteriorated: ☐ Abandoned: ☐ Lrg ☐ Md X Sml ☐			Condition/usablize	Deteriorated: ☐ Abandoned: ☐ Lrg ☐ Md ☐ Sm ☐		
1 1 1 0 1 or:	Stories, 1: X 1-½: ☐ 2: ☐ 2+: ☐		Building TYPE	or:	Stories, 1: ☐ 1-½: ☐ 2: ☐ 2+: ☐	
Frame: ☐ Masonry: ☐ Pole: ☐ Log: ☐ Other:			Structure	Frame: ☐ Masonry: ☐ Pole: ☐ Log: ☐ Other:		
Clpbd: ☐ Weathrbd: ☐ Vert: ☐ Wd. Shngl: ☐ Brick: ☐ Stone: ☐ Block: ☐ Metal: ☐ Asbestos: ☐ Vinyl: ☐ Tar Ppr: ☐ Stucco			Siding material	Clpbd: ☐ Weathrbd: ☐ Vert: ☐ Wd. Shngl: ☐ Brick: ☐ Stone: ☐ Block: ☐ Metal: ☐ Asbestos: ☐ Vinyl: ☐ Tar Ppr: ☐		
Brick: ☐ Stone: ☐ Block: ☐ Poured or Stucco: ☐ Tile: ☐			Foundation	Brick: ☐ Stone: ☐ Block: ☐ Poured or Stucco: ☐ Tile: ☐		
Gable: ☐ Hipped: X Flat: ☐ Mansard: ☐ Other:			Roof	Gable: ☐ Hipped: ☐ Flat: ☐ Mansard: ☐ Other:		
Asphalt Shngl: X Metal: ☐ Wood Shngl: ☐ Other:			Roof Material	Asphalt Shngl: ☐ Metal: ☐ Wood Shngl: ☐ Other:		
Good: ☐ Fair: X Altr: ☐ Vy Altd: ☐ Add., Major: ☐ Minor: ☐			Integrity	Good: ☐ Fair: ☐ Altr: ☐ Vy Altd: ☐ Add., Major: ☐ Minor: ☐		
1700-1799: ☐ 1800-1859: ☐ 1860-1910: ☐ 1910-1945: X			Period	1700-1799: ☐ 1800-1859: ☐ 1860-1910: ☐ 1910-1945: ☐		
Bibliography and further notes on Reverse			BUILDING 3	or:	Note:	
Surveyed by:	Date:		BUILDING 4	or:	Note:	

IL 422-0465

ILLINOIS RURAL SURVEY

County: McHenry | Site #: 3538 | Town:

¼: NW | Sec: 36 | TWP: 45N | Range: 8E

Street: 820 River Rd | Street View: X

Industrial/Commercial Complex w/3 or more Bldgs.: ☐

FARMSTEAD ☐

House: X | 2 Houses: ☐ | 1 Major Barn: ☐ | 2 Mjr Barns: ☐ | 3 Mjr Barns: ☐ | Corn Cribs, 1: ☐, 2: ☐, 3+: ☐

Garage: X | Mach. Shed: ☐ | Grainery: ☐ | Smokehouse: ☐ | Summer Kitchen: ☐ | Silo: ☐ | Windmill: ☐

Grain Bins: ☐ | Pump House: ☐ | Hog Houses: ☐ | Chicken Coop: ☐ | Outhouse: ☐ | Mobile Homes: ☐

Sheds, 1-3: ☐ 3+: ☐ | Metal Bldgs: ☐ | Comments:



FRAME# 8	Pres. Funct.: Res	Same? ☐	■1 BUILDING 2■	FRAME#	Pres. Funct.:	Same? ☐
Residence: X Outbuilding: ☐ Public: ☐ Commercial: ☐ Barn: ☐ Industrial: ☐ Structural: ☐ Religious: ☐			Original Function	Residence: ☐ Outbuilding: ☐ Public: ☐ Commercial: ☐ Barn: ☐ Industrial: ☐ Structural: ☐ Religious: ☐		
Deteriorated: ☐ Abandoned: ☐ Lrg ☐ Md ☐ Sml ☐			Condition/usablize	Deteriorated: ☐ Abandoned: ☐ Lrg ☐ Md ☐ Sm ☐		
1 1 1 1 1 or:	Stories, 1: ☐ 1-½: ☐ 2: ☐ 2+: ☐		Building TYPE	or:	Stories, 1: ☐ 1-½: ☐ 2: ☐ 2+: ☐	
Frame: ☐ Masonry: ☐ Pole: ☐ Log: ☐ Other:			Structure	Frame: ☐ Masonry: ☐ Pole: ☐ Log: ☐ Other:		
Clpbd: ☐ Weathrbd: ☐ Vert: ☐ Wd. Shngl: ☐ Brick: ☐ Stone: ☐ Block: X Metal: ☐ Asbestos: ☐ Vinyl: ☐ Tar Ppr: ☐			Siding material	Clpbd: ☐ Weathrbd: ☐ Vert: ☐ Wd. Shngl: ☐ Brick: ☐ Stone: ☐ Block: ☐ Metal: ☐ Asbestos: ☐ Vinyl: ☐ Tar Ppr: ☐		
Brick: ☐ Stone: ☐ Block: X Poured or Stucco: ☐ Tile: ☐			Foundation	Brick: ☐ Stone: ☐ Block: ☐ Poured or Stucco: ☐ Tile: ☐		
Gable: ☐ Hipped: ☐ Flat: ☐ Mansard: ☐ Other:			Roof	Gable: ☐ Hipped: ☐ Flat: ☐ Mansard: ☐ Other:		
Asphalt Shngl: ☐ Metal: ☐ Wood Shngl: ☐ Other:			Roof Material	Asphalt Shngl: ☐ Metal: ☐ Wood Shngl: ☐ Other:		
Good: ☐ Fair: ☐ Altr: X Vy Altd: ☐ Add., Major: X Minor: ☐ 2nd Story			Integrity	Good: ☐ Fair: ☐ Altr: ☐ Vy Altd: ☐ Add., Major: ☐ Minor: ☐		
1700-1799: ☐ 1800-1859: ☐ 1860-1910: ☐ 1910-1945: X			Period	1700-1799: ☐ 1800-1859: ☐ 1860-1910: ☐ 1910-1945: ☐		
Bibliography and further notes on Reverse			BUILDING 3	or:	Note:	
Surveyed by:	Date:		BUILDING 4	or:	Note:	

IL 422-0465

ILLINOIS RURAL SURVEY

County: McHenry | Site #: 3539 | Town:

¼: NW | Sec: 36 | TWP: 45N | Range: 8E

Street: 814 River Rd | Street View: ☒

Industrial/Commercial Complex w/3 or more Bldgs.: ☐

FARMSTEAD ☐

House: ☒ 2 Houses: ☐ 1 Major Barn: ☐ 2 Mjr Barns: ☐ 3 Mjr Barns: ☐ Corn Cribs, 1: ☐, 2: ☐, 3+: ☐

Garage: ☒ Mach. Shed: ☐ Grainery: ☐ Smokehouse: ☐ Summer Kitchen: ☐ Silo: ☐ Windmill: ☐

Grain Bins: ☐ Pump House: ☐ Hog Houses: ☐ Chicken Coop: ☐ Outhouse: ☐ Mobile Homes: ☐

Sheds, 1-3: ☐ 3+: ☐ Metal Bldgs: ☐ Comments:



FRAME# 9	Pres. Funct.: Res. Same ? ☐	■1 BUILDING 2■ FRAME#	Pres. Funct.: Same ? ☐
Residence: ☒ Outbuilding: ☐ Public: ☐ Commercial: ☐ Barn: ☐ Industrial: ☐ Structural: ☐ Religious: ☐		Original Function	Residence: ☐ Outbuilding: ☐ Public: ☐ Commercial: ☐ Barn: ☐ Industrial: ☐ Structural: ☐ Religious: ☐
Deteriorated: ☐ Abandoned: ☐ Lrg ☐ Md ☒ Sml ☐		Condition/Use/Size	Deteriorated: ☐ Abandoned: ☐ Lrg ☐ Md ☐ Sm ☐
1 1 1 1 or:	Stories, 1: ☐ 1-½: ☒ 2: ☐ 2+: ☐	Building TYPE	or: Stories, 1: ☐ 1-½: ☐ 2: ☐ 2+: ☐
Frame: ☐ Masonry: ☐ Pole: ☐ Log: ☐ Other:		Structure	Frame: ☐ Masonry: ☐ Pole: ☐ Log: ☐ Other:
Clpbd: ☐ Weathrbd: ☐ Vert: ☐ Wd. Shngl: ☐ Brick: ☐ Stone: ☐ Block: ☐ Metal: ☒ Asbestos: ☐ Vinyl: ☐ Tar Ppr: ☐		Siding material	Clpbd: ☐ Weathrbd: ☐ Vert: ☐ Wd. Shngl: ☐ Brick: ☐ Stone: ☐ Block: ☐ Metal: ☐ Asbstos: ☐ Vinyl: ☐ Tar Ppr: ☐
Brick: ☐ Stone: ☐ Block: ☒ Poured or Stucco: ☐ Tile: ☐		Foundation	Brick: ☐ Stone: ☐ Block: ☐ Poured or Stucco: ☐ Tile: ☐
Gable: ☒ Hipped: ☐ Flat: ☐ Mansard: ☐ Other:		Roof	Gable: ☐ Hipped: ☐ Flat: ☐ Mansard: ☐ Other:
Asphalt Shngl: ☒ Metal: ☐ Wood Shngl: ☐ Other:		Roof Material	Asphalt Shngl: ☐ Metal: ☐ Wood Shngl: ☐ Other:
Good: ☐ Fair: ☒ Altr: ☐ Vy Altd: ☐ Add., Major: ☐ Minor: ☐		Integrity	Good: ☐ Fair: ☐ Altr: ☐ Vy Altd: ☐ Add., Major: ☐ Minor: ☐
1700-1799: ☐ 1800-1859: ☐ 1860-1910: ☐ 1910-1945: ☒		Period	1700-1799: ☐ 1800-1859: ☐ 1860-1910: ☐ 1910-1945: ☐
Bibliography and further notes on Reverse		BUILDING 3	or: Note:
Surveyed by: Date:		BUILDING 4	or: Note:

IL 422-0465

ILLINOIS RURAL SURVEY

County: McHenry | Site #: 3540 | Town:

¼: SW | Sec: 36 | TWP: 45N | Range: 8E

Street: ~~Hancock Springs~~ Clement Lodge | Street View: ☐

Industrial/Commercial Complex w/3 or more Bldgs.: ☐

FARMSTEAD ☐

House: ☒ 2 Houses: ☐ 1 Major Barn: ☐ 2 Mjr Barns: ☐ 3 Mjr Barns: ☐ Corn Cribs, 1: ☐, 2: ☐, 3+: ☐

Garage: ☐ Mach. Shed: ☐ Grainery: ☐ Smokehouse: ☐ Summer Kitchen: ☐ Silo: ☐ Windmill: ☐

Grain Bins: ☐ Pump House: ☐ Hog Houses: ☐ Chicken Coop: ☐ Outhouse: ☐ Mobile Homes: ☐

Sheds, 1-3: ☒ 3+: ☐ Metal Bldgs: ☐ Comments:



FRAME# 10	Pres. Funct.: Res/Cottage Same ? ☐	■1 BUILDING 2■ FRAME#	Pres. Funct.: Same ? ☐
Residence: ☐ Outbuilding: ☐ Public: ☐ Commercial: ☐ Barn: ☐ Industrial: ☐ Structural: ☐ Religious: ☐		Original Function	Residence: ☐ Outbuilding: ☐ Public: ☐ Commercial: ☐ Barn: ☐ Industrial: ☐ Structural: ☐ Religious: ☐
Deteriorated: ☐ Abandoned: ☐ Lrg ☐ Md ☐ Sml ☐		Condition/Use/Size	Deteriorated: ☐ Abandoned: ☐ Lrg ☐ Md ☐ Sm ☐
1 1 1 1 or:	Stories, 1: ☒ 1-½: ☐ 2: ☐ 2+: ☐	Building TYPE	or: Stories, 1: ☐ 1-½: ☐ 2: ☐ 2+: ☐
Frame: ☒ Masonry: ☐ Pole: ☐ Log: ☐ Other:		Structure	Frame: ☐ Masonry: ☐ Pole: ☐ Log: ☐ Other:
Clpbd: ☐ Weathrbd: ☒ Vert: ☐ Wd. Shngl: ☐ Brick: ☐ Stone: ☐ Block: ☐ Metal: ☐ Asbestos: ☐ Vinyl: ☐ Tar Ppr: ☐		Siding material	Clpbd: ☐ Weathrbd: ☐ Vert: ☐ Wd. Shngl: ☐ Brick: ☐ Stone: ☐ Block: ☐ Metal: ☐ Asbstos: ☐ Vinyl: ☐ Tar Ppr: ☐
Brick: ☐ Stone: ☐ Block: ☐ Poured or Stucco: ☐ Tile: ☐		Foundation	Brick: ☐ Stone: ☐ Block: ☐ Poured or Stucco: ☐ Tile: ☐
Gable: ☒ Hipped: ☐ Flat: ☐ Mansard: ☐ Other:		Roof	Gable: ☐ Hipped: ☐ Flat: ☐ Mansard: ☐ Other:
Asphalt Shngl: ☒ Metal: ☐ Wood Shngl: ☐ Other:		Roof Material	Asphalt Shngl: ☐ Metal: ☐ Wood Shngl: ☐ Other:
Good: ☒ Fair: ☐ Altr: ☐ Vy Altd: ☐ Add., Major: ☐ Minor: ☐		Integrity	Good: ☐ Fair: ☐ Altr: ☐ Vy Altd: ☐ Add., Major: ☐ Minor: ☐
1700-1799: ☐ 1800-1859: ☐ 1860-1910: ☐ 1910-1945: ☒		Period	1700-1799: ☐ 1800-1859: ☐ 1860-1910: ☐ 1910-1945: ☐
Bibliography and further notes on Reverse		BUILDING 3	or: Note:
Surveyed by: Date:		BUILDING 4	or: Note:

IL 422-0465

ILLINOIS RURAL SURVEY

County: McHenry | Site #: 3541 | Town:

¼: SW | Sec: 36 | TWP: 45N | Range: 8E

Street: 613 ~~Montrose Ave~~ Clement Lodge | Street View: X

Industrial/Commercial Complex w/3 or more Bldgs.: ☐

FARMSTEAD ☐

House: X | 2 Houses: ☐ | 1 Major Barn: ☐ | 2 Mjr Barns: ☐ | 3 Mjr Barns: ☐ | Corn Cribs, 1: ☐, 2: ☐, 3+: ☐

Garage: ☐ | Mach. Shed: ☐ | Grainery: ☐ | Smokehouse: ☐ | Summer Kitchen: ☐ | Silo: ☐ | Windmill: ☐

Grain Bins: ☐ | Pump House: ☐ | Hog Houses: ☐ | Chicken Coop: ☐ | Outhouse: ☐ | Mobile Homes: ☐

Sheds, 1-3: ☐ 3+: ☐ | Metal Bldgs: ☐ | Comments:



FRAME# 1	Pres. Funct.: Res.	Same ? ☐	#1 BUILDING 2#	FRAME#	Pres. Funct.:	Same ? ☐
Residence: X; Outbuilding: ☐; Public: ☐; Commercial: ☐; Barn: ☐; Industrial: ☐; Structural: ☐; Religious: ☐			Original Function	Residence: ☐; Outbuilding: ☐; Public: ☐; Commercial: ☐; Barn: ☐; Industrial: ☐; Structural: ☐; Religious: ☐		
Deteriorated: ☐; Abandoned: ☐; Lrg: ☐; Md: X; Sml: X			Condition/use/size	Deteriorated: ☐; Abandoned: ☐; Lrg: ☐; Md: ☐; Sm: ☐		
1 0 1	or:	Stories, 1: ☐; 1-½: ☐; X 2: ☐; 2+: ☐	Building TYPE		or:	Stories, 1: ☐; 1-½: ☐; 2: ☐; 2+: ☐
Frame: ☐; Masonry: ☐; Pole: ☐; Log: ☐; Other:			Structure	Frame: ☐; Masonry: ☐; Pole: ☐; Log: ☐; Other:		
Clpbd: ☐; Weathrbd: X; Vert: ☐; Wd. Shngl: ☐; Brick: ☐; Stone: ☐; Block: ☐; Metal: ☐; Asbestos: ☐; Vinyl: ☐; Tar Ppr: ☐			Siding material	Clpbd: ☐; Weathrbd: ☐; Vert: ☐; Wd. Shngl: ☐; Brick: ☐; Stone: ☐; Block: ☐; Metal: ☐; Asbestos: ☐; Vinyl: ☐; Tar Ppr: ☐		
Brick: ☐; Stone: ☐; Block: X; Poured or Stucco: ☐; Tile: ☐			Foundation	Brick: ☐; Stone: ☐; Block: ☐; Poured or Stucco: ☐; Tile: ☐		
Gable: X; Hipped: ☐; Flat: ☐; Mansard: ☐; Other:			Roof	Gable: ☐; Hipped: ☐; Flat: ☐; Mansard: ☐; Other:		
Asphalt Shngl: X; Metal: ☐; Wood Shngl: ☐; Other:			Roof Material	Asphalt Shngl: ☐; Metal: ☐; Wood Shngl: ☐; Other:		
Good: X; Fair: ☐; Altr: ☐; Vy Altd: ☐; Add., Major: ☐; Minor: ☐			Integrity	Good: ☐; Fair: ☐; Altr: ☐; Vy Altd: ☐; Add., Major: ☐; Minor: ☐		
1700-1799: ☐; 1800-1859: ☐; 1860-1910: X; 1910-1945: ☐			Period	1700-1799: ☐; 1800-1859: ☐; 1860-1910: ☐; 1910-1945: ☐		
Bibliography and further notes on Reverse			BUILDING 3		or:	Note:
Surveyed by:	Date:		BUILDING 4		or:	Note:

IL 422-0465

ILLINOIS RURAL SURVEY

County: McHenry | Site #: 3542 | Town:

¼: SW | Sec: 36 | TWP: 45N | Range: 8E

Street: 615 ~~Montrose Ave~~ Clement Lodge | Street View: X

Industrial/Commercial Complex w/3 or more Bldgs.: ☐

FARMSTEAD ☐

House: X | 2 Houses: ☐ | 1 Major Barn: ☐ | 2 Mjr Barns: ☐ | 3 Mjr Barns: ☐ | Corn Cribs, 1: ☐, 2: ☐, 3+: ☐

Garage: X | Mach. Shed: ☐ | Grainery: ☐ | Smokehouse: ☐ | Summer Kitchen: ☐ | Silo: ☐ | Windmill: ☐

Grain Bins: ☐ | Pump House: ☐ | Hog Houses: ☐ | Chicken Coop: ☐ | Outhouse: ☐ | Mobile Homes: ☐

Sheds, 1-3: ☐ 3+: ☐ | Metal Bldgs: ☐ | Comments:



FRAME# 2	Pres. Funct.: Res.	Same ? ☐	#1 BUILDING 2#	FRAME#	Pres. Funct.:	Same ? ☐
Residence: X; Outbuilding: ☐; Public: ☐; Commercial: ☐; Barn: ☐; Industrial: ☐; Structural: ☐; Religious: ☐			Original Function	Residence: ☐; Outbuilding: ☐; Public: ☐; Commercial: ☐; Barn: ☐; Industrial: ☐; Structural: ☐; Religious: ☐		
Deteriorated: ☐; Abandoned: ☐; Lrg: ☐; Md: X; Sml: ☐			Condition/use/size	Deteriorated: ☐; Abandoned: ☐; Lrg: ☐; Md: ☐; Sm: ☐		
1 1 1 1	or:	Stories, 1: ☐; 1-½: ☐; 2: ☐; 2+: ☐	Building TYPE		or:	Stories, 1: ☐; 1-½: ☐; 2: ☐; 2+: ☐
Frame: ☐; Masonry: ☐; Pole: ☐; Log: ☐; Other:			Structure	Frame: ☐; Masonry: ☐; Pole: ☐; Log: ☐; Other:		
Clpbd: ☐; Weathrbd: ☐; Vert: ☐; Wd. Shngl: ☐; Brick: ☐; Stone: ☐; Block: ☐; Metal: X; Asbestos: ☐; Vinyl: ☐; Tar Ppr: ☐			Siding material	Clpbd: ☐; Weathrbd: ☐; Vert: ☐; Wd. Shngl: ☐; Brick: ☐; Stone: ☐; Block: ☐; Metal: ☐; Asbestos: ☐; Vinyl: ☐; Tar Ppr: ☐		
Brick: ☐; Stone: ☐; Block: ☐; Poured or Stucco: X; Tile: ☐			Foundation	Brick: ☐; Stone: ☐; Block: ☐; Poured or Stucco: ☐; Tile: ☐		
Gable: X; Hipped: ☐; Flat: ☐; Mansard: ☐; Other:			Roof	Gable: ☐; Hipped: ☐; Flat: ☐; Mansard: ☐; Other:		
Asphalt Shngl: X; Metal: ☐; Wood Shngl: ☐; Other:			Roof Material	Asphalt Shngl: ☐; Metal: ☐; Wood Shngl: ☐; Other:		
Good: ☐; Fair: X; Altr: ☐; Vy Altd: ☐; Add., Major: ☐; Minor: ☐			Integrity	Good: ☐; Fair: ☐; Altr: ☐; Vy Altd: ☐; Add., Major: ☐; Minor: ☐		
1700-1799: ☐; 1800-1859: ☐; 1860-1910: ☐; 1910-1945: X			Period	1700-1799: ☐; 1800-1859: ☐; 1860-1910: ☐; 1910-1945: ☐		
Bibliography and further notes on Reverse			BUILDING 3		or:	Note:
Surveyed by:	Date:		BUILDING 4		or:	Note:

IL 422-0465

ILLINOIS RURAL SURVEY

County: McDonough | Site #: 8543 | Town:

¼: SW | Sec: 36 | TWP: 45N | Range: 8E

Street: 520 Mineral Springs Street View: ☒
Clement Lodge

Industrial/Commercial Complex w/3 or more Bldgs.: ☐

FARMSTEAD ☐

House: ☒ 2 Houses: ☐ 1 Major Barn: ☐ 2 Mjr Barns: ☐ 3 Mjr Barns: ☐ Corn Cribs, 1: ☐, 2: ☐, 3+: ☐

Garage: ☐ Mach. Shed: ☐ Grainery: ☐ Smokehouse: ☐ Summer Kitchen: ☐ Silo: ☐ Windmill: ☐

Grain Bins: ☐ Pump House: ☐ Hog Houses: ☐ Chicken Coop: ☐ Outhouse: ☐ Mobile Homes: ☐

Sheds, 1-3: ☐ 3+: ☐ Metal Bldgs: ☐ Comments:



FRAME# 13	Pres. Funct.: Res	Same ? ☐	■1 BUILDING 2■
Residence: ☒ Outbuilding: ☐ Public: ☐ Commercial: ☐ Barn: ☐ Industrial: ☐ Structural: ☐ Religious: ☐			Original Function
Deteriorated: ☐ Abandoned: ☐ Lrg ☐ Mdl ☒ Sml ☐			Condition/Use/Size
1 1 1 1 or:	Stories, 1: ☒ 1-½: ☐ 2: ☐ 2+: ☐		Building TYPE
Frame: ☒ Masonry: ☐ Pole: ☐ Log: ☐ Other:			Structure
Clpbd: ☐ Weathrbd: ☐ Vert: ☐ Wd. Shngl: ☐ Brick: ☐ Stone: ☐ Block: ☐ Metal: ☒ Asbestos: ☐ Vinyl: ☐ Tar Ppr: ☐			Siding material
Brick: ☐ Stone: ☐ Block: ☒ Poured or Stucco: ☐ Tile: ☐			Foundation
Gable: ☒ Hipped: ☐ Flat: ☐ Mansard: ☐ Other:			Roof
Asphalt Shngl: ☒ Metal: ☐ Wood Shngl: ☐ Other:			Roof Material
Good: ☐ Fair: ☒ Altr: ☐ Vy Afld: ☐ Add., Major: ☐ Minor: ☐			Integrity
1700-1799: ☐ 1800-1859: ☐ 1860-1910: ☐ 1910-1945: ☒			Period
Bibliography and further notes on Reverse			BUILDING 3
Surveyed by: Date:			BUILDING 4

FRAME# | Pres. Funct.: | Same ? ☐

Residence: ☐ Outbuilding: ☐ Public: ☐ Commercial: ☐ Barn: ☐ Industrial: ☐ Structural: ☐ Religious: ☐

Deteriorated: ☐ Abandoned: ☐ Lrg ☐ Mdl ☐ Sml ☐

or: | Stories, 1: ☐ 1-½: ☐ 2: ☐ 2+: ☐

Frame: ☐ Masonry: ☐ Pole: ☐ Log: ☐ Other:

Clpbd: ☐ Weathrbd: ☐ Vert: ☐ Wd. Shngl: ☐ Brick: ☐ Stone: ☐ Block: ☐ Metal: ☐ Asbestos: ☐ Vinyl: ☐ Tar Ppr: ☐

Brick: ☐ Stone: ☐ Block: ☐ Poured or Stucco: ☐ Tile: ☐

Gable: ☐ Hipped: ☐ Flat: ☐ Mansard: ☐ Other:

Asphalt Shngl: ☐ Metal: ☐ Wood Shngl: ☐ Other:

Good: ☐ Fair: ☐ Altr: ☐ Vy Afld: ☐ Add., Major: ☐ Minor: ☐

1700-1799: ☐ 1800-1859: ☐ 1860-1910: ☐ 1910-1945: ☐

BUILDING 3 | or: | Note:

BUILDING 4 | or: | Note:

IL 422-0465

ILLINOIS RURAL SURVEY

County: McDonough | Site #: 3544 | Town:

¼: SW | Sec: 36 | TWP: 45N | Range: 8E

Street: 520 Mineral Springs Street View: ☒
Clement Lodge

Industrial/Commercial Complex w/3 or more Bldgs.: ☐

FARMSTEAD ☐

House: ☒ 2 Houses: ☐ 1 Major Barn: ☐ 2 Mjr Barns: ☐ 3 Mjr Barns: ☐ Corn Cribs, 1: ☐, 2: ☐, 3+: ☐

Garage: ☒ Mach. Shed: ☐ Grainery: ☐ Smokehouse: ☐ Summer Kitchen: ☐ Silo: ☐ Windmill: ☐

Grain Bins: ☐ Pump House: ☐ Hog Houses: ☐ Chicken Coop: ☐ Outhouse: ☐ Mobile Homes: ☐

Sheds, 1-3: ☐ 3+: ☐ Metal Bldgs: ☐ Comments:



FRAME# 14	Pres. Funct.: Residence	Same ? ☐	■1 BUILDING 2■
Residence: ☒ Outbuilding: ☐ Public: ☐ Commercial: ☐ Barn: ☐ Industrial: ☐ Structural: ☐ Religious: ☐			Original Function
Deteriorated: ☐ Abandoned: ☐ Lrg ☐ Mdl ☒ Sml ☐			Condition/Use/Size
or:	Stories, 1: ☐ 1-½: ☐ 2: ☐ 2+: ☐		Building TYPE
Frame: ☐ Masonry: ☐ Pole: ☐ Log: ☐ Other:			Structure
Clpbd: ☒ Weathrbd: ☐ Vert: ☒ Wd. Shngl: ☐ Brick: ☐ Stone: ☐ Block: ☐ Metal: ☐ Asbestos: ☐ Vinyl: ☐ Tar Ppr: ☐			Siding material
Brick: ☐ Stone: ☐ Block: ☐ Poured or Stucco: ☐ Tile: ☐			Foundation
Gable: ☐ Hipped: ☐ Flat: ☐ Mansard: ☐ Other:			Roof
Asphalt Shngl: ☐ Metal: ☐ Wood Shngl: ☐ Other:			Roof Material
Good: ☐ Fair: ☐ Altr: ☒ Vy Afld: ☒ Add., Major: ☒ Minor: ☐ 2nd story			Integrity
1700-1799: ☐ 1800-1859: ☐ 1860-1910: ☐ 1910-1945: ☒			Period
Bibliography and further notes on Reverse			BUILDING 3
Surveyed by: Date:			BUILDING 4

FRAME# | Pres. Funct.: | Same ? ☐

Residence: ☐ Outbuilding: ☐ Public: ☐ Commercial: ☐ Barn: ☐ Industrial: ☐ Structural: ☐ Religious: ☐

Deteriorated: ☐ Abandoned: ☐ Lrg ☐ Mdl ☐ Sml ☐

or: | Stories, 1: ☐ 1-½: ☐ 2: ☐ 2+: ☐

Frame: ☐ Masonry: ☐ Pole: ☐ Log: ☐ Other:

Clpbd: ☐ Weathrbd: ☐ Vert: ☐ Wd. Shngl: ☐ Brick: ☐ Stone: ☐ Block: ☐ Metal: ☐ Asbestos: ☐ Vinyl: ☐ Tar Ppr: ☐

Brick: ☐ Stone: ☐ Block: ☐ Poured or Stucco: ☐ Tile: ☐

Gable: ☐ Hipped: ☐ Flat: ☐ Mansard: ☐ Other:

Asphalt Shngl: ☐ Metal: ☐ Wood Shngl: ☐ Other:

Good: ☐ Fair: ☐ Altr: ☐ Vy Afld: ☐ Add., Major: ☐ Minor: ☐

1700-1799: ☐ 1800-1859: ☐ 1860-1910: ☐ 1910-1945: ☐

BUILDING 3 | or: | Note:

BUILDING 4 | or: | Note:

IL 422-0465

ILLINOIS RURAL SURVEY

County: Coldenny | Site #: 3545 | Town:

¼: SW | Sec: 36 | TWP: 45N | Range: 8E

Street: 514 Clemmer Lodge Mineral Spr | Street View: ☑

Industrial/Commercial Complex w/3 or more Bldgs.: ☐

FARMSTEAD ☐

House: ☑ 2 Houses: ☐ 1 Major Barn: ☐ 2 Mjr Barns: ☐ 3 Mjr Barns: ☐ Corn Cribs, 1: ☐, 2: ☐, 3+: ☐

Garage: ☑ Mach. Shed: ☐ Grainery: ☐ Smokehouse: ☐ Summer Kitchen: ☐ Silo: ☐ Windmill: ☐

Grain Bins: ☐ Pump House: ☐ Hog Houses: ☐ Chicken Coop: ☐ Outhouse: ☐ Mobile Homes: ☐

Sheds, 1-3: ☐ 3+: ☐ Metal Bldgs: ☐ Comments:



FRAME# 15	Pres. Funct.: Residence	Same ☑	■1 BUILDING 2■
Residence: ☑ Outbuilding: ☐ Public: ☐ Commercial: ☐ Barn: ☐ Industrial: ☐ Structural: ☐ Religious: ☐			Original Function
Deteriorated: ☐ Abandoned: ☐ Lrg ☐ Md ☑ Sml ☐			Condition/use/size
1 1 1 1 or:	Stories, 1: ☑ 1-½: ☐ 2: ☐ 2+: ☐		Building TYPE
Frame: ☐ Masonry: ☐ Pole: ☐ Log: ☐ Other:			Structure
Clpbd: ☐ Weathrbd: ☐ Vert: ☐ Wd. Shngl: ☐ Brick: ☐ Stone: ☐ Block: ☐ Metal: ☑ Asbestos: ☐ Vinyl: ☐ Tar Ppr: ☐			Siding material
Brick: ☐ Stone: ☐ Block: ☐ Poured or Stucco: ☐ Tile: ☐			Foundation
Gable: ☑ Hipped: ☐ Flat: ☐ Mansard: ☐ Other:			Roof
Asphalt Shngl: ☑ Metal: ☐ Wood Shngl: ☐ Other:			Roof Material
Good: ☐ Fair: ☑ Altr: ☐ Vy Altd: ☐ Add., Major: ☐ Minor: ☐			Integrity
1700-1799: ☐ 1800-1859: ☐ 1860-1910: ☐ 1910-1945: ☑			Period
Bibliography and further notes on Reverse			BUILDING 3
Surveyed by: Date:			BUILDING 4

FRAME# | Pres. Funct.: | Same ? ☐

Residence: ☐ Outbuilding: ☐ Public: ☐ Commercial: ☐ Barn: ☐ Industrial: ☐ Structural: ☐ Religious: ☐

Deteriorated: ☐ Abandoned: ☐ Lrg ☐ Md ☐ Sml ☐

or: | Stories, 1: ☐ 1-½: ☐ 2: ☐ 2+: ☐

Frame: ☐ Masonry: ☐ Pole: ☐ Log: ☐ Other:

Clpbd: ☐ Weathrbd: ☐ Vert: ☐ Wd. Shngl: ☐ Brick: ☐ Stone: ☐ Block: ☐ Metal: ☐ Asbestos: ☐ Vinyl: ☐ Tar Ppr: ☐

Brick: ☐ Stone: ☐ Block: ☐ Poured or Stucco: ☐ Tile: ☐

Gable: ☐ Hipped: ☐ Flat: ☐ Mansard: ☐ Other:

Asphalt Shngl: ☐ Metal: ☐ Wood Shngl: ☐ Other:

Good: ☐ Fair: ☐ Altr: ☐ Vy Altd: ☐ Add., Major: ☐ Minor: ☐

1700-1799: ☐ 1800-1859: ☐ 1860-1910: ☐ 1910-1945: ☐

or: Note:

or: Note:

IL 422-0465

ILLINOIS RURAL SURVEY

County: Coldenny | Site #: 3546 | Town:

¼: SW | Sec: 36 | TWP: 45N | Range: 8E

Street: 510 Mineral Spring | Street View: ☑

Industrial/Commercial Complex w/3 or more Bldgs.: ☐

FARMSTEAD ☐

House: ☑ 2 Houses: ☐ 1 Major Barn: ☐ 2 Mjr Barns: ☐ 3 Mjr Barns: ☐ Corn Cribs, 1: ☐, 2: ☐, 3+: ☐

Garage: ☑ Mach. Shed: ☐ Grainery: ☐ Smokehouse: ☐ Summer Kitchen: ☐ Silo: ☐ Windmill: ☐

Grain Bins: ☐ Pump House: ☐ Hog Houses: ☐ Chicken Coop: ☐ Outhouse: ☐ Mobile Homes: ☐

Sheds, 1-3: ☐ 3+: ☐ Metal Bldgs: ☐ Comments:



FRAME# 16	Pres. Funct.: Res	Same ? ☐	■1 BUILDING 2■
Residence: ☑ Outbuilding: ☐ Public: ☐ Commercial: ☐ Barn: ☐ Industrial: ☐ Structural: ☐ Religious: ☐			Original Function
Deteriorated: ☐ Abandoned: ☐ Lrg ☐ Md ☑ Sml ☐			Condition/use/size
1 1 1 1 or:	Stories, 1: ☑ 1-½: ☐ 2: ☐ 2+: ☐		Building TYPE
Frame: ☑ Masonry: ☐ Pole: ☐ Log: ☐ Other:			Structure
Clpbd: ☐ Weathrbd: ☑ Vert: ☐ Wd. Shngl: ☐ Brick: ☐ Stone: ☐ Block: ☐ Metal: ☐ Asbestos: ☐ Vinyl: ☐ Tar Ppr: ☐			Siding material
Brick: ☐ Stone: ☐ Block: ☐ Poured or Stucco: ☐ Tile: ☐			Foundation
Gable: ☑ Hipped: ☐ Flat: ☐ Mansard: ☐ Other:			Roof
Asphalt Shngl: ☑ Metal: ☐ Wood Shngl: ☐ Other:			Roof Material
Good: ☑ Fair: ☐ Altr: ☐ Vy Altd: ☐ Add., Major: ☑ Minor: ☐			Integrity
1700-1799: ☐ 1800-1859: ☐ 1860-1910: ☐ 1910-1945: ☑			Period
Bibliography and further notes on Reverse			BUILDING 3
Surveyed by: Date:			BUILDING 4

FRAME# | Pres. Funct.: | Same ? ☐

Residence: ☐ Outbuilding: ☐ Public: ☐ Commercial: ☐ Barn: ☐ Industrial: ☐ Structural: ☐ Religious: ☐

Deteriorated: ☐ Abandoned: ☐ Lrg ☐ Md ☐ Sml ☐

or: | Stories, 1: ☐ 1-½: ☐ 2: ☐ 2+: ☐

Frame: ☐ Masonry: ☐ Pole: ☐ Log: ☐ Other:

Clpbd: ☐ Weathrbd: ☐ Vert: ☐ Wd. Shngl: ☐ Brick: ☐ Stone: ☐ Block: ☐ Metal: ☐ Asbestos: ☐ Vinyl: ☐ Tar Ppr: ☐

Brick: ☐ Stone: ☐ Block: ☐ Poured or Stucco: ☐ Tile: ☐

Gable: ☐ Hipped: ☐ Flat: ☐ Mansard: ☐ Other:

Asphalt Shngl: ☐ Metal: ☐ Wood Shngl: ☐ Other:

Good: ☐ Fair: ☐ Altr: ☐ Vy Altd: ☐ Add., Major: ☐ Minor: ☐

1700-1799: ☐ 1800-1859: ☐ 1860-1910: ☐ 1910-1945: ☐

or: Note:

or: Note:

IL 422-0465

ILLINOIS RURAL SURVEY

County: McHenry | Site #: 3547 | Town:

¼: SW | Sec: 36 | TWP: 45N | Range: 8E

Street: 512 Mineral Springs | Street View: X

Industrial/Commercial Complex w/3 or more Bldgs.: ☐

FARMSTEAD ☐

House: X 2 Houses: ☐ 1 Major Barn: ☐ 2 Mjr Barns: ☐ 3 Mjr Barns: ☐ Corn Cribs, 1: ☐, 2: ☐, 3+: ☐

Garage: ☐ Mach. Shed: ☐ Grainery: ☐ Smokehouse: ☐ Summer Kitchen: ☐ Silo: ☐ Windmill: ☐

Grain Bins: ☐ Pump House: ☐ Hog Houses: ☐ Chicken Coop: ☐ Outhouse: ☐ Mobile Homes: ☐

Sheds, 1-3: ☐ 3+: ☐ Metal Bldgs: ☐ Comments:



FRAME# 17	Pres. Funct.: Res / Cottage	Same ? ☐	■1 BUILDING 2■	FRAME#	Pres. Funct.:	Same ? ☐
Residence: X Outbuilding: ☐ Public: ☐ Commercial: ☐ Barn: ☐ Industrial: ☐ Structural: ☐ Religious: ☐			Original Function	Residence: ☐ Outbuilding: ☐ Public: ☐ Commercial: ☐ Barn: ☐ Industrial: ☐ Structural: ☐ Religious: ☐		
Deteriorated: ☐ Abandoned: ☐ Lrg ☐ Md X Sml ☐			Condition/use/size	Deteriorated: ☐ Abandoned: ☐ Lrg ☐ Md ☐ Sm ☐		
1 1 1 1 or:	Stories, 1: X 1-½: ☐ 2: ☐ 2+: ☐		Building TYPE	or:	Stories, 1: ☐ 1-½: ☐ 2: ☐ 2+: ☐	
Frame: ☐ Masonry: ☐ Pole: ☐ Log: ☐ Other:			Structure	Frame: ☐ Masonry: ☐ Pole: ☐ Log: ☐ Other:		
Clpbd: ☐ Weathrbd: ☐ Vert: X Wd. Shngl: ☐ Brick: ☐ Stone: ☐ Block: X Metal: ☐ Asbestos: ☐ Vinyl: ☐ Tar Ppr: ☐			Siding material	Clpbd: ☐ Weathrbd: ☐ Vert: ☐ Wd. Shngl: ☐ Brick: ☐ Stone: ☐ Block: ☐ Metal: ☐ Asbestos: ☐ Vinyl: ☐ Tar Ppr: ☐		
Brick: ☐ Stone: ☐ Block: ☐ Poured or Stucco: ☐ Tile: ☐			Foundation	Brick: ☐ Stone: ☐ Block: ☐ Poured or Stucco: ☐ Tile: ☐		
Gable: X Hipped: ☐ Flat: ☐ Mansard: ☐ Other:			Roof	Gable: ☐ Hipped: ☐ Flat: ☐ Mansard: ☐ Other:		
Asphalt Shngl: X Metal: ☐ Wood Shngl: ☐ Other:			Roof Material	Asphalt Shngl: ☐ Metal: ☐ Wood Shngl: ☐ Other:		
Good: ☐ Fair: X Altr: ☐ Vy Altd: ☐ Add., Major: ☐ Minor: ☐			Integrity	Good: ☐ Fair: ☐ Altr: ☐ Vy Altd: ☐ Add., Major: ☐ Minor: ☐		
1700-1799: ☐ 1800-1859: ☐ 1860-1910: ☐ 1910-1945: X			Period	1700-1799: ☐ 1800-1859: ☐ 1860-1910: ☐ 1910-1945: ☐		
Bibliography and further notes on Reverse			BUILDING 3	or:	Note:	
Surveyed by:	Date:		BUILDING 4	or:	Note:	

IL 422-0465

ILLINOIS RURAL SURVEY

County: McHenry | Site #: 3548 | Town:

¼: SW | Sec: 36 | TWP: 45N | Range: 8E

Street: 514 Mineral Springs | Street View: X

Industrial/Commercial Complex w/3 or more Bldgs.: ☐

FARMSTEAD ☐

House: X 2 Houses: ☐ 1 Major Barn: ☐ 2 Mjr Barns: ☐ 3 Mjr Barns: ☐ Corn Cribs, 1: ☐, 2: ☐, 3+: ☐

Garage: ☐ Mach. Shed: ☐ Grainery: ☐ Smokehouse: ☐ Summer Kitchen: ☐ Silo: ☐ Windmill: ☐

Grain Bins: ☐ Pump House: ☐ Hog Houses: ☐ Chicken Coop: ☐ Outhouse: ☐ Mobile Homes: ☐

Sheds, 1-3: ☐ 3+: ☐ Metal Bldgs: ☐ Comments:



FRAME# 18	Pres. Funct.: Res	Same ? ☐	■1 BUILDING 2■	FRAME#	Pres. Funct.:	Same ? ☐
Residence: X Outbuilding: ☐ Public: ☐ Commercial: ☐ Barn: ☐ Industrial: ☐ Structural: ☐ Religious: ☐			Original Function	Residence: ☐ Outbuilding: ☐ Public: ☐ Commercial: ☐ Barn: ☐ Industrial: ☐ Structural: ☐ Religious: ☐		
Deteriorated: ☐ Abandoned: ☐ Lrg ☐ Md X Sml ☐			Condition/use/size	Deteriorated: ☐ Abandoned: ☐ Lrg ☐ Md ☐ Sm ☐		
1 0 5 or:	Stories, 1: X 1-½: ☐ 2: ☐ 2+: ☐		Building TYPE	or:	Stories, 1: ☐ 1-½: ☐ 2: ☐ 2+: ☐	
Frame: ☐ Masonry: ☐ Pole: ☐ Log: ☐ Other:			Structure	Frame: ☐ Masonry: ☐ Pole: ☐ Log: ☐ Other:		
Clpbd: X Weathrbd: ☐ Vert: ☐ Wd. Shngl: ☐ Brick: ☐ Stone: ☐ Block: ☐ Metal: X Asbestos: ☐ Vinyl: ☐ Tar Ppr: ☐			Siding material	Clpbd: ☐ Weathrbd: ☐ Vert: ☐ Wd. Shngl: ☐ Brick: ☐ Stone: ☐ Block: ☐ Metal: ☐ Asbestos: ☐ Vinyl: ☐ Tar Ppr: ☐		
Brick: ☐ Stone: ☐ Block: X Poured or Stucco: ☐ Tile: ☐			Foundation	Brick: ☐ Stone: ☐ Block: ☐ Poured or Stucco: ☐ Tile: ☐		
Gable: X Hipped: ☐ Flat: ☐ Mansard: ☐ Other:			Roof	Gable: ☐ Hipped: ☐ Flat: ☐ Mansard: ☐ Other:		
Asphalt Shngl: X Metal: ☐ Wood Shngl: ☐ Other:			Roof Material	Asphalt Shngl: ☐ Metal: ☐ Wood Shngl: ☐ Other:		
Good: ☐ Fair: X Altr: ☐ Vy Altd: ☐ Add., Major: ☐ Minor: ☐			Integrity	Good: ☐ Fair: ☐ Altr: ☐ Vy Altd: ☐ Add., Major: ☐ Minor: ☐		
1700-1799: ☐ 1800-1859: ☐ 1860-1910: ☐ 1910-1945: X			Period	1700-1799: ☐ 1800-1859: ☐ 1860-1910: ☐ 1910-1945: ☐		
Bibliography and further notes on Reverse			BUILDING 3	or:	Note:	
Surveyed by:	Date:		BUILDING 4	or:	Note:	

IL 422-0465

ILLINOIS RURAL SURVEY

County: McHenry | Site #: 3549 | Town:
¼: SW | Sec: 36 | TWP: 45N | Range: 8E
Street: 516 Mineral Springs | Street View: ☒
Industrial/Commercial Complex w/3 or more Bldgs.: ☐

FARMSTEAD ☐
House: ☒ 2 Houses: ☐ 1 Major Barn: ☐ 2 Mjr Barns: ☐ 3 Mjr Barns: ☐ Corn Cribs, 1: ☐, 2: ☐, 3+: ☐
Garage: ☐ Mach. Shed: ☐ Grainery: ☐ Smokehouse: ☐ Summer Kitchen: ☐ Silo: ☐ Windmill: ☐
Grain Bins: ☐ Pump House: ☐ Hog Houses: ☐ Chicken Coop: ☐ Outhouse: ☐ Mobile Homes: ☐
Sheds, 1-3: ☐ 3+: ☐ Metal Bldgs: ☐ Comments:



FRAME# 19 | Pres. Funct.: Red Cottage | Same ? ☒

	BUILDING 1	BUILDING 2
		FRAME# / Pres. Funct.: / Same ? ☐
Original Function	Residence: ☒ Outbuilding: ☐ Public: ☐ Commercial: ☐ Barn: ☐ Industrial: ☐ Structural: ☐ Religious: ☐	Residence: ☐ Outbuilding: ☐ Public: ☐ Commercial: ☐ Barn: ☐ Industrial: ☐ Structural: ☐ Religious: ☐
Condition/use/size	Deteriorated: ☐ Abandoned: ☐ Lrg: ☐ Md: ☒ Sml: ☐	Deteriorated: ☐ Abandoned: ☐ Lrg: ☐ Md: ☐ Sm: ☐
Building TYPE	or: Stories, 1: ☒ 1-½: ☐ 2: ☐ 2+: ☐	or: Stories, 1: ☐ 1-½: ☐ 2: ☐ 2+: ☐
Structure	Frame: ☒ Masonry: ☐ Pole: ☐ Log: ☐ Other:	Frame: ☐ Masonry: ☐ Pole: ☐ Log: ☐ Other:
Siding material	Clpbd: ☒ Weathrbd: ☐ Vert: ☐ Wd. Shngl: ☐ Brick: ☐ Stone: ☐ Block: ☐ Metal: ☐ Asbestos: ☐ Vinyl: ☐ Tar Ppr: ☐	Clpbd: ☐ Weathrbd: ☐ Vert: ☐ Wd. Shngl: ☐ Brick: ☐ Stone: ☐ Block: ☐ Metal: ☐ Asbestos: ☐ Vinyl: ☐ Tar Ppr: ☐
Foundation	Brick: ☐ Stone: ☐ Block: ☐ Poured or Stucco: ☒ Tile: ☐	Brick: ☐ Stone: ☐ Block: ☐ Poured or Stucco: ☐ Tile: ☐
Roof	Gable: ☒ Hipped: ☐ Flat: ☐ Mansard: ☐ Other:	Gable: ☐ Hipped: ☐ Flat: ☐ Mansard: ☐ Other:
Roof Material	Asphalt Shngl: ☒ Metal: ☐ Wood Shngl: ☐ Other:	Asphalt Shngl: ☐ Metal: ☐ Wood Shngl: ☐ Other:
Integrity	Good: ☐ Fair: ☒ Altr: ☐ Vy Altd: ☐ Add., Major: ☐ Minor: ☐	Good: ☐ Fair: ☐ Altr: ☐ Vy Altd: ☐ Add., Major: ☐ Minor: ☐
Period	1700-1799: ☐ 1800-1859: ☐ 1860-1910: ☐ 1910-1945: ☒	1700-1799: ☐ 1800-1859: ☐ 1860-1910: ☐ 1910-1945: ☐
BUILDING 3		or: Note:
BUILDING 4		or: Note:

Bibliography and further notes on Reverse

Surveyed by: Date:

IL 422-0485

ILLINOIS RURAL SURVEY

County: McHenry | Site #: 3550 | Town:
¼: SW | Sec: 36 | TWP: 45N | Range: 8E
Street: 520 Mineral Springs | Street View: ☒
Industrial/Commercial Complex w/3 or more Bldgs.: ☐

FARMSTEAD ☐
House: ☒ 2 Houses: ☐ 1 Major Barn: ☐ 2 Mjr Barns: ☐ 3 Mjr Barns: ☐ Corn Cribs, 1: ☐, 2: ☐, 3+: ☐
Garage: ☐ Mach. Shed: ☐ Grainery: ☐ Smokehouse: ☐ Summer Kitchen: ☐ Silo: ☐ Windmill: ☐
Grain Bins: ☐ Pump House: ☐ Hog Houses: ☐ Chicken Coop: ☐ Outhouse: ☐ Mobile Homes: ☐
Sheds, 1-3: ☐ 3+: ☐ Metal Bldgs: ☐ Comments:



FRAME# 20 | Pres. Funct.: Red Cottage | Same ? ☒

	BUILDING 1	BUILDING 2
		FRAME# / Pres. Funct.: / Same ? ☐
Original Function	Residence: ☒ Outbuilding: ☐ Public: ☐ Commercial: ☐ Barn: ☐ Industrial: ☐ Structural: ☐ Religious: ☐	Residence: ☐ Outbuilding: ☐ Public: ☐ Commercial: ☐ Barn: ☐ Industrial: ☐ Structural: ☐ Religious: ☐
Condition/use/size	Deteriorated: ☐ Abandoned: ☐ Lrg: ☐ Md: ☒ Sml: ☐	Deteriorated: ☐ Abandoned: ☐ Lrg: ☐ Md: ☐ Sm: ☐
Building TYPE	or: Stories, 1: ☒ 1-½: ☐ 2: ☐ 2+: ☐	or: Stories, 1: ☐ 1-½: ☐ 2: ☐ 2+: ☐
Structure	Frame: ☐ Masonry: ☐ Pole: ☐ Log: ☐ Other:	Frame: ☐ Masonry: ☐ Pole: ☐ Log: ☐ Other:
Siding material	Clpbd: ☐ Weathrbd: ☐ Vert: ☐ Wd. Shngl: ☐ Brick: ☐ Stone: ☐ Block: ☐ Metal: ☒ Asbestos: ☐ Vinyl: ☐ Tar Ppr: ☐	Clpbd: ☐ Weathrbd: ☐ Vert: ☐ Wd. Shngl: ☐ Brick: ☐ Stone: ☐ Block: ☐ Metal: ☐ Asbestos: ☐ Vinyl: ☐ Tar Ppr: ☐
Foundation	Brick: ☐ Stone: ☐ Block: ☒ Poured or Stucco: ☐ Tile: ☐	Brick: ☐ Stone: ☐ Block: ☐ Poured or Stucco: ☐ Tile: ☐
Roof	Gable: ☐ Hipped: ☒ Flat: ☐ Mansard: ☐ Other:	Gable: ☐ Hipped: ☐ Flat: ☐ Mansard: ☐ Other:
Roof Material	Asphalt Shngl: ☒ Metal: ☐ Wood Shngl: ☐ Other:	Asphalt Shngl: ☐ Metal: ☐ Wood Shngl: ☐ Other:
Integrity	Good: ☐ Fair: ☒ Altr: ☐ Vy Altd: ☐ Add., Major: ☐ Minor: ☐	Good: ☐ Fair: ☐ Altr: ☐ Vy Altd: ☐ Add., Major: ☐ Minor: ☐
Period	1700-1799: ☐ 1800-1859: ☐ 1860-1910: ☐ 1910-1945: ☒	1700-1799: ☐ 1800-1859: ☐ 1860-1910: ☐ 1910-1945: ☐
BUILDING 3		or: Note:
BUILDING 4		or: Note:

Bibliography and further notes on Reverse

Surveyed by: Date:

IL 422-0485

ILLINOIS RURAL SURVEY

County: McHenry | Site #: 3551 | Town:
¼: SW | Sec: 36 | TWP: 45N | Range: 8E
Street: 522 Mineral Springs | Street View: X
Industrial/Commercial Complex w/3 or more Bldgs.: ☐

FARMSTEAD ☐
House: X 2 Houses: ☐ 1 Major Barn: ☐ 2 Mjr Barns: ☐ 3 Mjr Barns: ☐ Corn Cribs, 1: ☐, 2: ☐, 3+: ☐
Garage: ☐ Mach. Shed: ☐ Grainery: ☐ Smokehouse: ☐ Summer Kitchen: ☐ Silo: ☐ Windmill: ☐
Grain Bins: ☐ Pump House: ☐ Hog Houses: ☐ Chicken Coop: ☐ Outhouse: ☐ Mobile Homes: ☐
Sheds, 1-3: ☐ 3+: ☐ Metal Bldgs: ☐ Comments:



FRAME# 21 | Pres. Funct.: Rural Cottage | Same? X

Residence: X Outbuilding: ☐ Public: ☐ Commercial: ☐ Barn: ☐ Industrial: ☐ Structural: ☐ Religious: ☐
Deteriorated: ☐ Abandoned: ☐ Lrg ☐ Md X Sml ☐
1 1 1 or: | Stories, 1: ☐ 1-½: ☐ 2: ☐ 2+: ☐
Frame: ☐ Masonry: ☐ Pole: ☐ Log: ☐ Other:
Clpbd: ☐ Weathrbd: ☐ Vert: ☐ Wd. Shngl: ☐ Brick: ☐
Stone: ☐ Block: ☐ Metal: ☐ Asbstos: X Vinyl: ☐ Tar Ppr: ☐
Brick: ☐ Stone: ☐ Block: X Poured or Stucco: ☐ Tile: ☐
Gable: X Hipped: ☐ Flat: ☐ Mansard: ☐ Other:
Asphalt Shngl: X Metal: ☐ Wood Shngl: ☐ Other:
Good: ☐ Fair: X Alt: ☐ Vy Alt: ☐ Add., Major: ☐ Minor: ☐
1700-1799: ☐ 1800-1859: ☐ 1860-1910: ☐ 1910-1945: X

Bibliography and further notes on Reverse

Surveyed by: Date:

#1 BUILDING 2#	FRAME#	Pres. Funct.: Same? ☐
Original Function	Residence: ☐ Outbuilding: ☐ Public: ☐ Commercial: ☐ Barn: ☐ Industrial: ☐ Structural: ☐ Religious: ☐	
Condition/use/size	Deteriorated: ☐ Abandoned: ☐ Lrg ☐ Md ☐ Sm ☐	
Building TYPE	or:	Stories, 1: ☐ 1-½: ☐ 2: ☐ 2+: ☐
Structure	Frame: ☐ Masonry: ☐ Pole: ☐ Log: ☐ Other:	
Siding material	Clpbd: ☐ Weathrbd: ☐ Vert: ☐ Wd. Shngl: ☐ Brick: ☐ Stone: ☐ Block: ☐ Metal: ☐ Asbstos: ☐ Vinyl: ☐ Tar Ppr: ☐	
Foundation	Brick: ☐ Stone: ☐ Block: ☐ Poured or Stucco: ☐ Tile: ☐	
Roof	Gable: ☐ Hipped: ☐ Flat: ☐ Mansard: ☐ Other:	
Roof Material	Asphalt Shngl: ☐ Metal: ☐ Wood Shngl: ☐ Other:	
Integrity	Good: ☐ Fair: ☐ Alt: ☐ Vy Alt: ☐ Add., Major: ☐ Minor: ☐	
Period	1700-1799: ☐ 1800-1859: ☐ 1860-1910: ☐ 1910-1945: ☐	
BUILDING 3	or:	Note:
BUILDING 4	or:	Note:

IL 422-0485

ILLINOIS RURAL SURVEY

County: McHenry | Site #: 3552 | Town:
¼: SW | Sec: 36 | TWP: 45N | Range: 8E
Street: 524 Mineral Springs | Street View: X
Industrial/Commercial Complex w/3 or more Bldgs.: ☐

FARMSTEAD ☐
House: X 2 Houses: ☐ 1 Major Barn: ☐ 2 Mjr Barns: ☐ 3 Mjr Barns: ☐ Corn Cribs, 1: ☐, 2: ☐, 3+: ☐
Garage: ☐ Mach. Shed: ☐ Grainery: ☐ Smokehouse: ☐ Summer Kitchen: ☐ Silo: ☐ Windmill: ☐
Grain Bins: ☐ Pump House: ☐ Hog Houses: ☐ Chicken Coop: ☐ Outhouse: ☐ Mobile Homes: ☐
Sheds, 1-3: X 3+: ☐ Metal Bldgs: ☐ Comments:



FRAME# 22 | Pres. Funct.: Rural Cottage | Same? X

Residence: X Outbuilding: ☐ Public: ☐ Commercial: ☐ Barn: ☐ Industrial: ☐ Structural: ☐ Religious: ☐
Deteriorated: ☐ Abandoned: ☐ Lrg ☐ Md ☐ Sm X
1 1 1 1 or: | Stories, 1: ☐ 1-½: ☐ 2: ☐ 2+: ☐
Frame: ☐ Masonry: ☐ Pole: ☐ Log: ☐ Other:
Clpbd: X Weathrbd: ☐ Vert: ☐ Wd. Shngl: ☐ Brick: ☐
Stone: ☐ Block: ☐ Metal: ☐ Asbstos: ☐ Vinyl: ☐ Tar Ppr: ☐
Brick: ☐ Stone: ☐ Block: ☐ Poured or Stucco: ☐ Tile: ☐
Gable: X Hipped: ☐ Flat: ☐ Mansard: ☐ Other:
Asphalt Shngl: X Metal: ☐ Wood Shngl: ☐ Other:
Good: ☐ Fair: X Alt: ☐ Vy Alt: ☐ Add., Major: ☐ Minor: ☐
1700-1799: ☐ 1800-1859: ☐ 1860-1910: ☐ 1910-1945: X

Bibliography and further notes on Reverse

Surveyed by: Date:

#1 BUILDING 2#	FRAME#	Pres. Funct.: Same? ☐
Original Function	Residence: ☐ Outbuilding: ☐ Public: ☐ Commercial: ☐ Barn: ☐ Industrial: ☐ Structural: ☐ Religious: ☐	
Condition/use/size	Deteriorated: ☐ Abandoned: ☐ Lrg ☐ Md ☐ Sm ☐	
Building TYPE	or:	Stories, 1: ☐ 1-½: ☐ 2: ☐ 2+: ☐
Structure	Frame: ☐ Masonry: ☐ Pole: ☐ Log: ☐ Other:	
Siding material	Clpbd: ☐ Weathrbd: ☐ Vert: ☐ Wd. Shngl: ☐ Brick: ☐ Stone: ☐ Block: ☐ Metal: ☐ Asbstos: ☐ Vinyl: ☐ Tar Ppr: ☐	
Foundation	Brick: ☐ Stone: ☐ Block: ☐ Poured or Stucco: ☐ Tile: ☐	
Roof	Gable: ☐ Hipped: ☐ Flat: ☐ Mansard: ☐ Other:	
Roof Material	Asphalt Shngl: ☐ Metal: ☐ Wood Shngl: ☐ Other:	
Integrity	Good: ☐ Fair: ☐ Alt: ☐ Vy Alt: ☐ Add., Major: ☐ Minor: ☐	
Period	1700-1799: ☐ 1800-1859: ☐ 1860-1910: ☐ 1910-1945: ☐	
BUILDING 3	or:	Note:
BUILDING 4	or:	Note:

IL 422-0483

ILLINOIS RURAL SURVEY

County: McHenry | Site #: 3553 | Town:

¼: SW | Sec: 36 | TWP: 45N | Range: 8E

Street: 526 Mineral Spring | Street View: ☒

Industrial/Commercial Complex w/3 or more Bldgs.: ☐

FARMSTEAD ☐

House: ☒ 2 Houses: ☐ 1 Major Barn: ☐ 2 Mjr Barns: ☐ 3 Mjr Barns: ☐ Corn Cribs, 1: ☐, 2: ☐, 3+: ☐

Garage: ☐ Mach. Shed: ☐ Grainery: ☐ Smokehouse: ☐ Summer Kitchen: ☐ Silo: ☐ Windmill: ☐

Grain Bins: ☐ Pump House: ☐ Hog Houses: ☐ Chicken Coop: ☐ Outhouse: ☐ Mobile Homes: ☐

Sheds, 1-3: ☐ 3+: ☐ Metal Bldgs: ☐ Comments:



FRAME# 23	Pres. Funct.: Res / Cottage	Same ? ☒	#1 BUILDING 2#
Residence: ☒ Outbuilding: ☐ Public: ☐ Commercial: ☐ Barn: ☐ Industrial: ☐ Structural: ☐ Religious: ☐			Original Function
Deteriorated: ☐ Abandoned: ☐ Lrg ☐ Md ☒ Sml ☐			Condition/use/size
1 1 0 1 5	or:	Stories, 1: ☒ 1-½: ☐ 2: ☐ 2+: ☐	Building TYPE
Frame: ☒ Masonry: ☐ Pole: ☐ Log: ☐ Other:			Structure
Clpbd: ☐ Weathrbd: ☐ Vert: ☐ Wd. Shngl: ☐ Brick: ☐ Stone: ☐ Block: ☐ Metal: ☐ Asbestos: ☒ Vinyl: ☐ Tar Ppr: ☐			Siding material
Brick: ☐ Stone: ☐ Block: ☐ Poured or Stucco: ☐ Tile: ☐			Foundation
Gable: ☒ Hipped: ☐ Flat: ☐ Mansard: ☐ Other:			Roof
Asphalt Shngl: ☒ Metal: ☐ Wood Shngl: ☐ Other:			Roof Material
Good: ☐ Fair: ☒ Alt: ☐ Vy Alt'd: ☐ Add., Major: ☐ Minor: ☐			Integrity
1700-1799: ☐ 1800-1859: ☐ 1860-1910: ☐ 1910-1945: ☒			Period
Bibliography and further notes on Reverse			BUILDING 3
Surveyed by:	Date:		BUILDING 4

FRAME# | Pres. Funct.: | Same ? ☐

Residence: ☐ Outbuilding: ☐ Public: ☐ Commercial: ☐ Barn: ☐ Industrial: ☐ Structural: ☐ Religious: ☐

Deteriorated: ☐ Abandoned: ☐ Lrg ☐ Md ☐ Sml ☐

or: | Stories, 1: ☐ 1-½: ☐ 2: ☐ 2+: ☐

Frame: ☐ Masonry: ☐ Pole: ☐ Log: ☐ Other:

Clpbd: ☐ Weathrbd: ☐ Vert: ☐ Wd. Shngl: ☐ Brick: ☐ Stone: ☐ Block: ☐ Metal: ☐ Asbestos: ☐ Vinyl: ☐ Tar Ppr: ☐

Brick: ☐ Stone: ☐ Block: ☐ Poured or Stucco: ☐ Tile: ☐

Gable: ☐ Hipped: ☐ Flat: ☐ Mansard: ☐ Other:

Asphalt Shngl: ☐ Metal: ☐ Wood Shngl: ☐ Other:

Good: ☐ Fair: ☐ Alt: ☐ Vy Alt'd: ☐ Add., Major: ☐ Minor: ☐

1700-1799: ☐ 1800-1859: ☐ 1860-1910: ☐ 1910-1945: ☐

BUILDING 3 | or: | Note:

BUILDING 4 | or: | Note:

IL 422-0465

ILLINOIS RURAL SURVEY

County: McHenry | Site #: 3554 | Town:

¼: NW | Sec: 36 | TWP: 45N | Range: 8E

Street: 604 Mineral Spring | Street View: ☐

Industrial/Commercial Complex w/3 or more Bldgs.: ☐

FARMSTEAD ☐

House: ☒ 2 Houses: ☐ 1 Major Barn: ☐ 2 Mjr Barns: ☐ 3 Mjr Barns: ☐ Corn Cribs, 1: ☐, 2: ☐, 3+: ☐

Garage: ☐ Mach. Shed: ☐ Grainery: ☐ Smokehouse: ☐ Summer Kitchen: ☐ Silo: ☐ Windmill: ☐

Grain Bins: ☐ Pump House: ☐ Hog Houses: ☐ Chicken Coop: ☐ Outhouse: ☐ Mobile Homes: ☐

Sheds, 1-3: ☐ 3+: ☐ Metal Bldgs: ☐ Comments:



FRAME# 24	Pres. Funct.: Res / Cottage	Same ? ☒	#1 BUILDING 2#
Residence: ☒ Outbuilding: ☐ Public: ☐ Commercial: ☐ Barn: ☐ Industrial: ☐ Structural: ☐ Religious: ☐			Original Function
Deteriorated: ☐ Abandoned: ☐ Lrg ☐ Md ☒ Sml ☐			Condition/use/size
	or:	Stories, 1: ☐ 1-½: ☐ 2: ☐ 2+: ☐	Building TYPE
Frame: ☒ Masonry: ☐ Pole: ☐ Log: ☐ Other:			Structure
Clpbd: ☐ Weathrbd: ☐ Vert: ☐ Wd. Shngl: ☐ Brick: ☐ Stone: ☐ Block: ☐ Metal: ☐ Asbestos: ☒ Vinyl: ☐ Tar Ppr: ☐			Siding material
Brick: ☐ Stone: ☐ Block: ☒ Poured or Stucco: ☐ Tile: ☐			Foundation
Gable: ☒ Hipped: ☐ Flat: ☐ Mansard: ☐ Other:			Roof
Asphalt Shngl: ☒ Metal: ☐ Wood Shngl: ☐ Other:			Roof Material
Good: ☒ Fair: ☐ Alt: ☐ Vy Alt'd: ☐ Add., Major: ☐ Minor: ☐			Integrity
1700-1799: ☐ 1800-1859: ☐ 1860-1910: ☐ 1910-1945: ☒			Period
Bibliography and further notes on Reverse			BUILDING 3
Surveyed by:	Date:		BUILDING 4

FRAME# | Pres. Funct.: | Same ? ☐

Residence: ☐ Outbuilding: ☐ Public: ☐ Commercial: ☐ Barn: ☐ Industrial: ☐ Structural: ☐ Religious: ☐

Deteriorated: ☐ Abandoned: ☐ Lrg ☐ Md ☐ Sml ☐

or: | Stories, 1: ☐ 1-½: ☐ 2: ☐ 2+: ☐

Frame: ☐ Masonry: ☐ Pole: ☐ Log: ☐ Other:

Clpbd: ☐ Weathrbd: ☐ Vert: ☐ Wd. Shngl: ☐ Brick: ☐ Stone: ☐ Block: ☐ Metal: ☐ Asbestos: ☐ Vinyl: ☐ Tar Ppr: ☐

Brick: ☐ Stone: ☐ Block: ☐ Poured or Stucco: ☐ Tile: ☐

Gable: ☐ Hipped: ☐ Flat: ☐ Mansard: ☐ Other:

Asphalt Shngl: ☐ Metal: ☐ Wood Shngl: ☐ Other:

Good: ☐ Fair: ☐ Alt: ☐ Vy Alt'd: ☐ Add., Major: ☐ Minor: ☐

1700-1799: ☐ 1800-1859: ☐ 1860-1910: ☐ 1910-1945: ☐

BUILDING 3 | or: | Note:

BUILDING 4 | or: | Note:

IL 422-0465

ILLINOIS RURAL SURVEY

County: McHenry | Site #: 3555 | Town:

¼: NW | Sec: 36 | TWP: 45 N | Range: 8 E

Street: 608 Mineral Spr | Street View: ☒

Industrial/Commercial Complex w/3 or more Bldgs.: ☐

FARMSTEAD ☐

House: ☒ 2 Houses: ☐ 1 Major Barn: ☐ 2 Mjr Barns: ☐ 3 Mjr Barns: ☐ Corn Cribs, 1: ☐, 2: ☐, 3+: ☐

Garage: ☐ Mach. Shed: ☐ Grainery: ☐ Smokehouse: ☐ Summer Kitchen: ☐ Silo: ☐ Windmill: ☐

Grain Bins: ☐ Pump House: ☐ Hog Houses: ☐ Chicken Coop: ☐ Outhouse: ☐ Mobile Homes: ☐

Sheds, 1-3: ☐ 3+: ☐ Metal Bldgs: ☐ Comments:



FRAME# 35	Pres. Funct.: Res/Cottage	Same ? ☒	■ 1 BUILDING 2 ■
Residence: ☒ Outbuilding: ☐ Public: ☐ Commercial: ☐ Barn: ☐ Industrial: ☐ Structural: ☐ Religious: ☐			Original Function
Deteriorated: ☐ Abandoned: ☐ Lrg ☐ Md ☒ Sml ☐			Condition/use/size
or:	Stories, 1: ☒ 1-½: ☐ 2: ☐ 2+: ☐		Building TYPE
Frame: ☒ Masonry: ☐ Pole: ☐ Log: ☐ Other:			Structure
Clpbd: ☐ Weathrbd: ☐ Vert: ☐ Wd. Shngl: ☐ Brick: ☐ Stone: ☐ Block: ☐ Metal: ☐ Asbestos: ☒ Vinyl: ☐ Tar Ppr: ☐			Siding material
Brick: ☐ Stone: ☐ Block: ☐ Poured or Stucco: ☐ Tile: ☐			Foundation
Gable: ☒ Hipped: ☐ Flat: ☐ Mansard: ☐ Other:			Roof
Asphalt Shngl: ☒ Metal: ☐ Wood Shngl: ☐ Other:			Roof Material
Good: ☐ Fair: ☐ Altr: ☐ Vy Altd: ☒ Add., Major: ☒ Minor: ☐			Integrity
1700-1799: ☐ 1800-1859: ☐ 1860-1910: ☐ 1910-1945: ☒			Period
Bibliography and further notes on Reverse			BUILDING 3
Surveyed by: Date:			BUILDING 4

FRAME#	Pres. Funct.:	Same ? ☐
Residence: ☐ Outbuilding: ☐ Public: ☐ Commercial: ☐ Barn: ☐ Industrial: ☐ Structural: ☐ Religious: ☐		
Deteriorated: ☐ Abandoned: ☐ Lrg ☐ Md ☐ Sm ☐		
or:	Stories, 1: ☐ 1-½: ☐ 2: ☐ 2+: ☐	
Frame: ☐ Masonry: ☐ Pole: ☐ Log: ☐ Other:		
Clpbd: ☐ Weathrbd: ☐ Vert: ☐ Wd. Shngl: ☐ Brick: ☐ Stone: ☐ Block: ☐ Metal: ☐ Asbestos: ☐ Vinyl: ☐ Tar Ppr: ☐		
Brick: ☐ Stone: ☐ Block: ☐ Poured or Stucco: ☐ Tile: ☐		
Gable: ☐ Hipped: ☐ Flat: ☐ Mansard: ☐ Other:		
Asphalt Shngl: ☐ Metal: ☐ Wood Shngl: ☐ Other:		
Good: ☐ Fair: ☐ Altr: ☐ Vy Altd: ☐ Add., Major: ☐ Minor: ☐		
1700-1799: ☐ 1800-1859: ☐ 1860-1910: ☐ 1910-1945: ☐		
or:	Note:	
or:	Note:	

IL 422-0445

ILLINOIS RURAL SURVEY

County: McHenry | Site #: 3556 | Town:

¼: NW | Sec: 36 | TWP: 45 N | Range: 8 E

Street: 613 Mineral Spr | Street View: ☒

Industrial/Commercial Complex w/3 or more Bldgs.: ☐

FARMSTEAD ☐

House: ☒ 2 Houses: ☐ 1 Major Barn: ☐ 2 Mjr Barns: ☐ 3 Mjr Barns: ☐ Corn Cribs, 1: ☐, 2: ☐, 3+: ☐

Garage: ☒ Mach. Shed: ☐ Grainery: ☐ Smokehouse: ☐ Summer Kitchen: ☐ Silo: ☐ Windmill: ☐

Grain Bins: ☐ Pump House: ☐ Hog Houses: ☐ Chicken Coop: ☐ Outhouse: ☐ Mobile Homes: ☐

Sheds, 1-3: ☐ 3+: ☐ Metal Bldgs: ☐ Comments:



FRAME# 36	Pres. Funct.:	Same ? ☐	■ 1 BUILDING 2 ■
Residence: ☒ Outbuilding: ☐ Public: ☐ Commercial: ☐ Barn: ☐ Industrial: ☐ Structural: ☐ Religious: ☐			Original Function
Deteriorated: ☐ Abandoned: ☐ Lrg ☐ Md ☒ Sml ☐			Condition/use/size
or:	Stories, 1: ☒ 1-½: ☐ 2: ☐ 2+: ☐		Building TYPE
Frame: ☒ Masonry: ☐ Pole: ☐ Log: ☐ Other:			Structure
Clpbd: ☒ Weathrbd: ☐ Vert: ☐ Wd. Shngl: ☐ Brick: ☐ Stone: ☐ Block: ☐ Metal: ☐ Asbestos: ☐ Vinyl: ☐ Tar Ppr: ☐			Siding material
Brick: ☐ Stone: ☐ Block: ☐ Poured or Stucco: ☐ Tile: ☐			Foundation
Gable: ☒ Hipped: ☐ Flat: ☐ Mansard: ☐ Other:			Roof
Asphalt Shngl: ☒ Metal: ☐ Wood Shngl: ☐ Other:			Roof Material
Good: ☐ Fair: ☒ Altr: ☐ Vy Altd: ☐ Add., Major: ☒ Minor: ☐			Integrity
1700-1799: ☐ 1800-1859: ☐ 1860-1910: ☐ 1910-1945: ☒			Period
Bibliography and further notes on Reverse			BUILDING 3
Surveyed by: Date:			BUILDING 4

FRAME#	Pres. Funct.:	Same ? ☐
Residence: ☐ Outbuilding: ☐ Public: ☐ Commercial: ☐ Barn: ☐ Industrial: ☐ Structural: ☐ Religious: ☐		
Deteriorated: ☐ Abandoned: ☐ Lrg ☐ Md ☐ Sm ☐		
or:	Stories, 1: ☐ 1-½: ☐ 2: ☐ 2+: ☐	
Frame: ☐ Masonry: ☐ Pole: ☐ Log: ☐ Other:		
Clpbd: ☐ Weathrbd: ☐ Vert: ☐ Wd. Shngl: ☐ Brick: ☐ Stone: ☐ Block: ☐ Metal: ☐ Asbestos: ☐ Vinyl: ☐ Tar Ppr: ☐		
Brick: ☐ Stone: ☐ Block: ☐ Poured or Stucco: ☐ Tile: ☐		
Gable: ☐ Hipped: ☐ Flat: ☐ Mansard: ☐ Other:		
Asphalt Shngl: ☐ Metal: ☐ Wood Shngl: ☐ Other:		
Good: ☐ Fair: ☐ Altr: ☐ Vy Altd: ☐ Add., Major: ☐ Minor: ☐		
1700-1799: ☐ 1800-1859: ☐ 1860-1910: ☐ 1910-1945: ☐		
or:	Note:	
or:	Note:	

IL 422-0445

ILLINOIS RURAL SURVEY

County: McHenry | Site #: 3557 | Town:

¼: NW | Sec: 36 | TWP: 45N | Range: 8E

Street: 609 Mineral Spring | Street View: ☒

Industrial/Commercial Complex w/3 or more Bldgs.: ☐ OR16 4 ROOM COTTAGE

FARMSTEAD ☐

House: ☒ 2 Houses: ☐ 1 Major Barn: ☐ 2 Mjr Barns: ☐ 3 Mjr Barns: ☐ Corn Cribs, 1: ☐, 2: ☐, 3+: ☐

Garage: ☐ Mach. Shed: ☐ Grainery: ☐ Smokehouse: ☐ Summer Kitchen: ☐ Silo: ☐ Windmill: ☐

Grain Bins: ☐ Pump House: ☐ Hog Houses: ☐ Chicken Coop: ☐ Outhouse: ☐ Mobile Homes: ☐

Sheds, 1-3: ☐ 3+: ☐ Metal Bldgs: ☐ Comments:



FRAME# 5827 | Pres. Funct.: Resl | Same ? ☐

Residence: ☒ Outbuilding: ☐ Public: ☐ Commercial: ☐ Barn: ☐ Industrial: ☐ Structural: ☐ Religious: ☐

Deteriorated: ☐ Abandoned: ☐ Lrg ☐ Md ☒ Sml ☐

or: | Stories, 1: ☐ 1-½: ☐ 2: ☒ 2+: ☐

Frame: ☒ Masonry: ☐ Pole: ☐ Log: ☐ Other:

Clpbd: ☐ Weathrbd: ☐ Vert: ☐ Wd. Shngl: ☐ Brick: ☐ Stone: ☐ Block: ☐ Metal: ☐ Asbestos: ☐ Vinyl: ☐ Tar Ppr: ☐

Brick: ☐ Stone: ☐ Block: ☒ Poured or Stucco: ☐ Tile: ☐

Gable: ☒ Hipped: ☐ Flat: ☐ Mansard: ☐ Other:

Asphalt Shngl: ☒ Metal: ☐ Wood Shngl: ☐ Other:

Good: ☐ Fair: ☐ Alts: ☒ Vy Alld: ☐ Add., Major: ☐ Minor: ☐

1700-1799: ☐ 1800-1859: ☐ 1860-1910: ☐ 1910-1945: ☒

Bibliography and further notes on Reverse

Surveyed by: Date:

#1 BUILDING 2#	FRAME#	Pres. Funct.:	Same ? ☐
Original Function	Residence: ☐ Outbuilding: ☐ Public: ☐ Commercial: ☐ Barn: ☐ Industrial: ☐ Structural: ☐ Religious: ☐		
Condition/use/size	Deteriorated: ☐ Abandoned: ☐ Lrg ☐ Md ☐ Sm ☐		
Building TYPE	or:	Stories, 1: ☐ 1-½: ☐ 2: ☐ 2+: ☐	
Structure	Frame: ☐ Masonry: ☐ Pole: ☐ Log: ☐ Other:		
Siding material	Clpbd: ☐ Weathrbd: ☐ Vert: ☐ Wd. Shngl: ☐ Brick: ☐ Stone: ☐ Block: ☐ Metal: ☐ Asbestos: ☐ Vinyl: ☐ Tar Ppr: ☐		
Foundation	Brick: ☐ Stone: ☐ Block: ☐ Poured or Stucco: ☐ Tile: ☐		
Roof	Gable: ☐ Hipped: ☐ Flat: ☐ Mansard: ☐ Other:		
Roof Material	Asphalt Shngl: ☐ Metal: ☐ Wood Shngl: ☐ Other:		
Integrity	Good: ☐ Fair: ☐ Alts: ☐ Vy Alld: ☐ Add., Major: ☐ Minor: ☐		
Period	1700-1799: ☐ 1800-1859: ☐ 1860-1910: ☐ 1910-1945: ☐		
BUILDING 3	or:	Note:	
BUILDING 4	or:	Note:	

IL 422-0485

ILLINOIS RURAL SURVEY

County: McHenry | Site #: 3558 | Town:

¼: NW | Sec: 36 | TWP: 45N | Range: 8E

Street: 607 Mineral Spring | Street View: ☐

Industrial/Commercial Complex w/3 or more Bldgs.: ☐

FARMSTEAD ☐

House: ☒ 2 Houses: ☐ 1 Major Barn: ☐ 2 Mjr Barns: ☐ 3 Mjr Barns: ☐ Corn Cribs, 1: ☐, 2: ☐, 3+: ☐

Garage: ☒ Mach. Shed: ☐ Grainery: ☐ Smokehouse: ☐ Summer Kitchen: ☐ Silo: ☐ Windmill: ☐

Grain Bins: ☐ Pump House: ☐ Hog Houses: ☐ Chicken Coop: ☐ Outhouse: ☐ Mobile Homes: ☐

Sheds, 1-3: ☐ 3+: ☐ Metal Bldgs: ☐ Comments:



FRAME# 28 | Pres. Funct.: Resl/Cottage | Same ? ☐

Residence: ☒ Outbuilding: ☐ Public: ☐ Commercial: ☐ Barn: ☐ Industrial: ☐ Structural: ☐ Religious: ☐

Deteriorated: ☐ Abandoned: ☐ Lrg ☒ Md ☐ Sml ☐

or: | Stories, 1: ☒ 1-½: ☐ 2: ☐ 2+: ☐

Frame: ☐ Masonry: ☐ Pole: ☐ Log: ☐ Other:

Clpbd: ☐ Weathrbd: ☐ Vert: ☐ Wd. Shngl: ☐ Brick: ☐ Stone: ☐ Block: ☐ Metal: ☐ Asbestos: ☐ Vinyl: ☒ Tar Ppr: ☐

Brick: ☐ Stone: ☐ Block: ☒ Poured or Stucco: ☐ Tile: ☐

Gable: ☐ Hipped: ☒ Flat: ☐ Mansard: ☐ Other:

Asphalt Shngl: ☒ Metal: ☐ Wood Shngl: ☐ Other:

Good: ☐ Fair: ☒ Alts: ☐ Vy Alld: ☐ Add., Major: ☐ Minor: ☐

1700-1799: ☐ 1800-1859: ☐ 1860-1910: ☐ 1910-1945: ☒

Bibliography and further notes on Reverse

Surveyed by: Date:

#1 BUILDING 2#	FRAME#	Pres. Funct.:	Same ? ☐
Original Function	Residence: ☐ Outbuilding: ☐ Public: ☐ Commercial: ☐ Barn: ☐ Industrial: ☐ Structural: ☐ Religious: ☐		
Condition/use/size	Deteriorated: ☐ Abandoned: ☐ Lrg ☐ Md ☐ Sm ☐		
Building TYPE	or:	Stories, 1: ☐ 1-½: ☐ 2: ☐ 2+: ☐	
Structure	Frame: ☐ Masonry: ☐ Pole: ☐ Log: ☐ Other:		
Siding material	Clpbd: ☐ Weathrbd: ☐ Vert: ☐ Wd. Shngl: ☐ Brick: ☐ Stone: ☐ Block: ☐ Metal: ☐ Asbestos: ☐ Vinyl: ☐ Tar Ppr: ☐		
Foundation	Brick: ☐ Stone: ☐ Block: ☐ Poured or Stucco: ☐ Tile: ☐		
Roof	Gable: ☐ Hipped: ☐ Flat: ☐ Mansard: ☐ Other:		
Roof Material	Asphalt Shngl: ☐ Metal: ☐ Wood Shngl: ☐ Other:		
Integrity	Good: ☐ Fair: ☐ Alts: ☐ Vy Alld: ☐ Add., Major: ☐ Minor: ☐		
Period	1700-1799: ☐ 1800-1859: ☐ 1860-1910: ☐ 1910-1945: ☐		
BUILDING 3	or:	Note:	
BUILDING 4	or:	Note:	

IL 422-0485

Orme explained that road used to run along river - His house & those on either side were moved

ILLINOIS RURAL SURVEY

County: McHenry | Site #: 3559 3560 | Town:

¼: NW | Sec: 36 | TWP: 45N | Range: 8E

Street: 605 Minnehaha | Street View: ✓

Industrial/Commercial Complex w/3 or more Bldgs.: ☐

FARMSTEAD ☐

House: ✓ 2 Houses: ☐ 1 Major Barn: ☐ 2 Mjr Barns: ☐ 3 Mjr Barns: ☐ Corn Cribs, 1: ☐, 2: ☐, 3+: ☐

Garage: ✓ Mach. Shed: ☐ Grainery: ☐ Smokehouse: ☐ Summer Kitchen: ☐ Silo: ☐ Windmill: ☐

Grain Bins: ☐ Pump House: ☐ Hog Houses: ☐ Chicken Coop: ☐ Outhouse: ☐ Mobile Homes: ☐

Sheds, 1-3: ☐ 3+: ☐ Metal Bldgs: ☐ Comments:



FRAME# 29	Pres. Funct.: Rest Cottage	Same? ✓	#1 BUILDING 2# FRAME# Pres. Funct.: Same ? ☐
Residence: ✓ Outbuilding: ☐ Public: ☐ Commercial: ☐ Barn: ☐ Industrial: ☐ Structural: ☐ Religious: ☐			Original Function: Residence: ☐ Outbuilding: ☐ Public: ☐ Commercial: ☐ Barn: ☐ Industrial: ☐ Structural: ☐ Religious: ☐
Deteriorated: ☐ Abandoned: ☐ Lrg ☐ Md ✓ Sml ☐			Condition/use/size: Deteriorated: ☐ Abandoned: ☐ Lrg ☐ Md ☐ Sm ☐
1 1 1 0 or:	Stories, 1: ☐ 1-½: ✓ 2: ☐ 2+: ☐		Building TYPE: or: Stories, 1: ☐ 1-½: ☐ 2: ☐ 2+: ☐
Frame: ☐ Masonry: ☐ Pole: ☐ Log: ☐ Other:			Structure: Frame: ☐ Masonry: ☐ Pole: ☐ Log: ☐ Other:
Clpbd: ☐ Weathrbd: ☐ Vert: ☐ Wd. Shngl: ☐ Brick: ✓ Stone: ☐ Block: ☐ Metal: ☐ Asbstos: ☐ Vinyl: ☐ Tar Ppr: ☐			Siding material: Clpbd: ☐ Weathrbd: ☐ Vert: ☐ Wd. Shngl: ☐ Brick: ☐ Stone: ☐ Block: ☐ Metal: ☐ Asbstos: ☐ Vinyl: ☐ Tar Ppr: ☐
Brick: ☐ Stone: ☐ Block: ☐ Poured or Stucco: ☐ Tile: ☐			Foundation: Brick: ☐ Stone: ☐ Block: ☐ Poured or Stucco: ☐ Tile: ☐
Gable: ☐ Hipped: ✓ Flat: ☐ Mansard: ☐ Other:			Roof: Gable: ☐ Hipped: ☐ Flat: ☐ Mansard: ☐ Other:
Asphalt Shngl: ✓ Metal: ☐ Wood Shngl: ☐ Other:			Roof Material: Asphalt Shngl: ☐ Metal: ☐ Wood Shngl: ☐ Other:
Good: ✓ Fair: ☐ Altr: ☐ Vy Altd: ☐ Add., Major: ☐ Minor: ☐			Integrity: Good: ☐ Fair: ☐ Altr: ☐ Vy Altd: ☐ Add., Major: ☐ Minor: ☐
1700-1799: ☐ 1800-1859: ☐ 1860-1910: ☐ 1910-1945: ✓			Period: 1700-1799: ☐ 1800-1859: ☐ 1860-1910: ☐ 1910-1945: ☐
Bibliography and further notes on Reverse			BUILDING 3: or: Note:
Surveyed by: Date:			BUILDING 4: or: Note:

IL 422-0465

ILLINOIS RURAL SURVEY

County: McHenry | Site #: 3560 | Town:

¼: NW | Sec: 36 | TWP: 45N | Range: 8E

Street: 603 Minnehaha | Street View: ✓

Industrial/Commercial Complex w/3 or more Bldgs.: ☐

FARMSTEAD ☐

House: ✓ 2 Houses: ☐ 1 Major Barn: ☐ 2 Mjr Barns: ☐ 3 Mjr Barns: ☐ Corn Cribs, 1: ☐, 2: ☐, 3+: ☐

Garage: ✓ Mach. Shed: ☐ Grainery: ☐ Smokehouse: ☐ Summer Kitchen: ☐ Silo: ☐ Windmill: ☐

Grain Bins: ☐ Pump House: ☐ Hog Houses: ☐ Chicken Coop: ☐ Outhouse: ☐ Mobile Homes: ☐

Sheds, 1-3: ☐ 3+: ☐ Metal Bldgs: ☐ Comments:



FRAME# 30	Pres. Funct.: Rest Cottage	Same ? ☐	#1 BUILDING 2# FRAME# Pres. Funct.: Same ? ☐
Residence: ✓ Outbuilding: ☐ Public: ☐ Commercial: ☐ Barn: ☐ Industrial: ☐ Structural: ☐ Religious: ☐			Original Function: Residence: ☐ Outbuilding: ☐ Public: ☐ Commercial: ☐ Barn: ☐ Industrial: ☐ Structural: ☐ Religious: ☐
Deteriorated: ☐ Abandoned: ☐ Lrg ☐ Md ✓ Sml ☐			Condition/use/size: Deteriorated: ☐ Abandoned: ☐ Lrg ☐ Md ☐ Sm ☐
1 1 1 0 or:	Stories, 1: ✓ 1-½: ☐ 2: ☐ 2+: ☐		Building TYPE: or: Stories, 1: ☐ 1-½: ☐ 2: ☐ 2+: ☐
Frame: ☐ Masonry: ☐ Pole: ☐ Log: ☐ Other:			Structure: Frame: ☐ Masonry: ☐ Pole: ☐ Log: ☐ Other:
Clpbd: ✓ Weathrbd: ☐ Vert: ☐ Wd. Shngl: ☐ Brick: ☐ Stone: ☐ Block: ☐ Metal: ☐ Asbstos: ☐ Vinyl: ☐ Tar Ppr: ☐			Siding material: Clpbd: ☐ Weathrbd: ☐ Vert: ☐ Wd. Shngl: ☐ Brick: ☐ Stone: ☐ Block: ☐ Metal: ☐ Asbstos: ☐ Vinyl: ☐ Tar Ppr: ☐
Brick: ☐ Stone: ☐ Block: ☐ Poured or Stucco: ☐ Tile: ☐			Foundation: Brick: ☐ Stone: ☐ Block: ☐ Poured or Stucco: ☐ Tile: ☐
Gable: ☐ Hipped: ✓ Flat: ☐ Mansard: ☐ Other:			Roof: Gable: ☐ Hipped: ☐ Flat: ☐ Mansard: ☐ Other:
Asphalt Shngl: ✓ Metal: ☐ Wood Shngl: ☐ Other:			Roof Material: Asphalt Shngl: ☐ Metal: ☐ Wood Shngl: ☐ Other:
Good: ☐ Fair: ✓ Altr: ☐ Vy Altd: ☐ Add., Major: ☐ Minor: ☐			Integrity: Good: ☐ Fair: ☐ Altr: ☐ Vy Altd: ☐ Add., Major: ☐ Minor: ☐
1700-1799: ☐ 1800-1859: ☐ 1860-1910: ☐ 1910-1945: ✓			Period: 1700-1799: ☐ 1800-1859: ☐ 1860-1910: ☐ 1910-1945: ☐
Bibliography and further notes on Reverse			BUILDING 3: or: Note:
Surveyed by: Date:			BUILDING 4: or: Note:

IL 422-0465

ILLINOIS RURAL SURVEY

County: McHenry | Site #: 3561 | Town:
¼: SW | Sec: 36 | TWP: 45N | Range: 8E
Street: 521 Mineral Springs | Street View: ✓
Industrial/Commercial Complex w/3 or more Bldgs.: ☐

FARMSTEAD ☐
House: ✓ 2 Houses: ☐ 1 Major Barn: ☐ 2 Mjr Barns: ☐ 3 Mjr Barns: ☐ Corn Cribs, 1: ☐, 2: ☐, 3+: ☐
Garage: ✓ Mach. Shed: ☐ Grainery: ☐ Smokehouse: ☐ Summer Kitchen: ☐ Silo: ☐ Windmill: ☐
Grain Bins: ☐ Pump House: ☐ Hog Houses: ☐ Chicken Coop: ☐ Outhouse: ☐ Mobile Homes: ☐
Sheds, 1-3: ☐ 3+: ☐ Metal Bldgs: ☐ Comments:

FRAME# 3	Pres. Funct.: Rest	Same ? ☐	#1 BUILDING 2#
Residence: ✓ Outbuilding: ☐ Public: ☐ Commercial: ☐ Barn: ☐ Industrial: ☐ Structural: ☐ Religious: ☐			Original Function
Deteriorated: ☐ Abandoned: ☐ Lrg ☐ Md ✓ Sml ☐			Condition/use/size
1 1 0 1 1 or Gable Front Stories, 1: ☐ 1-½: ✓ 2: ☐ 2+: ☐			Building TYPE
Frame: ☐ Masonry: ☐ Pole: ☐ Log: ☐ Other:			Structure
Clpbd: ✓ Weathrbd: ☐ Vert: ☐ Wd. Shngl: ☐ Brick: ☐ Stone: ☐ Block: ☐ Metal: ☐ Asbestos: ☐ Vinyl: ☐ Tar Ppr: ☐			Siding material
Brick: ☐ Stone: ☐ Block: ☐ Poured or Stucco: ☐ Tile: ☐			Foundation
Gable: ✓ Hipped: ☐ Flat: ☐ Mansard: ☐ Other:			Roof
Asphalt Shngl: ✓ Metal: ☐ Wood Shngl: ☐ Other:			Roof Material
Good: ✓ Fair: ✓ Alt: ☐ Vy Alt'd: ☐ Add., Major: ☐ Minor: ☐			Integrity
1700-1799: ☐ 1800-1859: ☐ 1860-1910: ☐ 1910-1945: ✓			Period
Bibliography and further notes on Reverse			BUILDING 3
Surveyed by: Date:			BUILDING 4

IL 422-0465

ILLINOIS RURAL SURVEY

County: McHenry | Site #: 3562 | Town:
¼: SW | Sec: 36 | TWP: 45N | Range: 8E
Street: 519 Mineral Springs | Street View: ✓
Industrial/Commercial Complex w/3 or more Bldgs.: ☐

FARMSTEAD ☐
House: ✓ 2 Houses: ☐ 1 Major Barn: ☐ 2 Mjr Barns: ☐ 3 Mjr Barns: ☐ Corn Cribs, 1: ☐, 2: ☐, 3+: ☐
Garage: ✓ Mach. Shed: ☐ Grainery: ☐ Smokehouse: ☐ Summer Kitchen: ☐ Silo: ☐ Windmill: ☐
Grain Bins: ☐ Pump House: ☐ Hog Houses: ☐ Chicken Coop: ☐ Outhouse: ☐ Mobile Homes: ☐
Sheds, 1-3: ☐ 3+: ☐ Metal Bldgs: ☐ Comments:



FRAME# 3	Pres. Funct.: Rest Cottage	Same ? ✓	#1 BUILDING 2#
Residence: ✓ Outbuilding: ☐ Public: ☐ Commercial: ☐ Barn: ☐ Industrial: ☐ Structural: ☐ Religious: ☐			Original Function
Deteriorated: ☐ Abandoned: ☐ Lrg ☐ Md ✓ Sml ☐			Condition/use/size
1 1 1 1 or: Stories, 1: ☐ 1-½: ✓ 2: ☐ 2+: ☐			Building TYPE
Frame: ✓ Masonry: ☐ Pole: ☐ Log: ☐ Other:			Structure
Clpbd: ☐ Weathrbd: ☐ Vert: ☐ Wd. Shngl: ☐ Brick: ☐ Stone: ☐ Block: ☐ Metal: ☐ Asbestos: ✓ Vinyl: ☐ Tar Ppr: ☐ Fake Stone			Siding material
Brick: ☐ Stone: ☐ Block: ☐ Poured or Stucco: ☐ Tile: ☐			Foundation
Gable: ☐ Hipped: ☐ Flat: ☐ Mansard: ☐ Other:			Roof
Asphalt Shngl: ✓ Metal: ☐ Wood Shngl: ☐ Other:			Roof Material
Good: ✓ Fair: ☐ Alt: ☐ Vy Alt'd: ☐ Add., Major: ☐ Minor: ☐			Integrity
1700-1799: ☐ 1800-1859: ☐ 1860-1910: ☐ 1910-1945: ✓			Period
Bibliography and further notes on Reverse			BUILDING 3
Surveyed by: Date:			BUILDING 4

IL 422-0465

ILLINOIS RURAL SURVEY

County: McHenry | Site #: 3563 | Town:
Qtr: SW | Sec: 36 | TWP: 45N | Range: 8E
Street: 517 Mineral Springs | Street View: X
Industrial/Commercial Complex w/3 or more Bldgs.: ☐

FARMSTEAD ☐
House: X | 2 Houses: ☐ | 1 Major Barn: ☐ | 2 Mjr Barns: ☐ | 3 Mjr Barns: ☐ | Corn Cribs, 1: ☐, 2: ☐, 3+: ☐
Garage: X | Mach. Shed: ☐ | Grainery: ☐ | Smokehouse: ☐ | Summer Kitchen: ☐ | Silo: ☐ | Windmill: ☐
Grain Bins: ☐ | Pump House: ☐ | Hog Houses: ☐ | Chicken Coop: ☐ | Outhouse: ☐ | Mobile Homes: ☐
Sheds, 1-3: ☐ 3+: ☐ | Metal Bldgs: ☐ | Comments:



FRAME# 33	Pres. Funct.: Res	Same ? ☐	#1 BUILDING 2#
Residence: X	Outbuilding: ☐	Public: ☐	Commercial: ☐
Barn: ☐	Industrial: ☐	Structural: ☐	Religious: ☐
Deteriorated: ☐	Abandoned: ☐	Lrg ☐	Mdl: X	Sml ☐
1/10/5	or: 111	Stories, 1: X	1-½: X	2: ☐	2+: ☐
Frame: ☐	Masonry: ☐	Pole: ☐	Log: ☐	Other:
Clpbd: ☐	Weathrbd: ☐	Vert: ☐	Wd. Shngl: ☐	Brick: ☐
Stone: ☐	Block: ☐	Metal: X	Asbestos: ☐	Vinyl: ☐	Tar Ppr: ☐
Brick: ☐	Stone: ☐	Block: X	Poured or Stucco: ☐	Tile: ☐
Gable: X	Hipped: ☐	Flat: ☐	Mansard: ☐	Other:
Asphalt Shngl: X	Metal: ☐	Wood Shngl: ☐	Other:
Good: ☐	Fair: X	Attr: ☐	Vy Attd: ☐	Add., Major: ☐	Minor: ☐
1700-1799: ☐	1800-1859: ☐	1860-1910: ☐	1910-1945: X

Bibliography and further notes on Reverse

Surveyed by: _____ Date: _____

FRAME# 34	Pres. Funct.: Barn w/ res. above	Same ? X
Original Function	Residence: X	Outbuilding: ☐	Public: ☐	Commercial: ☐	Barn: ☐	Industrial: ☐	Structural: ☐	Religious: ☐
Condition/use/size	Deteriorated: ☐	Abandoned: ☐	Lrg ☐	Mdl: X	Sm ☐
Building TYPE	or:	Stories, 1: ☐	1-½: ☐	2: ☐	2+: ☐
Structure	Frame: ☐	Masonry: ☐	Pole: ☐	Log: ☐	Other:
Siding material	Clpbd: ☐	Weathrbd: ☐	Vert: ☐	Wd. Shngl: ☐	Brick: ☐
	Stone: ☐	Block: ☐	Metal: X	Asbstos: ☐	Vinyl: ☐	Tar Ppr: ☐
Foundation	Brick: ☐	Stone: ☐	Block: ☐	Poured or Stucco: ☐	Tile: ☐
Roof	Gable: X	Hipped: ☐	Flat: ☐	Mansard: ☐	Other:
Roof Material	Asphalt Shngl: X	Metal: ☐	Wood Shngl: ☐	Other:
Integrity	Good: ☐	Fair: X	Attr: ☐	Vy Attd: ☐	Add., Major: ☐	Minor: ☐
Period	1700-1799: ☐	1800-1859: ☐	1860-1910: ☐	1910-1945: X
BUILDING 3	or:	Note:
BUILDING 4	or:	Note:

IL 422-0485

ILLINOIS RURAL SURVEY

County: McHenry | Site #: 3565 | Town:
Qtr: SW | Sec: 36 | TWP: 45N | Range: 8E
Street: 509 Mineral Springs | Street View: X
Industrial/Commercial Complex w/3 or more Bldgs.: ☐

FARMSTEAD ☐
House: X | 2 Houses: ☐ | 1 Major Barn: ☐ | 2 Mjr Barns: ☐ | 3 Mjr Barns: ☐ | Corn Cribs, 1: ☐, 2: ☐, 3+: ☐
Garage: X | Mach. Shed: ☐ | Grainery: ☐ | Smokehouse: ☐ | Summer Kitchen: ☐ | Silo: ☐ | Windmill: ☐
Grain Bins: ☐ | Pump House: ☐ | Hog Houses: ☐ | Chicken Coop: ☐ | Outhouse: ☐ | Mobile Homes: ☐
Sheds, 1-3: ☐ 3+: ☐ | Metal Bldgs: ☐ | Comments:



FRAME# 36	Pres. Funct.: Residence	Same ? ☐	#1 BUILDING 2#
Residence: X	Outbuilding: ☐	Public: ☐	Commercial: ☐	Barn: ☐	Industrial: ☐	Structural: ☐	Religious: ☐
Deteriorated: ☐	Abandoned: ☐	Lrg ☐	Mdl: X	Sml ☐
1/10/5	or:	Stories, 1: X	1-½: ☐	2: ☐	2+: ☐
Frame: X	Masonry: ☐	Pole: ☐	Log: ☐	Other:
Clpbd: ☐	Weathrbd: ☐	Vert: ☐	Wd. Shngl: ☐	Brick: ☐
Stone: ☐	Block: ☐	Metal: ☐	Asbestos: ☐	Vinyl: ☐	Tar Ppr: ☐	109
Brick: ☐	Stone: ☐	Block: ☐	Poured or Stucco: ☐	Tile: ☐
Gable: X	Hipped: ☐	Flat: ☐	Mansard: ☐	Other:
Asphalt Shngl: X	Metal: ☐	Wood Shngl: ☐	Other:
Good: X	Fair: ☐	Attr: ☐	Vy Attd: ☐	Add., Major: ☐	Minor: ☐
1700-1799: ☐	1800-1859: ☐	1860-1910: ☐	1910-1945: X

Bibliography and further notes on Reverse

Surveyed by: _____ Date: _____

FRAME#	Pres. Funct.:	Same ? ☐
Original Function	Residence: ☐	Outbuilding: ☐	Public: ☐	Commercial: ☐	Barn: ☐	Industrial: ☐	Structural: ☐	Religious: ☐
Condition/use/size	Deteriorated: ☐	Abandoned: ☐	Lrg ☐	Mdl ☐	Sm ☐
Building TYPE	or:	Stories, 1: ☐	1-½: ☐	2: ☐	2+: ☐
Structure	Frame: ☐	Masonry: ☐	Pole: ☐	Log: ☐	Other:
Siding material	Clpbd: ☐	Weathrbd: ☐	Vert: ☐	Wd. Shngl: ☐	Brick: ☐
	Stone: ☐	Block: ☐	Metal: ☐	Asbstos: ☐	Vinyl: ☐	Tar Ppr: ☐
Foundation	Brick: ☐	Stone: ☐	Block: ☐	Poured or Stucco: ☐	Tile: ☐
Roof	Gable: ☐	Hipped: ☐	Flat: ☐	Mansard: ☐	Other:
Roof Material	Asphalt Shngl: ☐	Metal: ☐	Wood Shngl: ☐	Other:
Integrity	Good: ☐	Fair: ☐	Attr: ☐	Vy Attd: ☐	Add., Major: ☐	Minor: ☐
Period	1700-1799: ☐	1800-1859: ☐	1860-1910: ☐	1910-1945: ☐
BUILDING 3	or:	Note:
BUILDING 4	or:	Note:

IL 422-0485

ILLINOIS RURAL SURVEY

County: McHenry | Site #: 3564 | Town:

¼: SW | Sec: 31 | TWP: 45N | Range: 8E

Street: 515 Memorial Drive | Street View: ☑

Industrial/Commercial Complex w/3 or more Bldgs.: ☐



FARMSTEAD ☐

House: ☑ 2 Houses: ☐ 1 Major Barn: ☐ 2 Mjr Barns: ☐ 3 Mjr Barns: ☐ Corn Cribs, 1: ☐, 2: ☐, 3+: ☐

Garage: ☑ Mach. Shed: ☐ Grainery: ☐ Smokehouse: ☐ Summer Kitchen: ☐ Silo: ☐ Windmill: ☐

Grain Bins: ☐ Pump House: ☐ Hog Houses: ☐ Chicken Coop: ☐ Outhouse: ☐ Mobile Homes: ☐

Sheds, 1-3: ☐ 3+: ☐ Metal Bldgs: ☐ Comments:

BUILDING 1	BUILDING 2
FRAME# 35 Pres. Funct.: Rest Cottage Same? ☑	FRAME# Pres. Funct.: Same ? ☐
Residence: ☑ Outbuilding: ☐ Public: ☐ Commercial: ☐ Barn: ☐ Industrial: ☐ Structural: ☐ Religious: ☐	Original Function: Residence: ☐ Outbuilding: ☐ Public: ☐ Commercial: ☐ Barn: ☐ Industrial: ☐ Structural: ☐ Religious: ☐
Deteriorated: ☐ Abandoned: ☐ Lrg: ☐ Md: ☑ Sml: ☐	Condition/size: Deteriorated: ☐ Abandoned: ☐ Lrg: ☐ Md: ☐ Sm: ☐
1/0/5 or: Stories: ☑ 1-½: ☐ 2: ☐ 2+: ☐	Building TYPE: or: Stories: 1: ☐ 1-½: ☐ 2: ☐ 2+: ☐
Frame: ☑ Masonry: ☐ Pole: ☐ Log: ☐ Other:	Structure: Frame: ☐ Masonry: ☐ Pole: ☐ Log: ☐ Other:
Clpbd: ☐ Weathrbd: ☐ Vert: ☐ Wd. Shngl: ☑ Brick: ☑ X LOGS X ASPHALT SHINGLE Stone: ☐ Block: ☐ Metal: ☐ Asbestos: ☐ Vinyl: ☐ Tar Ppr: ☐	Siding material: Clpbd: ☐ Weathrbd: ☐ Vert: ☐ Wd. Shngl: ☐ Brick: ☐ Stone: ☐ Block: ☐ Metal: ☐ Asbestos: ☐ Vinyl: ☐ Tar Ppr: ☐
Brick: ☐ Stone: ☐ Block: ☐ Poured or Stucco: ☐ Tile: ☐	Foundation: Brick: ☐ Stone: ☐ Block: ☐ Poured or Stucco: ☐ Tile: ☐
Gable: ☑ Hipped: ☑ Flat: ☐ Mansard: ☐ Other: HIP TO REAR	Roof: Gable: ☐ Hipped: ☐ Flat: ☐ Mansard: ☐ Other:
Asphalt Shngl: ☑ Metal: ☐ Wood Shngl: ☐ Other:	Roof Material: Asphalt Shngl: ☐ Metal: ☐ Wood Shngl: ☐ Other:
Good: ☑ Fair: ☐ Alr: ☐ Vy Alt'd: ☐ Add., Major: ☑ Minor: ☐	Integrity: Good: ☐ Fair: ☐ Alr: ☐ Vy Alt'd: ☐ Add., Major: ☐ Minor: ☐
1700-1799: ☐ 1800-1859: ☐ 1860-1910: ☐ 1910-1945: ☑	Period: 1700-1799: ☐ 1800-1859: ☐ 1860-1910: ☐ 1910-1945: ☐
	BUILDING 3: or: Note:
Bibliography and further notes on Reverse	BUILDING 4: or: Note:
Surveyed by: Date:	

IL 422-0485

Used to be owned by owner of McHenry Brewery. Gazebo has a cellar under it which housed a still during the Prohibition per Resident at 504 Mineral Springs

ILLINOIS RURAL SURVEY

County: McHenry | Site #: 3566 | Town:
¼: SW | Sec: 36 | TWP: 45N | Range: 8E
Street: 505 Mineral Springs | Street View: ☒
Industrial/Commercial Complex w/3 or more Bldgs.: ☐

FARMSTEAD ☐
House: ☒ 2 Houses: ☒ 1 Major Barn: ☐ 2 Mjr Barns: ☐ 3 Mjr Barns: ☐ Corn Cribs, 1: ☐, 2: ☐, 3+: ☐
Garage: ☐ Mach. Shed: ☐ Grainery: ☐ Smokehouse: ☐ Summer Kitchen: ☐ Silo: ☐ Windmill: ☐
Grain Bins: ☐ Pump House: ☐ Hog Houses: ☐ Chicken Coop: ☐ Outhouse: ☐ Mobile Homes: ☐
Sheds, 1-3: ☐ 3+: ☐ Metal Bldgs: ☐ Comments:



	BUILDING 1	BUILDING 2
FRAME#	37	1
Pres. Funct.:	Res/Cottage (Vacant	Residence
Same ?	☒	☐
Residence:	☒	☐
Outbuilding:	☐	☐
Public:	☐	☐
Commercial:	☐	☐
Barn:	☐	☐
Industrial:	☐	☐
Structural:	☐	☐
Religious:	☐	☐
Deteriorated:	☐	☐
Abandoned:	☐	☐
Lrg	☐	☐
Md	☐	☐
Sml	☒	☐
or:		
Stories, 1:	☒	☐
1-½:	☐	☒
2:	☐	☐
2+:	☐	☐
Frame:	☐	☐
Masonry:	☒	☐
Pole:	☐	☐
Log:	☐	☐
Other:		
Clpbd:	☐	☒
Weathrbd:	☐	☐
Vert:	☐	☐
Wd. Shngl:	☐	☐
Brick:	☐	☐
Stone:	☐	☐
Block:	☒	☒
Metal:	☐	☐
Asbestos:	☐	☐
Vinyl:	☐	☐
Tar Ppr:	☐	☐
Brick:	☐	☐
Stone:	☐	☐
Block:	☐	☒
Poured or Stucco:	☐	☐
Tile:	☐	☐
Gable:	☒	☒
Hipped:	☐	☐
Flat:	☐	☐
Mansard:	☐	☐
Other:		
Asphalt Shngl:	☒	☒
Metal:	☐	☐
Wood Shngl:	☐	☐
Other:		
Good:	☒	☒
Fair:	☐	☐
Attr:	☐	☐
Vy Attd:	☐	☐
Add., Major:	☐	☐
Minor:	☐	☐
1700-1799:	☐	☐
1800-1859:	☐	☐
1860-1910:	☐	☐
1910-1945:	☐	☒
BUILDING 3		
BUILDING 4		

Bibliography and further notes on Reverse

Surveyed by: _____ Date: _____

IL 422-0486

ILLINOIS RURAL SURVEY

County: McHenry | Site #: 3567 | Town:
¼: SW | Sec: 36 | TWP: 45N | Range: 8E
Street: 501 Mineral Springs | Street View: ☒
Industrial/Commercial Complex w/3 or more Bldgs.: ☐

FARMSTEAD ☐
House: ☒ 2 Houses: ☐ 1 Major Barn: ☐ 2 Mjr Barns: ☐ 3 Mjr Barns: ☐ Corn Cribs, 1: ☐, 2: ☐, 3+: ☐
Garage: ☐ Mach. Shed: ☐ Grainery: ☐ Smokehouse: ☐ Summer Kitchen: ☐ Silo: ☐ Windmill: ☐
Grain Bins: ☐ Pump House: ☐ Hog Houses: ☐ Chicken Coop: ☐ Outhouse: ☐ Mobile Homes: ☐
Sheds, 1-3: ☐ 3+: ☐ Metal Bldgs: ☐ Comments: Attached garage



	BUILDING 1	BUILDING 2
FRAME#	2	
Pres. Funct.:	Residence	
Same ?	☐	☐
Residence:	☒	☐
Outbuilding:	☐	☐
Public:	☐	☐
Commercial:	☐	☐
Barn:	☐	☐
Industrial:	☐	☐
Structural:	☐	☐
Religious:	☐	☐
Deteriorated:	☐	☐
Abandoned:	☐	☐
Lrg	☒	☐
Md	☐	☐
Sml	☐	☐
or:	105	
Stories, 1:	☐	☐
1-½:	☒	☐
2:	☐	☐
2+:	☐	☐
Frame:	☐	☐
Masonry:	☒	☐
Pole:	☐	☐
Log:	☐	☐
Other:		
Clpbd:	☐	☐
Weathrbd:	☐	☐
Vert:	☐	☐
Wd. Shngl:	☐	☐
Brick:	☒	☐
Stone:	☐	☐
Block:	☐	☐
Metal:	☐	☐
Asbestos:	☐	☐
Vinyl:	☐	☐
Tar Ppr:	☐	☐
Brick:	☐	☐
Stone:	☒	☐
Block:	☐	☐
Poured or Stucco:	☐	☐
Tile:	☐	☐
Gable:	☒	☐
Hipped:	☐	☐
Flat:	☐	☐
Mansard:	☐	☐
Other:		
Asphalt Shngl:	☒	☐
Metal:	☐	☐
Wood Shngl:	☐	☐
Other:		
Good:	☐	☐
Fair:	☒	☐
Attr:	☐	☐
Vy Attd:	☐	☐
Add., Major:	☐	☐
Minor:	☐	☐
1700-1799:	☐	☐
1800-1859:	☐	☐
1860-1910:	☐	☐
1910-1945:	☒	☐
BUILDING 3		
BUILDING 4		

Bibliography and further notes on Reverse

Surveyed by: _____ Date: _____

IL 422-0486



ILLINOIS RURAL SURVEY

County: McHenry | Site #: 3568 | Town:

¼: SW | Sec: 36 | TWP: 45 N | Range: 8 E

Street: 417 Mineral Springs | Street View: ☒

Industrial/Commercial Complex w/3 or more Bldgs.: ☐

FARMSTEAD ☐

House: ☒ 2 Houses: ☐ 1 Major Barn: ☐ 2 Mjr Barns: ☐ 3 Mjr Barns: ☐ Corn Cribs, 1: ☐, 2: ☐, 3+: ☐

Garage: ☒ Mach. Shed: ☐ Grainery: ☐ Smokehouse: ☐ Summer Kitchen: ☐ Silo: ☐ Windmill: ☐

Grain Bins: ☐ Pump House: ☐ Hog Houses: ☐ Chicken Coop: ☐ Outhouse: ☐ Mobile Homes: ☐

Sheds, 1-3: ☐ 3+: ☐ Metal Bldgs: ☐ Comments:



FRAME# 3	Pres. Funct.: Residence	Same ? ☐	■1 BUILDING 2■ FRAME# / Pres. Funct.: / Same ? ☐
Residence: ☒ Outbuilding: ☐ Public: ☐ Commercial: ☐ Barn: ☐ Industrial: ☐ Structural: ☐ Religious: ☐			Original Function: Residence: ☐ Outbuilding: ☐ Public: ☐ Commercial: ☐ Barn: ☐ Industrial: ☐ Structural: ☐ Religious: ☐
Deteriorated: ☐ Abandoned: ☐ Lrg: ☐ Md: ☒ Sml: ☐			Condition/use/size: Deteriorated: ☐ Abandoned: ☐ Lrg: ☐ Md: ☐ Sm: ☐
1 1 0 3 Gable Front	Stories, 1: ☐ 1-½: ☐ 2: ☒ 2+: ☐		Building TYPE: or: / Stories, 1: ☐ 1-½: ☐ 2: ☐ 2+: ☐
Frame: ☐ Masonry: ☐ Pole: ☐ Log: ☐ Other:			Structure: Frame: ☐ Masonry: ☐ Pole: ☐ Log: ☐ Other:
Clpbd: ☒ Weathrbd: ☐ Vert: ☐ Wd. Shngl: ☐ Brick: ☐ Stone: ☐ Block: ☐ Metal: ☐ Asbstos: ☐ Vinyl: ☐ Tar Ppr: ☐			Siding material: Clpbd: ☐ Weathrbd: ☐ Vert: ☐ Wd. Shngl: ☐ Brick: ☐ Stone: ☐ Block: ☐ Metal: ☐ Asbstos: ☐ Vinyl: ☐ Tar Ppr: ☐
Brick: ☐ Stone: ☐ Block: ☒ Poured or Stucco: ☐ Tile: ☐			Foundation: Brick: ☐ Stone: ☐ Block: ☐ Poured or Stucco: ☐ Tile: ☐
Gable: ☒ Hipped: ☐ Flat: ☐ Mansard: ☐ Other:			Roof: Gable: ☐ Hipped: ☐ Flat: ☐ Mansard: ☐ Other:
Asphalt Shngl: ☒ Metal: ☐ Wood Shngl: ☐ Other:			Roof Material: Asphalt Shngl: ☐ Metal: ☐ Wood Shngl: ☐ Other:
Good: ☐ Fair: ☒ Altr: ☐ Vy Altd: ☐ Add., Major: ☐ Minor: ☐			Integrity: Good: ☐ Fair: ☐ Altr: ☐ Vy Altd: ☐ Add., Major: ☐ Minor: ☐
1700-1799: ☐ 1800-1859: ☐ 1860-1910: ☐ 1910-1945: ☒			Period: 1700-1799: ☐ 1800-1859: ☐ 1860-1916: ☐ 1910-1945: ☐
Bibliography and further notes on Reverse			BUILDING 3: or: / Note:
Surveyed by: / Date:			BUILDING 4: or: L / Note:

IL 422-8465

ILLINOIS RURAL SURVEY

County: McHenry | Site #: 3569 | Town:

¼: SW | Sec: 36 | TWP: 45 N | Range: 8 E

Street: 415 Mineral Springs | Street View: ☐

Industrial/Commercial Complex w/3 or more Bldgs.: ☐

FARMSTEAD ☐

House: ☒ 2 Houses: ☐ 1 Major Barn: ☐ 2 Mjr Barns: ☐ 3 Mjr Barns: ☐ Corn Cribs, 1: ☐, 2: ☐, 3+: ☐

Garage: ☒ Mach. Shed: ☐ Grainery: ☐ Smokehouse: ☐ Summer Kitchen: ☐ Silo: ☐ Windmill: ☐

Grain Bins: ☐ Pump House: ☐ Hog Houses: ☐ Chicken Coop: ☐ Outhouse: ☐ Mobile Homes: ☐

Sheds, 1-3: ☐ 3+: ☐ Metal Bldgs: ☐ Comments:



FRAME# 4	Pres. Funct.: Residence	Same ? ☐	■1 BUILDING 2■ FRAME# / Pres. Funct.: / Same ? ☐
Residence: ☒ Outbuilding: ☐ Public: ☐ Commercial: ☐ Barn: ☐ Industrial: ☐ Structural: ☐ Religious: ☐			Original Function: Residence: ☐ Outbuilding: ☐ Public: ☐ Commercial: ☐ Barn: ☐ Industrial: ☐ Structural: ☐ Religious: ☐
Deteriorated: ☐ Abandoned: ☐ Lrg: ☐ Md: ☒ Sml: ☐			Condition/use/size: Deteriorated: ☐ Abandoned: ☐ Lrg: ☐ Md: ☐ Sm: ☐
or:	Stories, 1: ☒ 1-½: ☐ 2: ☐ 2+: ☐		Building TYPE: or: / Stories, 1: ☐ 1-½: ☐ 2: ☐ 2+: ☐
Frame: ☒ Masonry: ☐ Pole: ☐ Log: ☐ Other:			Structure: Frame: ☐ Masonry: ☐ Pole: ☐ Log: ☐ Other:
Clpbd: ☐ Weathrbd: ☐ Vert: ☐ Wd. Shngl: ☐ Brick: ☐ Stone: ☐ Block: ☐ Metal: ☒ Asbstos: ☐ Vinyl: ☐ Tar Ppr: ☐			Siding material: Clpbd: ☐ Weathrbd: ☐ Vert: ☐ Wd. Shngl: ☐ Brick: ☐ Stone: ☐ Block: ☐ Metal: ☐ Asbstos: ☐ Vinyl: ☐ Tar Ppr: ☐
Brick: ☐ Stone: ☐ Block: ☐ Poured or Stucco: ☐ Tile: ☐			Foundation: Brick: ☐ Stone: ☐ Block: ☐ Poured or Stucco: ☐ Tile: ☐
Gable: ☒ Hipped: ☐ Flat: ☐ Mansard: ☐ Other:			Roof: Gable: ☐ Hipped: ☐ Flat: ☐ Mansard: ☐ Other:
Asphalt Shngl: ☒ Metal: ☐ Wood Shngl: ☐ Other:			Roof Material: Asphalt Shngl: ☐ Metal: ☐ Wood Shngl: ☐ Other:
Good: ☐ Fair: ☐ Altr: ☒ Vy Altd: ☐ Add., Major: ☒ Minor: ☐			Integrity: Good: ☐ Fair: ☐ Altr: ☐ Vy Altd: ☐ Add., Major: ☐ Minor: ☐
1700-1799: ☐ 1800-1859: ☐ 1860-1910: ☐ 1910-1945: ☒			Period: 1700-1799: ☐ 1800-1859: ☐ 1860-1916: ☐ 1910-1945: ☐
Bibliography and further notes on Reverse			BUILDING 3: or: / Note:
Surveyed by: / Date:			BUILDING 4: or: / Note:

IL 422-8465

ILLINOIS RURAL SURVEY

County: Johnson | Site #: 3570 | Town:
¼: SW | Sec: 36 | TWP: 45N | Range: 6E
Street: 413 Mineral Springs | Street View: ✓
Industrial/Commercial Complex w/3 or more Bldgs.: ☐

FARMSTEAD ☐
House: ☒ 2 Houses: ☐ 1 Major Barn: ☐ 2 Mjr Barns: ☐ 3 Mjr Barns: ☐ Corn Cribs, 1: ☐, 2: ☐, 3+: ☐
Garage: ☒ Mach. Shed: ☐ Grainery: ☐ Smokehouse: ☐ Summer Kitchen: ☐ Silo: ☐ Windmill: ☐
Grain Bins: ☐ Pump House: ☐ Hog Houses: ☐ Chicken Coop: ☐ Outhouse: ☐ Mobile Homes: ☐
Sheds, 1-3: ☐ 3+: ☐ Metal Bldgs: ☐ Comments:



FRAME# 5 | Pres. Funct.: Residence / Cottage | Same ? ☐

	#1 BUILDING 2#	
	FRAME#	Pres. Funct.: ____ Same ? ☐
Residence: ☒ Outbuilding: ☐ Public: ☐ Commercial: ☐ Barn: ☐ Industrial: ☐ Structural: ☐ Religious: ☐	Original Function	Residence: ☐ Outbuilding: ☐ Public: ☐ Commercial: ☐ Barn: ☐ Industrial: ☐ Structural: ☐ Religious: ☐
Deteriorated: ☐ Abandoned: ☐ Lrg ☐ Mid ☐ Sml ☒	Condition/use/size	Deteriorated: ☐ Abandoned: ☐ Lrg ☐ Mid ☐ Sm ☐
1 1 1 0 or: Stories, 1: ☒ 1-½: ☐ 2: ☐ 2+: ☐	Building TYPE	or: Stories, 1: ☐ 1-½: ☐ 2: ☐ 2+ ☐
Frame: ☒ Masonry: ☐ Pole: ☐ Log: ☐ Other:	Structure	Frame: ☐ Masonry: ☐ Pole: ☐ Log: ☐ Other:
Clpbd. ☐ Weathrbd: ☒ Vert: ☐ Wd. Shngl: ☐ Brick: ☐ Stone: ☐ Block: ☐ Metal: ☐ Asbestos: ☐ Vinyl: ☐ Tar Ppr: ☐	Siding material	Clpbd. ☐ Weathrbd: ☐ Vert: ☐ Wd. Shngl: ☐ Brick: ☐ Stone: ☐ Block: ☐ Metal: ☐ Asbestos: ☐ Vinyl: ☐ Tar Ppr: ☐
Brick: ☐ Stone: ☐ Block: ☐ Poured or Stucco: ☐ Tile: ☐	Foundation	Brick: ☐ Stone: ☐ Block: ☐ Poured or Stucco: ☐ Tile: ☐
Gable: ☐ Hipped: ☒ Flat: ☐ Mansard: ☐ Other:	Roof	Gable: ☐ Hipped: ☐ Flat: ☐ Mansard: ☐ Other:
Asphalt Shngl: ☒ Metal: ☐ Wood Shngl: ☐ Other:	Roof Material	Asphalt Shngl. ☐ Metal: ☐ Wood Shngl: ☐ Other
Good: ☒ Fair: ☐ Altr: ☐ Vy Altd: ☐ Add., Major: ☐ Minor: ☐	Integrity	Good: ☐ Fair: ☐ Altr: ☐ Vy Altd: ☐ Add., Major: ☐ Minor: ☐
1700-1799: ☐ 1800-1859: ☐ 1860-1910: ☐ 1910-1945: ☒	Period	1700-1799: ☐ 1800-1859: ☐ 1860-1910: ☐ 1910-1945: ☐
Bibliography and further notes on Reverse	BUILDING 3	or: Note:
Surveyed by: ____ Date: ____	BUILDING 4	or: Note:

IL 422-0465

ILLINOIS RURAL SURVEY

County: Johnson | Site #: 3571 | Town:
¼: SW | Sec: 36 | TWP: 45N | Range: 6E
Street: 411 Mineral Springs | Street View: ✓
Industrial/Commercial Complex w/3 or more Bldgs.: ☐

FARMSTEAD ☐
House: ☒ 2 Houses: ☐ 1 Major Barn: ☐ 2 Mjr Barns: ☐ 3 Mjr Barns: ☐ Corn Cribs, 1: ☐, 2: ☐, 3+: ☐
Garage: ☒ Mach. Shed: ☐ Grainery: ☐ Smokehouse: ☐ Summer Kitchen: ☐ Silo: ☐ Windmill: ☐
Grain Bins: ☐ Pump House: ☐ Hog Houses: ☐ Chicken Coop: ☐ Outhouse: ☐ Mobile Homes: ☐
Sheds, 1-3: ☐ 3+: ☐ Metal Bldgs: ☐ Comments:



FRAME# 6 | Pres. Funct.: Residence | Same ? ☒

	#1 BUILDING 2#	
	FRAME#	Pres. Funct.: ____ Same ? ☐
Residence: ☒ Outbuilding: ☐ Public: ☐ Commercial: ☐ Barn: ☐ Industrial: ☐ Structural: ☐ Religious: ☐	Original Function	Residence: ☐ Outbuilding: ☐ Public: ☐ Commercial: ☐ Barn: ☐ Industrial: ☐ Structural: ☐ Religious: ☐
Deteriorated: ☐ Abandoned: ☐ Lrg ☐ Mid ☒ Sml ☐	Condition/use/size	Deteriorated: ☐ Abandoned: ☐ Lrg ☐ Mid ☐ Sm ☐
1 1 1 0 or: Stories, 1: ☐ 1-½: ☐ 2: ☒ 2+: ☐	Building TYPE	or: Stories, 1: ☐ 1-½: ☐ 2: ☐ 2+: ☐
Frame: ☐ Masonry: ☐ Pole: ☐ Log: ☐ Other:	Structure	Frame: ☐ Masonry: ☐ Pole: ☐ Log: ☐ Other
Clpbd: ☐ Weathrbd: ☐ Vert: ☐ Wd. Shngl: ☐ Brick: ☐ Stone: ☐ Block: ☐ Metal: ☒ Asbestos: ☐ Vinyl: ☐ Tar Ppr: ☐	Siding material	Clpbd: ☐ Weathrbd: ☐ Vert: ☐ Wd. Shngl: ☐ Brick: ☐ Stone: ☐ Block: ☐ Metal: ☐ Asbestos: ☐ Vinyl: ☐ Tar Ppr: ☐
Brick: ☐ Stone: ☐ Block: ☐ Poured or Stucco: ☐ Tile: ☐	Foundation	Brick: ☐ Stone: ☐ Block: ☐ Poured or Stucco: ☐ Tile: ☐
Gable: ☐ Hipped: ☐ Flat: ☐ Mansard: ☒ Other:	Roof	Gable: ☐ Hipped: ☐ Flat: ☐ Mansard: ☐ Other:
Asphalt Shngl: ☒ Metal: ☐ Wood Shngl: ☐ Other:	Roof Material	Asphalt Shngl: ☐ Metal: ☐ Wood Shngl: ☐ Other:
Good: ☐ Fair: ☐ Altr: ☐ Vy Altd: ☒ Add., Major: ☐ Minor: ☐	Integrity	Good: ☐ Fair: ☐ Altr: ☐ Vy Altd: ☐ Add., Major: ☐ Minor: ☐
1700-1799: ☐ 1800-1859: ☐ 1860-1910: ☐ 1910-1945: ☒	Period	1700-1799: ☐ 1800-1859: ☐ 1860-1910: ☐ 1910-1945: ☐
Bibliography and further notes on Reverse	BUILDING 3	or: Note:
Surveyed by: ____ Date: ____	BUILDING 4	or: Note:

IL 422-0465

ILLINOIS RURAL SURVEY

County: Williamson | Site #: 3572 | Town:
¼: SW | Sec: 36 | TWP: 45N | Range: 8E
Street: 407 Mineral Springs | Street View: ☒
Industrial/Commercial Complex w/3 or more Bldgs.: ☐

FARMSTEAD ☐
House: ☒ 2 Houses: ☐ 1 Major Barn: ☐ 2 Mjr Barns: ☐ 3 Mjr Barns: ☐ Corn Cribs, 1: ☐, 2: ☐, 3+: ☐
Garage: ☐ Mach. Shed: ☐ Grainery: ☐ Smokehouse: ☐ Summer Kitchen: ☐ Silo: ☐ Windmill: ☐
Grain Bins: ☐ Pump House: ☐ Hog Houses: ☐ Chicken Coop: ☐ Outhouse: ☐ Mobile Homes: ☐
Sheds, 1-3: ☒ 3+: ☐ Metal Bldgs: ☐ Comments:



FRAME# 7 | Pres. Funct.: Res/Cottage | Same ? ☒

Residence: ☒ Outbuilding: ☐ Public: ☐ Commercial: ☐ Barn: ☐ Industrial: ☐ Structural: ☐ Religious: ☐
Deteriorated: ☒ Abandoned: ☐ Lrg ☐ Md ☐ Sml ☒
| | | | | or: Stories, 1: ☒ 1-½: ☐ 2: ☐ 2+: ☐
Frame: ☒ Masonry: ☐ Pole: ☐ Log: ☐ Other:
Clpbd: ☒ Weathrbd: ☐ Vert: ☐ Wd. Shngl: ☐ Brick: ☐
Stone: ☐ Block: ☐ Metal: ☐ Asbstos: ☐ Vinyl: ☐ Tar Ppr: ☐
Brick: ☐ Stone: ☐ Block: ☐ Poured or Stucco: ☐ Tile: ☐ prob stilts
Gable: ☐ Hipped: ☒ Flat: ☐ Mansard: ☐ Other:
Asphalt Shngl: ☒ Metal: ☐ Wood Shngl: ☐ Other:
Good: ☒ Fair: ☐ Alt: ☐ Vy Alt: ☐ Add., Major: ☐ Minor: ☒
1700-1799: ☐ 1800-1859: ☐ 1860-1910: ☐ 1910-1945: ☒

Bibliography and further notes on Reverse

Surveyed by: Date:

■1 BUILDING 2■	FRAME#	Pres. Funct.:	Same ? ☐
Original Function	Residence ☐ Outbuilding ☐ Public ☐ Commercial ☐ Barn ☐ Industrial ☐ Structural ☐ Religious ☐		
Condition/usesize	Deteriorated ☐ Abandoned ☐ Lrg ☐ Md ☐ Sml ☐		
Building TYPE	or: Stories, 1: ☐ 1-½: ☐ 2: ☐ 2+: ☐		
Structure	Frame: ☐ Masonry: ☐ Pole: ☐ Log: ☐ Other:		
Siding material	Clpbd: ☐ Weathrbd: ☐ Vert: ☐ Wd. Shngl: ☐ Brick: ☐ Stone: ☐ Block: ☐ Metal: ☐ Asbstos: ☐ Vinyl: ☐ Tar Ppr: ☐		
Foundation	Brick: ☐ Stone: ☐ Block: ☐ Poured or Stucco: ☐ Tile: ☐		
Roof	Gable: ☐ Hipped: ☐ Flat: ☐ Mansard: ☐ Other:		
Roof Material	Asphalt Shngl: ☐ Metal: ☐ Wood Shngl: ☐ Other:		
Integrity	Good: ☐ Fair: ☐ Alt: ☐ Vy Alt: ☐ Add., Major: ☐ Minor: ☐		
Period	1700-1799: ☐ 1800-1859: ☐ 1860-1910: ☐ 1910-1945: ☐		
BUILDING 3	or:	Note:	
BUILDING 4	or:	Note:	

IL 422-0445

ILLINOIS RURAL SURVEY

County: Williamson | Site #: 3573 | Town:
¼: SW | Sec: 36 | TWP: 45N | Range: 8E
Street: 405 Mineral Springs | Street View: ☒
Industrial/Commercial Complex w/3 or more Bldgs.: ☐

FARMSTEAD ☐
House: ☒ 2 Houses: ☐ 1 Major Barn: ☐ 2 Mjr Barns: ☐ 3 Mjr Barns: ☐ Corn Cribs, 1: ☐, 2: ☐, 3+: ☐
Garage: ☒ Mach. Shed: ☐ Grainery: ☐ Smokehouse: ☐ Summer Kitchen: ☐ Silo: ☐ Windmill: ☐
Grain Bins: ☐ Pump House: ☐ Hog Houses: ☐ Chicken Coop: ☐ Outhouse: ☐ Mobile Homes: ☐
Sheds, 1-3: ☐ 3+: ☐ Metal Bldgs: ☐ Comments:



FRAME# 8 | Pres. Funct.: Residence | Same ? ☐

Residence: ☒ Outbuilding: ☐ Public: ☐ Commercial: ☐ Barn: ☐ Industrial: ☐ Structural: ☐ Religious: ☐
Deteriorated: ☐ Abandoned: ☐ Lrg ☐ Md ☒ Sml ☐
| | | | | or: Stories, 1: ☐ 1-½: ☒ 2: ☐ 2+: ☐
Frame: ☒ Masonry: ☐ Pole: ☐ Log: ☐ Other:
Clpbd: ☐ Weathrbd: ☐ Vert: ☐ Wd. Shngl: ☐ Brick: ☐
Stone: ☐ Block: ☐ Metal: ☒ Asbstos: ☐ Vinyl: ☐ Tar Ppr: ☐
Brick: ☐ Stone: ☐ Block: ☐ Poured or Stucco: ☐ Tile: ☐ Not visible
Gable: ☒ Hipped: ☐ Flat: ☐ Mansard: ☐ Other:
Asphalt Shngl: ☒ Metal: ☐ Wood Shngl: ☐ Other:
Good: ☐ Fair: ☒ Alt: ☐ Vy Alt: ☐ Add., Major: ☐ Minor: ☒
1700-1799: ☐ 1800-1859: ☐ 1860-1910: ☐ 1910-1945: ☒

Bibliography and further notes on Reverse

Surveyed by: Date:

■1 BUILDING 2■	FRAME#	Pres. Funct.:	Same ? ☐
Original Function	Residence ☐ Outbuilding ☐ Public ☐ Commercial ☐ Barn ☐ Industrial ☐ Structural ☐ Religious ☐		
Condition/usesize	Deteriorated ☐ Abandoned ☐ Lrg ☐ Md ☐ Sml ☐		
Building TYPE	or: Stories, 1: ☐ 1-½: ☐ 2: ☐ 2+: ☐		
Structure	Frame: ☐ Masonry: ☐ Pole: ☐ Log: ☐ Other:		
Siding material	Clpbd: ☐ Weathrbd: ☐ Vert: ☐ Wd. Shngl: ☐ Brick: ☐ Stone: ☐ Block: ☐ Metal: ☐ Asbstos: ☐ Vinyl: ☐ Tar Ppr: ☐		
Foundation	Brick: ☐ Stone: ☐ Block: ☐ Poured or Stucco: ☐ Tile: ☐		
Roof	Gable: ☐ Hipped: ☐ Flat: ☐ Mansard: ☐ Other:		
Roof Material	Asphalt Shngl: ☐ Metal: ☐ Wood Shngl: ☐ Other:		
Integrity	Good: ☐ Fair: ☐ Alt: ☐ Vy Alt: ☐ Add., Major: ☐ Minor: ☐		
Period	1700-1799: ☐ 1800-1859: ☐ 1860-1910: ☐ 1910-1945: ☐		
BUILDING 3	or:	Note:	
BUILDING 4	or:	Note:	

IL 422-0445

ILLINOIS RURAL SURVEY

County: Yalloway | Site #: 3574 | Town:

¼: SW | Sec: 36 | TWP: 45N | Range: 8E

Street: 403 Mineral Springs | Street View: ☑

Industrial/Commercial Complex w/3 or more Bldgs.: ☐

FARMSTEAD ☐

House: ☑ 2 Houses: ☐ 1 Major Barn: ☐ 2 Mjr Barns: ☐ 3 Mjr Barns: ☐ Corn Cribs, 1: ☐, 2: ☐, 3+: ☐

Garage: ☑ Mach. Shed: ☐ Grainery: ☐ Smokehouse: ☐ Summer Kitchen: ☐ Silo: ☐ Windmill: ☐

Grain Bins: ☐ Pump House: ☐ Hog Houses: ☐ Chicken Coop: ☐ Outhouse: ☐ Mobile Homes: ☐

Sheds, 1-3: ☐ 3+: ☐ Metal Bldgs: ☐ Comments:



FRAME# 9	Pres. Funct.: Residence Cottage	Same ? ☑	
Residence: ☑ Outbuilding: ☐ Public: ☐ Commercial: ☐ Barn: ☐ Industrial: ☐ Structural: ☐ Religious: ☐			
Deteriorated: ☐ Abandoned: ☐ Lrg ☐ Md ☑ Sml ☐			
1 1 1 0 or:	Stories, 1: ☑ 1-½: ☐ 2: ☐ 2+: ☐		
Frame: ☐ Masonry: ☐ Pole: ☐ Log: ☐ Other:			
Clpbd: ☐ Weathrbd: ☐ Vert: ☑ Wd. Shngl: ☐ Brick: ☐ Stone: ☐ Block: ☐ Metal: ☐ Asbstos: ☐ Vinyl: ☐ Tar Ppr: ☐			
Brick: ☐ Stone: ☐ Block: ☐ Poured or Stucco: ☐ Tile: ☐ ?			
Gable: ☐ Hipped: ☑ Flat: ☐ Mansard: ☐ Other:			
Asphalt Shngl: ☑ Metal: ☐ Wood Shngl: ☐ Other:			
Good: ☐ Fair: ☐ Altr: ☑ Vy Altd: ☐ Add., Major: ☐ Minor: ☑			
1700-1799: ☐ 1800-1859: ☐ 1860-1910: ☐ 1910-1945: ☑			
Bibliography and further notes on Reverse			
Surveyed by: Date:			

■1 BUILDING 2■	FRAME#	Pres. Funct.: Same ? ☐
Original Function	Residence ☐ Outbuilding: ☐ Public: ☐ Commercial: ☐ Barn: ☐ Industrial: ☐ Structural: ☐ Religious: ☐	
Condition/use/size	Deteriorated: ☐ Abandoned: ☐ Lrg ☐ Md ☐ Sml ☐	
Building TYPE	or:	Stories, 1: ☐ 1-½: ☐ 2: ☐ 2+: ☐
Structure	Frame: ☐ Masonry: ☐ Pole: ☐ Log: ☐ Other:	
Siding material	Clpbd: ☐ Weathrbd: ☐ Vert: ☐ Wd. Shngl: ☐ Brick: ☐ Stone: ☐ Block: ☐ Metal: ☐ Asbstos: ☐ Vinyl: ☐ Tar Ppr: ☐	
Foundation	Brick: ☐ Stone: ☐ Block: ☐ Poured or Stucco: ☐ Tile: ☐	
Roof	Gable: ☐ Hipped: ☐ Flat: ☐ Mansard: ☐ Other:	
Roof Material	Asphalt Shngl: ☐ Metal: ☐ Wood Shngl: ☐ Other:	
Integrity	Good: ☐ Fair: ☐ Altr: ☐ Vy Altd: ☐ Add., Major: ☐ Minor: ☐	
Period	1700-1799: ☐ 1800-1859: ☐ 1860-1910: ☐ 1910-1945: ☐	
BUILDING 3	or:	Note:
BUILDING 4	or:	Note:

IL 422-0465

ILLINOIS RURAL SURVEY

County: Yalloway | Site #: 3575 | Town:

¼: SW | Sec: 36 | TWP: 45N | Range: 8E

Street: 401 Mineral Springs | Street View: ☑

Industrial/Commercial Complex w/3 or more Bldgs.: ☐

FARMSTEAD ☐

House: ☑ 2 Houses: ☐ 1 Major Barn: ☐ 2 Mjr Barns: ☐ 3 Mjr Barns: ☐ Corn Cribs, 1: ☐, 2: ☐, 3+: ☐

Garage: ☑ Mach. Shed: ☐ Grainery: ☐ Smokehouse: ☐ Summer Kitchen: ☐ Silo: ☐ Windmill: ☐

Grain Bins: ☐ Pump House: ☐ Hog Houses: ☐ Chicken Coop: ☐ Outhouse: ☐ Mobile Homes: ☐

Sheds, 1-3: ☐ 3+: ☐ Metal Bldgs: ☐ Comments: (Attached garage)



FRAME# 10	Pres. Funct.: Residence	Same ? ☑	
Residence: ☑ Outbuilding: ☐ Public: ☐ Commercial: ☐ Barn: ☐ Industrial: ☐ Structural: ☐ Religious: ☐			
Deteriorated: ☐ Abandoned: ☐ Lrg ☐ Md ☑ Sml ☐			
1 1 1 1 or:	Stories, 1: ☑ 1-½: ☐ 2: ☐ 2+: ☐		
Frame: ☑ Masonry: ☐ Pole: ☐ Log: ☐ Other:			
Clpbd: ☐ Weathrbd: ☐ Vert: ☑ Wd. Shngl: ☐ Brick: ☐ Stone: ☐ Block: ☐ Metal: ☐ Asbstos: ☐ Vinyl: ☐ Tar Ppr: ☐			
Brick: ☐ Stone: ☐ Block: ☐ Poured or Stucco: ☐ Tile: ☐ ?			
Gable: ☑ Hipped: ☐ Flat: ☐ Mansard: ☐ Other:			
Asphalt Shngl: ☑ Metal: ☐ Wood Shngl: ☐ Other:			
Good: ☐ Fair: ☐ Altr: ☑ Vy Altd: ☐ Add., Major: ☑ Minor: ☐			
1700-1799: ☐ 1800-1859: ☐ 1860-1910: ☐ 1910-1945: ☑			
Bibliography and further notes on Reverse			
Surveyed by: Date:			

■1 BUILDING 2■	FRAME#	Pres. Funct.: Same ? ☐
Original Function	Residence ☐ Outbuilding: ☐ Public: ☐ Commercial: ☐ Barn: ☐ Industrial: ☐ Structural: ☐ Religious: ☐	
Condition/use/size	Deteriorated: ☐ Abandoned: ☐ Lrg ☐ Md ☐ Sml ☐	
Building TYPE	or:	Stories, 1: ☐ 1-½: ☐ 2: ☐ 2+: ☐
Structure	Frame: ☐ Masonry: ☐ Pole: ☐ Log: ☐ Other:	
Siding material	Clpbd: ☐ Weathrbd: ☐ Vert: ☐ Wd. Shngl: ☐ Brick: ☐ Stone: ☐ Block: ☐ Metal: ☐ Asbstos: ☐ Vinyl: ☐ Tar Ppr: ☐	
Foundation	Brick: ☐ Stone: ☐ Block: ☐ Poured or Stucco: ☐ Tile: ☐	
Roof	Gable: ☐ Hipped: ☐ Flat: ☐ Mansard: ☐ Other:	
Roof Material	Asphalt Shngl: ☐ Metal: ☐ Wood Shngl: ☐ Other:	
Integrity	Good: ☐ Fair: ☐ Altr: ☐ Vy Altd: ☐ Add., Major: ☐ Minor: ☐	
Period	1700-1799: ☐ 1800-1859: ☐ 1860-1910: ☐ 1910-1945: ☐	
BUILDING 3	or:	Note:
BUILDING 4	or:	Note:

IL 422-0465

ILLINOIS RURAL SURVEY

County: McHenry | Site #: 3576 | Town:

¼: SW | Sec: 36 | TWP: 45 N | Range: 8E

Street: 319 Mineral Springs | Street View: ☑

Industrial/Commercial Complex w/3 or more Bldgs.: ☐

FARMSTEAD ☐

House: ☑ 2 Houses: ☐ 1 Major Barn: ☐ 2 Mjr Barns: ☐ 3 Mjr Barns: ☐ Corn Cribs, 1: ☐, 2: ☐, 3+: ☐

Garage: ☑ Mach. Shed: ☐ Grainery: ☐ Smokehouse: ☐ Summer Kitchen: ☐ Silo: ☐ Windmill: ☐

Grain Bins: ☐ Pump House: ☐ Hog Houses: ☐ Chicken Coop: ☐ Outhouse: ☐ Mobile Homes: ☐

Sheds, 1-3: ☐ 3+: ☐ Metal Bldgs: ☐ Comments:



FRAME# 11	Pres. Funct.: Res/Cottage Same ? ☑	#1 BUILDING 2#	FRAME# / Pres. Funct.: Same ? ☐
Residence: ☑ Outbuilding: ☐ Public: ☐ Commercial: ☐ Barn: ☐ Industrial: ☐ Structural: ☐ Religious: ☐		Original Function	Residence: ☐ Outbuilding: ☐ Public: ☐ Commercial: ☐ Barn: ☐ Industrial: ☐ Structural: ☐ Religious: ☐
Deteriorated: ☐ Abandoned: ☐ Lrg ☐ Mdm ☑ Sml ☐		Condition/size	Deteriorated: ☐ Abandoned: ☐ Lrg ☐ Md ☐ Sm ☐
1 1 1 1 or:	Stories, 1: ☑ 1-½: ☐ 2: ☐ 2+: ☐	Building TYPE	or: / Stories, 1: ☐ 1-½: ☐ 2: ☐ 2+: ☐
Frame: ☐ Masonry: ☐ Pole: ☐ Log: ☐ Other:		Structure	Frame: ☐ Masonry: ☐ Pole: ☐ Log: ☐ Other:
Clpbd: ☐ Weatherbd: ☐ Vert: ☑ Wd. Shngl: ☐ Brick: ☐ Stone: ☐ Block: ☐ Metal: ☐ Asbestos: ☐ Vinyl: ☐ Tar Ppr: ☐		Siding material	Clpbd: ☐ Weatherbd: ☐ Vert: ☐ Wd. Shngl: ☐ Brick: ☐ Stone: ☐ Block: ☐ Metal: ☐ Asbestos: ☐ Vinyl: ☐ Tar Ppr: ☐
Brick: ☐ Stone: ☐ Block: ☐ Poured or Stucco: ☐ Tile: ☐		Foundation	Brick: ☐ Stone: ☐ Block: ☐ Poured or Stucco: ☐ Tile: ☐
Gable: ☑ Hipped: ☐ Flat: ☐ Mansard: ☐ Other:		Roof	Gable: ☐ Hipped: ☐ Flat: ☐ Mansard: ☐ Other:
Asphalt Shngl: ☑ Metal: ☐ Wood Shngl: ☐ Other:		Roof Material	Asphalt Shngl: ☐ Metal: ☐ Wood Shngl: ☐ Other:
Good: ☐ Fair: ☐ Altr: ☑ Vy Altd: ☐ Add., Major: ☐ Minor: ☐		Integrity	Good: ☐ Fair: ☐ Altr: ☐ Vy Altd: ☐ Add., Major: ☐ Minor: ☐
1700-1799: ☐ 1800-1859: ☐ 1860-1910: ☐ 1910-1945: ☑		Period	1700-1799: ☐ 1800-1859: ☐ 1860-1910: ☐ 1910-1945: ☐
Bibliography and further notes on Reverse		BUILDING 3	or: Note:
Surveyed by: Date:		BUILDING 4	or: Note:

IL 422-0455

ILLINOIS RURAL SURVEY

County: McHenry | Site #: 3578 | Town:

¼: SW | Sec: 36 | TWP: 45 N | Range: 8E

Street: 315 Mineral Springs | Street View: ☑

Industrial/Commercial Complex w/3 or more Bldgs.: ☐

FARMSTEAD ☐

House: ☑ 2 Houses: ☐ 1 Major Barn: ☐ 2 Mjr Barns: ☐ 3 Mjr Barns: ☐ Corn Cribs, 1: ☐, 2: ☐, 3+: ☐

Garage: ☑ Mach. Shed: ☐ Grainery: ☐ Smokehouse: ☐ Summer Kitchen: ☐ Silo: ☐ Windmill: ☐

Grain Bins: ☐ Pump House: ☐ Hog Houses: ☐ Chicken Coop: ☐ Outhouse: ☐ Mobile Homes: ☐

Sheds, 1-3: ☐ 3+: ☐ Metal Bldgs: ☐ Comments:



FRAME# 13	Pres. Funct.: Res/Cottage Same ? ☑	#1 BUILDING 2#	FRAME# / Pres. Funct.: Same ? ☐
Residence: ☑ Outbuilding: ☐ Public: ☐ Commercial: ☐ Barn: ☐ Industrial: ☐ Structural: ☐ Religious: ☐		Original Function	Residence: ☐ Outbuilding: ☐ Public: ☐ Commercial: ☐ Barn: ☐ Industrial: ☐ Structural: ☐ Religious: ☐
Deteriorated: ☐ Abandoned: ☐ Lrg ☐ Md ☑ Sml ☐		Condition/size	Deteriorated: ☐ Abandoned: ☐ Lrg ☐ Md ☐ Sm ☐
1 1 0 6 or:	Stories, 1: ☑ 1-½: ☐ 2: ☐ 2+: ☐	Building TYPE	or: / Stories, 1: ☐ 1-½: ☐ 2: ☐ 2+: ☐
Frame: ☐ Masonry: ☐ Pole: ☐ Log: ☐ Other:		Structure	Frame: ☐ Masonry: ☐ Pole: ☐ Log: ☐ Other:
Clpbd: ☐ Weatherbd: ☐ Vert: ☐ Wd. Shngl: ☐ Brick: ☐ Stone: ☐ Block: ☐ Metal: ☐ Asbestos: ☐ Vinyl: ☑ Tar Ppr: ☐		Siding material	Clpbd: ☐ Weatherbd: ☐ Vert: ☐ Wd. Shngl: ☐ Brick: ☐ Stone: ☐ Block: ☐ Metal: ☐ Asbestos: ☐ Vinyl: ☐ Tar Ppr: ☐
Brick: ☐ Stone: ☐ Block: ☑ Poured or Stucco: ☐ Tile: ☐		Foundation	Brick: ☐ Stone: ☐ Block: ☐ Poured or Stucco: ☐ Tile: ☐
Gable: ☑ Hipped: ☐ Flat: ☐ Mansard: ☐ Other:		Roof	Gable: ☐ Hipped: ☐ Flat: ☐ Mansard: ☐ Other:
Asphalt Shngl: ☑ Metal: ☐ Wood Shngl: ☐ Other:		Roof Material	Asphalt Shngl: ☐ Metal: ☐ Wood Shngl: ☐ Other:
Good: ☐ Fair: ☑ Altr: ☐ Vy Altd: ☐ Add., Major: ☑ Minor: ☐		Integrity	Good: ☐ Fair: ☐ Altr: ☐ Vy Altd: ☐ Add., Major: ☐ Minor: ☐
1700-1799: ☐ 1800-1859: ☐ 1860-1910: ☐ 1910-1945: ☑		Period	1700-1799: ☐ 1800-1859: ☐ 1860-1910: ☐ 1910-1945: ☐
Bibliography and further notes on Reverse		BUILDING 3	or: Note:
Surveyed by: Date:		BUILDING 4	or: Note:

IL 422-0455

ILLINOIS RURAL SURVEY

County: McHenry | Site #: 3577 | Town:

¼: SW | Sec: 36 | TWP: 45N | Range: 6E

Street: 317 Mineral Springs | Street View: ✗

Industrial/Commercial Complex w/3 or more Bldgs.: ☐

FARMSTEAD ☐

House: ☑ 2 Houses: ☐ 1 Major Barn: ☐ 2 Mjr Barns: ☐ 3 Mjr Barns: ☐ Corn Cribs, 1: ☐, 2: ☐, 3+: ☐

Garage: ☑ Mach. Shed: ☐ Grainery: ☐ Smokehouse: ☐ Summer Kitchen: ☐ Silo: ☐ Windmill: ☐

Grain Bins: ☐ Pump House: ☐ Hog Houses: ☐ Chicken Coop: ☐ Outhouse: ☐ Mobile Homes: ☐

Sheds, 1-3: ☐ 3+: ☐ Metal Bldgs: ☐ Comments:



	BUILDING 1	BUILDING 2
FRAME#	2	
Pres. Funct.:	Rec/Cottage	
Same ?	☐	☐
Residence:	☑	☐
Outbuilding:	☐	☐
Public:	☐	☐
Commercial:	☐	☐
Barn:	☐	☐
Industrial:	☐	☐
Structural:	☐	☐
Religious:	☐	☐
Deteriorated:	☐	☐
Abandoned:	☐	☐
Lrg	☐	☐
Md	☑	☐
Sml	☐	☐
or:		
Stories, 1:	☑	☐
1-½:	☐	☐
2:	☐	☐
2+:	☐	☐
Frame:	☑	☐
Masonry:	☐	☐
Pole:	☐	☐
Log:	☐	☐
Other:		
Clpbd:	☑	☐
Weathrbd:	☐	☐
Vert:	☐	☐
Wd. Shngl:	☐	☐
Brick:	☐	☐
Stone:	☐	☐
Block:	☐	☐
Metal:	☐	☐
Asbestos:	☐	☐
Vinyl:	☐	☐
Tar Ppr:	☐	☐
Brick:	☐	☐
Stone:	☐	☐
Block:	☐	☐
Poured or Stucco:	☐	☐
Tile:	☐	☐
Gable:	☑	☐
Hipped:	☐	☐
Flat:	☐	☐
Mansard:	☐	☐
Other:		
Asphalt Shngl:	☑	☐
Metal:	☐	☐
Wood Shngl:	☐	☐
Other:		
Good:	☑	☐
Fair:	☐	☐
Altr:	☐	☐
Vy Altd:	☐	☐
Add., Major:	☐	☐
Minor:	☐	☐
1700-1799:	☐	☐
1800-1859:	☐	☐
1860-1910:	☐	☐
1910-1945:	☒	☐

Bibliography and further notes on Reverse

Surveyed by: Date:

	BUILDING 3	BUILDING 4
or:		
Note:		

IL 422-0465

ILLINOIS RURAL SURVEY

County: McHenry | Site #: 3579 | Town:

¼: SW | Sec: 36 | TWP: 45N | Range: 6E

Street: 410 Mineral Springs | Street View: ✗

Industrial/Commercial Complex w/3 or more Bldgs.: ☐

FARMSTEAD ☐

House: ☑ 2 Houses: ☐ 1 Major Barn: ☐ 2 Mjr Barns: ☐ 3 Mjr Barns: ☐ Corn Cribs, 1: ☐, 2: ☐, 3+: ☐

Garage: ☐ Mach. Shed: ☐ Grainery: ☐ Smokehouse: ☐ Summer Kitchen: ☐ Silo: ☐ Windmill: ☐

Grain Bins: ☐ Pump House: ☐ Hog Houses: ☐ Chicken Coop: ☐ Outhouse: ☐ Mobile Homes: ☐

Sheds, 1-3: ☐ 3+: ☐ Metal Bldgs: ☐ Comments:



	BUILDING 1	BUILDING 2
FRAME#	4	
Pres. Funct.:	Residence	
Same ?	☑	☐
Residence:	☑	☐
Outbuilding:	☐	☐
Public:	☐	☐
Commercial:	☐	☐
Barn:	☐	☐
Industrial:	☐	☐
Structural:	☐	☐
Religious:	☐	☐
Deteriorated:	☐	☐
Abandoned:	☐	☐
Lrg	☐	☐
Md	☑	☐
Sml	☐	☐
or:		
Stories, 1:	☐	☐
1-½:	☑	☐
2:	☐	☐
2+:	☐	☐
Frame:	☑	☐
Masonry:	☐	☐
Pole:	☐	☐
Log:	☐	☐
Other:		
Clpbd:	☐	☐
Weathrbd:	☐	☐
Vert:	☐	☐
Wd. Shngl:	☐	☐
Brick:	☐	☐
Stone:	☐	☐
Block:	☐	☐
Metal:	☑	☐
Asbestos:	☐	☐
Vinyl:	☐	☐
Tar Ppr:	☐	☐
Brick:	☐	☐
Stone:	☐	☐
Block:	☐	☐
Poured or Stucco:	☐	☐
Tile:	☐	☐
Gable:	☑	☐
Hipped:	☐	☐
Flat:	☐	☐
Mansard:	☐	☐
Other:		
Asphalt Shngl:	☑	☐
Metal:	☐	☐
Wood Shngl:	☐	☐
Other:		
Good:	☐	☐
Fair:	☐	☐
Altr:	☑	☐
Vy Altd:	☐	☐
Add., Major:	☑	☐
Minor:	☐	☐
1700-1799:	☐	☐
1800-1859:	☐	☐
1860-1910:	☐	☐
1910-1945:	☑	☐

Bibliography and further notes on Reverse

Surveyed by: Date:

	BUILDING 3	BUILDING 4
or:		
Note:		

IL 422-0465

ILLINOIS RURAL SURVEY

County: Gallatin | Site #: 3550 | Town:

¼: SW | Sec: 36 | TWP: 4S N | Range: 8E

Street: 418 Mineral Springs | Street View: ☑

Industrial/Commercial Complex w/3 or more Bldgs.: ☐

FARMSTEAD ☐

House: ☑ 2 Houses: ☐ 1 Major Barn: ☐ 2 Mjr Barns: ☐ 3 Mjr Barns: ☐ Corn Cribs, 1: ☐, 2: ☐, 3+: ☐

Garage: ☑ Mach. Shed: ☐ Grainery: ☐ Smokehouse: ☐ Summer Kitchen: ☐ Silo: ☐ Windmill: ☐

Grain Bins: ☐ Pump House: ☐ Hog Houses: ☐ Chicken Coop: ☐ Outhouse: ☐ Mobile Homes: ☐

Shade, 1-3: ☐ 3+: ☐ Metal Bldgs: ☐ Comments:



FRAME# 5	Pres. Funct.: Residence Same ? ☐	#1 BUILDING 2#	FRAME# Pres. Funct.: Same ? ☐
Residence: ☑ Outbuilding: ☐ Public: ☐ Commercial: ☐ Barn: ☐ Industrial: ☐ Structural: ☐ Religious: ☐		Original Function	Residence: ☐ Outbuilding: ☐ Public: ☐ Commercial: ☐ Barn: ☐ Industrial: ☐ Structural: ☐ Religious: ☐
Deteriorated: ☐ Abandoned: ☐ Lrg: ☑ Md: ☐ Sml: ☐		Condition/use/size	Deteriorated: ☐ Abandoned: ☐ Lrg: ☐ Md: ☐ Sm: ☐
1102 or:	Stories, 1: ☐ 1-½: ☐ 2: ☑ 2+: ☐	Building TYPE	or: Stories, 1: ☐ 1-½: ☐ 2: ☐ 2+: ☐
Frame: ☑ Masonry: ☐ Pole: ☐ Log: ☐ Other:		Structure	Frame: ☐ Masonry: ☐ Pole: ☐ Log: ☐ Other:
Clpbd: ☐ Weathrbd: ☑ Vert: ☐ Wd. Shngl: ☐ Brick: ☐ Stone: ☐ Block: ☐ Metal: ☐ Asbestos: ☐ Vinyl: ☐ Tar Ppr: ☐		Siding material	Clpbd: ☐ Weathrbd: ☐ Vert: ☐ Wd. Shngl: ☐ Brick: ☐ Stone: ☐ Block: ☐ Metal: ☐ Asbestos: ☐ Vinyl: ☐ Tar Ppr: ☐
Brick: ☐ Stone: ☐ Block: ☐ Poured or Stucco: ☐ Tile: ☐		Foundation	Brick: ☐ Stone: ☐ Block: ☐ Poured or Stucco: ☐ Tile: ☐
Gable: ☑ Hipped: ☐ Flat: ☐ Mansard: ☐ Other:		Roof	Gable: ☐ Hipped: ☐ Flat: ☐ Mansard: ☐ Other:
Asphalt Shngl: ☑ Metal: ☐ Wood Shngl: ☐ Other:		Roof Material	Asphalt Shngl: ☐ Metal: ☐ Wood Shngl: ☐ Other:
Good: ☑ Fair: ☐ Altr: ☐ Vy Altd: ☐ Add., Major: ☐ Minor: ☐		Integrity	Good: ☐ Fair: ☐ Altr: ☐ Vy Altd: ☐ Add., Major: ☐ Minor: ☐
1700-1799: ☐ 1800-1859: ☐ 1860-1910: ☑ 1910-1945: ☐		Period	1700-1799: ☐ 1800-1859: ☐ 1860-1910: ☐ 1910-1945: ☐
Bibliography and further notes on Reverse		BUILDING 3	or: Note:
Surveyed by: Date:		BUILDING 4	or: Note:

IL 422-0465

ILLINOIS RURAL SURVEY

County: Gallatin | Site #: 3581 | Town:

¼: SW | Sec: 36 | TWP: 4S N | Range: 8E

Street: 504 Mineral Spring | Street View: ☑

Industrial/Commercial Complex w/3 or more Bldgs.: ☐

FARMSTEAD ☐

House: ☑ 2 Houses: ☐ 1 Major Barn: ☐ 2 Mjr Barns: ☐ 3 Mjr Barns: ☐ Corn Cribs, 1: ☐, 2: ☐, 3+: ☐

Garage: ☐ Mach. Shed: ☐ Grainery: ☐ Smokehouse: ☐ Summer Kitchen: ☐ Silo: ☐ Windmill: ☐

Grain Bins: ☐ Pump House: ☐ Hog Houses: ☐ Chicken Coop: ☐ Outhouse: ☐ Mobile Homes: ☐

Shade, 1-3: ☐ 3+: ☐ Metal Bldgs: ☐ Comments:



FRAME# 16	Pres. Funct.: Residence Same ? ☐	#1 BUILDING 2#	FRAME# Pres. Funct.: Same ? ☐
Residence: ☑ Outbuilding: ☐ Public: ☐ Commercial: ☐ Barn: ☐ Industrial: ☐ Structural: ☐ Religious: ☐		Original Function	Residence: ☐ Outbuilding: ☐ Public: ☐ Commercial: ☐ Barn: ☐ Industrial: ☐ Structural: ☐ Religious: ☐
Deteriorated: ☐ Abandoned: ☐ Lrg: ☐ Md: ☑ Sml: ☐		Condition/use/size	Deteriorated: ☐ Abandoned: ☐ Lrg: ☐ Md: ☐ Sm: ☐
1103 or:	Stories, 1: ☐ 1-½: ☐ 2: ☑ 2+: ☐	Building TYPE	or: Stories, 1: ☐ 1-½: ☐ 2: ☐ 2+: ☐
Frame: ☑ Masonry: ☐ Pole: ☐ Log: ☐ Other:		Structure	Frame: ☐ Masonry: ☐ Pole: ☐ Log: ☐ Other:
Clpbd: ☑ Weathrbd: ☐ Vert: ☐ Wd. Shngl: ☐ Brick: ☐ Stone: ☐ Block: ☐ Metal: ☐ Asbestos: ☐ Vinyl: ☐ Tar Ppr: ☐		Siding material	Clpbd: ☐ Weathrbd: ☐ Vert: ☐ Wd. Shngl: ☐ Brick: ☐ Stone: ☐ Block: ☐ Metal: ☐ Asbestos: ☐ Vinyl: ☐ Tar Ppr: ☐
Brick: ☐ Stone: ☐ Block: ☐ Poured or Stucco: ☐ Tile: ☐		Foundation	Brick: ☐ Stone: ☐ Block: ☐ Poured or Stucco: ☐ Tile: ☐
Gable: ☑ Hipped: ☐ Flat: ☐ Mansard: ☐ Other:		Roof	Gable: ☐ Hipped: ☐ Flat: ☐ Mansard: ☐ Other:
Asphalt Shngl: ☑ Metal: ☐ Wood Shngl: ☐ Other:		Roof Material	Asphalt Shngl: ☐ Metal: ☐ Wood Shngl: ☐ Other:
Good: ☐ Fair: ☑ Altr: ☐ Vy Altd: ☑ Add., Major: ☐ Minor: ☐		Integrity	Good: ☐ Fair: ☐ Altr: ☐ Vy Altd: ☐ Add., Major: ☐ Minor: ☐
1700-1799: ☐ 1800-1859: ☐ 1860-1910: ☐ 1910-1945: ☑		Period	1700-1799: ☐ 1800-1859: ☐ 1860-1910: ☐ 1910-1945: ☐
Bibliography and further notes on Reverse		BUILDING 3	or: Note:
Surveyed by: Date:		BUILDING 4	or: Note:

IL 422-0465

ILLINOIS RURAL SURVEY

County: McHenry | Site #: 3582 | Town:
¼: SW | Sec: 36 | TWP: 45N | Range: 8E
Street: 516 Mineral Springs | Street View: ✓
Industrial/Commercial Complex w/3 or more Bldgs.: ☐

FARMSTEAD ☐
House: ✓ 2 Houses: ☐ 1 Major Barn: ☐ 2 Mjr Barns: ☐ 3 Mjr Barns: ☐ Corn Cribs, 1: ☐, 2: ☐, 3+: ☐
Garage: ✓ Mach. Shed: ☐ Grainery: ☐ Smokehouse: ☐ Summer Kitchen: ☐ Silo: ☐ Windmill: ☐
Grain Bins: ☐ Pump House: ☐ Hog Houses: ☐ Chicken Coop: ☐ Outhouse: ☐ Mobile Homes: ☐
Sheds, 1-3: ☐ 3+: ☐ Metal Bldgs: ☐ Comments:



FRAME# 17	Pres. Funct.: Residence Same ? ☐	#1 BUILDING 2#	FRAME# Pres. Funct.: Same ? ☐
Residence: ✓ Outbuilding: ☐ Public: ☐ Commercial: ☐ Barn: ☐ Industrial: ☐ Structural: ☐ Religious: ☐		Original Function	Residence: ☐ Outbuilding: ☐ Public: ☐ Commercial: ☐ Barn: ☐ Industrial: ☐ Structural: ☐ Religious: ☐
Deteriorated: ☐ Abandoned: ☐ Lrg: ✓ Mid: ✓ Sml: ☐		Condition/use/size	Deteriorated: ☐ Abandoned: ☐ Lrg: ☐ Mid: ☐ Sm: ☐
1 1 1 0 or: 108	Stories, 1: ☐ 1-½: ✓ 2: ☐ 2+: ☐	Building TYPE	or: Stories, 1: ☐ 1-½: ☐ 2: ☐ 2+: ☐
Frame: ✓ Masonry: ☐ Pole: ☐ Log: ☐ Other:		Structure	Frame: ☐ Masonry: ☐ Pole: ☐ Log: ☐ Other:
Clpbd: ☐ Weatherbd: ☐ Vert: ☐ Wd. Shngl: ☐ Brick: ☐ Stone: ☐ Block: ☐ Metal: ✓ Asbestos: ☐ Vinyl: ☐ Tar Ppr: ☐		Siding material	Clpbd: ☐ Weatherbd: ☐ Vert: ☐ Wd. Shngl: ☐ Brick: ☐ Stone: ☐ Block: ☐ Metal: ☐ Asbestos: ☐ Vinyl: ☐ Tar Ppr: ☐
Brick: ☐ Stone: ☐ Block: ☐ Poured or Stucco: ☐ Tile: ☐		Foundation	Brick: ☐ Stone: ☐ Block: ☐ Poured or Stucco: ☐ Tile: ☐
Gable: ☐ Hipped: ✓ Flat: ☐ Mansard: ☐ Other:		Roof	Gable: ☐ Hipped: ☐ Flat: ☐ Mansard: ☐ Other:
Asphalt Shngl: ✓ Metal: ☐ Wood Shngl: ☐ Other:		Roof Material	Asphalt Shngl: ☐ Metal: ☐ Wood Shngl: ☐ Other:
Good: ☐ Fair: ✓ Alt: ☐ Vy Alt'd: ☐ Add., Major: ✓ Minor: ☐		Integrity	Good: ☐ Fair: ☐ Alt: ☐ Vy Alt'd: ☐ Add., Major: ☐ Minor: ☐
1700-1799: ☐ 1800-1859: ☐ 1860-1910: ☐ 1910-1945: ✓		Period	1700-1799: ☐ 1800-1859: ☐ 1860-1910: ☐ 1910-1945: ☐
Bibliography and further notes on Reverse		BUILDING 3	or: Note:
Surveyed by: Date:		BUILDING 4	or: Note:

IL 422-0465

ILLINOIS RURAL SURVEY

County: McHenry | Site #: 3583 | Town:
¼: SW | Sec: 36 | TWP: 45N | Range: 8E
Street: 305 Emerald | Street View: ✓
Industrial/Commercial Complex w/3 or more Bldgs.: ☐

FARMSTEAD ☐
House: ✓ 2 Houses: ☐ 1 Major Barn: ☐ 2 Mjr Barns: ☐ 3 Mjr Barns: ☐ Corn Cribs, 1: ☐, 2: ☐, 3+: ☐
Garage: ✓ Mach. Shed: ☐ Grainery: ☐ Smokehouse: ☐ Summer Kitchen: ☐ Silo: ☐ Windmill: ☐
Grain Bins: ☐ Pump House: ☐ Hog Houses: ☐ Chicken Coop: ☐ Outhouse: ☐ Mobile Homes: ☐
Sheds, 1-3: ☐ 3+: ☐ Metal Bldgs: ☐ Comments:



FRAME# 18	Pres. Funct.: Residence/Cottage Same ? ✓	#1 BUILDING 2#	FRAME# Pres. Funct.: Same ? ☐
Residence: ✓ Outbuilding: ☐ Public: ☐ Commercial: ☐ Barn: ☐ Industrial: ☐ Structural: ☐ Religious: ☐		Original Function	Residence: ☐ Outbuilding: ☐ Public: ☐ Commercial: ☐ Barn: ☐ Industrial: ☐ Structural: ☐ Religious: ☐
Deteriorated: ☐ Abandoned: ☐ Lrg: ☐ Mid: ✓ Sml: ☐		Condition/use/size	Deteriorated: ☐ Abandoned: ☐ Lrg: ☐ Mid: ☐ Sm: ☐
1 1 1 1 or:	Stories, 1: ✓ 1-½: ☐ 2: ☐ 2+: ☐	Building TYPE	or: Stories, 1: ☐ 1-½: ☐ 2: ☐ 2+: ☐
Frame: ☐ Masonry: ☐ Pole: ☐ Log: ☐ Other:		Structure	Frame: ☐ Masonry: ☐ Pole: ☐ Log: ☐ Other:
Clpbd: ☐ Weatherbd: ☐ Vert: ☐ Wd. Shngl: ☐ Brick: ☐ Stone: ☐ Block: ☐ Metal: ✓ Asbestos: ☐ Vinyl: ☐ Tar Ppr: ☐		Siding material	Clpbd: ☐ Weatherbd: ☐ Vert: ☐ Wd. Shngl: ☐ Brick: ☐ Stone: ☐ Block: ☐ Metal: ☐ Asbestos: ☐ Vinyl: ☐ Tar Ppr: ☐
Brick: ☐ Stone: ☐ Block: ☐ Poured or Stucco: ✓ Tile: ☐		Foundation	Brick: ☐ Stone: ☐ Block: ☐ Poured or Stucco: ☐ Tile: ☐
Gable: ✓ Hipped: ☐ Flat: ☐ Mansard: ☐ Other:		Roof	Gable: ☐ Hipped: ☐ Flat: ☐ Mansard: ☐ Other:
Asphalt Shngl: ✓ Metal: ☐ Wood Shngl: ☐ Other:		Roof Material	Asphalt Shngl: ☐ Metal: ☐ Wood Shngl: ☐ Other:
Good: ☐ Fair: ✓ Alt: ☐ Vy Alt'd: ☐ Add., Major: ☐ Minor: ☐		Integrity	Good: ☐ Fair: ☐ Alt: ☐ Vy Alt'd: ☐ Add., Major: ☐ Minor: ☐
1700-1799: ☐ 1800-1859: ☐ 1860-1910: ☐ 1910-1945: ✓		Period	1700-1799: ☐ 1800-1859: ☐ 1860-1910: ☐ 1910-1945: ☐
Bibliography and further notes on Reverse		BUILDING 3	or: Note:
Surveyed by: Date:		BUILDING 4	or: Note:

IL 422-0465

ILLINOIS RURAL SURVEY

County: Goldsmith | Site #: 3584 | Town:

¼: SW | Sec: 36 | TWP: 45N | Range: 8E

Street: 301 Emerald | Street View: X

Industrial/Commercial Complex w/3 or more Bldgs.: ☐

FARMSTEAD ☐

House: ☒ 2 Houses: ☐ 1 Major Barn: ☐ 2 Mjr Barns: ☐ 3 Mjr Barns: ☐ Corn Cribs, 1: ☐, 2: ☐, 3+: ☐

Garage: ☒ Mach. Shed: ☐ Grainery: ☐ Smokehouse: ☐ Summer Kitchen: ☐ Silo: ☐ Windmill: ☐

Grain Bins: ☐ Pump House: ☐ Hog Houses: ☐ Chicken Coop: ☐ Outhouse: ☐ Mobile Homes: ☐

Sheds, 1-3: ☐ 3+: ☐ Metal Bldgs: ☐ Comments:



FRAME# 19	Pres. Funct.: Rest/Cottage Same ? ☐	■1 BUILDING 2■	FRAME# Pres. Funct.: Same ? ☐
Residence: ☒ Outbuilding: ☐ Public: ☐ Commercial: ☐ Barn: ☐ Industrial: ☐ Structural: ☐ Religious: ☐		Original Function	Residence: ☐ Outbuilding: ☐ Public: ☐ Commercial: ☐ Barn: ☐ Industrial: ☐ Structural: ☐ Religious: ☐
Deteriorated: ☐ Abandoned: ☐ Lrg ☐ Md ☐ Sm: ☒		Condition/use/size	Deteriorated: ☐ Abandoned: ☐ Lrg ☐ Md ☐ Sm ☐
or:	Stories, 1: ☒ 1-½: ☐ 2: ☐ 2+: ☐	Building TYPE	or: Stories, 1: ☐ 1-½: ☐ 2: ☐ 2+: ☐
Frame: ☒ Masonry: ☐ Pole: ☐ Log: ☐ Other:		Structure	Frame: ☐ Masonry: ☐ Pole: ☐ Log: ☐ Other:
Clpbd: ☒ Weathrbd: ☐ Vert: ☐ Wd. Shngl: ☐ Brick: ☐ Stone: ☐ Block: ☐ Metal: ☐ Asbestos: ☐ Vinyl: ☐ Tar Ppr: ☐		Siding material	Clpbd: ☐ Weathrbd: ☐ Vert: ☐ Wd. Shngl: ☐ Brick: ☐ Stone: ☐ Block: ☐ Metal: ☐ Asbestos: ☐ Vinyl: ☐ Tar Ppr: ☐
Brick: ☐ Stone: ☐ Block: ☐ Poured or Stucco: ☒ Tile: ☐		Foundation	Brick: ☐ Stone: ☐ Block: ☐ Poured or Stucco: ☐ Tile: ☐
Gable: ☒ Hipped: ☒ Flat: ☐ Mansard: ☐ Other:		Roof	Gable: ☐ Hipped: ☐ Flat: ☐ Mansard: ☐ Other:
Asphalt Shngl: ☒ Metal: ☐ Wood Shngl: ☐ Other:		Roof Material	Asphalt Shngl: ☐ Metal: ☐ Wood Shngl: ☐ Other:
Good: ☐ Fair: ☒ Altr: ☐ Vy Altd: ☐ Add., Major: ☒ Minor: ☐		Integrity	Good: ☐ Fair: ☐ Altr: ☐ Vy Altd: ☐ Add., Major: ☐ Minor: ☐
1700-1799: ☐ 1800-1859: ☐ 1860-1910: ☐ 1910-1945: ☒		Period	1700-1799: ☐ 1800-1859: ☐ 1860-1910: ☐ 1910-1945: ☐
Bibliography and further notes on Reverse		BUILDING 3	or: Note:
Surveyed by: Date:		BUILDING 4	or: Note:

IL 422-0465

ILLINOIS RURAL SURVEY

County: Goldsmith | Site #: 3585 | Town:

¼: SW | Sec: 36 | TWP: 45N | Range: 8E

Street: 221 Emerald | Street View: X

Industrial/Commercial Complex w/3 or more Bldgs.: ☐

FARMSTEAD ☐

House: ☒ 2 Houses: ☐ 1 Major Barn: ☐ 2 Mjr Barns: ☐ 3 Mjr Barns: ☐ Corn Cribs, 1: ☐, 2: ☐, 3+: ☐

Garage: ☒ Mach. Shed: ☐ Grainery: ☐ Smokehouse: ☐ Summer Kitchen: ☐ Silo: ☐ Windmill: ☐

Grain Bins: ☐ Pump House: ☐ Hog Houses: ☐ Chicken Coop: ☐ Outhouse: ☐ Mobile Homes: ☐

Sheds, 1-3: ☐ 3+: ☐ Metal Bldgs: ☐ Comments:



FRAME# 20	Pres. Funct.: Rest/Cottage Same ? ☒	■1 BUILDING 2■	FRAME# Pres. Funct.: Same ? ☐
Residence: ☒ Outbuilding: ☐ Public: ☐ Commercial: ☐ Barn: ☐ Industrial: ☐ Structural: ☐ Religious: ☐		Original Function	Residence: ☐ Outbuilding: ☐ Public: ☐ Commercial: ☐ Barn: ☐ Industrial: ☐ Structural: ☐ Religious: ☐
Deteriorated: ☐ Abandoned: ☐ Lrg ☐ Md ☒ Sml ☐		Condition/use/size	Deteriorated ☐ Abandoned: ☐ Lrg ☐ Md ☐ Sm ☐
or:	Stories, 1: ☒ 1-½: ☐ 2: ☐ 2+: ☐	Building TYPE	or: Stories, 1: ☐ 1-½: ☐ 2: ☐ 2+: ☐
Frame: ☒ Masonry: ☐ Pole: ☐ Log: ☐ Other:		Structure	Frame: ☐ Masonry: ☐ Pole: ☐ Log: ☐ Other:
Clpbd: ☐ Weathrbd: ☐ Vert: ☐ Wd. Shngl: ☐ Brick: ☐ Stone: ☐ Block: ☐ Metal: ☐ Asbestos: ☒ Vinyl: ☐ Tar Ppr: ☐		Siding material	Clpbd: ☐ Weathrbd: ☐ Vert: ☐ Wd. Shngl: ☐ Brick: ☐ Stone: ☐ Block: ☐ Metal: ☐ Asbestos: ☐ Vinyl: ☐ Tar Ppr: ☐
Brick: ☐ Stone: ☐ Block: ☒ Poured or Stucco: ☐ Tile: ☐		Foundation	Brick: ☐ Stone: ☐ Block: ☐ Poured or Stucco: ☐ Tile: ☐
Gable: ☒ Hipped: ☐ Flat: ☐ Mansard: ☐ Other:		Roof	Gable: ☐ Hipped: ☐ Flat: ☐ Mansard: ☐ Other:
Asphalt Shngl: ☒ Metal: ☐ Wood Shngl: ☐ Other:		Roof Material	Asphalt Shngl: ☐ Metal: ☐ Wood Shngl: ☐ Other:
Good: ☒ Fair: ☐ Altr: ☐ Vy Altd: ☐ Add., Major: ☐ Minor: ☐		Integrity	Good: ☐ Fair: ☐ Altr: ☐ Vy Altd: ☐ Add., Major: ☐ Minor: ☐
1700-1799: ☐ 1800-1859: ☐ 1860-1910: ☐ 1910-1945: ☒		Period	1700-1799: ☐ 1800-1859: ☐ 1860-1910: ☐ 1910-1945: ☐
Bibliography and further notes on Reverse		BUILDING 3	or: Note:
Surveyed by: Date:		BUILDING 4	or: Note:

IL 422-0465

ILLINOIS RURAL SURVEY

County: McHenry | Site #: 3556 | Town:
¼: SW | Sec: 36 | TWP: 45N | Range: 8E
Street: 217 Emerald | Street View: ☑
Industrial/Commercial Complex w/3 or more Bldgs.: ☐

FARMSTEAD ☐
House: ☒ 2 Houses: ☐ 1 Major Barn: ☐ 2 Mjr Barns: ☐ 3 Mjr Barns: ☐ Corn Cribs, 1: ☐, 2: ☐, 3+: ☐
Garage: ☒ Mach. Shed: ☐ Grainery: ☐ Smokehouse: ☐ Summer Kitchen: ☐ Silo: ☐ Windmill: ☐
Grain Bins: ☐ Pump House: ☐ Hog Houses: ☐ Chicken Coop: ☐ Outhouse: ☐ Mobile Homes: ☐
Sheds, 1-3: ☐ 3+: ☐ Metal Bldgs: ☐ Comments: Attached garage



FRAME# 21	Pres. Funct.: Res	Same ? ☒	••1 BUILDING 2••
Residence: ☒ Outbuilding: ☐ Public: ☐ Commercial: ☐ Barn: ☐ Industrial: ☐ Structural: ☐ Religious: ☐			Original Function
Deteriorated: ☐ Abandoned: ☐ Lrg: ☒ Md: ☐ Sml: ☐			Condition/use/size
1 1 1 1 or:	Stories, 1: ☐ 1-½: ☒ 2: ☐ 2+: ☐		Building TYPE
Frame: ☒ Masonry: ☐ Pole: ☐ Log: ☐ Other:			Structure
Clpbd: ☐ Weathrbd: ☐ Vert: ☒ Wd. Shngl: ☐ Brick: ☐ Stone: ☐ Block: ☐ Metal: ☒ Asbstos: ☐ Vinyl: ☐ Tar Ppr: ☐			Siding material
Brick: ☐ Stone: ☐ Block: ☒ Poured or Stucco: ☐ Tile: ☐			Foundation
Gable: ☒ Hipped: ☐ Flat: ☐ Mansard: ☐ Other:			Roof
Asphalt Shngl: ☒ Metal: ☐ Wood Shngl: ☐ Other:			Roof Material
Good: ☐ Fair: ☐ Altr: ☒ Vy Altd: ☐ Add., Major: ☐ Minor: ☐			Integrity
1700-1799: ☐ 1800-1859: ☐ 1860-1910: ☐ 1910-1945: ☒			Period
Bibliography and further notes on Reverse			BUILDING 3
Surveyed by: Date:			BUILDING 4

FRAME# | Pres. Funct.: | Same ? ☐
Residence: ☐ Outbuilding: ☐ Public: ☐ Commercial: ☐ Barn: ☐ Industrial: ☐ Structural: ☐ Religious: ☐
Deteriorated: ☐ Abandoned: ☐ Lrg: ☐ Md: ☐ Sml: ☐
or: | Stories, 1: ☐ 1-½: ☐ 2: ☐ 2+: ☐
Frame: ☐ Masonry: ☐ Pole: ☐ Log: ☐ Other:
Clpbd: ☐ Weathrbd: ☐ Vert: ☐ Wd. Shngl: ☐ Brick: ☐ Stone: ☐ Block: ☐ Metal: ☐ Asbstos: ☐ Vinyl: ☐ Tar Ppr: ☐
Brick: ☐ Stone: ☐ Block: ☐ Poured or Stucco: ☐ Tile: ☐
Gable: ☐ Hipped: ☐ Flat: ☐ Mansard: ☐ Other:
Asphalt Shngl: ☐ Metal: ☐ Wood Shngl: ☐ Other:
Good: ☐ Fair: ☐ Altr: ☐ Vy Altd: ☐ Add., Major: ☐ Minor: ☐
1700-1799: ☐ 1800-1859: ☐ 1860-1910: ☐ 1910-1945: ☐
or: | Note:
or: | Note:

IL 422-0446

ILLINOIS RURAL SURVEY

County: McHenry | Site #: 3557 | Town:
¼: SW | Sec: 36 | TWP: 45N | Range: 8E
Street: 215 Emerald | Street View: ☑
Industrial/Commercial Complex w/3 or more Bldgs.: ☐

FARMSTEAD ☐
House: ☒ 2 Houses: ☐ 1 Major Barn: ☐ 2 Mjr Barns: ☐ 3 Mjr Barns: ☐ Corn Cribs, 1: ☐, 2: ☐, 3+: ☐
Garage: ☒ Mach. Shed: ☐ Grainery: ☐ Smokehouse: ☐ Summer Kitchen: ☐ Silo: ☐ Windmill: ☐
Grain Bins: ☐ Pump House: ☐ Hog Houses: ☐ Chicken Coop: ☐ Outhouse: ☐ Mobile Homes: ☐
Sheds, 1-3: ☐ 3+: ☐ Metal Bldgs: ☐ Comments:



FRAME# 22	Pres. Funct.: Rest Cottage	Same ? ☑	••1 BUILDING 2••
Residence: ☒ Outbuilding: ☐ Public: ☐ Commercial: ☐ Barn: ☐ Industrial: ☐ Structural: ☐ Religious: ☐			Original Function
Deteriorated: ☐ Abandoned: ☐ Lrg: ☐ Md: ☒ Sml: ☐			Condition/use/size
1 1 1 0 or:	Stories, 1: ☒ 1-½: ☐ 2: ☐ 2+: ☐		Building TYPE
Frame: ☒ Masonry: ☐ Pole: ☐ Log: ☐ Other:			Structure
Clpbd: ☒ Weathrbd: ☐ Vert: ☐ Wd. Shngl: ☐ Brick: ☐ Stone: ☐ Block: ☐ Metal: ☐ Asbstos: ☐ Vinyl: ☐ Tar Ppr: ☐			Siding material
Brick: ☐ Stone: ☐ Block: ☒ Poured or Stucco: ☒ Tile: ☐			Foundation
Gable: ☐ Hipped: ☒ Flat: ☐ Mansard: ☐ Other:			Roof
Asphalt Shngl: ☒ Metal: ☐ Wood Shngl: ☐ Other:			Roof Material
Good: ☐ Fair: ☒ Altr: ☐ Vy Altd: ☐ Add., Major: ☐ Minor: ☐			Integrity
1700-1799: ☐ 1800-1859: ☐ 1860-1910: ☐ 1910-1945: ☒			Period
Bibliography and further notes on Reverse			BUILDING 3
Surveyed by: Date:			BUILDING 4

FRAME# | Pres. Funct.: | Same ? ☐
Residence: ☐ Outbuilding: ☐ Public: ☐ Commercial: ☐ Barn: ☐ Industrial: ☐ Structural: ☐ Religious: ☐
Deteriorated: ☐ Abandoned: ☐ Lrg: ☐ Md: ☐ Sml: ☐
or: | Stories, 1: ☐ 1-½: ☐ 2: ☐ 2+: ☐
Frame: ☐ Masonry: ☐ Pole: ☐ Log: ☐ Other:
Clpbd: ☐ Weathrbd: ☐ Vert: ☐ Wd. Shngl: ☐ Brick: ☐ Stone: ☐ Block: ☐ Metal: ☐ Asbstos: ☐ Vinyl: ☐ Tar Ppr: ☐
Brick: ☐ Stone: ☐ Block: ☐ Poured or Stucco: ☐ Tile: ☐
Gable: ☐ Hipped: ☐ Flat: ☐ Mansard: ☐ Other:
Asphalt Shngl: ☐ Metal: ☐ Wood Shngl: ☐ Other:
Good: ☐ Fair: ☐ Altr: ☐ Vy Altd: ☐ Add., Major: ☐ Minor: ☐
1700-1799: ☐ 1800-1859: ☐ 1860-1910: ☐ 1910-1945: ☐
or: | Note:
or: | Note:

IL 422-0445

ILLINOIS RURAL SURVEY

County: McHenry | Site #: 3588 | Town:

¼: SW | Sec: 36 | TWP: 45N | Range: 8E

Street: 213 Emerald | Street View: ☒

Industrial/Commercial Complex w/3 or more Bldgs.: ☐

FARMSTEAD ☐

House: ☒ 2 Houses: ☐ 1 Major Barn: ☐ 2 Mjr Barns: ☐ 3 Mjr Barns: ☐ Corn Cribs, 1: ☐, 2: ☐, 3+: ☐

Garage: ☒ Mach. Shed: ☐ Grainery: ☐ Smokehouse: ☐ Summer Kitchen: ☐ Silo: ☐ Windmill: ☐

Grain Bins: ☐ Pump House: ☐ Hog Houses: ☐ Chicken Coop: ☐ Outhouse: ☐ Mobile Homes: ☐

Sheds, 1-3: ☐ 3+: ☐ Metal Bldgs: ☐ Comments:



FRAME# 23 | Pres. Funct.: Res/Cottage | Same ? ☐

Residence: ☒ Outbuilding: ☐ Public: ☐ Commercial: ☐ Barn: ☐ Industrial: ☐ Structural: ☐ Religious: ☐

Deteriorated: ☐ Abandoned: ☐ Lrg ☐ Md ☒ Sml ☐

1 1 1 1 or: | Stories, 1: ☐ 1-½: ☐ 2: ☐ 2+: ☐

Frame: ☐ Masonry: ☐ Pole: ☐ Log: ☐ Other:

Clpbd: ☐ Weathrbd: ☐ Vert: ☐ Wd. Shngl: ☐ Brick: ☐
Stone: ☐ Block: ☐ Metal: ☒ Asbestos: ☐ Vinyl: ☐ Tar Ppr: ☐

Brick: ☐ Stone: ☐ Block: ☐ Poured or Stucco: ☐ Tile: ☐

Gable: ☒ Hipped: ☐ Flat: ☐ Mansard: ☐ Other:

Asphalt Shngl: ☒ Metal: ☐ Wood Shngl: ☐ Other:

Good: ☐ Fair: ☒ Altr: ☐ Vy Altd: ☐ Add., Major: ☐ Minor: ☐

1700-1799: ☐ 1800-1859: ☐ 1860-1910: ☐ 1910-1945: ☒

Bibliography and further notes on Reverse

Surveyed by: Date:

#1 BUILDING 2#	FRAME# / Pres. Funct.: / Same ? ☐
Original Function	Residence: ☐ Outbuilding: ☐ Public: ☐ Commercial: ☐ Barn: ☐ Industrial: ☐ Structural: ☐ Religious: ☐
Condition/use/size	Deteriorated: ☐ Abandoned: ☐ Lrg ☐ Md ☐ Sm ☐
Building TYPE	or: / Stories, 1: ☐ 1-½: ☐ 2: ☐ 2+: ☐
Structure	Frame: ☐ Masonry: ☐ Pole: ☐ Log: ☐ Other:
Siding material	Clpbd: ☐ Weathrbd: ☐ Vert: ☐ Wd. Shngl: ☐ Brick: ☐ Stone: ☐ Block: ☐ Metal: ☐ Asbestos: ☐ Vinyl: ☐ Tar Ppr: ☐
Foundation	Brick: ☐ Stone: ☐ Block: ☐ Poured or Stucco: ☐ Tile: ☐
Roof	Gable: ☐ Hipped: ☐ Flat: ☐ Mansard: ☐ Other:
Roof Material	Asphalt Shngl: ☐ Metal: ☐ Wood Shngl: ☐ Other:
Integrity	Good: ☐ Fair: ☐ Altr: ☐ Vy Altd: ☐ Add., Major: ☐ Minor: ☐
Period	1700-1799: ☐ 1800-1859: ☐ 1860-1910: ☐ 1910-1945: ☐
BUILDING 3	or: Note:
BUILDING 4	or: Note:

IL 422-8485

ILLINOIS RURAL SURVEY

County: McHenry | Site #: 3589 | Town:

¼: SW | Sec: 36 | TWP: 45N | Range: 8E

Street: 209 N. Emerald | Street View: ☒

Industrial/Commercial Complex w/3 or more Bldgs.: ☐

FARMSTEAD ☐

House: ☒ 2 Houses: ☐ 1 Major Barn: ☐ 2 Mjr Barns: ☐ 3 Mjr Barns: ☐ Corn Cribs, 1: ☐, 2: ☐, 3+: ☐

Garage: ☐ Mach. Shed: ☐ Grainery: ☐ Smokehouse: ☐ Summer Kitchen: ☐ Silo: ☐ Windmill: ☐

Grain Bins: ☐ Pump House: ☐ Hog Houses: ☐ Chicken Coop: ☐ Outhouse: ☐ Mobile Homes: ☐

Sheds, 1-3: ☒ 3+: ☐ Metal Bldgs: ☐ Comments:



FRAME# 24 | Pres. Funct.: Res/Cottage | Same ? ☐

Residence: ☒ Outbuilding: ☐ Public: ☐ Commercial: ☐ Barn: ☐ Industrial: ☐ Structural: ☐ Religious: ☐

Deteriorated: ☐ Abandoned: ☐ Lrg ☐ Md ☐ Sml ☒

1 1 1 0 or: | Stories, 1: ☒ 1-½: ☐ 2: ☐ 2+: ☐

Frame: ☒ Masonry: ☐ Pole: ☐ Log: ☐ Other:

Clpbd: ☐ Weathrbd: ☒ Vert: ☐ Wd. Shngl: ☐ Brick: ☐
Stone: ☐ Block: ☐ Metal: ☐ Asbestos: ☐ Vinyl: ☐ Tar Ppr: ☐

Brick: ☐ Stone: ☐ Block: ☒ Poured or Stucco: ☐ Tile: ☐

Gable: ☐ Hipped: ☒ Flat: ☐ Mansard: ☐ Other:

Asphalt Shngl: ☒ Metal: ☐ Wood Shngl: ☐ Other:

Good: ☒ Fair: ☐ Altr: ☐ Vy Altd: ☐ Add., Major: ☐ Minor: ☐

1700-1799: ☐ 1800-1859: ☐ 1860-1910: ☐ 1910-1945: ☒

Bibliography and further notes on Reverse

Surveyed by: Date:

#1 BUILDING 2#	FRAME# / Pres. Funct.: / Same ? ☐
Original Function	Residence: ☐ Outbuilding: ☐ Public: ☐ Commercial: ☐ Barn: ☐ Industrial: ☐ Structural: ☐ Religious: ☐
Condition/use/size	Deteriorated: ☐ Abandoned: ☐ Lrg ☐ Md ☐ Sm ☐
Building TYPE	or: / Stories, 1: ☐ 1-½: ☐ 2: ☐ 2+: ☐
Structure	Frame: ☐ Masonry: ☐ Pole: ☐ Log: ☐ Other:
Siding material	Clpbd: ☐ Weathrbd: ☐ Vert: ☐ Wd. Shngl: ☐ Brick: ☐ Stone: ☐ Block: ☐ Metal: ☐ Asbestos: ☐ Vinyl: ☐ Tar Ppr: ☐
Foundation	Brick: ☐ Stone: ☐ Block: ☐ Poured or Stucco: ☐ Tile: ☐
Roof	Gable: ☐ Hipped: ☐ Flat: ☐ Mansard: ☐ Other:
Roof Material	Asphalt Shngl: ☐ Metal: ☐ Wood Shngl: ☐ Other:
Integrity	Good: ☐ Fair: ☐ Altr: ☐ Vy Altd: ☐ Add., Major: ☐ Minor: ☐
Period	1700-1799: ☐ 1800-1859: ☐ 1860-1910: ☐ 1910-1945: ☐
BUILDING 3	or: Note:
BUILDING 4	or: Note:

IL 422-8485

ILLINOIS RURAL SURVEY

County: Jackson | Site #: 3590 | Town:

¼: SW | Sec: 36 | TWP: 45N | Range: 6E

Street: 201 Emerald Dr | Street View: ☑

Industrial/Commercial Complex w/3 or more Bldgs.: ☐

FARMSTEAD ☐

House: ☑ 2 Houses: ☐ 1 Major Barn: ☐ 2 Mjr Barns: ☐ 3 Mjr Barns: ☐ Corn Cribs, 1: ☐, 2: ☐, 3+: ☐

Garage: ☑ Mach. Shed: ☐ Grainery: ☐ Smokehouse: ☐ Summer Kitchen: ☐ Silo: ☐ Windmill: ☐

Grain Bins: ☐ Pump House: ☐ Hog Houses: ☐ Chicken Coop: ☐ Outhouse: ☐ Mobile Homes: ☐

Sheds, 1-3: ☐ 3+: ☐ Metal Bldgs: ☐ Comments:



FRAME# 25 | Pres. Funct.: Red Cottage | Same ? ☑

Residence: ☑ Outbuilding: ☐ Public: ☐ Commercial: ☐ Barn: ☐ Industrial: ☐ Structural: ☐ Religious: ☐

Deteriorated: ☐ Abandoned: ☐ Lrg ☐ Md ☒ Sml ☐

1101d or: | Stories, 1: ☑ 1-½: ☐ 2: ☐ 2+: ☐

Frame: ☑ Masonry: ☐ Pole: ☐ Log: ☐ Other:

Clpbd: ☐ Weathrbd: ☒ Vert: ☐ Wd. Shngl: ☐ Brick: ☐

Stone: ☐ Block: ☐ Metal: ☐ Asbstos: ☐ Vinyl: ☐ Tar Ppr: ☐

Brick: ☐ Stone: ☐ Block: ☐ Poured or Stucco: ☐ Tile: ☐ Block Stilts

Gable: ☒ Hipped: ☐ Flat: ☐ Mansard: ☐ Other:

Asphalt Shngl: ☒ Metal: ☐ Wood Shngl: ☐ Other:

Good: ☒ Fair: ☐ Attr: ☐ Vy Atld: ☐ Add., Major: ☐ Minor: ☐

1700-1799: ☐ 1800-1859: ☐ 1860-1910: ☐ 1910-1945: ☒

Bibliography and further notes on Reverse

Surveyed by: Date:

■ BUILDING 2 ■	FRAME#	Pres. Funct.:	Same ? ☐
Original Function	Residence: ☐ Outbuilding: ☐ Public: ☐ Commercial: ☐ Barn: ☐ Industrial: ☐ Structural: ☐ Religious: ☐		
Condition/use/size	Deteriorated: ☐ Abandoned: ☐ Lrg ☐ Md ☐ Sm ☐		
Building TYPE	or:	Stories, 1: ☐ 1-½: ☐ 2: ☐ 2+: ☐	
Structure	Frame: ☐ Masonry: ☐ Pole: ☐ Log: ☐ Other:		
Siding material	Clpbd: ☐ Weathrbd: ☐ Vert: ☐ Wd. Shngl: ☐ Brick: ☐ Stone: ☐ Block: ☐ Metal: ☐ Asbstos: ☐ Vinyl: ☐ Tar Ppr: ☐		
Foundation	Brick: ☐ Stone: ☐ Block: ☐ Poured or Stucco: ☐ Tile: ☐		
Roof	Gable: ☐ Hipped: ☐ Flat: ☐ Mansard: ☐ Other:		
Roof Material	Asphalt Shngl: ☐ Metal: ☐ Wood Shngl: ☐ Other:		
Integrity	Good: ☐ Fair: ☐ Attr: ☐ Vy Atld: ☐ Add., Major: ☐ Minor: ☐		
Period	1700-1799: ☐ 1800-1859: ☐ 1860-1910: ☐ 1910-1945: ☐		
BUILDING 3	or:	Note:	
BUILDING 4	or:	Note:	

IL 422-0465

ILLINOIS RURAL SURVEY

County: Jackson | Site #: 3591 | Town:

¼: SW | Sec: 36 | TWP: 45N | Range: 6E

Street: Emerald | Street View: ☒

Industrial/Commercial Complex w/3 or more Bldgs.: ☐

FARMSTEAD ☐

House: ☐ 2 Houses: ☐ 1 Major Barn: ☐ 2 Mjr Barns: ☐ 3 Mjr Barns: ☐ Corn Cribs, 1: ☐, 2: ☐, 3+: ☐

Garage: ☐ Mach. Shed: ☐ Grainery: ☐ Smokehouse: ☐ Summer Kitchen: ☐ Silo: ☐ Windmill: ☐

Grain Bins: ☐ Pump House: ☐ Hog Houses: ☐ Chicken Coop: ☐ Outhouse: ☐ Mobile Homes: ☐

Sheds, 1-3: ☐ 3+: ☐ Metal Bldgs: ☐ Comments:



FRAME# 26 | Pres. Funct.: Red Cottage | Same ? ☐

Residence: ☑ Outbuilding: ☐ Public: ☐ Commercial: ☐ Barn: ☐ Industrial: ☐ Structural: ☐ Religious: ☐

Deteriorated: ☐ Abandoned: ☐ Lrg ☒ Md ☐ Sml ☐

or: | Stories, 1: ☑ 1-½: ☐ 2: ☐ 2+: ☐

Frame: ☐ Masonry: ☐ Pole: ☐ Log: ☐ Other:

Clpbd: ☐ Weathrbd: ☐ Vert: ☐ Wd. Shngl: ☐ Brick: ☐

Stone: ☐ Block: ☐ Metal: ☐ Asbstos: ☒ Vinyl: ☐ Tar Ppr: ☐

Brick: ☐ Stone: ☐ Block: ☒ Poured or Stucco: ☐ Tile: ☐

Gable: ☒ Hipped: ☐ Flat: ☐ Mansard: ☐ Other:

Asphalt Shngl: ☒ Metal: ☐ Wood Shngl: ☐ Other:

Good: ☐ Fair: ☒ Attr: ☐ Vy Atld: ☐ Add., Major: ☐ Minor: ☐

1700-1799: ☐ 1800-1859: ☐ 1860-1910: ☐ 1910-1945: ☒

Bibliography and further notes on Reverse

Surveyed by: Date:

■ BUILDING 2 ■	FRAME#	Pres. Funct.:	Same ? ☐
Original Function	Residence: ☐ Outbuilding: ☐ Public: ☐ Commercial: ☐ Barn: ☐ Industrial: ☐ Structural: ☐ Religious: ☐		
Condition/use/size	Deteriorated: ☐ Abandoned: ☐ Lrg ☐ Md ☐ Sm ☐		
Building TYPE	or:	Stories, 1: ☐ 1-½: ☐ 2: ☐ 2+: ☐	
Structure	Frame: ☐ Masonry: ☐ Pole: ☐ Log: ☐ Other:		
Siding material	Clpbd: ☐ Weathrbd: ☐ Vert: ☐ Wd. Shngl: ☐ Brick: ☐ Stone: ☐ Block: ☐ Metal: ☐ Asbstos: ☐ Vinyl: ☐ Tar Ppr: ☐		
Foundation	Brick: ☐ Stone: ☐ Block: ☐ Poured or Stucco: ☐ Tile: ☐		
Roof	Gable: ☐ Hipped: ☐ Flat: ☐ Mansard: ☐ Other:		
Roof Material	Asphalt Shngl: ☐ Metal: ☐ Wood Shngl: ☐ Other:		
Integrity	Good: ☐ Fair: ☐ Attr: ☐ Vy Atld: ☐ Add., Major: ☐ Minor: ☐		
Period	1700-1799: ☐ 1800-1859: ☐ 1860-1910: ☐ 1910-1945: ☐		
BUILDING 3	or:	Note:	
BUILDING 4	or:	Note:	

IL 422-0465

ILLINOIS RURAL SURVEY

County: McHenry | Site #: 3592 | Town:
Qtr: SW | Sec: 36 | TWP: 45N | Range: 8E
Street: 119 Emerald | Street View: ☑

Industrial/Commercial Complex w/3 or more Bldgs.: ☐

FARMSTEAD ☐

House: ☑ 2 Houses: ☐ 1 Major Barn: ☐ 2 Mjr Barns: ☐ 3 Mjr Barns: ☐ Corn Cribs, 1: ☐, 2: ☐, 3+: ☐
Garage: ☑ Mach. Shed: ☐ Grainery: ☐ Smokehouse: ☐ Summer Kitchen: ☐ Silo: ☐ Windmill: ☐
Grain Bins: ☐ Pump House: ☐ Hog Houses: ☐ Chicken Coop: ☐ Outhouse: ☐ Mobile Homes: ☐
Sheds, 1-3: ☐ 3+: ☐ Metal Bldgs: ☐ Comments:



FRAME# 27 | Pres. Funct.: Res/Cottage | Same ? ☐

Residence: ☑ Outbuilding: ☐ Public: ☐ Commercial: ☐ Barn: ☐ Industrial: ☐ Structural: ☐ Religious: ☐
Deteriorated: ☐ Abandoned: ☐ Lrg ☐ Md ☑ Sml ☐
or: | Stories, 1: ☐ 1-½: ☑ 2: ☐ 2+: ☐
Frame: ☐ Masonry: ☐ Pole: ☐ Log: ☐ Other:
Clpbd: ☐ Weathrbd: ☐ Vert: ☐ Wd. Shngl: ☐ Brick: ☐
Stone: ☐ Block: ☐ Metal: ☑ Asbestos: ☐ Vinyl: ☐ Tar Ppr: ☐
Brick: ☐ Stone: ☐ Block: ☑ Poured or Stucco: ☐ Tile: ☐
Gable: ☑ Hipped: ☐ Flat: ☐ Mansard: ☐ Other:
Asphalt Shngl: ☑ Metal: ☐ Wood Shngl: ☐ Other:
Good: ☐ Fair: ☑ Altr: ☐ Vy Altd: ☐ Add., Major: ☐ Minor: ☐
1700-1799: ☐ 1800-1859: ☐ 1860-1910: ☐ 1910-1945: ☑

Bibliography and further notes on Reverse

Surveyed by: Date:

■ I BUILDING 2 ■	FRAME#	Pres. Funct.: Same ? ☐
Original Function	Residence: ☐ Outbuilding: ☐ Public: ☐ Commercial: ☐ Barn: ☐ Industrial: ☐ Structural: ☐ Religious: ☐	
Condition/use/size	Deteriorated: ☐ Abandoned: ☐ Lrg ☐ Md ☐ Sm ☐	
Building TYPE	or:	Stories, 1: ☐ 1-½: ☐ 2: ☐ 2+: ☐
Structure	Frame: ☐ Masonry: ☐ Pole: ☐ Log: ☐ Other:	
Siding material	Clpbd: ☐ Weathrbd: ☐ Vert: ☐ Wd. Shngl: ☐ Brick: ☐ Stone: ☐ Block: ☐ Metal: ☐ Asbestos: ☐ Vinyl: ☐ Tar Ppr: ☐	
Foundation	Brick: ☐ Stone: ☐ Block: ☐ Poured or Stucco: ☐ Tile: ☐	
Roof	Gable: ☐ Hipped: ☐ Flat: ☐ Mansard: ☐ Other:	
Roof Material	Asphalt Shngl: ☐ Metal: ☐ Wood Shngl: ☐ Other:	
Integrity	Good: ☐ Fair: ☐ Altr: ☐ Vy Altd: ☐ Add., Major: ☐ Minor: ☐	
Period	1700-1799: ☐ 1800-1859: ☐ 1860-1910: ☐ 1910-1945: ☐	
BUILDING 3	or:	Note:
BUILDING 4	or:	Note:

JL 422-0465

ILLINOIS RURAL SURVEY

County: McHenry | Site #: 3593 | Town:
Qtr: SW | Sec: 36 | TWP: 45N | Range: 8E
Street: 117 N. Emerald | Street View: ☑

Industrial/Commercial Complex w/3 or more Bldgs.: ☐

FARMSTEAD ☐

House: ☑ 2 Houses: ☐ 1 Major Barn: ☐ 2 Mjr Barns: ☐ 3 Mjr Barns: ☐ Corn Cribs, 1: ☐, 2: ☐, 3+: ☐
Garage: ☑ Mach. Shed: ☐ Grainery: ☐ Smokehouse: ☐ Summer Kitchen: ☐ Silo: ☐ Windmill: ☐
Grain Bins: ☐ Pump House: ☐ Hog Houses: ☐ Chicken Coop: ☐ Outhouse: ☐ Mobile Homes: ☐
Sheds, 1-3: ☐ 3+: ☐ Metal Bldgs: ☐ Comments:



FRAME# 28 | Pres. Funct.: Residence/Cottage | Same ? ☑

Residence: ☑ Outbuilding: ☐ Public: ☐ Commercial: ☐ Barn: ☐ Industrial: ☐ Structural: ☐ Religious: ☐
Deteriorated: ☐ Abandoned: ☐ Lrg ☐ Md ☑ Sml ☐
or: 110 | Stories, 1: ☑ 1-½: ☐ 2: ☐ 2+: ☐
Frame: ☐ Masonry: ☐ Pole: ☐ Log: ☐ Other:
Clpbd: ☐ Weathrbd: ☐ Vert: ☐ Wd. Shngl: ☐ Brick: ☐
Stone: ☐ Block: ☐ Metal: ☑ Asbestos: ☐ Vinyl: ☐ Tar Ppr: ☐
Brick: ☐ Stone: ☐ Block: ☑ Poured or Stucco: ☐ Tile: ☐
Gable: ☑ Hipped: ☐ Flat: ☐ Mansard: ☐ Other:
Asphalt Shngl: ☑ Metal: ☐ Wood Shngl: ☐ Other:
Good: ☐ Fair: ☐ Altr: ☑ Vy Altd: ☐ Add., Major: ☑ Minor: ☐
1700-1799: ☐ 1800-1859: ☐ 1860-1910: ☐ 1910-1945: ☑

Bibliography and further notes on Reverse

Surveyed by: Date:

■ I BUILDING 2 ■	FRAME#	Pres. Funct.: Same ? ☐
Original Function	Residence: ☐ Outbuilding: ☐ Public: ☐ Commercial: ☐ Barn: ☐ Industrial: ☐ Structural: ☐ Religious: ☐	
Condition/use/size	Deteriorated: ☐ Abandoned: ☐ Lrg ☐ Md ☐ Sm ☐	
Building TYPE	or:	Stories, 1: ☐ 1-½: ☐ 2: ☐ 2+: ☐
Structure	Frame: ☐ Masonry: ☐ Pole: ☐ Log: ☐ Other:	
Siding material	Clpbd: ☐ Weathrbd: ☐ Vert: ☐ Wd. Shngl: ☐ Brick: ☐ Stone: ☐ Block: ☐ Metal: ☐ Asbestos: ☐ Vinyl: ☐ Tar Ppr: ☐	
Foundation	Brick: ☐ Stone: ☐ Block: ☐ Poured or Stucco: ☐ Tile: ☐	
Roof	Gable: ☐ Hipped: ☐ Flat: ☐ Mansard: ☐ Other:	
Roof Material	Asphalt Shngl: ☐ Metal: ☐ Wood Shngl: ☐ Other:	
Integrity	Good: ☐ Fair: ☐ Altr: ☐ Vy Altd: ☐ Add., Major: ☐ Minor: ☐	
Period	1700-1799: ☐ 1800-1859: ☐ 1860-1910: ☐ 1910-1945: ☐	
BUILDING 3	or:	Note:
BUILDING 4	or:	Note:

JL 422-0465

ILLINOIS RURAL SURVEY

County: McHenry | Site #: 3594 | Town:

¼: SW | Sec: 36 | TWP: 45N | Range: 8E

Street: 113 Emerald | Street View: ✓

Industrial/Commercial Complex w/3 or more Bldgs.: ☐



FARMSTEAD ☐

House: ✓ | 2 Houses: ☐ | 1 Major Barn: ☐ | 2 Mjr Barns: ☐ | 3 Mjr Barns: ☐ | Corn Cribs, 1: ☐, 2: ☐, 3+: ☐

Garage: ✓ | Mach. Shed: ☐ | Grainery: ☐ | Smokehouse: ☐ | Summer Kitchen: ☐ | Silo: ☐ | Windmill: ☐

Grain Bins: ☐ | Pump House: ☐ | Hog Houses: ☐ | Chicken Coop: ☐ | Outhouse: ☐ | Mobile Homes: ☐

Sheds, 1-3: ☐ 3+: ☐ | Metal Bldgs: ☐ | Comments:

FRAME# 29	Pres. Funct.: Rec/Cottage	Same ? ☐	#1 BUILDING 2#
Residence: ✓	Outbuilding: ☐	Public: ☐	Commercial: ☐	Barn: ☐	Industrial: ☐	Structural: ☐	Religious: ☐
Deteriorated: ☐	Abandoned: ☐	Lrg ☐	Md ✓	Sml ☐
1 1 1 0	or:	Stories, 1: ✓	1-½: ☐	2: ☐	2+: ☐
Frame: ☐	Masonry: ☐	Pole: ☐	Log: ☐	Other:
Clpbd: ☐	Weatherbd: ☐	Vert: ☐	Wd. Shngl: ☐	Brick: ☐
Stone: ☐	Block: ☐	Metal: ✓	Asbestos: ☐	Vinyl: ☐	Tar Ppr: ☐
Brick: ☐	Stone: ☐	Block: ☐	Poured or Stucco: ☐	Tile: ☐
Gable: ☐	Hipped: ✓	Flat: ☐	Mansard: ☐	Other:
Asphalt Shngl: ✓	Metal: ☐	Wood Shngl: ☐	Other:
Good: ☐	Fair: ✓	Altr: ☐	Vy Altd: ☐	Add., Major: ☐	Minor: ☐
1700-1799: ☐	1800-1859: ☐	1860-1910: ☐	1910-1945: ✓

Bibliography and further notes on Reverse

Surveyed by: Date:

Original Function	Residence: ☐ Outbuilding: ☐ Public: ☐ Commercial: ☐ Barn: ☐ Industrial: ☐ Structural: ☐ Religious: ☐
Condition/use/size	Deteriorated: ☐ Abandoned: ☐ Lrg ☐ Md ☐ Sm ☐
Building TYPE	or: Stories, 1: ☐ 1-½: ☐ 2: ☐ 2+: ☐
Structure	Frame: ☐ Masonry: ☐ Pole: ☐ Log: ☐ Other:
Siding material	Clpbd: ☐ Weatherbd: ☐ Vert: ☐ Wd. Shngl: ☐ Brick: ☐ Stone: ☐ Block: ☐ Metal: ☐ Asbestos: ☐ Vinyl: ☐ Tar Ppr: ☐
Foundation	Brick: ☐ Stone: ☐ Block: ☐ Poured or Stucco: ☐ Tile: ☐
Roof	Gable: ☐ Hipped: ☐ Flat: ☐ Mansard: ☐ Other:
Roof Material	Asphalt Shngl: ☐ Metal: ☐ Wood Shngl: ☐ Other:
Integrity	Good: ☐ Fair: ☐ Altr: ☐ Vy Altd: ☐ Add., Major: ☐ Minor: ☐
Period	1700-1799: ☐ 1800-1859: ☐ 1860-1910: ☐ 1910-1945: ☐
BUILDING 3	or: Note:
BUILDING 4	or: Note:

IL 422-0445

ILLINOIS RURAL SURVEY

County: McHenry | Site #: 3595 | Town:

¼: SW | Sec: 36 | TWP: 45N | Range: 8E

Street: 111 Emerald | Street View: ✓

Industrial/Commercial Complex w/3 or more Bldgs.: ☐



FARMSTEAD ☐

House: ✓ | 2 Houses: ☐ | 1 Major Barn: ☐ | 2 Mjr Barns: ☐ | 3 Mjr Barns: ☐ | Corn Cribs, 1: ☐, 2: ☐, 3+: ☐

Garage: ✓ | Mach. Shed: ☐ | Grainery: ☐ | Smokehouse: ☐ | Summer Kitchen: ☐ | Silo: ☐ | Windmill: ☐

Grain Bins: ☐ | Pump House: ☐ | Hog Houses: ☐ | Chicken Coop: ☐ | Outhouse: ☐ | Mobile Homes: ☐

Sheds, 1-3: ☐ 3+: ☐ | Metal Bldgs: ☐ | Comments:

FRAME# 30	Pres. Funct.: Rec/Cottage	Same ? ✓	#1 BUILDING 2#
Residence: ✓	Outbuilding: ☐	Public: ☐	Commercial: ☐	Barn: ☐	Industrial: ☐	Structural: ☐	Religious: ☐
Deteriorated: ☐	Abandoned: ☐	Lrg ☐	Md ✓	Sml ☐
1 1 1 0	or:	Stories, 1: ☐	1-½: ✓	2: ☐	2+: ☐
Frame: ✓	Masonry: ☐	Pole: ☐	Log: ☐	Other:
Clpbd: ☐	Weatherbd: ☐	Vert: ☐	Wd. Shngl: ☐	Brick: ☐
Stone: ☐	Block: ☐	Metal: ✓	Asbestos: ☐	Vinyl: ☐	Tar Ppr: ☐
Brick: ☐	Stone: ☐	Block: ☐	Poured or Stucco: ☐	Tile: ☐
Gable: ✓	Hipped: ☐	Flat: ☐	Mansard: ☐	Other:
Asphalt Shngl: ✓	Metal: ☐	Wood Shngl: ☐	Other:
Good: ☐	Fair: ✓	Altr: ✓	Vy Altd: ☐	Add., Major: ☐	Minor: ☐
1700-1799: ☐	1800-1859: ☐	1860-1910: ☐	1910-1945: ✓

Bibliography and further notes on Reverse

Surveyed by: Date:

Original Function	Residence: ☐ Outbuilding: ☐ Public: ☐ Commercial: ☐ Barn: ☐ Industrial: ☐ Structural: ☐ Religious: ☐
Condition/use/size	Deteriorated: ☐ Abandoned: ☐ Lrg ☐ Md ☐ Sm ☐
Building TYPE	or: Stories, 1: ☐ 1-½: ☐ 2: ☐ 2+: ☐
Structure	Frame: ☐ Masonry: ☐ Pole: ☐ Log: ☐ Other:
Siding material	Clpbd: ☐ Weatherbd: ☐ Vert: ☐ Wd. Shngl: ☐ Brick: ☐ Stone: ☐ Block: ☐ Metal: ☐ Asbestos: ☐ Vinyl: ☐ Tar Ppr: ☐
Foundation	Brick: ☐ Stone: ☐ Block: ☐ Poured or Stucco: ☐ Tile: ☐
Roof	Gable: ☐ Hipped: ☐ Flat: ☐ Mansard: ☐ Other:
Roof Material	Asphalt Shngl: ☐ Metal: ☐ Wood Shngl: ☐ Other:
Integrity	Good: ☐ Fair: ☐ Altr: ☐ Vy Altd: ☐ Add., Major: ☐ Minor: ☐
Period	1700-1799: ☐ 1800-1859: ☐ 1860-1910: ☐ 1910-1945: ☐
BUILDING 3	or: Note:
BUILDING 4	or: Note:

IL 422-0445

ILLINOIS RURAL SURVEY

County: McHenry | Site #: 3596 | Town:
¼: SW | Sec: 36 | TWP: 45N | Range: 8E
Street: 107 Emerald | Street View: ☒
Industrial/Commercial Complex w/3 or more Bldgs.: ☐

FARMSTEAD ☐
House: ☒ 2 Houses: ☐ 1 Major Barn: ☐ 2 Mjr Barns: ☐ 3 Mjr Barns: ☐ Corn Cribs, 1: ☐, 2: ☐, 3+: ☐
Garage: ☒ Mach. Shed: ☐ Grainery: ☐ Smokehouse: ☐ Summer Kitchen: ☐ Silo: ☐ Windmill: ☐
Grain Bins: ☐ Pump House: ☐ Hog Houses: ☐ Chicken Coop: ☐ Outhouse: ☒ Mobile Homes: ☐
Sheds, 1-3: ☐ 3+: ☐ Metal Bldgs: ☐ Comments:



FRAME# 37 | Pres. Funct.: Residence/Cottage | Same ? ☒

	#1 BUILDING 2	FRAME#	Pres. Funct.:	Same ? ☐
Residence: ☒ Outbuilding: ☐ Public: ☐ Commercial: ☐ Barn: ☐ Industrial: ☐ Structural: ☐ Religious: ☐	Original Function	Residence: ☐ Outbuilding: ☐ Public: ☐ Commercial ☐ Barn: ☐ Industrial ☐ Structural: ☐ Religious ☐		
Deteriorated: ☐ Abandoned: ☐ Lrg ☐ Md: ☒ Sml ☐	Condition/Use/Size	Deteriorated: ☐ Abandoned: ☐ Lrg ☐ Md ☐ Sm ☐		
1 1 1 1 or: 1 1 1 Stories, 1: ☒ 1-½: ☐ 2: ☐ 2+: ☐	Building TYPE	or: Stories, 1: ☐ 1-½: ☐ 2: ☐ 2+: ☐		
Frame: ☐ Masonry: ☐ Pole: ☐ Log: ☐ Other:	Structure	Frame: ☐ Masonry: ☐ Pole: ☐ Log: ☐ Other:		
Clpbd: ☐ Weathrbd: ☒ Vert: ☐ Wd. Shngl: ☐ Brick: ☐ Stone: ☐ Block: ☐ Metal: ☐ Asbstos: ☐ Vinyl: ☐ Tar Ppr: ☐	Siding material	Clpbd: ☐ Weathrbd: ☐ Vert: ☐ Wd. Shngl: ☐ Brick: ☐ Stone: ☐ Block: ☐ Metal: ☐ Asbstos: ☐ Vinyl: ☐ Tar Ppr: ☐		
Brick: ☐ Stone: ☐ Block: ☒ Poured or Stucco: ☐ Tile: ☐ Possible stilts	Foundation	Brick: ☐ Stone: ☐ Block: ☐ Poured or Stucco: ☐ Tile: ☐		
Gable: ☒ Hipped: ☐ Flat: ☐ Mansard: ☐ Other:	Roof	Gable: ☐ Hipped: ☐ Flat: ☐ Mansard: ☐ Other:		
Asphalt Shngl: ☒ Metal: ☐ Wood Shngl: ☐ Other:	Roof Material	Asphalt Shngl: ☐ Metal: ☐ Wood Shngl: ☐ Other:		
Good: ☐ Fair: ☒ Altr: ☐ Vy Altd: ☐ Add., Major: ☐ Minor: ☒	Integrity	Good: ☐ Fair: ☐ Altr: ☐ Vy Altd: ☐ Add., Major: ☐ Minor: ☐		
1700-1799: ☐ 1800-1859: ☐ 1860-1910: ☐ 1910-1945: ☒	Period	1700-1799: ☐ 1800-1859: ☐ 1860-1910: ☐ 1910-1945: ☐		
Bibliography and further notes on Reverse	BUILDING 3	or: Note:		
Surveyed by: Date:	BUILDING 4	or: Note:		

IL 422-0488

ILLINOIS RURAL SURVEY

County: McHenry | Site #: 3597 | Town:
¼: SW | Sec: 36 | TWP: 45N | Range: 8E
Street: 105 Emerald | Street View: ☒
Industrial/Commercial Complex w/3 or more Bldgs.: ☐

FARMSTEAD ☐
House: ☒ 2 Houses: ☐ 1 Major Barn: ☐ 2 Mjr Barns: ☐ 3 Mjr Barns: ☐ Corn Cribs, 1: ☐, 2: ☐, 3+: ☐
Garage: ☒ Mach. Shed: ☐ Grainery: ☐ Smokehouse: ☐ Summer Kitchen: ☐ Silo: ☐ Windmill: ☐
Grain Bins: ☐ Pump House: ☐ Hog Houses: ☐ Chicken Coop: ☐ Outhouse: ☒ Mobile Homes: ☐
Sheds, 1-3: ☐ 3+: ☐ Metal Bldgs: ☐ Comments:



FRAME# 32 | Pres. Funct.: Rest Cottage | Same ? ☐

	#1 BUILDING 2	FRAME#	Pres. Funct.:	Same ? ☐
Residence: ☒ Outbuilding: ☐ Public: ☐ Commercial: ☐ Barn: ☐ Industrial: ☐ Structural: ☐ Religious: ☐	Original Function	Residence: ☐ Outbuilding: ☐ Public: ☐ Commercial ☐ Barn: ☐ Industrial: ☐ Structural: ☐ Religious: ☐		
Deteriorated: ☐ Abandoned: ☐ Lrg ☐ Md: ☒ Sml ☐	Condition/Use/Size	Deteriorated: ☐ Abandoned: ☐ Lrg ☐ Md ☐ Sm ☐		
1 1 1 1 or: Stories, 1: ☐ 1-½: ☒ 2: ☐ 2+: ☐	Building TYPE	or: Stories, 1: ☐ 1-½: ☐ 2: ☐ 2+: ☐		
Frame: ☒ Masonry: ☐ Pole: ☐ Log: ☐ Other:	Structure	Frame: ☐ Masonry: ☐ Pole: ☐ Log: ☐ Other:		
Clpbd: ☐ Weathrbd: ☒ Vert: ☐ Wd. Shngl: ☐ Brick: ☐ Stone: ☐ Block: ☐ Metal: ☐ Asbstos: ☐ Vinyl: ☐ Tar Ppr: ☐	Siding material	Clpbd: ☐ Weathrbd: ☐ Vert: ☐ Wd. Shngl: ☐ Brick: ☐ Stone: ☐ Block: ☐ Metal: ☐ Asbstos: ☐ Vinyl: ☐ Tar Ppr: ☐		
Brick: ☐ Stone: ☐ Block: ☐ Poured or Stucco: ☐ Tile: ☐ ?	Foundation	Brick: ☐ Stone: ☐ Block: ☐ Poured or Stucco: ☐ Tile: ☐		
Gable: ☒ Hipped: ☐ Flat: ☐ Mansard: ☐ Other:	Roof	Gable: ☐ Hipped: ☐ Flat: ☐ Mansard: ☐ Other:		
Asphalt Shngl: ☒ Metal: ☐ Wood Shngl: ☐ Other:	Roof Material	Asphalt Shngl: ☐ Metal: ☐ Wood Shngl: ☐ Other:		
Good: ☐ Fair: ☐ Altr: ☐ Vy Altd: ☐ Add., Major: ☐ Minor: ☒	Integrity	Good: ☐ Fair: ☐ Altr: ☐ Vy Altd: ☐ Add., Major: ☐ Minor: ☐		
1700-1799: ☐ 1800-1859: ☐ 1860-1910: ☐ 1910-1945: ☒	Period	1700-1799: ☐ 1800-1859: ☐ 1860-1910: ☐ 1910-1945: ☐		
Bibliography and further notes on Reverse	BUILDING 3	or: Note:		
Surveyed by: Date:	BUILDING 4	or: Note:		

IL 422-0488

ILLINOIS RURAL SURVEY

County: McHenry | Site #: 3598 | Town:

¼: SW | Sec: 36 | TWP: 45N | Range: 8E

Street: 103 Emerald | Street View: ✓

Industrial/Commercial Complex w/3 or more Bldgs.: ☐



FARMSTEAD ☐

House: ☒ 2 Houses: ☐ 1 Major Barn: ☐ 2 Mjr Barns: ☐ 3 Mjr Barns: ☐ Corn Cribs, 1: ☐, 2: ☐, 3+: ☐

Garage: ☒ Mach. Shed: ☐ Grainery: ☐ Smokehouse: ☐ Summer Kitchen: ☐ Silo: ☐ Windmill: ☐

Grain Bins: ☐ Pump House: ☐ Hog Houses: ☐ Chicken Coop: ☐ Outhouse: ☐ Mobile Homes: ☐

Sheds, 1-3: ☐ 3+: ☐ Metal Bldgs: ☐ Comments:

FRAME# 33	Pres. Funct.: Residence/Cottage	Same ? ✓	■1 BUILDING 2■	FRAME#	Pres. Funct.:	Same ? ☐
Residence: ☒ Outbuilding: ☐ Public: ☐ Commercial: ☐ Barn: ☐ Industrial: ☐ Structural: ☐ Religious: ☐			Original Function	Residence: ☐ Outbuilding: ☐ Public: ☐ Commercial: ☐ Barn: ☐ Industrial: ☐ Structural: ☐ Religious: ☐		
Deteriorated: ☐ Abandoned: ☐ Lrg: ☐ Md: ☒ Sml: ☐			Condition/use/size	Deteriorated: ☐ Abandoned: ☐ Lrg: ☐ Md: ☐ Sml: ☐		
1 or:	Stories, 1: ☐ 1-½: ☒ 2: ☐ 2+: ☐		Building TYPE	or:	Stories, 1: ☐ 1-½: ☐ 2: ☐ 2+: ☐	
Frame: ☒ Masonry: ☐ Pole: ☐ Log: ☐ Other:			Structure	Frame: ☐ Masonry: ☐ Pole: ☐ Log: ☐ Other:		
Clpbd: ☐ Weathrbd: ☒ Vert: ☐ Wd. Shngl: ☐ Brick: ☐ Stone: ☐ Block: ☐ Metal: ☐ Asbestos: ☐ Vinyl: ☐ Tar Ppr: ☐			Siding material	Clpbd: ☐ Weathrbd: ☐ Vert: ☐ Wd. Shngl: ☐ Brick: ☐ Stone: ☐ Block: ☐ Metal: ☐ Asbestos: ☐ Vinyl: ☐ Tar Ppr: ☐		
Brick: ☐ Stone: ☐ Block: ☒ Poured or Stucco: ☐ Tile: ☐			Foundation	Brick: ☐ Stone: ☐ Block: ☐ Poured or Stucco: ☐ Tile: ☐		
Gable: ☒ Hipped: ☐ Flat: ☐ Mansard: ☐ Other:			Roof	Gable: ☐ Hipped: ☐ Flat: ☐ Mansard: ☐ Other:		
Asphalt Shngl: ☒ Metal: ☐ Wood Shngl: ☐ Other:			Roof Material	Asphalt Shngl: ☐ Metal: ☐ Wood Shngl: ☐ Other:		
Good: ☒ Fair: ☐ Altr: ☐ Vy Altd: ☐ Add., Major: ☐ Minor: ☐			Integrity	Good: ☐ Fair: ☐ Altr: ☐ Vy Altd: ☐ Add., Major: ☐ Minor: ☐		
1700-1799: ☐ 1800-1859: ☐ 1860-1910: ☐ 1910-1945: ☒			Period	1700-1799: ☐ 1800-1859: ☐ 1860-1910: ☐ 1910-1945: ☐		
Bibliography and further notes on Reverse			BUILDING 3	or:	Note:	
Surveyed by:	Date:		BUILDING 4	or:	Note:	

IL 422-0466

ILLINOIS RURAL SURVEY

County: McHenry | Site #: 3599 | Town:

¼: SW | Sec: 36 | TWP: 45N | Range: 8E

Street: 2622 Elm Oak | Street View: ✓

Industrial/Commercial Complex w/3 or more Bldgs.: ☐



FARMSTEAD ☐

House: ☒ 2 Houses: ☐ 1 Major Barn: ☐ 2 Mjr Barns: ☐ 3 Mjr Barns: ☐ Corn Cribs, 1: ☐, 2: ☐, 3+: ☐

Garage: ☒ Mach. Shed: ☐ Grainery: ☐ Smokehouse: ☐ Summer Kitchen: ☐ Silo: ☐ Windmill: ☐

Grain Bins: ☐ Pump House: ☐ Hog Houses: ☐ Chicken Coop: ☐ Outhouse: ☐ Mobile Homes: ☐

Sheds, 1-3: ☐ 3+: ☐ Metal Bldgs: ☐ Comments:

FRAME# 34	Pres. Funct.: Res/Cottage	Same ? ✓	■1 BUILDING 2■	FRAME#	Pres. Funct.:	Same ? ☐
Residence: ☒ Outbuilding: ☐ Public: ☐ Commercial: ☐ Barn: ☐ Industrial: ☐ Structural: ☐ Religious: ☐			Original Function	Residence: ☐ Outbuilding: ☐ Public: ☐ Commercial: ☐ Barn: ☐ Industrial: ☐ Structural: ☐ Religious: ☐		
Deteriorated: ☒ Abandoned: ☐ Lrg: ☐ Md: ☒ Sml: ☐			Condition/use/size	Deteriorated: ☐ Abandoned: ☐ Lrg: ☐ Md: ☐ Sml: ☐		
1 or:	Stories, 1: ☐ 1-½: ☒ 2: ☐ 2+: ☐		Building TYPE	or:	Stories, 1: ☐ 1-½: ☐ 2: ☐ 2+: ☐	
Frame: ☒ Masonry: ☐ Pole: ☐ Log: ☐ Other:			Structure	Frame: ☐ Masonry: ☐ Pole: ☐ Log: ☐ Other:		
Clpbd: ☒ Weathrbd: ☐ Vert: ☐ Wd. Shngl: ☐ Brick: ☐ Stone: ☐ Block: ☐ Metal: ☐ Asbestos: ☐ Vinyl: ☐ Tar Ppr: ☐			Siding material	Clpbd: ☐ Weathrbd: ☐ Vert: ☐ Wd. Shngl: ☐ Brick: ☐ Stone: ☐ Block: ☐ Metal: ☐ Asbestos: ☐ Vinyl: ☐ Tar Ppr: ☐		
Brick: ☐ Stone: ☐ Block: ☒ Poured or Stucco: ☐ Tile: ☐			Foundation	Brick: ☐ Stone: ☐ Block: ☐ Poured or Stucco: ☐ Tile: ☐		
Gable: ☒ Hipped: ☐ Flat: ☐ Mansard: ☐ Other:			Roof	Gable: ☐ Hipped: ☐ Flat: ☐ Mansard: ☐ Other:		
Asphalt Shngl: ☐ Metal: ☐ Wood Shngl: ☐ Other: Tar Paper			Roof Material	Asphalt Shngl: ☐ Metal: ☐ Wood Shngl: ☐ Other:		
Good: ☒ Fair: ☐ Altr: ☐ Vy Altd: ☐ Add., Major: ☐ Minor: ☐			Integrity	Good: ☐ Fair: ☐ Altr: ☐ Vy Altd: ☐ Add., Major: ☐ Minor: ☐		
1700-1799: ☐ 1800-1859: ☐ 1860-1910: ☐ 1910-1945: ☒			Period	1700-1799: ☐ 1800-1859: ☐ 1860-1910: ☐ 1910-1945: ☐		
Bibliography and further notes on Reverse			BUILDING 3	or:	Note:	
Surveyed by:	Date:		BUILDING 4	or:	Note:	

IL 422-0465

ILLINOIS RURAL SURVEY

County: Alexander | Site #: 3600 | Town:

¼: SW | Sec: 36 | TWP: 15N | Range: 6E

Street: 2612 Elm Oak | Street View: ☑

Industrial/Commercial Complex w/3 or more Bldgs.: ☐

FARMSTEAD ☐

House: ☑ 2 Houses: ☐ 1 Major Barn: ☐ 2 Mjr Barns: ☐ 3 Mjr Barns: ☐ Corn Cribs, 1: ☐, 2: ☐, 3+: ☐

Garage: ☐ Mach. Shed: ☐ Grainary: ☐ Smokehouse: ☐ Summer Kitchen: ☐ Silo: ☐ Windmill: ☐

Grain Bins: ☐ Pump House: ☐ Hog Houses: ☐ Chicken Coop: ☐ Outhouse: ☐ Mobile Homes: ☐

Sheds, 1-3: ☐ 3+: ☐ Metal Bldgs: ☐ Comments:



FRAME# 35	Pres. Funct.: Residence / Cottage	Same ? ☑	#1 BUILDING 2#	FRAME#	Pres. Funct.:	Same ? ☐
Residence: ☑ Outbuilding: ☐ Public: ☐ Commercial: ☐ Barn: ☐ Industrial: ☐ Structural: ☐ Religious: ☐			Original Function	Residence: ☐ Outbuilding: ☐ Public: ☐ Commercial: ☐ Barn: ☐ Industrial: ☐ Structural: ☐ Religious: ☐		
Deteriorated: ☐ Abandoned: ☐ Lrg: ☐ Md: ☑ Sml: ☐			Condition/use/size	Deteriorated: ☐ Abandoned: ☐ Lrg: ☐ Md: ☐ Sm: ☐		
1 0 6 or:	Stories, ☑ 1-½: ☐ 2: ☐ 2+: ☐		Building TYPE	or:	Stories, 1: ☐ 1-½: ☐ 2: ☐ 2+: ☐	
Frame: ☑ Masonry: ☐ Pole: ☐ Log: ☐ Other:			Structure	Frame: ☐ Masonry: ☐ Pole: ☐ Log: ☐ Other:		
Clpbd: ☑ Weathrbd: ☐ Vert: ☐ Wd. Shngl: ☐ Brick: ☐ Stone: ☐ Block: ☐ Metal: ☐ Asbestos: ☐ Vinyl: ☐ Tar Ppr: ☐			Siding material	Clpbd: ☐ Weathrbd: ☐ Vert: ☐ Wd. Shngl: ☐ Brick: ☐ Stone: ☐ Block: ☐ Metal: ☐ Asbestos: ☐ Vinyl: ☐ Tar Ppr: ☐		
Brick: ☐ Stone: ☐ Block: ☑ Poured or Stucco: ☐ Tile: ☐			Foundation	Brick: ☐ Stone: ☐ Block: ☐ Poured or Stucco: ☐ Tile: ☐		
Gable: ☑ Hipped: ☐ Flat: ☐ Mansard: ☐ Other:			Roof	Gable: ☐ Hipped: ☐ Flat: ☐ Mansard: ☐ Other:		
Asphalt Shngl: ☑ Metal: ☐ Wood Shngl: ☐ Other:			Roof Material	Asphalt Shngl: ☐ Metal: ☐ Wood Shngl: ☐ Other:		
Good: ☐ Fair: ☐ Altr: ☑ Vy Altd: ☐ Add., Major: ☑ Minor: ☐			Integrity	Good: ☐ Fair: ☐ Altr: ☐ Vy Altd: ☐ Add., Major: ☐ Minor: ☐		
1700-1799: ☐ 1800-1859: ☐ 1860-1910: ☐ 1910-1945: ☑			Period	1700-1799: ☐ 1800-1859: ☐ 1860-1910: ☐ 1910-1945: ☐		
Bibliography and further notes on Reverse			BUILDING 3	or:	Note:	
Surveyed by:	Date:		BUILDING 4	or:	Note:	

IL 422-0485

ILLINOIS RURAL SURVEY

County: Alexander | Site #: 3601 | Town:

¼: SW | Sec: 36 | TWP: 15N | Range: 6E

Street: 2606 Elm Oak | Street View: ☑

Industrial/Commercial Complex w/3 or more Bldgs.: ☐

FARMSTEAD ☐

House: ☑ 2 Houses: ☐ 1 Major Barn: ☐ 2 Mjr Barns: ☐ 3 Mjr Barns: ☐ Corn Cribs, 1: ☐, 2: ☐, 3+: ☐

Garage: ☑ Mach. Shed: ☐ Grainary: ☐ Smokehouse: ☐ Summer Kitchen: ☐ Silo: ☐ Windmill: ☐

Grain Bins: ☐ Pump House: ☐ Hog Houses: ☐ Chicken Coop: ☐ Outhouse: ☐ Mobile Homes: ☐

Sheds, 1-3: ☐ 3+: ☐ Metal Bldgs: ☐ Comments:



FRAME# 36	Pres. Funct.: Res / Cottage	Same ? ☐	#1 BUILDING 2#	FRAME#	Pres. Funct.:	Same ? ☐
Residence: ☑ Outbuilding: ☐ Public: ☐ Commercial: ☐ Barn: ☐ Industrial: ☐ Structural: ☐ Religious: ☐			Original Function	Residence: ☐ Outbuilding: ☐ Public: ☐ Commercial: ☐ Barn: ☐ Industrial: ☐ Structural: ☐ Religious: ☐		
Deteriorated: ☐ Abandoned: ☐ Lrg: ☐ Md: ☑ Sml: ☐			Condition/use/size	Deteriorated: ☐ Abandoned: ☐ Lrg: ☐ Md: ☐ Sm: ☐		
or:	Stories, ☑ 1-½: ☐ 2: ☐ 2+: ☐		Building TYPE	or:	Stories, 1: ☐ 1-½: ☐ 2: ☐ 2+: ☐	
Frame: ☐ Masonry: ☐ Pole: ☐ Log: ☐ Other:			Structure	Frame: ☐ Masonry: ☐ Pole: ☐ Log: ☐ Other:		
Clpbd: ☑ Weathrbd: ☐ Vert: ☐ Wd. Shngl: ☐ Brick: ☐ Stone: ☐ Block: ☐ Metal: ☐ Asbestos: ☐ Vinyl: ☐ Tar Ppr: ☐			Siding material	Clpbd: ☐ Weathrbd: ☐ Vert: ☐ Wd. Shngl: ☐ Brick: ☐ Stone: ☐ Block: ☐ Metal: ☐ Asbestos: ☐ Vinyl: ☐ Tar Ppr: ☐		
Brick: ☐ Stone: ☐ Block: ☑ Poured or Stucco: ☐ Tile: ☐			Foundation	Brick: ☐ Stone: ☐ Block: ☐ Poured or Stucco: ☐ Tile: ☐		
Gable: ☑ Hipped: ☐ Flat: ☐ Mansard: ☐ Other:			Roof	Gable: ☐ Hipped: ☐ Flat: ☐ Mansard: ☐ Other:		
Asphalt Shngl: ☑ Metal: ☐ Wood Shngl: ☐ Other:			Roof Material	Asphalt Shngl: ☐ Metal: ☐ Wood Shngl: ☐ Other:		
Good: ☑ Fair: ☐ Altr: ☐ Vy Altd: ☐ Add., Major: ☑ Minor: ☐			Integrity	Good: ☐ Fair: ☐ Altr: ☐ Vy Altd: ☐ Add., Major: ☐ Minor: ☐		
1700-1799: ☐ 1800-1859: ☐ 1860-1910: ☐ 1910-1945: ☑			Period	1700-1799: ☐ 1800-1859: ☐ 1860-1910: ☐ 1910-1945: ☐		
Bibliography and further notes on Reverse			BUILDING 3	or:	Note:	
Surveyed by:	Date:		BUILDING 4	or:	Note:	

IL 422-0485

ILLINOIS RURAL SURVEY

County: McHenry | Site #: 3603 | Town:

¼: SW | Sec: 36 | TWP: 45N | Range: 8E

Street: Midoak | Street View: ☒

Industrial/Commercial Complex w/3 or more Bldgs.: ☐

FARMSTEAD ☐

House: ☒ 2 Houses: ☐ 1 Major Barn: ☐ 2 Mjr Barns: ☐ 3 Mjr Barns: ☐ Corn Cribs, 1: ☐, 2: ☐, 3+: ☐

Garage: ☐ Mach. Shed: ☐ Grainery: ☐ Smokehouse: ☐ Summer Kitchen: ☐ Silo: ☐ Windmill: ☐

Grain Bins: ☐ Pump House: ☐ Hog Houses: ☐ Chicken Coop: ☐ Outhouse: ☐ Mobile Homes: ☐

Sheds, 1-3: ☐ 3+: ☐ Metal Bldgs: ☐ Comments:



PHO GOES

FRAME# 2 | Pres. Funct.: Res/Cottage | Same ? ☐

Residence: ☒ Outbuilding: ☐ Public: ☐ Commercial: ☐ Barn: ☐ Industrial: ☐ Structural: ☐ Religious: ☐

Deteriorated: ☐ Abandoned: ☐ Lrg ☐ Md ☒ Sml ☐

1 1 1 1 or: | Stories: 1: ☒ 1-½: ☐ 2: ☐ 2+: ☐

Frame: ☐ Masonry: ☐ Pole: ☐ Log: ☐ Other:

Clpbd: ☐ Weathrbd: ☐ Vert: ☐ Wd. Shngl: ☐ Brick: ☒ Stone: ☐ Block: ☐ Metal: ☐ Asbestos: ☐ Vinyl: ☐ Tar Ppr: ☐ Painted

Brick: ☐ Stone: ☐ Block: ☐ Poured or Stucco: ☐ Tile: ☐

Gable: ☒ Hipped: ☐ Flat: ☐ Mansard: ☐ Other:

Asphalt Shngl: ☒ Metal: ☐ Wood Shngl: ☐ Other:

Good: ☒ Fair: ☐ Altr: ☐ Vy Altd: ☐ Add., Major: ☐ Minor: ☐

1700-1799: ☐ 1800-1859: ☐ 1860-1910: ☐ 1910-1945: ☒

Bibliography and further notes on Reverse

Surveyed by: Date:

■1 BUILDING 2■	
Original Function	Residence: ☐ Outbuilding ☐ Public: ☐ Commercial: ☐ Barn: ☐ Industrial: ☐ Structural: ☐ Religious: ☐
Condition/use/size	Deteriorated: ☐ Abandoned: ☐ Lrg ☐ Md ☐ Sm ☐
Building TYPE	or: Stories, 1: ☐ 1-½: ☐ 2: ☐ 2+: ☐
Structure	Frame: ☐ Masonry: ☐ Pole: ☐ Log: ☐ Other:
Siding material	Clpbd: ☐ Weathrbd: ☐ Vert: ☐ Wd. Shngl: ☐ Brick: ☐ Stone: ☐ Block: ☐ Metal: ☐ Asbestos: ☐ Vinyl: ☐ Tar Ppr: ☐
Foundation	Brick: ☐ Stone: ☐ Block: ☐ Poured or Stucco: ☐ Tile: ☐
Roof	Gable: ☐ Hipped: ☐ Flat: ☐ Mansard: ☐ Other:
Roof Material	Asphalt Shngl: ☐ Metal: ☐ Wood Shngl. ☐ Other:
Integrity	Good: ☐ Fair: ☐ Altr: ☐ Vy Altd: ☐ Add., Major: ☐ Minor: ☐
Period	1700-1799: ☐ 1800-1859: ☐ 1860-1910: ☐ 1910-1945: ☐
BUILDING 3	or: Note:
BUILDING 4	or: Note:

IL 422-0465

ILLINOIS RURAL SURVEY

County: McHenry | Site #: 3602 | Town:

¼: SW | Sec: 36 | TWP: 45N | Range: 8E

Street: Midoak | Street View: ☒

Industrial/Commercial Complex w/3 or more Bldgs.: ☐

FARMSTEAD ☐

House: ☒ 2 Houses: ☐ 1 Major Barn: ☐ 2 Mjr Barns: ☐ 3 Mjr Barns: ☐ Corn Cribs, 1: ☐, 2: ☐, 3+: ☐

Garage: ☒ Mach. Shed: ☐ Grainery: ☐ Smokehouse: ☐ Summer Kitchen: ☐ Silo: ☐ Windmill: ☐

Grain Bins: ☐ Pump House: ☐ Hog Houses: ☐ Chicken Coop: ☐ Outhouse: ☐ Mobile Homes: ☐

Sheds, 1-3: ☐ 3+: ☐ Metal Bldgs: ☐ Comments:



PHO GOES

FRAME# 3 7 1 | Pres. Funct.: Res/Cottage | Same ? ☐

Residence: ☐ Outbuilding: ☐ Public: ☐ Commercial: ☐ Barn: ☐ Industrial: ☐ Structural: ☐ Religious: ☐

Deteriorated: ☐ Abandoned: ☐ Lrg ☐ Md ☐ Sml ☐

1 0 1 6 or: | Stories, 1: ☒ 1-½: ☐ 2: ☐ 2+: ☐

Frame: ☐ Masonry: ☐ Pole: ☐ Log: ☐ Other:

Clpbd: ☐ Weathrbd: ☐ Vert: ☐ Wd. Shngl: ☐ Brick: ☐ Stone: ☐ Block: ☐ Metal: ☐ Asbestos: ☒ Vinyl: ☐ Tar Ppr: ☐

Brick: ☐ Stone: ☐ Block: ☐ Poured or Stucco: ☐ Tile: ☐

Gable: ☒ Hipped: ☐ Flat: ☐ Mansard: ☐ Other:

Asphalt Shngl: ☒ Metal: ☐ Wood Shngl: ☐ Other:

Good: ☒ Fair: ☐ Altr: ☐ Vy Altd: ☐ Add., Major: ☐ Minor: ☐

1700-1799: ☐ 1800-1859: ☐ 1860-1910: ☐ 1910-1945: ☒

Bibliography and further notes on Reverse

Surveyed by: Date:

■1 BUILDING 2■	FRAME#	Pres. Funct.: Same ? ☐
Original Function	Residence: ☐ Outbuilding: ☐ Public: ☐ Commercial: ☐ Barn: ☐ Industrial: ☐ Structural: ☐ Religious: ☐	
Condition/use/size	Deteriorated: ☐ Abandoned: ☐ Lrg ☐ Md ☐ Sm ☐	
Building TYPE	or: Stories, 1: ☐ 1-½: ☐ 2: ☐ 2+: ☐	
Structure	Frame: ☐ Masonry: ☐ Pole: ☐ Log: ☐ Other:	
Siding material	Clpbd: ☐ Weathrbd: ☐ Vert: ☐ Wd. Shngl: ☐ Brick: ☐ Stone: ☐ Block: ☐ Metal: ☐ Asbestos: ☐ Vinyl: ☐ Tar Ppr: ☐	
Foundation	Brick: ☐ Stone: ☐ Block: ☐ Poured or Stucco: ☐ Tile: ☐	
Roof	Gable: ☐ Hipped: ☐ Flat: ☐ Mansard: ☐ Other:	
Roof Material	Asphalt Shngl: ☐ Metal: ☐ Wood Shngl: ☐ Other:	
Integrity	Good: ☐ Fair: ☐ Altr: ☐ Vy Altd: ☐ Add., Major: ☐ Minor: ☐	
Period	1700-1799: ☐ 1800-1859: ☐ 1860-1910: ☐ 1910-1945: ☐	
BUILDING 3	or: Note:	
BUILDING 4	or: Note:	

IL 422-0465

ILLINOIS RURAL SURVEY

County: McHenry | Site #: 3604 | Town:

¼: SW | Sec: 36 | TWP: 45 N | Range: 8 E

Street: 262 Midlothian | Street View: ☒

Industrial/Commercial Complex w/3 or more Bldgs.: ☐

FARMSTEAD ☐

House: ☒ 2 Houses: ☐ 1 Major Barn: ☐ 2 Mjr Barns: ☐ 3 Mjr Barns: ☐ Corn Cribs, 1: ☐, 2: ☐, 3+: ☐

Garage: ☒ Mach. Shed: ☐ Grainery: ☐ Smokehouse: ☐ Summer Kitchen: ☐ Silo: ☐ Windmill: ☐

Grain Bins: ☐ Pump House: ☐ Hog Houses: ☐ Chicken Coop: ☐ Outhouse: ☐ Mobile Homes: ☐

Sheds, 1-3: ☐ 3+: ☐ Metal Bldgs: ☐ Comments:



FRAME# 3 | Pres. Funct.: Residence/Cottage | Same ? ☒

Residence: ☒ Outbuilding: ☐ Public: ☐ Commercial: ☐ Barn: ☐ Industrial: ☐ Structural: ☐ Religious: ☐

Deteriorated: ☐ Abandoned: ☐ Lrg ☐ Mid ☒ Sml ☐

or: | Stories, 1: ☒ 1-½: ☐ 2: ☐ 2+: ☐

Frame: ☒ Masonry: ☐ Pole: ☐ Log: ☐ Other:

Clpbd: ☐ Weathrbd: ☐ Vert: ☒ Wd. Shngl: ☐ Brick: ☐

Stone: ☐ Block: ☐ Metal: ☐ Asbstos: ☐ Vinyl: ☐ Tar Ppr: ☐

Brick: ☐ Stone: ☐ Block: ☒ Poured or Stucco: ☐ Tile: ☐

Gable: ☒ Hipped: ☐ Flat: ☐ Mansard: ☐ Other:

Asphalt Shngl: ☒ Metal: ☐ Wood Shngl: ☐ Other:

Good: ☐ Fair: ☐ Altr: ☐ Vy Altd: ☐ Add., Major: ☒ Minor: ☐

1700-1799: ☐ 1800-1859: ☐ 1860-1910: ☐ 1910-1945: ☒

Bibliography and further notes on Reverse

Surveyed by: Date:

■1 BUILDING 2■	FRAME# Pres. Funct.: Same ? ☐
Original Function	Residence: ☐ Outbuilding: ☐ Public: ☐ Commercial: ☐ Barn: ☐ Industrial: ☐ Structural: ☐ Religious: ☐
Condition/use/size	Deteriorated: ☐ Abandoned: ☐ Lrg ☐ Md ☐ Sm ☐
Building TYPE	or: Stories, 1: ☐ 1-½: ☐ 2: ☐ 2+: ☐
Structure	Frame: ☐ Masonry: ☐ Pole: ☐ Log: ☐ Other:
Siding material	Clpbd: ☐ Weathrbd: ☐ Vert: ☐ Wd. Shngl: ☐ Brick: ☐ Stone: ☐ Block: ☐ Metal: ☐ Asbstos: ☐ Vinyl: ☐ Tar Ppr: ☐
Foundation	Brick: ☐ Stone: ☐ Block: ☐ Poured or Stucco: ☐ Tile: ☐
Roof	Gable: ☐ Hipped: ☐ Flat: ☐ Mansard: ☐ Other:
Roof Material	Asphalt Shngl: ☐ Metal: ☐ Wood Shngl: ☐ Other:
Integrity	Good: ☐ Fair: ☐ Altr: ☐ Vy Altd: ☐ Add., Major: ☐ Minor: ☐
Period	1700-1799: ☐ 1800-1859: ☐ 1860-1910: ☐ 1910-1945: ☐
BUILDING 3	or: Note:
BUILDING 4	or: Note:

IL 422-0465

ILLINOIS RURAL SURVEY

County: McHenry | Site #: 3605 | Town:

¼: SW | Sec: 36 | TWP: 45 N | Range: 8 E

Street: Emerald Ct. Elm Cir | Street View: ☒

Industrial/Commercial Complex w/3 or more Bldgs.: ☐

FARMSTEAD ☐

House: ☒ 2 Houses: ☐ 1 Major Barn: ☐ 2 Mjr Barns: ☐ 3 Mjr Barns: ☐ Corn Cribs, 1: ☐, 2: ☐, 3+: ☐

Garage: ☒ Mach. Shed: ☐ Grainery: ☐ Smokehouse: ☐ Summer Kitchen: ☐ Silo: ☐ Windmill: ☐

Grain Bins: ☐ Pump House: ☐ Hog Houses: ☐ Chicken Coop: ☐ Outhouse: ☐ Mobile Homes: ☐

Sheds, 1-3: ☐ 3+: ☐ Metal Bldgs: ☐ Comments:

FRAME# 4 | Pres. Funct.: Residence | Same ? ☐

Residence: ☐ Outbuilding: ☐ Public: ☐ Commercial: ☐ Barn: ☐ Industrial: ☐ Structural: ☐ Religious: ☐

Deteriorated: ☐ Abandoned: ☐ Lrg ☐ Md ☒ Sml ☐

or: | Stories, 1: ☐ 1-½: ☒ 2: ☐ 2+: ☐

Frame: ☒ Masonry: ☐ Pole: ☐ Log: ☐ Other:

Clpbd: ☐ Weathrbd: ☒ Vert: ☐ Wd. Shngl: ☐ Brick: ☐

Stone: ☐ Block: ☐ Metal: ☐ Asbstos: ☐ Vinyl: ☐ Tar Ppr: ☐

Brick: ☐ Stone: ☐ Block: ☒ Poured or Stucco: ☐ Tile: ☐

Gable: ☒ Hipped: ☐ Flat: ☐ Mansard: ☐ Other:

Asphalt Shngl: ☒ Metal: ☐ Wood Shngl: ☐ Other:

Good: ☒ Fair: ☐ Altr: ☐ Vy Altd: ☐ Add., Major: ☒ Minor: ☐

1700-1799: ☐ 1800-1859: ☐ 1860-1910: ☐ 1910-1945: ☒ 1929

Bibliography and further notes on Reverse

Surveyed by: Date:

■1 BUILDING 2■	? ☐
Original Function	Residence: ☐ Outbuilding: ☐ Public: ☐ Commercial: ☐ Barn: ☐ Industrial: ☐ Structural: ☐ Religious: ☐
Condition/use/size	Deteriorated: ☐ Abandoned: ☐ Lrg ☐ Md ☐ Sm ☐
Building TYPE	or: Stories, 1: ☐ 1-½: ☐ 2: ☐ 2+: ☐
Structure	Frame: ☐ Masonry: ☐ Pole: ☐ Log: ☐ Other:
Siding material	Clpbd: ☐ Weathrbd: ☐ Vert: ☐ Wd. Shngl: ☐ Brick: ☐ Stone: ☐ Block: ☐ Metal: ☐ Asbstos: ☐ Vinyl: ☐ Tar Ppr: ☐
Foundation	Brick: ☐ Stone: ☐ Block: ☐ Poured or Stucco: ☐ Tile: ☐
Roof	Gable: ☐ Hipped: ☐ Flat: ☐ Mansard: ☐ Other:
Roof Material	Asphalt Shngl: ☐ Metal: ☐ Wood Shngl: ☐ Other:
Integrity	Good: ☐ Fair: ☐ Altr: ☐ Vy Altd: ☐ Add., Major: ☐ Minor: ☐
Period	1700-1799: ☐ 1800-1859: ☐ 1860-1910: ☐ 1910-1945: ☐
BUILDING 3	or: Note:
BUILDING 4	or: Note:

IL 422-0465

ILLINOIS RURAL SURVEY

County: McDonough | Site #: 3606 | Town:
W. SW | Sec: 36 | TWP: 45N | Range: 8E
Street: Emerald | Street View: ☐

Industrial/Commercial Complex w/3 or more Bldgs.: ☐

FARMSTEAD ☐
House: ☒ 2 Houses: ☐ 1 Major Barn: ☐ 2 Mjr Barns: ☐ 3 Mjr Barns: ☐ Corn Cribs, 1: ☐, 2: ☐, 3+: ☐
Garage: ☐ Mach. Shed: ☐ Grainery: ☐ Smokehouse: ☐ Summer Kitchen: ☐ Silo: ☐ Windmill: ☐
Grain Bins: ☐ Pump House: ☐ Hog Houses: ☐ Chicken Coop: ☐ Outhouse: ☐ Mobile Homes: ☐
Sheds, 1-3: ☐ 3+: ☐ Metal Bldgs: ☐ Comments:



FRAME# 5	Pres. Funct.: Residence Same ? ☐	■1 BUILDING 2■	FRAME# Pres. Funct.: Same ? ☐
Residence: ☒ Outbuilding: ☐ Public: ☐ Commercial: ☐ Barn: ☐ Industrial: ☐ Structural: ☐ Religious: ☐		Original Function	Residence: ☐ Outbuilding: ☐ Public: ☐ Commercial: ☐ Barn: ☐ Industrial: ☐ Structural: ☐ Religious: ☐
Deteriorated: ☐ Abandoned: ☐ Lg: ☒ Md: ☐ Sml: ☐		Condition/use/size	Deteriorated: ☐ Abandoned: ☐ Lg: ☐ Md: ☐ Sm: ☐
1 1 1 1 or: DEG. 111	Stories, 1: ☐ 1-½: ☐ 2: ☒ 2+: ☐	Building TYPE	or: Stories, 1: ☐ 1-½: ☐ 2: ☐ 2+: ☐
Frame: ☒ Masonry: ☐ Pole: ☐ Log: ☐ Other:		Structure	Frame: ☐ Masonry: ☐ Pole: ☐ Log: ☐ Other:
Clpbd: ☐ Weathrbd: ☐ Vert: ☒ Wd. Shngl: ☐ Brick: ☐ Stone: ☐ Block: ☐ Metal: ☐ Asbstos: ☐ Vinyl: ☐ Tar Ppr: ☐ Stucco		Siding material	Clpbd: ☐ Weathrbd: ☐ Vert: ☐ Wd. Shngl: ☐ Brick: ☐ Stone: ☐ Block: ☐ Metal: ☐ Asbstos: ☐ Vinyl: ☐ Tar Ppr: ☐
Brick: ☐ Stone: ☐ Block: ☒ Poured or Stucco: ☐ Tile: ☐		Foundation	Brick: ☐ Stone: ☐ Block: ☐ Poured or Stucco: ☐ Tile: ☐
Gable: ☒ Hipped: ☐ Flat: ☐ Mansard: ☐ Other:		Roof	Gable: ☐ Hipped: ☐ Flat: ☐ Mansard: ☐ Other:
Asphalt Shngl: ☒ Metal: ☐ Wood Shngl: ☐ Other:		Roof Material	Asphalt Shngl: ☐ Metal: ☐ Wood Shngl: ☐ Other:
Good: ☐ Fair: ☐ Altr: ☐ Vy Atld: ☒ Add., Major: ☐ Minor: ☐		Integrity	Good: ☐ Fair: ☐ Altr: ☐ Vy Atld: ☐ Add., Major: ☐ Minor: ☐
1700-1799: ☐ 1800-1859: ☐ 1860-1910: ☐ 1910-1945: ☒		Period	1700-1799: ☐ 1800-1859: ☐ 1860-1910: ☐ 1910-1945: ☐
Bibliography and further notes on Reverse		BUILDING 3	or: Note:
Surveyed by: Date:		BUILDING 4	or: Note:

IL 422-0485

ILLINOIS RURAL SURVEY

County: McDonough | Site #: 3607 | Town:
W. SW | Sec: 36 | TWP: 45N | Range: 8E
Street: Emerald | Street View: ☒

Industrial/Commercial Complex w/3 or more Bldgs.: ☐

FARMSTEAD ☐
House: ☒ 2 Houses: ☐ 1 Major Barn: ☐ 2 Mjr Barns: ☐ 3 Mjr Barns: ☐ Corn Cribs, 1: ☐, 2: ☐, 3+: ☐
Garage: ☐ Mach. Shed: ☐ Grainery: ☐ Smokehouse: ☐ Summer Kitchen: ☐ Silo: ☐ Windmill: ☐
Grain Bins: ☐ Pump House: ☐ Hog Houses: ☐ Chicken Coop: ☐ Outhouse: ☐ Mobile Homes: ☐
Sheds, 1-3: ☐ 3+: ☐ Metal Bldgs: ☐ Comments:



FRAME# 6	Pres. Funct.: Residence Same ? ☐	■1 BUILDING 2■	FRAME# Pres. Funct.: Same ? ☐
Residence: ☒ Outbuilding: ☐ Public: ☐ Commercial: ☐ Barn: ☐ Industrial: ☐ Structural: ☐ Religious: ☐		Original Function	Residence: ☐ Outbuilding: ☐ Public: ☐ Commercial: ☐ Barn: ☐ Industrial: ☐ Structural: ☐ Religious: ☐
Deteriorated: ☐ Abandoned: ☐ Lg: ☐ Md: ☒ Sml: ☐		Condition/use/size	Deteriorated: ☐ Abandoned: ☐ Lg: ☐ Md: ☐ Sm: ☐
1 1 1 1 or: ?	Stories, 1: ☐ 1-½: ☐ 2: ☒ 2+: ☐	Building TYPE	or: Stories, 1: ☐ 1-½: ☐ 2: ☐ 2+: ☐
Frame: ☒ Masonry: ☐ Pole: ☐ Log: ☐ Other:		Structure	Frame: ☐ Masonry: ☐ Pole: ☐ Log: ☐ Other:
Clpbd: ☐ Weathrbd: ☐ Vert: ☐ Wd. Shngl: ☐ Brick: ☐ Stone: ☐ Block: ☐ Metal: ☐ Asbstos: ☒ Vinyl: ☐ Tar Ppr: ☐		Siding material	Clpbd: ☐ Weathrbd: ☐ Vert: ☐ Wd. Shngl: ☐ Brick: ☐ Stone: ☐ Block: ☐ Metal: ☐ Asbstos: ☐ Vinyl: ☐ Tar Ppr: ☐
Brick: ☐ Stone: ☐ Block: ☐ Poured or Stucco: ☒ Tile: ☐		Foundation	Brick: ☐ Stone: ☐ Block: ☐ Poured or Stucco: ☐ Tile: ☐
Gable: ☒ Hipped: ☐ Flat: ☐ Mansard: ☐ Other:		Roof	Gable: ☐ Hipped: ☐ Flat: ☐ Mansard: ☐ Other:
Asphalt Shngl: ☒ Metal: ☐ Wood Shngl: ☐ Other:		Roof Material	Asphalt Shngl: ☐ Metal: ☐ Wood Shngl: ☐ Other:
Good: ☒ Fair: ☐ Altr: ☐ Vy Atld: ☐ Add., Major: ☐ Minor: ☐		Integrity	Good: ☐ Fair: ☐ Altr: ☐ Vy Atld: ☐ Add., Major: ☐ Minor: ☐
1700-1799: ☐ 1800-1859: ☐ 1860-1910: ☐ 1910-1945: ☒		Period	1700-1799: ☐ 1800-1859: ☐ 1860-1910: ☐ 1910-1945: ☐
Bibliography and further notes on Reverse		BUILDING 3	or: Note:
Surveyed by: Date:		BUILDING 4	or: Note:

IL 422-0485

ILLINOIS RURAL SURVEY

County: Gallatin | Site #: 3608 | Town:

¼: SW | Sec: 36 | TWP: 45 N | Range: 8E

Street: Emerald @ Fair Oak | Street View: ☒ from Emerald

Industrial/Commercial Complex w/3 or more Bldgs.: ☐

FARMSTEAD ☐

House: ☒ | 2 Houses: ☐ | 1 Major Barn: ☐ | 2 Mjr Barns: ☐ | 3 Mjr Barns: ☐ | Corn Cribs, 1: ☐, 2: ☐, 3+: ☐

Garage: ☒ | Mach. Shed: ☐ | Grainery: ☐ | Smokehouse: ☐ | Summer Kitchen: ☐ | Silo: ☐ | Windmill: ☐

Grain Bins: ☐ | Pump House: ☐ | Hog Houses: ☐ | Chicken Coop: ☐ | Outhouse: ☐ | Mobile Homes: ☐

Sheds, 1-3: ☐ 3+: ☐ | Metal Bldgs: ☐ | Comments:



	BUILDING 1	BUILDING 2
FRAME#	7	
Pres. Funct.:	Residence/Cottage	Same ? ☐
Original Function	Residence: ☒ Outbuilding: ☐ Public: ☐ Commercial: ☐ Barn: ☐ Industrial: ☐ Structural: ☐ Religious: ☐	Residence: ☐ Outbuilding: ☐ Public: ☐ Commercial: ☐ Barn: ☐ Industrial: ☐ Structural: ☐ Religious: ☐
Condition/usa/size	Deteriorated: ☐ Abandoned: ☐ Lrg ☐ Md ☐ Sml ☒	Deteriorated: ☐ Abandoned: ☐ Lrg ☐ Md ☐ Sm ☐
Building TYPE	1 1 1 1 or: Stories, ½: ☒ 1-½: ☐ 2: ☐ 2+: ☐	or: Stories, 1: ☐ 1-½: ☐ 2: ☐ 2+: ☐
Structure	Frame: ☒ Masonry: ☐ Pole: ☐ Log: ☐ Other:	Frame: ☐ Masonry: ☐ Pole: ☐ Log: ☐ Other:
Siding material	Clpbd: ☐ Weathrbd: ☐ Vert: ☐ Wd. Shngl: ☐ Brick: ☐ Stone: ☐ Block: ☐ Metal: ☐ Asbestos: ☒ Vinyl: ☐ Tar Ppr: ☐	Clpbd: ☐ Weathrbd: ☐ Vert: ☐ Wd. Shngl: ☐ Brick: ☐ Stone: ☐ Block: ☐ Metal: ☐ Asbestos: ☐ Vinyl: ☐ Tar Ppr: ☐
Foundation	Brick: ☐ Stone: ☐ Block: ☒ Poured or Stucco: ☐ Tile: ☐	Brick: ☐ Stone: ☐ Block: ☐ Poured or Stucco: ☐ Tile: ☐
Roof	Gable: ☒ Hipped: ☐ Flat: ☐ Mansard: ☐ Other:	Gable: ☐ Hipped: ☐ Flat: ☐ Mansard: ☐ Other:
Roof Material	Asphalt Shngl: ☒ Metal: ☐ Wood Shngl: ☐ Other:	Asphalt Shngl: ☐ Metal: ☐ Wood Shngl: ☐ Other:
Integrity	Good: ☐ Fair: ☒ Altr: ☐ Vy Altd: ☐ Add., Major: ☒ Minor: ☐	Good: ☐ Fair: ☐ Altr: ☐ Vy Altd: ☐ Add., Major: ☐ Minor: ☐
Period	1700-1799: ☐ 1800-1859: ☐ 1860-1910: ☐ 1910-1945: ☒	1700-1799: ☐ 1800-1859: ☐ 1860-1910: ☐ 1910-1945: ☐
BUILDING 3		or: Note:
BUILDING 4		or: Note:

Bibliography and further notes on Reverse

Surveyed by: Date:

IL 622-0465

ILLINOIS RURAL SURVEY

County: Gallatin | Site #: 3609 | Town:

¼: SW | Sec: 36 | TWP: 45 N | Range: 8E

Street: 2602 Fair Oak | Street View: ☒

Industrial/Commercial Complex w/3 or more Bldgs.: ☐

FARMSTEAD ☐

House: ☒ | 2 Houses: ☐ | 1 Major Barn: ☐ | 2 Mjr Barns: ☐ | 3 Mjr Barns: ☐ | Corn Cribs, 1: ☐, 2: ☐, 3+: ☐

Garage: ☒ | Mach. Shed: ☐ | Grainery: ☐ | Smokehouse: ☐ | Summer Kitchen: ☐ | Silo: ☐ | Windmill: ☐

Grain Bins: ☐ | Pump House: ☐ | Hog Houses: ☐ | Chicken Coop: ☐ | Outhouse: ☐ | Mobile Homes: ☐

Sheds, 1-3: ☐ 3+: ☐ | Metal Bldgs: ☐ | Comments: Attached shed/garage



	BUILDING 1	BUILDING 2
FRAME#	8	
Pres. Funct.:	Res/Cottage	Same ? ☐
Original Function	Residence: ☒ Outbuilding: ☐ Public: ☐ Commercial: ☐ Barn: ☐ Industrial: ☐ Structural: ☐ Religious: ☐	Residence: ☐ Outbuilding: ☐ Public: ☐ Commercial: ☐ Barn: ☐ Industrial: ☐ Structural: ☐ Religious: ☐
Condition/usa/size	Deteriorated: ☐ Abandoned: ☐ Lrg ☐ Md ☐ Sml ☒	Deteriorated: ☐ Abandoned: ☐ Lrg ☐ Md ☐ Sm ☐
Building TYPE	1 1 1 0 or: Stories, ½: ☒ 1-½: ☐ 2: ☐ 2+: ☐	or: Stories, 1: ☐ 1-½: ☐ 2: ☐ 2+: ☐
Structure	Frame: ☐ Masonry: ☐ Pole: ☐ Log: ☐ Other:	Frame: ☐ Masonry: ☐ Pole: ☐ Log: ☐ Other:
Siding material	Clpbd: ☐ Weathrbd: ☐ Vert: ☐ Wd. Shngl: ☐ Brick: ☐ Stone: ☐ Block: ☐ Metal: ☒ Asbestos: ☐ Vinyl: ☐ Tar Ppr: ☐	Clpbd: ☐ Weathrbd: ☐ Vert: ☐ Wd. Shngl: ☐ Brick: ☐ Stone: ☐ Block: ☐ Metal: ☐ Asbestos: ☐ Vinyl: ☐ Tar Ppr: ☐
Foundation	Brick: ☐ Stone: ☐ Block: ☐ Poured or Stucco: ☒ Tile: ☐	Brick: ☐ Stone: ☐ Block: ☐ Poured or Stucco: ☐ Tile: ☐
Roof	Gable: ☐ Hipped: ☒ Flat: ☐ Mansard: ☐ Other:	Gable: ☐ Hipped: ☐ Flat: ☐ Mansard: ☐ Other:
Roof Material	Asphalt Shngl: ☒ Metal: ☐ Wood Shngl: ☐ Other:	Asphalt Shngl: ☐ Metal: ☐ Wood Shngl: ☐ Other:
Integrity	Good: ☐ Fair: ☒ Altr: ☐ Vy Altd: ☐ Add., Major: ☐ Minor: ☐	Good: ☐ Fair: ☐ Altr: ☐ Vy Altd: ☐ Add., Major: ☐ Minor: ☐
Period	1700-1799: ☐ 1800-1859: ☐ 1860-1910: ☐ 1910-1945: ☒	1700-1799: ☐ 1800-1859: ☐ 1860-1910: ☐ 1910-1945: ☐
BUILDING 3		or: Note:
BUILDING 4		or: Note:

Bibliography and further notes on Reverse

Surveyed by: Date:

IL 622-0465

ILLINOIS RURAL SURVEY

County: Whiteside | Site #: 3610 | Town:

¼: SW | Sec: 36 | TWP: 15 N | Range: 8E

Street: 2604 Fair Oak | Street View: ☑

Industrial/Commercial Complex w/3 or more Bldgs.: ☐

FARMSTEAD ☐

House: ☒ 2 Houses: ☐ 1 Major Barn: ☐ 2 Mjr Barns: ☐ 3 Mjr Barns: ☐ Corn Cribs, 1: ☐, 2: ☐, 3+: ☐

Garage: ☒ Mach. Shed: ☐ Grainery: ☐ Smokehouse: ☐ Summer Kitchen: ☐ Silo: ☐ Windmill: ☐

Grain Bins: ☐ Pump House: ☐ Hog Houses: ☐ Chicken Coop: ☐ Outhouse: ☐ Mobile Homes: ☐

Sheds, 1-3: ☐ 3+: ☐ Metal Bldgs: ☐ Comments:



FRAME# 9 | Pres. Funct.: Res/Cottage | Same ? ☐

Residence: ☐ Outbuilding: ☐ Public: ☐ Commercial: ☐ Barn: ☐ Industrial: ☐ Structural: ☐ Religious: ☐

Deteriorated: ☐ Abandoned: ☐ Lrg ☐ Md ☐ Sml ☐

1 1 0 or: | Stories, 1: ☐ 1-½: ☐ 2: ☒ 2+: ☐

Frame: ☒ Masonry: ☐ Pole: ☐ Log: ☐ Other:

Clpbd: ☒ Weathrbd: ☐ Vert: ☐ Wd. Shngl: ☐ Brick: ☐
Stone: ☐ Block: ☐ Metal: ☐ Asbstos: ☐ Vinyl: ☐ Tar Ppr: ☐

Brick: ☐ Stone: ☐ Block: ☐ Poured or Stucco: ☒ Tile: ☐

Gable: ☐ Hipped: ☒ Flat: ☐ Mansard: ☐ Other:

Asphalt Shngl: ☒ Metal: ☐ Wood Shngl: ☐ Other:

Good: ☒ Fair: ☐ Altr: ☐ Vy Altd: ☐ Add., Major: ☐ Minor: ☒

1700-1799: ☐ 1800-1859: ☐ 1860-1910: ☐ 1910-1945: ☒

Bibliography and further notes on Reverse

Surveyed by: Date:

#1 BUILDING 2#	FRAME# Pres. Funct.: Same ? ☐
Original Function	Residence: ☐ Outbuilding: ☐ Public: ☐ Commercial: ☐ Barn: ☐ Industrial: ☐ Structural: ☐ Religious: ☐
Condition/use/size	Deteriorated: ☐ Abandoned: ☐ Lrg ☐ Md ☐ Sm ☐
Building TYPE	or: Stories, 1: ☐ 1-½: ☐ 2: ☐ 2+: ☐
Structure	Frame: ☐ Masonry: ☐ Pole: ☐ Log: ☐ Other:
Siding material	Clpbd: ☐ Weathrbd: ☐ Vert: ☐ Wd. Shngl: ☐ Brick: ☐ Stone: ☐ Block: ☐ Metal: ☐ Asbstos: ☐ Vinyl: ☐ Tar Ppr: ☐
Foundation	Brick: ☐ Stone: ☐ Block: ☐ Poured or Stucco: ☐ Tile: ☐
Roof	Gable: ☐ Hipped: ☐ Flat: ☐ Mansard: ☐ Other:
Roof Material	Asphalt Shngl: ☐ Metal: ☐ Wood Shngl: ☐ Other:
Integrity	Good: ☐ Fair: ☐ Altr: ☐ Vy Altd: ☐ Add., Major: ☐ Minor: ☐
Period	1700-1799: ☐ 1800-1859: ☐ 1860-1910: ☐ 1910-1945: ☐
BUILDING 3	or: Note:
BUILDING 4	or: Note:

IL 422-0445

ILLINOIS RURAL SURVEY

County: Whiteside | Site #: 3611 | Town:

¼: SW | Sec: 36 | TWP: 45 N | Range: 8E

Street: 2608 | Street View: ☑

Industrial/Commercial Complex w/3 or more Bldgs.: ☐

FARMSTEAD ☐

House: ☒ 2 Houses: ☐ 1 Major Barn: ☐ 2 Mjr Barns: ☐ 3 Mjr Barns: ☐ Corn Cribs, 1: ☐, 2: ☐, 3+: ☐

Garage: ☐ Mach. Shed: ☐ Grainery: ☐ Smokehouse: ☐ Summer Kitchen: ☐ Silo: ☐ Windmill: ☐

Grain Bins: ☐ Pump House: ☐ Hog Houses: ☐ Chicken Coop: ☐ Outhouse: ☐ Mobile Homes: ☐

Sheds, 1-3: ☐ 3+: ☐ Metal Bldgs: ☐ Comments:

FRAME# 10 | Pres. Funct.: Res/Cottage | Same ? ☐

Residence: ☒ Outbuilding: ☐ Public: ☐ Commercial: ☐ Barn: ☐ Industrial: ☐ Structural: ☐ Religious: ☐

Deteriorated: ☐ Abandoned: ☐ Lrg ☐ Md ☒ Sml ☐

1 1 1 1 or: 106 | Stories, 1: ☒ 1-½: ☐ 2: ☐ 2+: ☐

Frame: ☒ Masonry: ☐ Pole: ☐ Log: ☐ Other:

Clpbd: ☐ Weathrbd: ☐ Vert: ☐ Wd. Shngl: ☐ Brick: ☐
Stone: ☐ Block: ☐ Metal: ☒ Asbestos: ☐ Vinyl: ☐ Tar Ppr: ☐

Brick: ☐ Stone: ☐ Block: ☐ Poured or Stucco: ☐ Tile: ☐ 7

Gable: ☒ Hipped: ☐ Flat: ☐ Mansard: ☐ Other:

Asphalt Shngl: ☒ Metal: ☐ Wood Shngl: ☐ Other:

Good: ☒ Fair: ☒ Altr: ☐ Vy Altd: ☐ Add., Major: ☐ Minor: ☒

1700-1799: ☐ 1800-1859: ☐ 1860-1910: ☐ 1910-1945: ☒

Bibliography and further notes on Reverse

Surveyed by: Date:

#1 BUILDING 2#	FRAME# Pres. Funct.: Same ? ☐
Original Function	Residence: ☐ Outbuilding: ☐ Public: ☐ Commercial: ☐ Barn: ☐ Industrial: ☐ Structural: ☐ Religious: ☐
Condition/use/size	Deteriorated: ☐ Abandoned: ☐ Lrg ☐ Md ☐ Sm ☐
Building TYPE	or: Stories, 1: ☐ 1-½: ☐ 2: ☐ 2+: ☐
Structure	Frame: ☐ Masonry: ☐ Pole: ☐ Log: ☐ Other:
Siding material	Clpbd: ☐ Weathrbd: ☐ Vert: ☐ Wd. Shngl: ☐ Brick: ☐ Stone: ☐ Block: ☐ Metal: ☐ Asbstos: ☐ Vinyl: ☐ Tar Ppr: ☐
Foundation	Brick: ☐ Stone: ☐ Block: ☐ Poured or Stucco: ☐ Tile: ☐
Roof	Gable: ☐ Hipped: ☐ Flat: ☐ Mansard: ☐ Other:
Roof Material	Asphalt Shngl: ☐ Metal: ☐ Wood Shngl: ☐ Other:
Integrity	Good: ☐ Fair: ☐ Altr: ☐ Vy Altd: ☐ Add., Major: ☐ Minor: ☐
Period	1700-1799: ☐ 1800-1859: ☐ 1860-1910: ☐ 1910-1945: ☐
BUILDING 3	or: Note:
BUILDING 4	or: Note:

IL 422-0445

ILLINOIS RURAL SURVEY

County: McHenry	Site #: 36	Town:	
¼: SW	Sec: 36	TWP: 45N	Range: 8E
Street: 2607 Fair Oak		Street View: ☑	

Industrial/Commercial Complex w/3 or more Bldgs.: ☐

FARMSTEAD ☐

House: ☑ 2 Houses: ☐ 1 Major Barn: ☐ 2 Mjr Barns: ☐ 3 Mjr Barns: ☐ Corn Cribs, 1: ☐, 2: ☐, 3+: ☐
Garage: ☒ Mach. Shed: ☐ Grainery: ☐ Smokehouse: ☐ Summer Kitchen: ☐ Silo: ☐ Windmill: ☐
Grain Bins: ☐ Pump House: ☐ Hog Houses: ☐ Chicken Coop: ☐ Outhouse: ☐ Mobile Homes: ☐
Sheds, 1-3: ☐ 3+: ☐ Metal Bldgs: ☐ Comments:



FRAME# 11	Pres. Funct.: Rec/Cottage	Same ? ☑	■1 BUILDING 2■	Same ? ☐
Residence: ☒ Outbuilding: ☐ Public: ☐ Commercial: ☐ Barn: ☐ Industrial: ☐ Structural: ☐ Religious: ☐			Original Function	Residence: ☐ Outbuilding: ☐ Public: ☐ Commercial: ☐ Barn: ☐ Industrial: ☐ Structural: ☐ Religious: ☐
Deteriorated: ☐ Abandoned: ☐ Lrg ☐ Md ☒ Sml ☐			Condition/use/size	Deteriorated: ☐ Abandoned: ☐ Lrg ☐ Md ☐ Sm ☐
1 1 1 0 or:	Stories, 1: ☒ 1-½: ☐ 2: ☐ 2+: ☐		Building TYPE	or: Stories, 1: ☐ 1-½: ☐ 2: ☐ 2+: ☐
Frame: ☐ Masonry: ☐ Pole: ☐ Log: ☐ Other:			Structure	Frame: ☐ Masonry: ☐ Pole: ☐ Log: ☐ Other:
Clpbd: ☒ Weathrbd: ☐ Vert: ☐ Wd. Shngl: ☐ Brick: ☐ Stone: ☐ Block: ☐ Metal: ☐ Asbstos: ☒ Vinyl: ☐ Tar Ppr: ☐			Siding material	Clpbd: ☐ Weathrbd: ☐ Vert: ☐ Wd. Shngl: ☐ Brick: ☐ Stone: ☐ Block: ☐ Metal: ☐ Asbstos: ☐ Vinyl: ☐ Tar Ppr: ☐
Brick: ☐ Stone: ☐ Block: ☐ Poured or Stucco: ☒ Tile: ☐			Foundation	Brick: ☐ Stone: ☐ Block: ☐ Poured or Stucco: ☐ Tile: ☐
Gable: ☐ Hipped: ☒ Flat: ☐ Mansard: ☐ Other:			Roof	Gable: ☐ Hipped: ☐ Flat: ☐ Mansard: ☐ Other:
Asphalt Shngl: ☒ Metal: ☐ Wood Shngl: ☐ Other:			Roof Material	Asphalt Shngl: ☐ Metal: ☐ Wood Shngl: ☐ Other:
Good: ☐ Fair: ☒ Alt: ☒ Vy Alt: ☐ Add., Major: ☐ Minor: ☐			Integrity	Good: ☐ Fair: ☐ Alt: ☐ Vy Alt: ☐ Add., Major: ☐ Minor: ☐
1700-1799: ☐ 1800-1859: ☐ 1860-1910: ☐ 1910-1945: ☒			Period	1700-1799: ☐ 1800-1859: ☐ 1860-1910: ☐ 1910-1945: ☐
Bibliography and further notes on Reverse			BUILDING 3	or: Note:
Surveyed by: Date:			BUILDING 4	or: Note:

IL 422-0465

ILLINOIS RURAL SURVEY

County: McHenry	Site #: 36X3	Town:	
¼: SW	Sec: 36	TWP: 45N	Range: 8E
Street: 2612 Fair Oak		Street View: ☐	

Industrial/Commercial Complex w/3 or more Bldgs.: ☐

FARMSTEAD ☐

House: ☒ 2 Houses: ☐ 1 Major Barn: ☐ 2 Mjr Barns: ☐ 3 Mjr Barns: ☐ Corn Cribs, 1: ☐, 2: ☐, 3+: ☐
Garage: ☐ Mach. Shed: ☐ Grainery: ☐ Smokehouse: ☐ Summer Kitchen: ☐ Silo: ☐ Windmill: ☐
Grain Bins: ☐ Pump House: ☐ Hog Houses: ☐ Chicken Coop: ☐ Outhouse: ☐ Mobile Homes: ☐
Sheds, 1-3: ☐ 3+: ☐ Metal Bldgs: ☐ Comments:

PHO GOES



FRAME# 12	Pres. Funct.: Residence	Same ? ☐	■1 BUILDING 2■	Same ? ☐
Residence: ☒ Outbuilding: ☐ Public: ☐ Commercial: ☐ Barn: ☐ Industrial: ☐ Structural: ☐ Religious: ☐			Original Function	Residence: ☐ Outbuilding: ☐ Public: ☐ Commercial: ☐ Barn: ☐ Industrial: ☐ Structural: ☐ Religious: ☐
Deteriorated: ☐ Abandoned: ☐ Lrg ☐ Md ☒ Sml ☐			Condition/use/size	Deteriorated: ☐ Abandoned: ☐ Lrg ☐ Md ☐ Sm ☐
1 1 1 1 or:	Stories, 1: ☒ 1-½: ☐ 2: ☐ 2+: ☐		Building TYPE	or: Stories, 1: ☐ 1-½: ☐ 2: ☐ 2+: ☐
Frame: ☒ Masonry: ☐ Pole: ☐ Log: ☐ Other:			Structure	Frame: ☐ Masonry: ☐ Pole: ☐ Log: ☐ Other:
Clpbd: ☐ Weathrbd: ☐ Vert: ☐ Wd. Shngl: ☐ Brick: ☐ Stone: ☐ Block: ☐ Metal: ☐ Asbstos: ☒ Vinyl: ☐ Tar Ppr: ☐			Siding material	Clpbd: ☐ Weathrbd: ☐ Vert: ☐ Wd. Shngl: ☐ Brick: ☐ Stone: ☐ Block: ☐ Metal: ☐ Asbstos: ☐ Vinyl: ☐ Tar Ppr: ☐
Brick: ☐ Stone: ☐ Block: ☒ Poured or Stucco: ☐ Tile: ☐			Foundation	Brick: ☐ Stone: ☐ Block: ☐ Poured or Stucco: ☐ Tile: ☐
Gable: ☒ Hipped: ☐ Flat: ☐ Mansard: ☐ Other:			Roof	Gable: ☐ Hipped: ☐ Flat: ☐ Mansard: ☐ Other:
Asphalt Shngl: ☒ Metal: ☐ Wood Shngl: ☐ Other:			Roof Material	Asphalt Shngl: ☐ Metal: ☐ Wood Shngl: ☐ Other:
Good: ☐ Fair: ☒ Alt: ☐ Vy Alt: ☐ Add., Major: ☒ Minor: ☐			Integrity	Good: ☐ Fair: ☐ Alt: ☐ Vy Alt: ☐ Add., Major: ☐ Minor: ☐
1700-1799: ☐ 1800-1859: ☐ 1860-1910: ☐ 1910-1945: ☒			Period	1700-1799: ☐ 1800-1859: ☐ 1860-1910: ☐ 1910-1945: ☐
Bibliography and further notes on Reverse			BUILDING 3	or: Note:
Surveyed by: Date:			BUILDING 4	or: Note:

IL 422-0465

ILLINOIS RURAL SURVEY

County: McHenry | Site #: 3614 | Town:

¼: SW 1/4 | Sec: 36 | TWP: 45N | Range: 8E

Street: 2613 Fair Oak | Street View: ☑

Industrial/Commercial Complex w/3 or more Bldgs.: ☐

FARMSTEAD ☐

House: ☑ 2 Houses: ☐ 1 Major Barn: ☐ 2 Mjr Barns: ☐ 3 Mjr Barns: ☐ Corn Cribs, 1: ☐, 2: ☐, 3+: ☐

Garage: ☑ Mach. Shed: ☐ Grainery: ☐ Smokehouse: ☐ Summer Kitchen: ☐ Silo: ☐ Windmill: ☐

Grain Bins: ☐ Pump House: ☐ Hog Houses: ☐ Chicken Coop: ☐ Outhouse: ☐ Mobile Homes: ☐

Sheds, 1-3: ☐ 3+: ☐ Metal Bldgs: ☐ Comments: Attached garage



FRAME# 13	Pres. Funct.: Res/Cottage	Same? ☑	■1 BUILDING 2■ FRAME# / Pres. Funct.: / Same ? ☐
Residence: ☑ Outbuilding: ☐ Public: ☐ Commercial: ☐ Barn: ☐ Industrial: ☐ Structural: ☐ Religious: ☐			Original Function: Residence: ☐ Outbuilding: ☐ Public: ☐ Commercial: ☐ Barn: ☐ Industrial: ☐ Structural: ☐ Religious: ☐
Deteriorated: ☐ Abandoned: ☐ Lrg: ☐ Md: ☐ Sm: ☑			Condition/use/size: Deteriorated: ☐ Abandoned: ☐ Lrg: ☐ Md: ☐ Sm: ☐
1 1 1 0 or:	Stories: ☑ 1: ☑ 1-½: ☐ 2: ☐ 2+: ☐		Building TYPE: or: Stories: 1: ☐ 1-½: ☐ 2: ☐ 2+: ☐
Frame: ☑ Masonry: ☐ Pole: ☐ Log: ☐ Other:			Structure: Frame: ☐ Masonry: ☐ Pole: ☐ Log: ☐ Other:
Clpbd: ☐ Weathrbd: ☐ Vert: ☐ Wd. Shngl: ☐ Brick: ☐ Stone: ☐ Block: ☐ Metal: ☑ Asbstos: ☐ Vinyl: ☐ Tar Ppr: ☐			Siding material: Clpbd: ☐ Weathrbd: ☐ Vert: ☐ Wd. Shngl: ☐ Brick: ☐ Stone: ☐ Block: ☐ Metal: ☐ Asbstos: ☐ Vinyl: ☐ Tar Ppr: ☐
Brick: ☐ Stone: ☐ Block: ☐ Poured or Stucco: ☐ Tile: ☐			Foundation: Brick: ☐ Stone: ☐ Block: ☐ Poured or Stucco: ☐ Tile: ☐
Gable: ☐ Hipped: ☑ Flat: ☐ Mansard: ☐ Other:			Roof: Gable: ☐ Hipped: ☐ Flat: ☐ Mansard: ☐ Other:
Asphalt Shngl: ☑ Metal: ☐ Wood Shngl: ☐ Other:			Roof Material: Asphalt Shngl: ☐ Metal: ☐ Wood Shngl: ☐ Other:
Good: ☐ Fair: ☑ Altr: ☐ Vy Altd: ☐ Add., Major: ☑ Minor: ☐			Integrity: Good: ☐ Fair: ☐ Altr: ☐ Vy Altd: ☐ Add., Major: ☐ Minor: ☐
1700-1799: ☐ 1800-1859: ☐ 1860-1910: ☐ 1910-1945: ☑			Period: 1700-1799: ☐ 1800-1859: ☐ 1860-1910: ☐ 1910-1945: ☐
Bibliography and further notes on Reverse			BUILDING 3: or: Note:
Surveyed by: Date:			BUILDING 4: or: Note:

IL 422-0445

ILLINOIS RURAL SURVEY

County: McHenry | Site #: 3615 | Town:

¼: SW 1/4 | Sec: 36 | TWP: 45N | Range: 8E

Street: 2617 Fair Oak | Street View: ☑

Industrial/Commercial Complex w/3 or more Bldgs.: ☐

FARMSTEAD ☐

House: ☑ 2 Houses: ☐ 1 Major Barn: ☐ 2 Mjr Barns: ☐ 3 Mjr Barns: ☐ Corn Cribs, 1: ☐, 2: ☐, 3+: ☐

Garage: ☐ Mach. Shed: ☐ Grainery: ☐ Smokehouse: ☐ Summer Kitchen: ☐ Silo: ☐ Windmill: ☐

Grain Bins: ☐ Pump House: ☐ Hog Houses: ☐ Chicken Coop: ☐ Outhouse: ☐ Mobile Homes: ☐

Sheds, 1-3: ☐ 3+: ☐ Metal Bldgs: ☐ Comments:



FRAME# 14	Pres. Funct.: Cottage	Same? ☑	■1 BUILDING 2■ FRAME# / Pres. Funct.: / Same ? ☐
Residence: ☑ Outbuilding: ☐ Public: ☐ Commercial: ☐ Barn: ☐ Industrial: ☐ Structural: ☐ Religious: ☐			Original Function: Residence: ☐ Outbuilding: ☐ Public: ☐ Commercial: ☐ Barn: ☐ Industrial: ☐ Structural: ☐ Religious: ☐
Deteriorated: ☐ Abandoned: ☐ Lrg: ☐ Md: ☑ Sm: ☐			Condition/use/size: Deteriorated: ☐ Abandoned: ☐ Lrg: ☐ Md: ☐ Sm: ☐
1 1 1 1 or:	Stories: ☑ 1: ☑ 1-½: ☐ 2: ☐ 2+: ☐		Building TYPE: or: Stories: 1: ☐ 1-½: ☐ 2: ☐ 2+: ☐
Frame: ☐ Masonry: ☐ Pole: ☐ Log: ☐ Other:			Structure: Frame: ☐ Masonry: ☐ Pole: ☐ Log: ☐ Other:
Clpbd: ☐ Weathrbd: ☐ Vert: ☐ Wd. Shngl: ☐ Brick: ☐ Stone: ☐ Block: ☐ Metal: ☐ Asbstos: ☑ Vinyl: ☐ Tar Ppr: ☐			Siding material: Clpbd: ☐ Weathrbd: ☐ Vert: ☐ Wd. Shngl: ☐ Brick: ☐ Stone: ☐ Block: ☐ Metal: ☐ Asbstos: ☐ Vinyl: ☐ Tar Ppr: ☐
Brick: ☐ Stone: ☐ Block: ☑ Poured or Stucco: ☐ Tile: ☐			Foundation: Brick: ☐ Stone: ☐ Block: ☐ Poured or Stucco: ☐ Tile: ☐
Gable: ☑ Hipped: ☐ Flat: ☐ Mansard: ☐ Other:			Roof: Gable: ☐ Hipped: ☐ Flat: ☐ Mansard: ☐ Other:
Asphalt Shngl: ☑ Metal: ☐ Wood Shngl: ☐ Other:			Roof Material: Asphalt Shngl: ☐ Metal: ☐ Wood Shngl: ☐ Other:
Good: ☑ Fair: ☐ Altr: ☐ Vy Altd: ☐ Add., Major: ☐ Minor: ☐			Integrity: Good: ☐ Fair: ☐ Altr: ☐ Vy Altd: ☐ Add., Major: ☐ Minor: ☐
1700-1799: ☐ 1800-1859: ☐ 1860-1910: ☐ 1910-1945: ☑			Period: 1700-1799: ☐ 1800-1859: ☐ 1860-1910: ☐ 1910-1945: ☐
Bibliography and further notes on Reverse			BUILDING 3: or: Note:
Surveyed by: Date:			BUILDING 4: or: Note:

IL 422-0445

ILLINOIS RURAL SURVEY

County: Goldenrey | Site #: 3616 | Town:

¼: SW | Sec: 36 | TWP: 45N | Range: 8E

Street: 2622 Fair Oak | Street View: ☒

Industrial/Commercial Complex w/3 or more Bldgs.: ☐

FARMSTEAD ☐

House: ☒ 2 Houses: ☐ 1 Major Barn: ☐ 2 Mjr Barns: ☐ 3 Mjr Barns: ☐ Corn Cribs, 1: ☐, 2: ☐, 3+: ☐

Garage: ☒ Mach. Shed: ☐ Grainery: ☐ Smokehouse: ☐ Summer Kitchen: ☐ Silo: ☐ Windmill: ☐

Grain Bins: ☐ Pump House: ☐ Hog Houses: ☐ Chicken Coop: ☐ Outhouse: ☐ Mobile Homes: ☐

Sheds, 1-3: ☐ 3+: ☐ Metal Bldgs: ☐ Comments: Attached garage



FRAME# 15 | Pres. Funct.: _____ Same ? ☐

Residence: ☒ Outbuilding: ☐ Public: ☐ Commercial: ☐ Barn: ☐ Industrial: ☐ Structural: ☐ Religious: ☐

Deteriorated: ☐ Abandoned: ☐ Lrg ☐ Md ☒ Sml ☐

1 1 1 0 or: 111 | Stories, <1: ☒ 1-½: ☐ 2: ☐ 2+: ☐

Frame: ☒ Masonry: ☐ Pole: ☐ Log: ☐ Other: _____

Clpbd: ☐ Weathrbd: ☐ Vert: ☐ Wd. Shngl: ☐ Brick: ☐
Stone: ☐ Block: ☐ Metal: ☒ Asbestos: ☐ Vinyl: ☐ Tar Ppr: ☐

Brick: ☐ Stone: ☐ Block: ☐ Poured or Stucco: ☐ Tile: ☐

Gable: ☒ Hipped: ☒ Flat: ☐ Mansard: ☐ Other: _____

Asphalt Shngl: ☒ Metal: ☐ Wood Shngl: ☐ Other: _____

Good: ☐ Fair: ☐ Alt: ☒ Vy Atld: ☐ Add., Major: ☒ Minor: ☐

1700-1799: ☐ 1800-1859: ☐ 1860-1910: ☐ 1910-1945: ☒

Addn can be seen on shingles

Bibliography and further notes on Reverse

Surveyed by: _____ Date: _____

▪1 BUILDING 2▪	FRAME#	Pres. Funct.: _____ Same ? ☐
Original Function	Residence: ☐ Outbuilding: ☐ Public: ☐ Commercial: ☐ Barn: ☐ Industrial: ☐ Structural: ☐ Religious: ☐	
Condition/use/size	Deteriorated: ☐ Abandoned: ☐ Lrg ☐ Md ☐ Sm ☐	
Building TYPE	or:	Stories, 1: ☐ 1-½: ☐ 2: ☐ 2+: ☐
Structure	Frame: ☐ Masonry: ☐ Pole: ☐ Log: ☐ Other: _____	
Siding material	Clpbd: ☐ Weathrbd: ☐ Vert: ☐ Wd. Shngl: ☐ Brick: ☐ Stone: ☐ Block: ☐ Metal: ☐ Asbestos: ☐ Vinyl: ☐ Tar Ppr: ☐	
Foundation	Brick: ☐ Stone: ☐ Block: ☐ Poured or Stucco: ☐ Tile: ☐	
Roof	Gable: ☐ Hipped: ☐ Flat: ☐ Mansard: ☐ Other: _____	
Roof Material	Asphalt Shngl: ☐ Metal: ☐ Wood Shngl: ☐ Other: _____	
Integrity	Good: ☐ Fair: ☐ Alt: ☐ Vy Atld: ☐ Add., Major: ☐ Minor: ☐	
Period	1700-1799: ☐ 1800-1859: ☐ 1860-1910: ☐ 1910-1945: ☐	
BUILDING 3	or:	Note:
BUILDING 4	or:	Note:

IL 422-0485

ILLINOIS RURAL SURVEY

County: Goldenrey | Site #: 3617 | Town:

¼: SW | Sec: 36 | TWP: 45N | Range: 8E

Street: Behind site 3616 from Fair Oak driveway on Fair Oak - faces Emerald | Street View: ☒

Industrial/Commercial Complex w/3 or more Bldgs.: ☐

FARMSTEAD ☐

House: ☒ 2 Houses: ☐ 1 Major Barn: ☐ 2 Mjr Barns: ☐ 3 Mjr Barns: ☐ Corn Cribs, 1: ☐, 2: ☐, 3+: ☐

Garage: ☐ Mach. Shed: ☐ Grainery: ☐ Smokehouse: ☐ Summer Kitchen: ☐ Silo: ☐ Windmill: ☐

Grain Bins: ☐ Pump House: ☐ Hog Houses: ☐ Chicken Coop: ☐ Outhouse: ☐ Mobile Homes: ☐

Sheds, 1-3: ☐ 3+: ☐ Metal Bldgs: ☐ Comments: _____



FRAME# 16 | Pres. Funct.: Res/Cottage Same ? ☐

Residence: ☒ Outbuilding: ☐ Public: ☐ Commercial: ☐ Barn: ☐ Industrial: ☐ Structural: ☐ Religious: ☐

Deteriorated: ☐ Abandoned: ☐ Lrg ☐ Md ☒ Sml ☐

1 1 1 0 or: 111 | Stories, 1: ☒ 1-½: ☐ 2: ☐ 2+: ☐

Frame: ☐ Masonry: ☐ Pole: ☐ Log: ☐ Other: _____

Clpbd: ☒ Weathrbd: ☐ Vert: ☐ Wd. Shngl: ☐ Brick: ☐
Stone: ☐ Block: ☐ Metal: ☐ Asbestos: ☐ Vinyl: ☐ Tar Ppr: ☐

Brick: ☐ Stone: ☐ Block: ☒ Poured or Stucco: ☐ Tile: ☐

Gable: ☒ Hipped: ☒ Flat: ☐ Mansard: ☐ Other: _____

Asphalt Shngl: ☒ Metal: ☐ Wood Shngl: ☐ Other: _____

Good: ☐ Fair: ☐ Alt: ☒ Vy Atld: ☐ Add., Major: ☒ Minor: ☐

1700-1799: ☐ 1800-1859: ☐ 1860-1910: ☐ 1910-1945: ☒

Bibliography and further notes on Reverse

Surveyed by: _____ Date: _____

▪1 BUILDING 2▪	FRAME#	Pres. Funct.: _____ Same ? ☐
Original Function	Residence: ☐ Outbuilding: ☐ Public: ☐ Commercial: ☐ Barn: ☐ Industrial: ☐ Structural: ☐ Religious: ☐	
Condition/use/size	Deteriorated: ☐ Abandoned: ☐ Lrg ☐ Md ☐ Sm ☐	
Building TYPE	or:	Stories, 1: ☐ 1-½: ☐ 2: ☐ 2+: ☐
Structure	Frame: ☐ Masonry: ☐ Pole: ☐ Log: ☐ Other: _____	
Siding material	Clpbd: ☐ Weathrbd: ☐ Vert: ☐ Wd. Shngl: ☐ Brick: ☐ Stone: ☐ Block: ☐ Metal: ☐ Asbestos: ☐ Vinyl: ☐ Tar Ppr: ☐	
Foundation	Brick: ☐ Stone: ☐ Block: ☐ Poured or Stucco: ☐ Tile: ☐	
Roof	Gable: ☐ Hipped: ☐ Flat: ☐ Mansard: ☐ Other: _____	
Roof Material	Asphalt Shngl: ☐ Metal: ☐ Wood Shngl: ☐ Other: _____	
Integrity	Good: ☐ Fair: ☐ Alt: ☐ Vy Atld: ☐ Add., Major: ☐ Minor: ☐	
Period	1700-1799: ☐ 1800-1859: ☐ 1860-1910: ☐ 1910-1945: ☐	
BUILDING 3	or:	Note:
BUILDING 4	or:	Note:

IL 422-0485

ILLINOIS RURAL SURVEY

County: McHenry | Site #: 3618 | Town:

¼: SW | Sec: 36 | TWP: 45 N | Range: 8E

Street: 102 Country Club | Street View: ✓

Industrial/Commercial Complex w/3 or more Bldgs.: ☐

FARMSTEAD ☐

House: ☒ 2 Houses: ☐ 1 Major Barn: ☐ 2 Mjr Barns: ☐ 3 Mjr Barns: ☐ Corn Cribs, 1: ☐, 2: ☐, 3+: ☐

Garage: ☒ Mach. Shed: ☐ Grainery: ☐ Smokehouse: ☐ Summer Kitchen: ☐ Silo: ☐ Windmill: ☐

Grain Bins: ☐ Pump House: ☐ Hog Houses: ☐ Chicken Coop: ☐ Outhouse: ☐ Mobile Homes: ☐

Sheds, 1-3: ☐ 3+: ☐ Metal Bldgs: ☐ Comments:



FRAME# 17 | Pres. Funct.: Res Cottage | Same ? ☐

Residence: ☒ Outbuilding: ☐ Public: ☐ Commercial: ☐ Barn: ☐ Industrial: ☐ Structural: ☐ Religious: ☐

Deteriorated: ☐ Abandoned: ☐ Lrg ☐ Md ☒ Sml ☐

1 1 1 1 or: | Stories, 1: ☒ 1-½: ☐ 2: ☐ 2+: ☐

Frame: ☐ Masonry: ☐ Pole: ☐ Log: ☐ Other:

Clpbd: ☐ Weathrbd: ☐ Vert: ☐ Wd. Shngl: ☐ Brick: ☐
Stone: ☐ Block: ☐ Metal: ☐ Asbstos: ☒ Vinyl: ☐ Tar Ppr: ☐

Brick: ☐ Stone: ☐ Block: ☒ Poured or Stucco: ☐ Tile: ☐

Gable: ☒ Hipped: ☐ Flat: ☐ Mansard: ☐ Other:

Asphalt Shngl: ☒ Metal: ☐ Wood Shngl: ☐ Other:

Good: ☐ Fair: ☒ Atr: ☐ Vy Atd: ☐ Add., Major: ☒ Minor: ☐

1700-1799: ☐ 1800-1859: ☐ 1860-1910: ☐ 1910-1945: ☒

Bibliography and further notes on Reverse

Surveyed by: Date:

#1 BUILDING 2#	
	Pres. Funct.: Same ? ☐
Original Function	Residence: ☐ Outbuilding: ☐ Public: ☐ Commercial: ☐ Barn: ☐ Industrial: ☐ Structural: ☐ Religious: ☐
Condition/use/size	Deteriorated: ☐ Abandoned: ☐ Lrg ☐ Md ☐ Sml ☐
Building TYPE	or: Stories, 1: ☐ 1-½: ☐ 2: ☐ 2+: ☐
Structure	Frame: ☐ Masonry: ☐ Pole: ☐ Log: ☐ Other:
Siding material	Clpbd: ☐ Weathrbd: ☐ Vert: ☐ Wd. Shngl: ☐ Brick: ☐ Stone: ☐ Block: ☐ Metal: ☐ Asbstos: ☐ Vinyl: ☐ Tar Ppr: ☐
Foundation	Brick: ☐ Stone: ☐ Block: ☐ Poured or Stucco: ☐ Tile: ☐
Roof	Gable: ☐ Hipped: ☐ Flat: ☐ Mansard: ☐ Other:
Roof Material	Asphalt Shngl: ☐ Metal: ☐ Wood Shngl: ☐ Other:
Integrity	Good: ☐ Fair: ☐ Atr: ☐ Vy Atd: ☐ Add., Major: ☐ Minor: ☐
Period	1700-1799: ☐ 1800-1859: ☐ 1860-1910: ☐ 1910-1945: ☐
BUILDING 3	or: Note:
BUILDING 4	or: Note:

IL 422-0465

ILLINOIS RURAL SURVEY

County: McHenry | Site #: 3619 | Town:

¼: SW | Sec: 36 | TWP: 45 N | Range: 8E

Street: 104 Country Club | Street View: ✓

Industrial/Commercial Complex w/3 or more Bldgs.: ☐

FARMSTEAD ☐

House: ☒ 2 Houses: ☐ 1 Major Barn: ☐ 2 Mjr Barns: ☐ 3 Mjr Barns: ☐ Corn Cribs, 1: ☐, 2: ☐, 3+: ☐

Garage: ☒ Mach. Shed: ☐ Grainery: ☐ Smokehouse: ☐ Summer Kitchen: ☐ Silo: ☐ Windmill: ☐

Grain Bins: ☐ Pump House: ☐ Hog Houses: ☐ Chicken Coop: ☐ Outhouse: ☐ Mobile Homes: ☐

Sheds, 1-3: ☐ 3+: ☐ Metal Bldgs: ☐ Comments:



FRAME# 15 | Pres. Funct.: Cottage | Same ? ☒

Residence: ☒ Outbuilding: ☐ Public: ☐ Commercial: ☐ Barn: ☐ Industrial: ☐ Structural: ☐ Religious: ☐

Deteriorated: ☐ Abandoned: ☐ Lrg ☐ Md ☐ Sml ☒

1 1 1 1 or: | Stories, 1: ☒ 1-½: ☐ 2: ☐ 2+: ☐

Frame: ☐ Masonry: ☐ Pole: ☐ Log: ☐ Other:

Clpbd: ☐ Weathrbd: ☐ Vert: ☐ Wd. Shngl: ☐ Brick: ☐
Stone: ☐ Block: ☐ Metal: ☐ Asbstos: ☒ Vinyl: ☐ Tar Ppr: ☐

Brick: ☐ Stone: ☐ Block: ☐ Poured or Stucco: ☐ Tile: ☐ Block stilts

Gable: ☐ Hipped: ☒ Flat: ☐ Mansard: ☐ Other:

Asphalt Shngl: ☒ Metal: ☐ Wood Shngl: ☐ Other:

Good: ☐ Fair: ☒ Atr: ☐ Vy Atd: ☐ Add., Major: ☐ Minor: ☐

1700-1799: ☐ 1800-1859: ☐ 1860-1910: ☐ 1910-1945: ☒

Bibliography and further notes on Reverse

Surveyed by: Date:

#1 BUILDING 2#	FRAME# Pres. Funct.: Same ? ☐
Original Function	Residence: ☐ Outbuilding: ☐ Public: ☐ Commercial: ☐ Barn: ☐ Industrial: ☐ Structural: ☐ Religious: ☐
Condition/use/size	Deteriorated: ☐ Abandoned: ☐ Lrg ☐ Md ☐ Sml ☐
Building TYPE	or: Stories, 1: ☐ 1-½: ☐ 2: ☐ 2+: ☐
Structure	Frame: ☐ Masonry: ☐ Pole: ☐ Log: ☐ Other:
Siding material	Clpbd: ☐ Weathrbd: ☐ Vert: ☐ Wd. Shngl: ☐ Brick: ☐ Stone: ☐ Block: ☐ Metal: ☐ Asbstos: ☐ Vinyl: ☐ Tar Ppr: ☐
Foundation	Brick: ☐ Stone: ☐ Block: ☐ Poured or Stucco: ☐ Tile: ☐
Roof	Gable: ☐ Hipped: ☐ Flat: ☐ Mansard: ☐ Other:
Roof Material	Asphalt Shngl: ☐ Metal: ☐ Wood Shngl: ☐ Other:
Integrity	Good: ☐ Fair: ☐ Atr: ☐ Vy Atd: ☐ Add., Major: ☐ Minor: ☐
Period	1700-1799: ☐ 1800-1859: ☐ 1860-1910: ☐ 1910-1945: ☐
BUILDING 3	or: Note:
BUILDING 4	or: Note:

IL 422-0465

ILLINOIS RURAL SURVEY

County: McHenry | Site #: 3620 | Town:

¼: SW | Sec: 31c | TWP: 45N | Range: 8E

Street: 108 Country Club | Street View: ☒

Industrial/Commercial Complex w/3 or more Bldgs.: ☐

FARMSTEAD ☐

House: ☒ 2 Houses: ☐ 1 Major Barn: ☐ 2 Mjr Barns: ☐ 3 Mjr Barns: ☐ Corn Cribs, 1: ☐, 2: ☐, 3+: ☐

Garage: ☒ Mach. Shed: ☐ Grainery: ☐ Smokehouse: ☐ Summer Kitchen: ☐ Silo: ☐ Windmill: ☐

Grain Bins: ☐ Pump House: ☐ Hog Houses: ☐ Chicken Coop: ☐ Outhouse: ☐ Mobile Homes: ☐

Sheds, 1-3: ☐ 3+: ☐ Metal Bldgs: ☐ Comments:

PHO GOES

FRAME# 19	Pres. Funct.: Residence/Cottage	Same ? ☒	■1 BUILDING 2■	FRAME#	Pres. Funct.:	Same ? ☐
Residence: ☒ Outbuilding: ☐ Public: ☐ Commercial: ☐ Barn: ☐ Industrial: ☐ Structural: ☐ Religious: ☐			Original Function	Residence: ☐ Outbuilding: ☐ Public: ☐ Commercial: ☐ Barn: ☐ Industrial: ☐ Structural: ☐ Religious: ☐		
Deteriorated: ☐ Abandoned: ☐ Lrg: ☐ Md: ☒ Sml: ☐			Condition/use/size	Deteriorated: ☐ Abandoned: ☐ Lrg: ☐ Md: ☐ Sm: ☐		
or:	Stories, 1: ☐ 1-½: ☒ 2: ☐ 2+: ☐		Building TYPE	or:	Stories, 1: ☐ 1-½: ☐ 2: ☐ 2+: ☐	
Frame: ☒ Masonry: ☐ Pole: ☐ Log: ☐ Other:			Structure	Frame: ☐ Masonry: ☐ Pole: ☐ Log: ☐ Other:		
Clpbd: ☐ Weathrbd: ☐ Vert: ☐ Wd. Shngl: ☐ Brick: ☐ Stone: ☐ Block: ☐ Metal: ☒ Asbestos: ☐ Vinyl: ☐ Tar Ppr: ☐			Siding material	Clpbd: ☐ Weathrbd: ☐ Vert: ☐ Wd. Shngl: ☐ Brick: ☐ Stone: ☐ Block: ☐ Metal: ☐ Asbestos: ☐ Vinyl: ☐ Tar Ppr: ☐		
Brick: ☐ Stone: ☐ Block: ☐ Poured or Stucco: ☐ Tile: ☐			Foundation	Brick: ☐ Stone: ☐ Block: ☐ Poured or Stucco: ☐ Tile: ☐		
Gable: ☒ Hipped: ☐ Flat: ☐ Mansard: ☐ Other:			Roof	Gable: ☐ Hipped: ☐ Flat: ☐ Mansard: ☐ Other:		
Asphalt Shngl: ☒ Metal: ☐ Wood Shngl: ☐ Other:			Roof Material	Asphalt Shngl: ☐ Metal: ☐ Wood Shngl: ☐ Other:		
Good: ☒ Fair: ☐ Altr: ☐ Vy Altd: ☐ Add., Major: ☐ Minor: ☐			Integrity	Good: ☐ Fair: ☐ Altr: ☐ Vy Altd: ☐ Add., Major: ☐ Minor: ☐		
1700-1799: ☐ 1800-1859: ☐ 1860-1910: ☐ 1910-1945: ☒			Period	1700-1799: ☐ 1800-1859: ☐ 1860-1910: ☐ 1910-1945: ☐		
Bibliography and further notes on Reverse			BUILDING 3	or:	Note:	
Surveyed by:	Date:		BUILDING 4	or:	Note:	

IL 422-0485

ILLINOIS RURAL SURVEY

County: McHenry | Site #: 3621 | Town:

¼: SW | Sec: 31c | TWP: 45N | Range: 8E

Street: 108 Country Club | Street View: ☒

Industrial/Commercial Complex w/3 or more Bldgs.: ☐

FARMSTEAD ☐

House: ☒ 2 Houses: ☐ 1 Major Barn: ☐ 2 Mjr Barns: ☐ 3 Mjr Barns: ☐ Corn Cribs, 1: ☐, 2: ☐, 3+: ☐

Garage: ☒ Mach. Shed: ☐ Grainery: ☐ Smokehouse: ☐ Summer Kitchen: ☐ Silo: ☐ Windmill: ☐

Grain Bins: ☐ Pump House: ☐ Hog Houses: ☐ Chicken Coop: ☐ Outhouse: ☐ Mobile Homes: ☐

Sheds, 1-3: ☐ 3+: ☐ Metal Bldgs: ☐ Comments:



PHO GOES

FRAME# 20	Pres. Funct.: Res/Cottage	Same ? ☒	■1 BUILDING 2■			? ☐
Residence: ☒ Outbuilding: ☐ Public: ☐ Commercial: ☐ Barn: ☐ Industrial: ☐ Structural: ☐ Religious: ☐			Original Function	Residence: ☐ Outbuilding: ☐ Public: ☐ Commercial: ☐ Barn: ☐ Industrial: ☐ Structural: ☐ Religious: ☐		
Deteriorated: ☐ Abandoned: ☐ Lrg: ☐ Md: ☒ Sml: ☐			Condition/use/size	Deteriorated: ☐ Abandoned: ☐ Lrg: ☐ Md: ☐ Sm: ☐		
or:	Stories, 1: ☒ 1-½: ☐ 2: ☐ 2+: ☐		Building TYPE	or:	Stories, 1: ☐ 1-½: ☐ 2: ☐ 2+: ☐	
Frame: ☐ Masonry: ☐ Pole: ☐ Log: ☐ Other:			Structure	Frame: ☐ Masonry: ☐ Pole: ☐ Log: ☐ Other:		
Clpbd: ☒ Weathrbd: ☐ Vert: ☐ Wd. Shngl: ☐ Brick: ☐ Stone: ☐ Block: ☐ Metal: ☐ Asbestos: ☐ Vinyl: ☐ Tar Ppr: ☐			Siding material	Clpbd: ☐ Weathrbd: ☐ Vert: ☐ Wd. Shngl: ☐ Brick: ☐ Stone: ☐ Block: ☐ Metal: ☐ Asbestos: ☐ Vinyl: ☐ Tar Ppr: ☐		
Brick: ☐ Stone: ☐ Block: ☐ Poured or Stucco: ☐ Tile: ☐ ?			Foundation	Brick: ☐ Stone: ☐ Block: ☐ Poured or Stucco: ☐ Tile: ☐		
Gable: ☒ Hipped: ☐ Flat: ☐ Mansard: ☐ Other:			Roof	Gable: ☐ Hipped: ☐ Flat: ☐ Mansard: ☐ Other:		
Asphalt Shngl: ☒ Metal: ☐ Wood Shngl: ☐ Other:			Roof Material	Asphalt Shngl: ☐ Metal: ☐ Wood Shngl: ☐ Other:		
Good: ☐ Fair: ☐ Altr: ☒ Vy Altd: ☐ Add., Major: ☒ Minor: ☐			Integrity	Good: ☐ Fair: ☐ Altr: ☐ Vy Altd: ☐ Add., Major: ☐ Minor: ☐		
1700-1799: ☐ 1800-1859: ☐ 1860-1910: ☐ 1910-1945: ☒			Period	1700-1799: ☐ 1800-1859: ☐ 1860-1910: ☐ 1910-1945: ☐		
Bibliography and further notes on Reverse			BUILDING 3	or:	Note:	
Surveyed by:	Date:		BUILDING 4	or:	Note:	

IL 422-0485

ILLINOIS RURAL SURVEY

County: Alexander | Site #: 3622 | Town:
¼: SW | Sec: 36 | TWP: 45N | Range: 8E
Street: 110 Country Club | Street View: ☒

Industrial/Commercial Complex w/3 or more Bldgs.: ☐

FARMSTEAD ☐
House: ☒ 2 Houses: ☐ 1 Major Barn: ☐ 2 Mjr Barns: ☐ 3 Mjr Barns: ☐ Corn Cribs, 1: ☐, 2: ☐, 3+: ☐
Garage: ☒ Mach. Shed: ☐ Grainery: ☐ Smokehouse: ☐ Summer Kitchen: ☐ Silo: ☐ Windmill: ☐
Grain Bins: ☐ Pump House: ☐ Hog Houses: ☐ Chicken Coop: ☐ Outhouse: ☐ Mobile Homes: ☐
Sheds, 1-3: ☐ 3+: ☐ Metal Bldgs: ☐ Comments:



FRAME# 21 | Pres. Funct.: Rest Cottage | Same ? ☐

Residence: ☒ Outbuilding: ☐ Public: ☐ Commercial: ☐ Barn: ☐ Industrial: ☐ Structural: ☐ Religious: ☐	Original Function	#1 BUILDING 2	Pres. Funct.: ___ Same ? ☐
Deteriorated: ☐ Abandoned: ☐ Lrg: ☐ Md: ☒ Sml: ☐	Condition/use/size	Residence: ☐ Outbuilding: ☐ Public: ☐ Commercial: ☐ Barn: ☐ Industrial: ☐ Structural: ☐ Religious: ☐	
or: Stories, 1: ☒ 1-½: ☐ 2: ☐ 2+: ☐	Building TYPE	Deteriorated: ☐ Abandoned: ☐ Lrg: ☐ Md: ☐ Sml: ☐	
Frame: ☒ Masonry: ☐ Pole: ☐ Log: ☐ Other:	Structure	or: Stories, 1: ☐ 1-½: ☐ 2: ☐ 2+: ☐	
Clpbd: ☐ Weathrbd: ☐ Vert: ☐ Wd. Shngl: ☐ Brick: ☐ Stone: ☐ Block: ☐ Metal: ☐ Asbestos: ☒ Vinyl: ☐ Tar Ppr: ☐	Siding material	Frame: ☐ Masonry: ☐ Pole: ☐ Log: ☐ Other:	
Brick: ☐ Stone: ☐ Block: ☒ Poured or Stucco: ☐ Tile: ☐	Foundation	Clpbd: ☐ Weathrbd: ☐ Vert: ☐ Wd. Shngl: ☐ Brick: ☐ Stone: ☐ Block: ☐ Metal: ☐ Asbestos: ☐ Vinyl: ☐ Tar Ppr: ☐	
Gable: ☒ Hipped: ☐ Flat: ☐ Mansard: ☐ Other:	Roof	Brick: ☐ Stone: ☐ Block: ☐ Poured or Stucco: ☐ Tile: ☐	
Asphalt Shngl: ☒ Metal: ☐ Wood Shngl: ☐ Other:	Roof Material	Gable: ☐ Hipped: ☐ Flat: ☐ Mansard: ☐ Other:	
Good: ☐ Fair: ☒ Altr: ☐ Vy Altd: ☐ Add., Major: ☐ Minor: ☒	Integrity	Asphalt Shngl: ☐ Metal: ☐ Wood Shngl: ☐ Other:	
1700-1799: ☐ 1800-1859: ☐ 1860-1910: ☐ 1910-1945: ☒	Period	Good: ☐ Fair: ☐ Altr: ☐ Vy Altd: ☐ Add., Major: ☐ Minor: ☐	
Bibliography and further notes on Reverse	BUILDING 3	1700-1799: ☐ 1800-1859: ☐ 1860-1910: ☐ 1910-1945: ☐	
Surveyed by: ___ Date: ___	BUILDING 4	or: Note:	

IL 422-0445

ILLINOIS RURAL SURVEY

County: Alexander | Site #: 3623 | Town:
¼: SW | Sec: 36 | TWP: 45N | Range: 8E
Street: 114 Country Club | Street View: ☒

Industrial/Commercial Complex w/3 or more Bldgs.: ☐

FARMSTEAD ☐
House: ☒ 2 Houses: ☐ 1 Major Barn: ☐ 2 Mjr Barns: ☐ 3 Mjr Barns: ☐ Corn Cribs, 1: ☐, 2: ☐, 3+: ☐
Garage: ☒ Mach. Shed: ☐ Grainery: ☐ Smokehouse: ☐ Summer Kitchen: ☐ Silo: ☐ Windmill: ☐
Grain Bins: ☐ Pump House: ☐ Hog Houses: ☐ Chicken Coop: ☐ Outhouse: ☐ Mobile Homes: ☐
Sheds, 1-3: ☐ 3+: ☐ Metal Bldgs: ☐ Comments:



FRAME# 22 | Pres. Funct.: Rest Cottage | Same ? ☒

Residence: ☒ Outbuilding: ☐ Public: ☐ Commercial: ☐ Barn: ☐ Industrial: ☐ Structural: ☐ Religious: ☐	Original Function	#1 BUILDING 2	Same ? ☐
Deteriorated: ☐ Abandoned: ☐ Lrg: ☐ Md: ☒ Sml: ☐	Condition/use/size	Residence: ☐ Outbuilding: ☐ Public: ☐ Commercial: ☐ Barn: ☐ Industrial: ☐ Structural: ☐ Religious: ☐	
or: Stories, 1: ☒ 1-½: ☐ 2: ☐ 2+: ☐	Building TYPE	Deteriorated: ☐ Abandoned: ☐ Lrg: ☐ Md: ☐ Sml: ☐	
Frame: ☒ Masonry: ☐ Pole: ☐ Log: ☐ Other:	Structure	or: Stories, 1: ☐ 1-½: ☐ 2: ☐ 2+: ☐	
Clpbd: ☐ Weathrbd: ☐ Vert: ☐ Wd. Shngl: ☐ Brick: ☐ Stone: ☐ Block: ☐ Metal: ☒ Asbestos: ☐ Vinyl: ☐ Tar Ppr: ☐	Siding material	Frame: ☐ Masonry: ☐ Pole: ☐ Log: ☐ Other:	
Brick: ☐ Stone: ☐ Block: ☐ Poured or Stucco: ☐ Tile: ☐ ?	Foundation	Clpbd: ☐ Weathrbd: ☐ Vert: ☐ Wd. Shngl: ☐ Brick: ☐ Stone: ☐ Block: ☐ Metal: ☐ Asbestos: ☐ Vinyl: ☐ Tar Ppr: ☐	
Gable: ☒ Hipped: ☐ Flat: ☐ Mansard: ☐ Other:	Roof	Brick: ☐ Stone: ☐ Block: ☐ Poured or Stucco: ☐ Tile: ☐	
Asphalt Shngl: ☒ Metal: ☐ Wood Shngl: ☐ Other:	Roof Material	Gable: ☐ Hipped: ☐ Flat: ☐ Mansard: ☐ Other:	
Good: ☐ Fair: ☒ Altr: ☐ Vy Altd: ☐ Add., Major: ☐ Minor: ☐	Integrity	Asphalt Shngl: ☐ Metal: ☐ Wood Shngl: ☐ Other:	
1700-1799: ☐ 1800-1859: ☐ 1860-1910: ☐ 1910-1945: ☒	Period	Good: ☐ Fair: ☐ Altr: ☐ Vy Altd: ☐ Add., Major: ☐ Minor: ☐	
Bibliography and further notes on Reverse	BUILDING 3	1700-1799: ☐ 1800-1859: ☐ 1860-1910: ☐ 1910-1945: ☐	
Surveyed by: ___ Date: ___	BUILDING 4	or: Note:	

IL 422-0445

ILLINOIS RURAL SURVEY

County: McHenry | Site #: 3624 | Town:

¼: SW | Sec: 36 | TWP: 45N | Range: 8E

Street: 204 Country Club | Street View: ☒

Industrial/Commercial Complex w/3 or more Bldgs.: ☐

FARMSTEAD ☐

House: ☐ 2 Houses: ☐ 1 Major Barn: ☐ 2 Mjr Barns: ☐ 3 Mjr Barns: ☐ Corn Cribs, 1: ☐, 2: ☐, 3+: ☐

Garage: ☐ Mach. Shed: ☐ Grainery: ☐ Smokehouse: ☐ Summer Kitchen: ☐ Silo: ☐ Windmill: ☐

Grain Bins: ☐ Pump House: ☐ Hog Houses: ☐ Chicken Coop: ☐ Outhouse: ☐ Mobile Homes: ☐

Sheds, 1-3: ☐ 3+: ☐ Metal Bldgs: ☐ Comments:



PHOTO GOES HERE

FRAME# 23 | Pres. Funct.: Rest/Cottage | Same ? ☒

Residence: ☒ Outbuilding: ☐ Public: ☐ Commercial: ☐ Barn: ☐ Industrial: ☐ Structural: ☐ Religious: ☐

Deteriorated: ☐ Abandoned: ☐ Lrg: ☐ Md: ☒ Sml: ☐

1 1 1 1 or: 105 | Stories, 1: ☒ 1-½: ☐ 2: ☐ 2+: ☐

Frame: ☐ Masonry: ☐ Pole: ☐ Log: ☐ Other:

Clpbd: ☐ Weathrbd: ☐ Vert: ☐ Wd. Shngl: ☐ Brick: ☐
Stone: ☐ Block: ☐ Metal: ☐ Asbestos: ☒ Vinyl: ☐ Tar Ppr: ☐

Brick: ☐ Stone: ☐ Block: ☒ Poured or Stucco: ☐ Tile: ☐

Gable: ☒ Hipped: ☐ Flat: ☐ Mansard: ☐ Other:

Asphalt Shngl: ☒ Metal: ☐ Wood Shngl: ☐ Other:

Good: ☐ Fair: ☒ Alt: ☐ Vy Alt: ☐ Add., Major: ☒ Minor: ☐

1700-1799: ☐ 1800-1859: ☐ 1860-1910: ☐ 1910-1945: ☒

Bibliography and further notes on Reverse

Surveyed by: Date:

IL 422-0465

#1 BUILDING 2#	FRAME# Pres. Funct.: Same ? ☐
Original Function	Residence ☐ Outbuilding ☐ Public ☐ Commercial ☐ Barn ☐ Industrial ☐ Structural ☐ Religious ☐
Condition/use/size	Deteriorated ☐ Abandoned ☐ Lrg ☐ Md ☐ Sml ☐
Building TYPE	or: Stories, 1: ☐ 1-½: ☐ 2: ☐ 2+: ☐
Structure	Frame ☐ Masonry ☐ Pole ☐ Log ☐ Other:
Siding material	Clpbd ☐ Weathrbd ☐ Vert ☐ Wd. Shngl ☐ Brick ☐ Stone ☐ Block ☐ Metal ☐ Asbestos ☐ Vinyl ☐ Tar Ppr ☐
Foundation	Brick ☐ Stone ☐ Block ☐ Poured or Stucco ☐ Tile ☐
Roof	Gable ☐ Hipped ☐ Flat ☐ Mansard ☐ Other:
Roof Material	Asphalt Shngl ☐ Metal ☐ Wood Shngl ☐ Other:
Integrity	Good ☐ Fair ☐ Alt ☐ Vy Alt ☐ Add., Major ☐ Minor ☐
Period	1700-1799 ☐ 1800-1859 ☐ 1860-1910 ☐ 1910-1945 ☐
BUILDING 3	or: Note:
BUILDING 4	or: Note:

ILLINOIS RURAL SURVEY

County: McHenry | Site #: 3625 | Town:

¼: SW | Sec: 36 | TWP: 45N | Range: 8E

Street: 214 Country Club 210 | Street View: ☒

Industrial/Commercial Complex w/3 or more Bldgs.: ☐

FARMSTEAD ☐

House: ☒ 2 Houses: ☒ 1 Major Barn: ☐ 2 Mjr Barns: ☐ 3 Mjr Barns: ☐ Corn Cribs, 1: ☐, 2: ☐, 3+: ☐

Garage: ☐ Mach. Shed: ☐ Grainery: ☐ Smokehouse: ☐ Summer Kitchen: ☐ Silo: ☐ Windmill: ☐

Grain Bins: ☐ Pump House: ☐ Hog Houses: ☐ Chicken Coop: ☐ Outhouse: ☐ Mobile Homes: ☐

Sheds, 1-3: ☐ 3+: ☐ Metal Bldgs: ☐ Comments: w/ carport

PHOTO GOES HERE

FRAME# 24 | Pres. Funct.: Cottage | Same ? ☐

Residence: ☒ Outbuilding: ☒ Public: ☐ Commercial: ☐ Barn: ☐ Industrial: ☐ Structural: ☐ Religious: ☐

Deteriorated: ☐ Abandoned: ☐ Lrg: ☐ Md: ☐ Sml: ☒

1 1 1 1 or: 106 | Stories, 1: ☒ 1-½: ☐ 2: ☐ 2+: ☐

Frame: ☒ Masonry: ☐ Pole: ☐ Log: ☐ Other:

Clpbd: ☐ Weathrbd: ☐ Vert: ☐ Wd. Shngl: ☐ Brick: ☐
Stone: ☐ Block: ☐ Metal: ☒ Asbestos: ☐ Vinyl: ☐ Tar Ppr: ☐

Brick: ☐ Stone: ☐ Block: ☐ Poured or Stucco: ☐ Tile: ☐

Gable: ☒ Hipped: ☐ Flat: ☐ Mansard: ☐ Other:

Asphalt Shngl: ☒ Metal: ☐ Wood Shngl: ☐ Other:

Good: ☐ Fair: ☒ Alt: ☐ Vy Alt: ☐ Add., Major: ☐ Minor: ☐

1700-1799: ☐ 1800-1859: ☐ 1860-1910: ☐ 1910-1945: ☒

Bibliography and further notes on Reverse

Surveyed by: Date:

IL 422-0465

#1 BUILDING 2#	FRAME# 25 Pres. Funct.: Residence Same ? ☒
Original Function	Residence ☒ Outbuilding ☐ Public ☐ Commercial ☐ Barn ☐ Industrial ☐ Structural ☐ Religious ☐
Condition/use/size	Deteriorated ☐ Abandoned ☐ Lrg ☐ Md ☒ Sm ☐
Building TYPE	1 1 1 1 or: Stories, 1: ☐ 1-½: ☒ 2: ☐ 2+: ☐
Structure	Frame: ☒ Masonry: ☐ Pole: ☐ Log: ☐ Other:
Siding material	Clpbd: ☐ Weathrbd: ☐ Vert: ☒ Wd. Shngl: ☐ Brick: ☐ Stone: ☐ Block: ☐ Metal: ☐ Asbestos: ☐ Vinyl: ☐ Tar Ppr: ☐
Foundation	Brick: ☐ Stone: ☐ Block: ☒ Poured or Stucco: ☐ Tile: ☐
Roof	Gable: ☒ Hipped: ☐ Flat: ☐ Mansard: ☐ Other:
Roof Material	Asphalt Shngl: ☒ Metal: ☐ Wood Shngl: ☐ Other:
Integrity	Good: ☐ Fair: ☒ Alt: ☐ Vy Alt: ☐ Add., Major: ☒ Minor: ☐
Period	1700-1799: ☐ 1800-1859: ☐ 1860-1910: ☐ 1910-1945: ☒ 1926
BUILDING 3	or: Note:
BUILDING 4	or: Note:



ILLINOIS RURAL SURVEY

County: McHenry | Site #: 3626 | Town:
Qtr: SW | Sec: 36 | TWP: 45N | Range: 8E
Street: 216 Country Club | Street View: ✓
Industrial/Commercial Complex w/3 or more Bldgs.: ☐



FARMSTEAD ☐
House: ☒ 2 Houses: ☐ 1 Major Barn: ☐ 2 Mjr Barns: ☐ 3 Mjr Barns: ☐ Corn Cribs, 1: ☐, 2: ☐, 3+: ☐
Garage: ☒ Mach. Shed: ☐ Grainery: ☐ Smokehouse: ☐ Summer Kitchen: ☐ Silo: ☐ Windmill: ☐
Grain Bins: ☐ Pump House: ☐ Hog Houses: ☐ Chicken Coop: ☐ Outhouse: ☐ Mobile Homes: ☐
Sheds, 1-3: ☐ 3+: ☐ Metal Bldgs: ☐ Comments:

FRAME# 26 | Pres. Funct.: Res/Cottage | Same ? ☒

Residence: ☒ Outbuilding: ☐ Public: ☐ Commercial: ☐ Barn: ☐ Industrial: ☐ Structural: ☐ Religious: ☐
Deteriorated: ☐ Abandoned: ☐ Lrg: ☐ Md: ☒ Sml: ☐
1 1 1 0 or: | Stories, ½: ☒ 1-½: ☐ 2: ☐ 2+: ☐
Frame: ☐ Masonry: ☐ Pole: ☐ Log: ☐ Other:
Clpbd: ☐ Weathrbd: ☐ Vert: ☒ Wd. Shngl: ☐ Brick: ☐
Stone: ☐ Block: ☐ Metal: ☐ Asbstos: ☐ Vinyl: ☐ Tar Ppr: ☐
Brick: ☐ Stone: ☐ Block: ☐ Poured or Stucco: ☐ Tile: ☐ ?
Gable: ☐ Hipped: ☒ Flat: ☐ Mansard: ☐ Other:
Asphalt Shngl: ☒ Metal: ☐ Wood Shngl: ☐ Other:
Good: ☐ Fair: ☒ Altr: ☐ Vy Altd: ☐ Add., Major: ☐ Minor: ☐
1700-1799: ☐ 1800-1859: ☐ 1860-1910: ☐ 1910-1945: ☒ c. 1925

Bibliography and further notes on Reverse

Surveyed by: Date:

BUILDING 2	Same ? ☐
Original Function	Residence: ☐ Outbuilding: ☐ Public: ☐ Commercial: ☐ Barn: ☐ Industrial: ☐ Structural: ☐ Religious: ☐
Condition/use/size	Deteriorated: ☐ Abandoned: ☐ Lrg: ☐ Md: ☐ Sm: ☐
Building TYPE	or: Stories, 1: ☐ 1-½: ☐ 2: ☐ 2+: ☐
Structure	Frame: ☐ Masonry: ☐ Pole: ☐ Log: ☐ Other:
Siding material	Clpbd: ☐ Weathrbd: ☐ Vert: ☐ Wd. Shngl: ☐ Brick: ☐ Stone: ☐ Block: ☐ Metal: ☐ Asbstos: ☐ Vinyl: ☐ Tar Ppr: ☐
Foundation	Brick: ☐ Stone: ☐ Block: ☐ Poured or Stucco: ☐ Tile: ☐
Roof	Gable: ☐ Hipped: ☐ Flat: ☐ Mansard: ☐ Other:
Roof Material	Asphalt Shngl: ☐ Metal: ☐ Wood Shngl: ☐ Other:
Integrity	Good: ☐ Fair: ☐ Altr: ☐ Vy Altd: ☐ Add., Major: ☐ Minor: ☐
Period	1700-1799: ☐ 1800-1859: ☐ 1860-1910: ☐ 1910-1945: ☐
BUILDING 3	or: Note:
BUILDING 4	or: Note:

IL 422-0465

ILLINOIS RURAL SURVEY

County: McHenry | Site #: 3627 | Town:
Qtr: SW | Sec: 36 | TWP: 45N | Range: 8E
Street: 218 Country Club | Street View: ✓
Industrial/Commercial Complex w/3 or more Bldgs.: ☐



FARMSTEAD ☐
House: ☒ 2 Houses: ☐ 1 Major Barn: ☐ 2 Mjr Barns: ☐ 3 Mjr Barns: ☐ Corn Cribs, 1: ☐, 2: ☐, 3+: ☐
Garage: ☒ Mach. Shed: ☐ Grainery: ☐ Smokehouse: ☐ Summer Kitchen: ☐ Silo: ☐ Windmill: ☐
Grain Bins: ☐ Pump House: ☐ Hog Houses: ☐ Chicken Coop: ☐ Outhouse: ☐ Mobile Homes: ☐
Sheds, 1-3: ☐ 3+: ☐ Metal Bldgs: ☐ Comments:

FRAME# 27 | Pres. Funct.: Res/Cottage | Same ? ☐

Residence: ☒ Outbuilding: ☐ Public: ☐ Commercial: ☐ Barn: ☐ Industrial: ☐ Structural: ☐ Religious: ☐
Deteriorated: ☐ Abandoned: ☐ Lrg: ☐ Md: ☒ Sml: ☐
1 1 1 1 1 or: 105 | Stories, 1: ☒ 1-½: ☐ 2: ☐ 2+: ☐
Frame: ☒ Masonry: ☐ Pole: ☐ Log: ☐ Other:
Clpbd: ☐ Weathrbd: ☐ Vert: ☐ Wd. Shngl: ☐ Brick: ☐
Stone: ☐ Block: ☐ Metal: ☐ Asbstos: ☐ Vinyl: ☐ Tar Ppr: ☐ Stucco
Brick: ☐ Stone: ☐ Block: ☐ Poured or Stucco: ☐ Tile: ☐
Gable: ☒ Hipped: ☐ Flat: ☐ Mansard: ☐ Other:
Asphalt Shngl: ☒ Metal: ☐ Wood Shngl: ☐ Other:
Good: ☐ Fair: ☐ Altr: ☒ Vy Altd: ☐ Add., Major: ☐ Minor: ☐
1700-1799: ☐ 1800-1859: ☐ 1860-1910: ☐ 1910-1945: ☒

Bibliography and further notes on Reverse

Surveyed by: Date:

BUILDING 2	FRAME# Pres. Funct.: Same ? ☐
Original Function	Residence: ☐ Outbuilding: ☐ Public: ☐ Commercial: ☐ Barn: ☐ Industrial: ☐ Structural: ☐ Religious: ☐
Condition/use/size	Deteriorated: ☐ Abandoned: ☐ Lrg: ☐ Md: ☐ Sm: ☐
Building TYPE	or: Stories, 1: ☐ 1-½: ☐ 2: ☐ 2+: ☐
Structure	Frame: ☐ Masonry: ☐ Pole: ☐ Log: ☐ Other:
Siding material	Clpbd: ☐ Weathrbd: ☐ Vert: ☐ Wd. Shngl: ☐ Brick: ☐ Stone: ☐ Block: ☐ Metal: ☐ Asbstos: ☐ Vinyl: ☐ Tar Ppr: ☐
Foundation	Brick: ☐ Stone: ☐ Block: ☐ Poured or Stucco: ☐ Tile: ☐
Roof	Gable: ☐ Hipped: ☐ Flat: ☐ Mansard: ☐ Other:
Roof Material	Asphalt Shngl: ☐ Metal: ☐ Wood Shngl: ☐ Other:
Integrity	Good: ☐ Fair: ☐ Altr: ☐ Vy Altd: ☐ Add., Major: ☐ Minor: ☐
Period	1700-1799: ☐ 1800-1859: ☐ 1860-1910: ☐ 1910-1945: ☐
BUILDING 3	or: Note:
BUILDING 4	or: Note:

IL 422-0465

ILLINOIS RURAL SURVEY

County: McHenry | Site #: 3628 | Town:
¼: SW | Sec: 36 | TWP: 45N | Range: 8E
Street: 221 Country Club | Street View: ☑
Industrial/Commercial Complex w/3 or more Bldgs.: ☐

FARMSTEAD ☐
House: ☑ 2 Houses: ☒ 1 Major Barn: ☐ 2 Mjr Barns: ☐ 3 Mjr Barns: ☐ Corn Cribs, 1: ☐, 2: ☐, 3+: ☐
Garage: ☐ Mach. Shed: ☐ Grainery: ☐ Smokehouse: ☐ Summer Kitchen: ☐ Silo: ☐ Windmill: ☐
Grain Bins: ☐ Pump House: ☐ Hog Houses: ☐ Chicken Coop: ☐ Outhouse: ☒ Mobile Homes: ☐
Sheds, 1-3: ☒ 3+: ☐ Metal Bldgs: ☐ Comments:



FRAME# 28 | Pres. Funct.: Res / Cottage | Same ☒

	■1 BUILDING 2■
Residence: ☒ Outbuilding: ☐ Public: ☐ Commercial: ☐ Barn: ☐ Industrial: ☐ Structural: ☐ Religious: ☐	Original Function: Residence: ☒ Outbuilding: ☐ Public: ☐ Commercial: ☐ Barn: ☒ Industrial: ☐ Structural: ☐ Religious: ☐
Deteriorated: ☐ Abandoned: ☐ Lrg: ☐ Md: ☐ Sm: ☒	Condition/use/size: Deteriorated: ☐ Abandoned: ☐ Lrg: ☐ Md: ☒ Sm: ☐
1 1 0 1 6 or: Stories, 1: ☒ 1-½: ☐ 2: ☐ 2+: ☐	Building TYPE: or: Stable Stories, 1: ☒ 1-½: ☐ 2: ☐ 2+: ☐
Frame: ☒ Masonry: ☐ Pole: ☐ Log: ☐ Other:	Structure: Frame: ☒ Masonry: ☐ Pole: ☐ Log: ☐ Other:
Clpbd: ☐ Weathrbd: ☐ Vert: ☐ Wd. Shngl: ☐ Brick: ☐ Stone: ☐ Block: ☐ Metal: ☐ Asbestos: ☒ Vinyl: ☐ Tar Ppr: ☐	Siding material: Clpbd: ☐ Weathrbd: ☒ Vert: ☐ Wd. Shngl: ☐ Brick: ☐ Stone: ☐ Block: ☐ Metal: ☐ Asbestos: ☐ Vinyl: ☐ Tar Ppr: ☐
Brick: ☐ Stone: ☐ Block: ☒ Poured or Stucco: ☐ Tile: ☐	Foundation: Brick: ☐ Stone: ☐ Block: ☐ Poured or Stucco: ☒ Tile: ☐
Gable: ☒ Hipped: ☐ Flat: ☐ Mansard: ☐ Other:	Roof: Gable: ☒ Hipped: ☐ Flat: ☐ Mansard: ☐ Other:
Asphalt Shngl: ☒ Metal: ☐ Wood Shngl: ☐ Other:	Roof Material: Asphalt Shngl: ☒ Metal: ☐ Wood Shngl: ☐ Other:
Good: ☒ Fair: ☐ Altr: ☐ Vy Altd: ☐ Add., Major: ☐ Minor: ☒	Integrity: Good: ☐ Fair: ☐ Altr: ☒ Vy Altd: ☐ Add., Major: ☐ Minor: ☐
1700-1799: ☐ 1800-1859: ☐ 1860-1910: ☐ 1910-1945: ☒	Period: 1700-1799: ☐ 1800-1859: ☐ 1860-1910: ☐ 1910-1945: ☒
Bibliography and further notes on Reverse	BUILDING 3: or: Note:
Surveyed by: Date:	BUILDING 4: or: Note:

IL 422-0465

ILLINOIS RURAL SURVEY

County: McHenry | Site #: 3629 | Town:
¼: SW | Sec: 36 | TWP: 45N | Range: 8E
Street: 222 Country Club | Street View: ☑
Industrial/Commercial Complex w/3 or more Bldgs.: ☐

FARMSTEAD ☐
House: ☒ 2 Houses: ☐ 1 Major Barn: ☐ 2 Mjr Barns: ☐ 3 Mjr Barns: ☐ Corn Cribs, 1: ☐, 2: ☐, 3+: ☐
Garage: ☒ Mach. Shed: ☐ Grainery: ☐ Smokehouse: ☐ Summer Kitchen: ☐ Silo: ☐ Windmill: ☐
Grain Bins: ☐ Pump House: ☐ Hog Houses: ☐ Chicken Coop: ☐ Outhouse: ☐ Mobile Homes: ☐
Sheds, 1-3: ☐ 3+: ☐ Metal Bldgs: ☐ Comments:



FRAME# 30 | Pres. Funct.: Residence | Same ☒

	■1 BUILDING 2■
Residence: ☒ Outbuilding: ☐ Public: ☐ Commercial: ☐ Barn: ☐ Industrial: ☐ Structural: ☐ Religious: ☐	Original Function: Residence: ☐ Outbuilding: ☐ Public: ☐ Commercial: ☐ Barn: ☐ Industrial: ☐ Structural: ☐ Religious: ☐
Deteriorated: ☐ Abandoned: ☐ Lrg: ☐ Md: ☐ Sm: ☒	Condition/use/size: Deteriorated: ☐ Abandoned: ☐ Lrg: ☐ Md: ☐ Sm: ☐
1 1 0 or: Stories, 1: ☒ 1-½: ☐ 2: ☐ 2+: ☐	Building TYPE: or: Stories, 1: ☐ 1-½: ☐ 2: ☐ 2+: ☐
Frame: ☐ Masonry: ☐ Pole: ☐ Log: ☐ Other:	Structure: Frame: ☐ Masonry: ☐ Pole: ☐ Log: ☐ Other:
Clpbd: ☐ Weathrbd: ☐ Vert: ☒ Wd. Shngl: ☐ Brick: ☐ Stone: ☐ Block: ☐ Metal: ☐ Asbestos: ☐ Vinyl: ☐ Tar Ppr: ☐	Siding material: Clpbd: ☐ Weathrbd: ☐ Vert: ☐ Wd. Shngl: ☐ Brick: ☐ Stone: ☐ Block: ☐ Metal: ☐ Asbestos: ☐ Vinyl: ☐ Tar Ppr: ☐
Brick: ☐ Stone: ☐ Block: ☐ Poured or Stucco: ☐ Tile: ☐	Foundation: Brick: ☐ Stone: ☐ Block: ☐ Poured or Stucco: ☐ Tile: ☐
Gable: ☐ Hipped: ☒ Flat: ☐ Mansard: ☐ Other:	Roof: Gable: ☐ Hipped: ☐ Flat: ☐ Mansard: ☐ Other:
Asphalt Shngl: ☒ Metal: ☐ Wood Shngl: ☐ Other:	Roof Material: Asphalt Shngl: ☐ Metal: ☐ Wood Shngl: ☐ Other:
Good: ☐ Fair: ☐ Altr: ☐ Vy Altd: ☒ Add., Major: ☒ Minor: ☐	Integrity: Good: ☐ Fair: ☐ Altr: ☐ Vy Altd: ☐ Add., Major: ☐ Minor: ☐
1700-1799: ☐ 1800-1859: ☐ 1860-1910: ☐ 1910-1945: ☒	Period: 1700-1799: ☐ 1800-1859: ☐ 1860-1910: ☐ 1910-1945: ☐
Bibliography and further notes on Reverse	BUILDING 3: or: Note:
Surveyed by: Date:	BUILDING 4: or: Note:

IL 422-0465



ILLINOIS RURAL SURVEY

County: McHenry | Site #: 3630 | Town:

¼: SW | Sec: 36 | TWP: 45N | Range: 8E

Street: 304 Country Club | Street View: ☒

Industrial/Commercial Complex w/3 or more Bldgs.: ☐

FARMSTEAD ☐

House: ☒ 2 Houses: ☐ 1 Major Barn: ☐ 2 Mjr Barns: ☐ 3 Mjr Barns: ☐ Corn Cribs, 1: ☐, 2: ☐, 3+: ☐

Garage: ☒ Mach. Shed: ☐ Grainery: ☐ Smokehouse: ☐ Summer Kitchen ☐ Silo: ☐ Windmill ☐

Grain Bins: ☐ Pump House: ☐ Hog Houses: ☐ Chicken Coop: ☐ Outhouse: ☐ Mobile Homes: ☐

Sheds, 1-3: ☐ 3+: ☐ Metal Bldgs: ☐ Comments:



FRAME# 31	Pres. Funct.: Residence	Same ? ☐	■1 BUILDING 2■	FRAME#	Pres. Funct.:	Same ? ☐
Residence: ☒ Outbuilding: ☐ Public: ☐ Commercial: ☐ Barn: ☐ Industrial: ☐ Structural: ☐ Religious ☐			Original Function	Residence: ☐ Outbuilding ☐ Public: ☐ Commercial: ☐ Barn ☐ Industrial: ☐ Structural: ☐ Religious: ☐		
Deteriorated: ☐ Abandoned: ☐ Lrg ☐ Md ☒ Sml ☐			Condition/Use/Size	Deteriorated ☐ Abandoned ☐ Lrg ☐ Md ☐ Sm ☐		
or:	Stories, 1: ☐ 1-½: ☐ 2: ☐ 2+: ☐		Building TYPE	or:	Stories, 1: ☐ 1-½: ☐ 2: ☐ 2+: ☐	
Frame: ☐ Masonry: ☐ Pole: ☐ Log: ☐ Other:			Structure	Frame: ☐ Masonry: ☐ Pole: ☐ Log: ☐ Other:		
Clpbd: ☐ Weathrbd: ☐ Vert: ☐ Wd. Shngl: ☐ Brick: ☐ Stone: ☐ Block: ☐ Metal: ☒ Asbestos: ☒ Vinyl: ☐ Tar Ppr: ☐			Siding material	Clpbd: ☐ Weathrbd: ☐ Vert: ☐ Wd. Shngl: ☐ Brick: ☐ Stone: ☐ Block: ☐ Metal: ☐ Asbestos: ☐ Vinyl: ☐ Tar Ppr: ☐		
Brick: ☐ Stone: ☐ Block: ☐ Poured or Stucco: ☒ Tile: ☐			Foundation	Brick: ☐ Stone: ☐ Block: ☐ Poured or Stucco: ☐ Tile: ☐		
Gable: ☒ Hipped: ☐ Flat: ☐ Mansard: ☐ Other:			Roof	Gable: ☐ Hipped: ☐ Flat: ☐ Mansard: ☐ Other:		
Asphalt Shngl: ☒ Metal: ☐ Wood Shngl: ☐ Other:			Roof Material	Asphalt Shngl: ☐ Metal: ☐ Wood Shngl: ☐ Other:		
Good: ☐ Fair: ☒ Attr: ☐ Vy Attd: ☐ Add., Major: ☒ Minor: ☐			Integrity	Good: ☐ Fair: ☐ Attr. ☐ Vy Attd ☐ Add., Major: ☐ Minor: ☐		
1700-1799: ☐ 1800-1859: ☐ 1860-1910: ☐ 1910-1945: ☒			Period	1700-1799: ☐ 1800-1859: ☐ 1860-1910: ☐ 1910-1945: ☐		
Bibliography and further notes on Reverse			BUILDING 3	or:	Note:	
Surveyed by:	Date:		BUILDING 4	or:	Note:	

IL 422-0445

ILLINOIS RURAL SURVEY

County: McHenry | Site #: 3631 | Town:

¼: SW | Sec: 36 | TWP: 45N | Range: 8E

Street: 306 Country Club | Street View: ☒

Industrial/Commercial Complex w/3 or more Bldgs.: ☐

FARMSTEAD ☐

House: ☒ 2 Houses: ☐ 1 Major Barn: ☐ 2 Mjr Barns: ☐ 3 Mjr Barns: ☐ Corn Cribs, 1: ☐, 2: ☐, 3+: ☐

Garage: ☒ Mach. Shed: ☐ Grainery: ☐ Smokehouse: ☐ Summer Kitchen: ☐ Silo: ☐ Windmill: ☐

Grain Bins: ☐ Pump House: ☐ Hog Houses: ☐ Chicken Coop: ☐ Outhouse: ☐ Mobile Homes: ☐

Sheds, 1-3: ☐ 3+: ☐ Metal Bldgs: ☐ Comments:



PHOTO
ES HERE

FRAME# 32	Pres. Funct.: Residence	Same ? ☐	■1 BUILDING 2■	FRAME#	Pres. Funct.:	Same ? ☐
Residence: ☒ Outbuilding: ☐ Public: ☐ Commercial: ☐ Barn: ☐ Industrial: ☐ Structural: ☐ Religious: ☐			Original Function	Residence: ☐ Outbuilding ☐ Public: ☐ Commercial: ☐ Barn: ☐ Industrial: ☐ Structural: ☐ Religious: ☐		
Deteriorated: ☐ Abandoned: ☐ Lrg: ☒ Md ☐ Sml ☐			Condition/usesize	Deteriorated: ☐ Abandoned: ☐ Lrg ☐ Md ☐ Sm ☐		
or: ?	Stories, 1: ☒ 1-½: ☒ 2: ☐ 2+: ☐		Building TYPE	or:	Stories, 1: ☐ 1-½: ☐ 2: ☐ 2+: ☐	
Frame: ☒ Masonry: ☐ Pole: ☐ Log: ☐ Other:			Structure	Frame: ☐ Masonry: ☐ Pole ☐ Log ☐ Other:		
Clpbd: ☒ Weathrbd: ☐ Vert: ☐ Wd. Shngl: ☐ Brick: ☐ Stone: ☐ Block: ☐ Metal: ☐ Asbestos: ☒ Vinyl: ☐ Tar Ppr: ☐			Siding material	Clpbd: ☐ Weathrbd: ☐ Vert: ☐ Wd. Shngl: ☐ Brick: ☐ Stone: ☐ Block: ☐ Metal: ☐ Asbestos: ☐ Vinyl: ☐ Tar Ppr: ☐		
Brick: ☐ Stone: ☐ Block: ☒ Poured or Stucco: ☐ Tile: ☐			Foundation	Brick: ☐ Stone: ☐ Block: ☐ Poured or Stucco: ☐ Tile: ☐		
Gable: ☒ Hipped: ☐ Flat: ☐ Mansard: ☐ Other:			Roof	Gable: ☐ Hipped: ☐ Flat: ☐ Mansard: ☐ Other:		
Asphalt Shngl: ☒ Metal: ☐ Wood Shngl: ☐ Other:			Roof Material	Asphalt Shngl: ☐ Metal: ☐ Wood Shngl: ☐ Other:		
Good: ☒ Fair: ☐ Attr: ☐ Vy Attd: ☐ Add., Major: ☒ Minor: ☐			Integrity	Good: ☐ Fair: ☐ Attr. ☐ Vy Attd ☐ Add., Major: ☐ Minor: ☐		
1700-1799: ☐ 1800-1859: ☐ 1860-1910: ☐ 1910-1945: ☒			Period	1700-1799: ☐ 1800-1859: ☐ 1860-1910: ☐ 1910-1945: ☐		
Bibliography and further notes on Reverse			BUILDING 3	or:	Note:	
Surveyed by:	Date:		BUILDING 4	or:	Note:	

IL 422-0445

ILLINOIS RURAL SURVEY

County: Jefferson | Site #: 3632 | Town:

¼: SW | Sec: 36 | TWP: 4S N | Range: 8E

Street: 308 Country Club | Street View: ☒

Industrial/Commercial Complex w/3 or more Bldgs.: ☐

FARMSTEAD ☐

House: ☒ 2 Houses: ☐ 1 Major Barn: ☐ 2 Mjr Barns: ☐ 3 Mjr Barns: ☐ Corn Cribs, 1: ☐, 2: ☐, 3+: ☐

Garage: ☒ Mach. Shed: ☐ Grainery: ☐ Smokehouse: ☐ Summer Kitchen: ☐ Silo: ☐ Windmill: ☐

Grain Bins: ☐ Pump House: ☐ Hog Houses: ☐ Chicken Coop: ☐ Outhouse ☐ Mobile Homes: ☐

Sheds, 1-3: ☐ 3+: ☐ Metal Bldgs: ☐ Comments:



FRAME# 33	Pres. Funct.: Residence	Same ? ☒	#1 BUILDING 2
Residence: ☒ Outbuilding: ☐ Public: ☐ Commercial: ☐ Barn: ☐ Industrial: ☐ Structural: ☐ Religious: ☐			Original Function
Deteriorated: ☐ Abandoned: ☐ Lrg ☐ Md ☒ Sml ☐			Condition/use/size
or:	Stories, 1: ☐ 1-½: ☒ 2: ☐ 2+: ☐		Building TYPE
Frame: ☒ Masonry: ☐ Pole: ☐ Log: ☐ Other:			Structure
Clpbd: ☐ Weathrbd: ☐ Vert: ☐ Wd. Shngl: ☐ Brick: ☐ Stone: ☐ Block: ☐ Metal: ☒ Asbestos: ☐ Vinyl: ☐ Tar Ppr: ☐			Siding material
Brick: ☐ Stone: ☐ Block: ☒ Poured or Stucco: ☐ Tile: ☐			Foundation
Gable: ☐ Hipped: ☐ Flat: ☐ Mansard: ☐ Other:			Roof
Asphalt Shngl: ☒ Metal: ☐ Wood Shngl: ☐ Other:			Roof Material
Good: ☐ Fair: ☒ Altr: ☐ Vy Altd: ☐ Add., Major: ☒ Minor: ☐			Integrity
1700-1799: ☐ 1800-1859: ☐ 1860-1910: ☐ 1910-1945: ☒			Period
Bibliography and further notes on Reverse			BUILDING 3
Surveyed by: Date:			BUILDING 4

IL 422-0465

ILLINOIS RURAL SURVEY

County: Jefferson | Site #: 3633 | Town:

¼: SW | Sec: 36 | TWP: 4S N | Range: 8E

Street: 310 Country Club | Street View: ☐

Industrial/Commercial Complex w/3 or more Bldgs.: ☐

FARMSTEAD ☐

House: ☒ 2 Houses: ☐ 1 Major Barn: ☐ 2 Mjr Barns: ☐ 3 Mjr Barns: ☐ Corn Cribs, 1: ☐, 2: ☐, 3+: ☐

Garage: ☒ Mach. Shed: ☐ Grainery: ☐ Smokehouse: ☐ Summer Kitchen: ☐ Silo: ☐ Windmill: ☐

Grain Bins: ☐ Pump House: ☐ Hog Houses: ☐ Chicken Coop: ☐ Outhouse: ☐ Mobile Homes: ☐

Sheds, 1-3: ☐ 3+: ☐ Metal Bldgs: ☐ Comments:



FRAME# 34	Pres. Funct.: Residence	Same ? ☐	#1 BUILDING
Residence: ☒ Outbuilding: ☐ Public: ☐ Commercial: ☐ Barn: ☐ Industrial: ☐ Structural: ☐ Religious: ☐			Original Function
Deteriorated: ☐ Abandoned: ☐ Lrg ☐ Md ☐ Sml ☐			Condition/use/size
or: 7	Stories, 1: ☐ 1-½: ☐ 2: ☐ 2+: ☐		Building TYPE
Frame: ☐ Masonry: ☐ Pole: ☐ Log: ☐ Other:			Structure
Clpbd: ☒ Weathrbd: ☐ Vert: ☐ Wd. Shngl: ☐ Brick: ☐ Stone: ☐ Block: ☐ Metal: ☐ Asbestos: ☐ Vinyl: ☐ Tar Ppr: ☐			Siding material
Brick: ☐ Stone: ☐ Block: ☐ Poured or Stucco: ☐ Tile: ☐			Foundation
Gable: ☒ Hipped: ☐ Flat: ☐ Mansard: ☐ Other:			Roof
Asphalt Shngl: ☒ Metal: ☐ Wood Shngl: ☐ Other:			Roof Material
Good: ☐ Fair: ☒ Altr: ☐ Vy Altd: ☐ Add., Major: ☒ Minor: ☐			Integrity
1700-1799: ☐ 1800-1859: ☐ 1860-1910: ☐ 1910-1945: ☒			Period
Bibliography and further notes on Reverse			BUILDING 3
Surveyed by: Date:			BUILDING 4

IL 422-0465

ILLINOIS RURAL SURVEY



County: McHenry | Site #: 3634 | Town:

¼: SW | Sec: 36 | TWP: 45N | Range: 8E

Street: 312 Country Club | Street View: ✓

Industrial/Commercial Complex w/3 or more Bldgs.: ☐

FARMSTEAD ☐

House: ☒ 2 Houses: ☐ 1 Major Barn: ☐ 2 Mjr Barns: ☐ 3 Mjr Barns: ☐ Corn Cribs, 1: ☐, 2: ☐, 3+: ☐

Garage: ☒ Mach. Shed: ☐ Grainery: ☐ Smokehouse: ☐ Summer Kitchen: ☐ Silo: ☐ Windmill: ☐

Grain Bins: ☐ Pump House: ☐ Hog Houses: ☐ Chicken Coop: ☐ Outhouse: ☐ Mobile Homes: ☐

Sheds, 1-3: ☐ 3+: ☐ Metal Bldgs: ☐ Comments:

FRAME# 35 | Pres. Funct.: Residence | Same ? ☐

Residence: ☒ Outbuilding: ☐ Public: ☐ Commercial: ☐ Barn: ☐ Industrial: ☐ Structural: ☐ Religious: ☐	Original Function	■1 BUILDING 2■ FRAME# Pres. Funct.: Same ? ☐	
Residence: ☐ Outbuilding: ☐ Public: ☐ Commercial: ☐ Barn: ☐ Industrial: ☐ Structural: ☐ Religious: ☐	Original Function		
Deteriorated: ☐ Abandoned: ☐ Lrg ☐ Md ☒ Sml ☐	Condition/use/size	Deteriorated: ☐ Abandoned: ☐ Lrg ☐ Md ☐ Sm ☐	
1 1 1 0 or: Stories, 1: ☒ 1-½: ☐ 2: ☐ 2+: ☐	Building TYPE	or: Stories, 1: ☐ 1-½: ☐ 2: ☐ 2+: ☐	
Frame: ☐ Masonry: ☐ Pole: ☐ Log: ☐ Other:	Structure	Frame: ☐ Masonry: ☐ Pole: ☐ Log: ☐ Other:	
Clpbd. ☐ Weathrbd. ☐ Vert. ☒ Wd. Shngl. ☐ Brick: ☐ Stone: ☐ Block: ☐ Metal: ☒ Asbstos: ☐ Vinyl: ☐ Tar Ppr: ☐	Siding material	Clpbd: ☐ Weathrbd: ☐ Vert: ☐ Wd. Shngl: ☐ Brick: ☐ Stone: ☐ Block: ☐ Metal: ☐ Asbstos: ☐ Vinyl: ☐ Tar Ppr: ☐	
Brick: ☐ Stone: ☐ Block: ☒ Poured or Stucco: ☐ Tile: ☐	Foundation	Brick: ☐ Stone: ☐ Block: ☐ Poured or Stucco: ☐ Tile: ☐	
Gable: ☐ Hipped: ☒ Flat: ☐ Mansard: ☐ Other:	Roof	Gable: ☐ Hipped: ☐ Flat: ☐ Mansard: ☐ Other:	
Asphalt Shngl: ☒ Metal: ☐ Wood Shngl: ☐ Other:	Roof Material	Asphalt Shngl: ☐ Metal: ☐ Wood Shngl: ☐ Other:	
Good: ☐ Fair: ☐ Altr: ☐ Vy Altd: ☒ Add., Major: ☒ Minor: ☐	Integrity	Good: ☐ Fair: ☐ Altr: ☐ Vy Altd: ☐ Add., Major: ☐ Minor: ☐	
1700-1799: ☐ 1800-1859: ☐ 1860-1910: ☐ 1910-1945: ☒	Period	1700-1799: ☐ 1800-1859: ☐ 1860-1910: ☐ 1910-1945: ☐	
Bibliography and further notes on Reverse	BUILDING 3	or: Note:	
Surveyed by: Date:	BUILDING 4	or: Note:	

IL 422-0465

ILLINOIS RURAL SURVEY



County: McHenry | Site #: 3635 | Town:

¼: SW | Sec: 36 | TWP: 45N | Range: 8E

Street: 314 Country Club | Street View: ✓

Industrial/Commercial Complex w/3 or more Bldgs.: ☐

FARMSTEAD ☐

House: ☒ 2 Houses: ☐ 1 Major Barn: ☐ 2 Mjr Barns: ☐ 3 Mjr Barns: ☐ Corn Cribs, 1: ☐, 2: ☐, 3+: ☐

Garage: ☒ Mach. Shed: ☐ Grainery: ☐ Smokehouse: ☐ Summer Kitchen: ☐ Silo: ☐ Windmill: ☐

Grain Bins: ☐ Pump House: ☐ Hog Houses: ☐ Chicken Coop: ☐ Outhouse: ☐ Mobile Homes: ☐

Sheds, 1-3: ☐ 3+: ☐ Metal Bldgs: ☐ Comments:

FRAME# 36 | Pres. Funct.: Residence/Cottage | Same ? ☐

Residence: ☒ Outbuilding: ☐ Public: ☐ Commercial: ☐ Barn: ☐ Industrial: ☐ Structural: ☐ Religious: ☐	Original Function	■1 BUILDING 2■ FRAME# Pres. Funct.: Same ? ☐	
Residence: ☐ Outbuilding: ☐ Public: ☐ Commercial: ☐ Barn: ☐ Industrial: ☐ Structural: ☐ Religious: ☐	Original Function		
Deteriorated: ☐ Abandoned: ☐ Lrg ☐ Md ☒ Sml ☐	Condition/use/size	Deteriorated: ☐ Abandoned: ☐ Lrg ☐ Md ☐ Sm ☐	
1 1 1 0 or: Stories, 1: ☒ 1-½: ☐ 2: ☐ 2+: ☐	Building TYPE	or: Stories, 1: ☐ 1-½: ☐ 2: ☐ 2+: ☐	
Frame: ☐ Masonry: ☐ Pole: ☐ Log: ☐ Other:	Structure	Frame: ☐ Masonry: ☐ Pole: ☐ Log: ☐ Other:	
Clpbd: ☒ Weathrbd: ☐ Vert: ☐ Wd. Shngl: ☐ Brick: ☐ Stone: ☐ Block: ☐ Metal: ☐ Asbstos: ☐ Vinyl: ☐ Tar Ppr: ☐	Siding material	Clpbd: ☐ Weathrbd: ☐ Vert: ☐ Wd. Shngl: ☐ Brick: ☐ Stone: ☐ Block: ☐ Metal: ☐ Asbstos: ☐ Vinyl: ☐ Tar Ppr: ☐	
Brick: ☐ Stone: ☐ Block: ☐ Poured or Stucco: ☐ Tile: ☐	Foundation	Brick: ☐ Stone: ☐ Block: ☐ Poured or Stucco: ☐ Tile: ☐	
Gable: ☐ Hipped: ☒ Flat: ☐ Mansard: ☐ Other:	Roof	Gable: ☐ Hipped: ☐ Flat: ☐ Mansard: ☐ Other:	
Asphalt Shngl: ☒ Metal: ☐ Wood Shngl: ☐ Other:	Roof Material	Asphalt Shngl: ☐ Metal: ☐ Wood Shngl: ☐ Other:	
Good: ☐ Fair: ☒ Altr: ☐ Vy Altd: ☐ Add., Major: ☐ Minor: ☐	Integrity	Good: ☐ Fair: ☐ Altr: ☐ Vy Altd: ☐ Add., Major: ☐ Minor: ☐	
1700-1799: ☐ 1800-1859: ☐ 1860-1910: ☐ 1910-1945: ☒	Period	1700-1799: ☐ 1800-1859: ☐ 1860-1910: ☐ 1910-1945: ☐	
Bibliography and further notes on Reverse	BUILDING 3	or: Note:	
Surveyed by: Date:	BUILDING 4	or: Note:	

IL 422-0465

ILLINOIS RURAL SURVEY

County: Fulton | Site #: 3636 | Town:
¼: SW | Sec: 36 | TWP: 4S N | Range: 8E
Street: 318 Country Club | Street View: ☑

Industrial/Commercial Complex w/3 or more Bldgs.: ☐

FARMSTEAD ☐

House: ☑ 2 Houses: ☐ 1 Major Barn: ☐ 2 Mjr Barns: ☐ 3 Mjr Barns: ☐ Corn Cribs, 1: ☐, 2: ☐, 3+: ☐
Garage: ☑ Mach. Shed: ☐ Granary: ☐ Smokehouse: ☐ Summer Kitchen: ☐ Silo: ☐ Windmill: ☐
Grain Bins: ☐ Pump House: ☐ Hog Houses: ☐ Chicken Coop: ☐ Outhouse: ☐ Mobile Homes: ☐
Sheds, 1-3: ☐ 3+: ☐ Metal Bldgs: ☐ Comments:



PHOTO HERE

FRAME# 37	Pres. Funct.: Residence	Same ? ☐	
Residence: ☑ Outbuilding: ☐ Public: ☐ Commercial: ☐ Barn: ☐ Industrial: ☐ Structural: ☐ Religious: ☐			
Deteriorated: ☐ Abandoned: ☐ Lrg: ☑ Md: ☐ Sml: ☐			
1 1 0 3 or:	Stories, 1: ☐ 1-½: ☐ 2: ☑ 2+: ☐		
Frame: ☑ Masonry: ☐ Pole: ☐ Log: ☐ Other:			
Clpbd: ☐ Weathrbd: ☐ Vert: ☐ Wd. Shngl: ☐ Brick: ☑ Stone: ☐ Block: ☐ Metal: ☑ Asbstos: ☐ Vinyl: ☐ Tar Ppr: ☐			
Brick: ☐ Stone: ☐ Block: ☐ Poured or Stucco: ☐ Tile: ☐			
Gable: ☑ Hipped: ☐ Flat: ☐ Mansard: ☐ Other:			
Asphalt Shngl: ☑ Metal: ☐ Wood Shngl: ☐ Other:			
Good: ☐ Fair: ☑ Attr: ☐ Vy Atld: ☐ Add., Major: ☑ Minor: ☐			
1700-1799: ☐ 1800-1859: ☐ 1860-1910: ☐ 1910-1945: ☑			

Bibliography and further notes on Reverse

Surveyed by: _____ Date: _____

■ BUILDING 2 ■	FRAME#	Pres. Funct.:	Same ? ☐
Original Function	Residence ☐ Outbuilding ☐ Public: ☐ Commercial: ☐ Barn ☐ Industrial ☐ Structural: ☐ Religious ☐		
Condition/use/size	Deteriorated: ☐ Abandoned: ☐ Lrg ☐ Md ☐ Sm ☐		
Building TYPE	or:	Stories, 1: ☐ 1-½: ☐ 2: ☐ 2+: ☐	
Structure	Frame: ☐ Masonry: ☐ Pole: ☐ Log: ☐ Other		
Siding material	Clpbd: ☐ Weathrbd: ☐ Vert: ☐ Wd. Shngl: ☐ Brick: ☐ Stone: ☐ Block: ☐ Metal: ☐ Asbstos: ☐ Vinyl: ☐ Tar Ppr: ☐		
Foundation	Brick: ☐ Stone: ☐ Block: ☐ Poured or Stucco: ☐ Tile: ☐		
Roof	Gable: ☐ Hipped: ☐ Flat: ☐ Mansard: ☐ Other:		
Roof Material	Asphalt Shngl: ☐ Metal: ☐ Wood Shngl: ☐ Other:		
Integrity	Good: ☐ Fair: ☐ Attr: ☐ Vy Atld: ☐ Add., Major: ☐ Minor: ☐		
Period	1700-1799: ☐ 1800-1859: ☐ 1860-1910: ☐ 1910-1945: ☐		
BUILDING 3	or:	Note:	
BUILDING 4	or:	Note:	

IL 422-6465

ILLINOIS RURAL SURVEY

County: Fulton | Site #: 3637 | Town:
¼: SW | Sec: 36 | TWP: 4S N | Range: 8E
Street: 317 Country Club | Street View: ☑

Industrial/Commercial Complex w/3 or more Bldgs.: ☐

FARMSTEAD ☐

House: ☑ 2 Houses: ☐ 1 Major Barn: ☐ 2 Mjr Barns: ☐ 3 Mjr Barns: ☐ Corn Cribs, 1: ☐, 2: ☐, 3+: ☐
Garage: ☑ Mach. Shed: ☐ Granary: ☐ Smokehouse: ☐ Summer Kitchen: ☐ Silo: ☐ Windmill: ☐
Grain Bins: ☐ Pump House: ☐ Hog Houses: ☐ Chicken Coop: ☐ Outhouse: ☐ Mobile Homes: ☐
Sheds, 1-3: ☐ 3+: ☐ Metal Bldgs: ☐ Comments:



PHOTO HERE

FRAME# 1	Pres. Funct.: Red Cottage	Same ? ☑	
Residence: ☑ Outbuilding: ☐ Public: ☐ Commercial: ☐ Barn: ☐ Industrial: ☐ Structural: ☐ Religious: ☐			
Deteriorated: ☐ Abandoned: ☐ Lrg: ☐ Md: ☑ Sml: ☐			
1 1 1 1 or:	Stories, 1: ☐ 1-½: ☑ 2: ☐ 2+: ☐		
Frame: ☑ Masonry: ☐ Pole: ☐ Log: ☐ Other:			
Clpbd: ☐ Weathrbd: ☐ Vert: ☐ Wd. Shngl: ☐ Brick: ☐ Stone: ☐ Block: ☐ Metal: ☑ Asbstos: ☐ Vinyl: ☐ Tar Ppr: ☐			
Brick: ☐ Stone: ☐ Block: ☐ Poured or Stucco: ☑ Tile: ☐			
Gable: ☑ Hipped: ☐ Flat: ☐ Mansard: ☐ Other:			
Asphalt Shngl: ☑ Metal: ☐ Wood Shngl: ☐ Other:			
Good: ☐ Fair: ☑ Attr: ☐ Vy Atld: ☐ Add., Major: ☐ Minor: ☐			
1700-1799: ☐ 1800-1859: ☐ 1860-1910: ☐ 1910-1945: ☑			

Bibliography and further notes on Reverse

Surveyed by: _____ Date: _____

■ BUILDING 2 ■	FRAME#	Pres. Funct.:	Same ? ☐
Original Function	Residence: ☐ Outbuilding: ☐ Public: ☐ Commercial: ☐ Barn: ☐ Industrial: ☐ Structural: ☐ Religious: ☐		
Condition/use/size	Deteriorated: ☐ Abandoned: ☐ Lrg ☐ Md ☐ Sm ☐		
Building TYPE	or:	Stories, 1: ☐ 1-½: ☐ 2: ☐ 2+: ☐	
Structure	Frame: ☐ Masonry: ☐ Pole: ☐ Log: ☐ Other:		
Siding material	Clpbd: ☐ Weathrbd: ☐ Vert: ☐ Wd. Shngl: ☐ Brick: ☐ Stone: ☐ Block: ☐ Metal: ☐ Asbstos: ☐ Vinyl: ☐ Tar Ppr: ☐		
Foundation	Brick: ☐ Stone: ☐ Block: ☐ Poured or Stucco: ☐ Tile: ☐		
Roof	Gable: ☐ Hipped: ☐ Flat: ☐ Mansard: ☐ Other:		
Roof Material	Asphalt Shngl: ☐ Metal: ☐ Wood Shngl: ☐ Other:		
Integrity	Good: ☐ Fair: ☐ Attr: ☐ Vy Atld: ☐ Add., Major: ☐ Minor: ☐		
Period	1700-1799: ☐ 1800-1859: ☐ 1860-1910: ☐ 1910-1945: ☐		
BUILDING 3	or:	Note:	
BUILDING 4	or:	Note:	

IL 422-6465

ILLINOIS RURAL SURVEY

County: McHenry | Site #: 3638 | Town:
¼: SW | Sec: 36 | TWP: 45N | Range: 8E
Loc: West side Country Club | Street View: ☑
Industrial/Commercial Complex w/3 or more Bldgs.: ☐

FARMSTEAD ☐
House: ☒ 2 Houses: ☐ 1 Major Barn: ☐ 2 Mjr Barns: ☐ 3 Mjr Barns: ☐ Corn Cribs, 1: ☐, 2: ☐, 3+: ☐
Garage: ☒ Mach. Shed: ☐ Grainery: ☐ Smokehouse: ☐ Summer Kitchen: ☐ Silo: ☐ Windmill: ☐
Grain Bins: ☐ Pump House: ☐ Hog Houses: ☐ Chicken Coop: ☐ Outhouse: ☒ Mobile Homes: ☐
Sheds, 1-3: ☐ 3+: ☐ Metal Bldgs: ☐ Comments:



FRAME# 2 | Pres. Funct.: Rest Cottage | Same ? ☐

■1 BUILDING 2■	FRAME#	Pres. Funct.:	Same ? ☐
Residence: ☒ Outbuilding: ☐ Public: ☐ Commercial: ☐ Barn: ☐ Industrial: ☐ Structural: ☐ Religious: ☐	Original Function	Residence: ☐ Outbuilding: ☐ Public: ☐ Commercial: ☐ Barn: ☐ Industrial: ☐ Structural: ☐ Religious: ☐	
Deteriorated: ☐ Abandoned: ☐ Lrg: ☐ Md: ☒ Sml: ☐	Condition/usesize	Deteriorated: ☐ Abandoned: ☐ Lrg: ☐ Md: ☐ Sm: ☐	
1 0 6 or: Stories, ½: ☒ 1-½: ☐ 2: ☐ 2+: ☐	Building TYPE	or: Stories, 1: ☐ 1-½: ☐ 2: ☐ 2+: ☐	
Frame: ☒ Masonry: ☐ Pole: ☐ Log: ☐ Other:	Structure	Frame: ☐ Masonry: ☐ Pole: ☐ Log: ☐ Other:	
Clpbd: ☒ Weathrbd: ☐ Vert: ☐ Wd. Shngl: ☐ Brick: ☐ Stone: ☐ Block: ☐ Metal: ☐ Asbestos: ☐ Vinyl: ☐ Tar Ppr: ☐	Siding material	Clpbd: ☐ Weathrbd: ☐ Vert: ☐ Wd. Shngl: ☐ Brick: ☐ Stone: ☐ Block: ☐ Metal: ☐ Asbstos: ☐ Vinyl: ☐ Tar Ppr: ☐	
Brick: ☐ Stone: ☐ Block: ☐ Poured or Stucco: ☐ Tile: ☐	Foundation	Brick: ☐ Stone: ☐ Block: ☐ Poured or Stucco: ☐ Tile: ☐	
Gable: ☒ Hipped: ☐ Flat: ☐ Mansard: ☐ Other:	Roof	Gable: ☐ Hipped: ☐ Flat: ☐ Mansard: ☐ Other:	
Asphalt Shngl: ☒ Metal: ☐ Wood Shngl: ☐ Other:	Roof Material	Asphalt Shngl: ☐ Metal: ☐ Wood Shngl: ☐ Other:	
Good: ☐ Fair: ☒ Altr: ☐ Vy Altd: ☐ Add., Major: ☐ Minor: ☒	Integrity	Good: ☐ Fair: ☐ Altr: ☐ Vy Altd: ☐ Add., Major: ☐ Minor: ☐	
1700-1799: ☐ 1800-1859: ☐ 1860-1910: ☐ 1910-1945: ☒	Period	1700-1799: ☐ 1800-1859: ☐ 1860-1910: ☐ 1910-1945: ☐	
Bibliography and further notes on Reverse	BUILDING 3	or: Note:	
Surveyed by: Date:	BUILDING 4	or: Note:	

IL 422-0445

ILLINOIS RURAL SURVEY

County: McHenry | Site #: 3639 | Town:
¼: SW | Sec: 36 | TWP: 45 N | Range: 8E
Street: Country Club | Street View: ☑
Industrial/Commercial Complex w/3 or more Bldgs.: ☐

FARMSTEAD ☐
House: ☒ 2 Houses: ☐ 1 Major Barn: ☐ 2 Mjr Barns: ☐ 3 Mjr Barns: ☐ Corn Cribs, 1: ☐, 2: ☐, 3+: ☐
Garage: ☒ Mach. Shed: ☐ Grainery: ☐ Smokehouse: ☐ Summer Kitchen: ☐ Silo: ☐ Windmill: ☐
Grain Bins: ☐ Pump House: ☐ Hog Houses: ☐ Chicken Coop: ☐ Outhouse: ☐ Mobile Homes: ☐
Sheds, 1-3: ☐ 3+: ☐ Metal Bldgs: ☐ Comments: Matching garage



FRAME# 33 | Pres. Funct.: Produce | Same ? ☐

■1 BUILDING 2■	FRAME# 34	Pres. Funct.: Garage w/ Residence	Same ? ☐
Residence: ☒ Outbuilding: ☐ Public: ☐ Commercial: ☐ Barn: ☐ Industrial: ☐ Structural: ☐ Religious: ☐	Original Function	Residence: ☐ Outbuilding: ☐ Public: ☐ Commercial: ☐ Barn: ☐ Industrial: ☐ Structural: ☐ Religious: ☐	
Deteriorated: ☐ Abandoned: ☐ Lrg: ☐ Md: ☒ Sml: ☐	Condition/usesize	Deteriorated: ☐ Abandoned: ☐ Lrg: ☐ Md: ☐ Sm: ☐	
1 1 0 7 or: Stories, 1: ☐ 1-½: ☐ 2: ☐ 2+: ☒	Building TYPE	or: Stories, 1: ☐ 1-½: ☐ 2: ☐ 2+: ☐	
Frame: ☐ Masonry: ☐ Pole: ☐ Log: ☐ Other:	Structure	Frame: ☐ Masonry: ☐ Pole: ☐ Log: ☐ Other:	
Clpbd: ☐ Weathrbd: ☐ Vert: ☐ Wd. Shngl: ☐ Brick: ☒ Stone: ☐ Block: ☐ Metal: ☐ Asbestos: ☐ Vinyl: ☐ Tar Ppr: ☐ Stucco	Siding material	Clpbd: ☐ Weathrbd: ☐ Vert: ☐ Wd. Shngl: ☐ Brick: ☐ Stone: ☐ Block: ☐ Metal: ☐ Asbstos: ☐ Vinyl: ☐ Tar Ppr: ☐	
Brick: ☐ Stone: ☐ Block: ☐ Poured or Stucco: ☐ Tile: ☐	Foundation	Brick: ☐ Stone: ☐ Block: ☐ Poured or Stucco: ☐ Tile: ☐	
Gable: ☒ Hipped: ☐ Flat: ☐ Mansard: ☐ Other:	Roof	Gable: ☐ Hipped: ☐ Flat: ☐ Mansard: ☐ Other:	
Asphalt Shngl: ☒ Metal: ☐ Wood Shngl: ☐ Other:	Roof Material	Asphalt Shngl: ☐ Metal: ☐ Wood Shngl: ☐ Other:	
Good: ☒ Fair: ☐ Altr: ☐ Vy Altd: ☐ Add., Major: ☐ Minor: ☐	Integrity	Good: ☐ Fair: ☐ Altr: ☐ Vy Altd: ☐ Add., Major: ☐ Minor: ☐	
1700-1799: ☐ 1800-1859: ☐ 1860-1910: ☐ 1910-1945: ☒	Period	1700-1799: ☐ 1800-1859: ☐ 1860-1910: ☐ 1910-1945: ☐	
Bibliography and further notes on Reverse	BUILDING 3	or: Note:	
Surveyed by: Date:	BUILDING 4	or: Note:	

IL 422-0445



ILLINOIS RURAL SURVEY

County: McHenry | Site #: 3640 | Town:

¼: SW | Sec: 36 | TWP: 45N | Range: 8E

Street: 406 Country Club | Street View: ☑

Industrial/Commercial Complex w/3 or more Bldgs.: ☐

FARMSTEAD ☐

House: ☒ 2 Houses: ☐ 1 Major Barn: ☐ 2 Mjr Barns: ☐ 3 Mjr Barns: ☐ Corn Cribs, 1: ☐, 2: ☐, 3+: ☐

Garage: ☒ Mach. Shed: ☐ Grainery: ☐ Smokehouse: ☐ Summer Kitchen: ☐ Silo: ☐ Windmill: ☐

Grain Bins: ☐ Pump House: ☐ Hog Houses: ☐ Chicken Coop: ☐ Outhouse: ☐ Mobile Homes: ☐

Sheds, 1-3: ☐ 3+: ☐ Metal Bldgs: ☐ Comments:



FRAME# 5	Pres. Funct.: Residence	Same ? ☐	■1 BUILDING 2■	FRAME#	Pres. Funct.:	Same ? ☐
Residence: ☒ Outbuilding: ☐ Public: ☐ Commercial: ☐ Barn: ☐ Industrial: ☐ Structural: ☐ Religious: ☐			Original Function	Residence: ☐ Outbuilding: ☐ Public: ☐ Commercial: ☐ Barn: ☐ Industrial: ☐ Structural: ☐ Religious: ☐		
Deteriorated: ☐ Abandoned: ☐ Lrg: ☐ Md: ☒ Sml: ☐			Condition/use/size	Deteriorated: ☐ Abandoned: ☐ Lrg: ☐ Md: ☐ Sm: ☐		
1/09 or:	Stories, 1: ☒ 1-½: ☐ 2: ☐ 2+: ☐		Building TYPE	or:	Stories, 1: ☐ 1-½: ☐ 2: ☐ 2+: ☐	
Frame: ☐ Masonry: ☐ Pole: ☐ Log: ☐ Other:			Structure	Frame: ☐ Masonry: ☐ Pole: ☐ Log: ☐ Other:		
Clpbd: ☐ Weatherbd: ☐ Vert: ☐ Wd. Shngl: ☐ Brick: ☐ Stone: ☐ Block: ☐ Metal: ☐ Asbestos: ☒ Vinyl: ☐ Tar Ppr: ☐			Siding material	Clpbd: ☐ Weatherbd: ☐ Vert: ☐ Wd. Shngl: ☐ Brick: ☐ Stone: ☐ Block: ☐ Metal: ☐ Asbestos: ☐ Vinyl: ☐ Tar Ppr: ☐		
Brick: ☐ Stone: ☐ Block: ☐ Poured or Stucco: ☐ Tile: ☐			Foundation	Brick: ☐ Stone: ☐ Block: ☐ Poured or Stucco: ☐ Tile: ☐		
Gable: ☒ Hipped: ☐ Flat: ☐ Mansard: ☐ Other:			Roof	Gable: ☐ Hipped: ☐ Flat: ☐ Mansard: ☐ Other:		
Asphalt Shngl: ☒ Metal: ☐ Wood Shngl: ☐ Other:			Roof Material	Asphalt Shngl: ☐ Metal: ☐ Wood Shngl: ☐ Other:		
Good: ☐ Fair: ☒ Alt: ☐ Vy Atld: ☐ Add., Major: ☐ Minor: ☐			Integrity	Good: ☐ Fair: ☐ Alt: ☐ Vy Atld: ☐ Add., Major: ☐ Minor: ☐		
1700-1799: ☐ 1800-1859: ☐ 1860-1910: ☐ 1910-1945: ☒			Period	1700-1799: ☐ 1800-1859: ☐ 1860-1910: ☐ 1910-1945: ☐		
Bibliography and further notes on Reverse			BUILDING 3	or:	Note:	
Surveyed by:	Date:		BUILDING 4	or:	Note:	

IL 422-0465

ILLINOIS RURAL SURVEY

County: McHenry | Site #: 3641 | Town:

¼: SW | Sec: 36 | TWP: 45N | Range: 8E

Street: 406 Country Club | Street View: ☑

Industrial/Commercial Complex w/3 or more Bldgs.: ☐

FARMSTEAD ☐

House: ☒ 2 Houses: ☐ 1 Major Barn: ☐ 2 Mjr Barns: ☐ 3 Mjr Barns: ☐ Corn Cribs, 1: ☐, 2: ☐, 3+: ☐

Garage: ☐ Mach. Shed: ☐ Grainery: ☐ Smokehouse: ☐ Summer Kitchen: ☐ Silo: ☐ Windmill: ☐

Grain Bins: ☐ Pump House: ☐ Hog Houses: ☐ Chicken Coop: ☐ Outhouse: ☐ Mobile Homes: ☐

Sheds, 1-3: ☒ 3+: ☐ Metal Bldgs: ☐ Comments: CARPORT



FRAME# 6	Pres. Funct.: Rest Cottage	Same ? ☒	■1 BUILDING 2■	FRAME#	Pres. Funct.:	Same ? ☐
Residence: ☒ Outbuilding: ☐ Public: ☐ Commercial: ☐ Barn: ☐ Industrial: ☐ Structural: ☐ Religious: ☐			Original Function	Residence: ☐ Outbuilding: ☐ Public: ☐ Commercial: ☐ Barn: ☐ Industrial: ☐ Structural: ☐ Religious: ☐		
Deteriorated: ☐ Abandoned: ☐ Lrg: ☐ Md: ☐ Sml: ☒			Condition/use/size	Deteriorated: ☐ Abandoned: ☐ Lrg: ☐ Md: ☐ Sm: ☐		
1110 or:	Stories, 1: ☒ 1-½: ☐ 2: ☐ 2+: ☐		Building TYPE	or:	Stories, 1: ☐ 1-½: ☐ 2: ☐ 2+: ☐	
Frame: ☒ Masonry: ☐ Pole: ☐ Log: ☐ Other:			Structure	Frame: ☐ Masonry: ☐ Pole: ☐ Log: ☐ Other:		
Clpbd: ☐ Weatherbd: ☐ Vert: ☒ Wd. Shngl: ☐ Brick: ☐ Stone: ☐ Block: ☐ Metal: ☐ Asbestos: ☐ Vinyl: ☐ Tar Ppr: ☐			Siding material	Clpbd: ☐ Weatherbd: ☐ Vert: ☐ Wd. Shngl: ☐ Brick: ☐ Stone: ☐ Block: ☐ Metal: ☐ Asbestos: ☐ Vinyl: ☐ Tar Ppr: ☐		
Brick: ☐ Stone: ☐ Block: ☐ Poured or Stucco: ☐ Tile: ☐			Foundation	Brick: ☐ Stone: ☐ Block: ☐ Poured or Stucco: ☐ Tile: ☐		
Gable: ☐ Hipped: ☒ Flat: ☐ Mansard: ☐ Other:			Roof	Gable: ☐ Hipped: ☐ Flat: ☐ Mansard: ☐ Other:		
Asphalt Shngl: ☒ Metal: ☐ Wood Shngl: ☐ Other:			Roof Material	Asphalt Shngl: ☐ Metal: ☐ Wood Shngl: ☐ Other:		
Good: ☐ Fair: ☐ Alt: ☐ Vy Atld: ☐ Add., Major: ☒ Minor: ☐			Integrity	Good: ☐ Fair: ☐ Alt: ☐ Vy Atld: ☐ Add., Major: ☐ Minor: ☐		
1700-1799: ☐ 1800-1859: ☐ 1860-1910: ☐ 1910-1945: ☒			Period	1700-1799: ☐ 1800-1859: ☐ 1860-1910: ☐ 1910-1945: ☐		
Bibliography and further notes on Reverse			BUILDING 3	or:	Note:	
Surveyed by:	Date:		BUILDING 4	or:	Note:	

IL 422-0465

ILLINOIS RURAL SURVEY

County:	Site #: 3642	Town:	
¼: SW	Sec: 36	TWP: 45N	Range: 8E

Street: 405 Country Club Street View: ☒

Industrial/Commercial Complex w/3 or more Bldgs.: ☐



FARMSTEAD ☐

House: ☒ 2 Houses: ☐ 1 Major Barn: ☐ 2 Mj Barns: ☐ 3 Mj Barns: ☐ Corn Cribs, 1: ☐, 2: ☐, 3+: ☐

Garage: ☒ Mach. Shed: ☐ Grainery: ☐ Smokehouse: ☐ Summer Kitchen: ☐ Silo: ☐ Windmill: ☐

Grain Bins: ☐ Pump House: ☐ Hog Houses: ☐ Chicken Coop: ☐ Outhouse: ☐ Mobile Homes: ☐

Sheds, 1-3: ☐ 3+: ☐ Metal Bldgs: ☐ Comments:

FRAME# 7	Pres. Funct.: Res	Same ? ☐	■ BUILDING 2 ■	FRAME#	Pres. Funct.:	Same ? ☐
Residence: ☒ Outbuilding: ☐ Public: ☐ Commercial: ☐ Barn: ☐ Industrial: ☐ Structural: ☐ Religious: ☐			Original Function	Residence: ☐ Outbuilding: ☐ Public: ☐ Commercial: ☐ Barn: ☐ Industrial: ☐ Structural: ☐ Religious: ☐		
Deteriorated: ☐ Abandoned: ☐ Lrg: ☐ Md: ☒ Sml: ☐			Condition/use/size	Deteriorated: ☐ Abandoned: ☐ Lrg: ☐ Md: ☐ Sm: ☐		
or:	Stories, 1: ☒ 1-½: ☐ 2: ☐ 2+: ☐		Building TYPE	or:	Stories, 1: ☐ 1-½: ☐ 2: ☐ 2+: ☐	
Frame: ☐ Masonry: ☐ Pole: ☐ Log: ☐ Other:			Structure	Frame: ☐ Masonry: ☐ Pole: ☐ Log: ☐ Other:		
Clpbd: ☒ Weathrbd: ☐ Vert: ☒ Wd. Shngl: ☐ Brick: ☐ Stone: ☐ Block: ☐ Metal: ☐ Asbestos: ☒ Vinyl: ☐ Tar Ppr: ☐			Siding material	Clpbd: ☐ Weathrbd: ☐ Vert: ☐ Wd. Shngl: ☐ Brick: ☐ Stone: ☐ Block: ☐ Metal: ☐ Asbestos: ☐ Vinyl: ☐ Tar Ppr: ☐		
Brick: ☐ Stone: ☐ Block: ☐ Poured or Stucco: ☐ Tile: ☐			Foundation	Brick: ☐ Stone: ☐ Block: ☐ Poured or Stucco: ☐ Tile: ☐		
Gable: ☒ Hipped: ☐ Flat: ☐ Mansard: ☐ Other:			Roof	Gable: ☐ Hipped: ☐ Flat: ☐ Mansard: ☐ Other:		
Asphalt Shngl: ☒ Metal: ☐ Wood Shngl: ☐ Other:			Roof Material	Asphalt Shngl: ☐ Metal: ☐ Wood Shngl: ☐ Other:		
Good: ☐ Fair: ☐ Altr: ☒ Vy Altd: ☒ Add., Major: ☒ Minor: ☐			Integrity	Good: ☐ Fair: ☐ Altr: ☐ Vy Altd: ☐ Add., Major: ☐ Minor: ☐		
1700-1799: ☐ 1800-1859: ☐ 1860-1910: ☐ 1910-1945: ☒			Period	1700-1799: ☐ 1800-1859: ☐ 1860-1910: ☐ 1910-1945: ☐		
Bibliography and further notes on Reverse			BUILDING 3	or:	Note:	
Surveyed by:	Date:		BUILDING 4	or:	Note:	

IL 422-0465

ILLINOIS RURAL SURVEY

County: McHenry	Site #: 3643	Town:	
¼: SW	Sec: 36	TWP: 45N	Range: 8E

Street: 410 Country Club Street View: ☒

Industrial/Commercial Complex w/3 or more Bldgs.: ☐



FARMSTEAD ☐

House: ☒ 2 Houses: ☐ 1 Major Barn: ☐ 2 Mj Barns: ☐ 3 Mj Barns: ☐ Corn Cribs, 1: ☐, 2: ☐, 3+: ☐

Garage: ☒ Mach. Shed: ☐ Grainery: ☐ Smokehouse: ☐ Summer Kitchen: ☐ Silo: ☐ Windmill: ☐

Grain Bins: ☐ Pump House: ☐ Hog Houses: ☐ Chicken Coop: ☐ Outhouse: ☐ Mobile Homes: ☐

Sheds, 1-3: ☐ 3+: ☐ Metal Bldgs: ☐ Comments:

FRAME# 8	Pres. Funct.: Residence	Same ? ☐	■ BUILDING 2 ■	FRAME#	Pres. Funct.:	Same ? ☐
Residence: ☒ Outbuilding: ☐ Public: ☐ Commercial: ☐ Barn: ☐ Industrial: ☐ Structural: ☐ Religious: ☐			Original Function	Residence: ☐ Outbuilding: ☐ Public: ☐ Commercial: ☐ Barn: ☐ Industrial: ☐ Structural: ☐ Religious: ☐		
Deteriorated: ☐ Abandoned: ☐ Lrg: ☒ Md: ☐ Sml: ☐			Condition/use/size	Deteriorated: ☐ Abandoned: ☐ Lrg: ☐ Md: ☐ Sm: ☐		
or:	Stories, 1: ☐ 1-½: ☒ 2: ☐ 2+: ☐		Building TYPE	or:	Stories, 1: ☐ 1-½: ☐ 2: ☐ 2+: ☐	
Frame: ☒ Masonry: ☐ Pole: ☐ Log: ☐ Other:			Structure	Frame: ☐ Masonry: ☐ Pole: ☐ Log: ☐ Other:		
Clpbd: ☐ Weathrbd: ☐ Vert: ☐ Wd. Shngl: ☐ Brick: ☐ Stone: ☐ Block: ☒ Metal: ☐ Asbestos: ☒ Vinyl: ☐ Tar Ppr: ☐			Siding material	Clpbd: ☐ Weathrbd: ☐ Vert: ☐ Wd. Shngl: ☐ Brick: ☐ Stone: ☐ Block: ☐ Metal: ☐ Asbestos: ☐ Vinyl: ☐ Tar Ppr: ☐		
Brick: ☐ Stone: ☐ Block: ☒ Poured or Stucco: ☐ Tile: ☐			Foundation	Brick: ☐ Stone: ☐ Block: ☐ Poured or Stucco: ☐ Tile: ☐		
Gable: ☒ Hipped: ☐ Flat: ☐ Mansard: ☐ Other:			Roof	Gable: ☐ Hipped: ☐ Flat: ☐ Mansard: ☐ Other:		
Asphalt Shngl: ☒ Metal: ☐ Wood Shngl: ☐ Other:			Roof Material	Asphalt Shngl: ☐ Metal: ☐ Wood Shngl: ☐ Other:		
Good: ☒ Fair: ☐ Altr: ☐ Vy Altd: ☐ Add., Major: ☐ Minor: ☐			Integrity	Good: ☐ Fair: ☐ Altr: ☐ Vy Altd: ☐ Add., Major: ☐ Minor: ☐		
1700-1799: ☐ 1800-1859: ☐ 1860-1910: ☐ 1910-1945: ☒			Period	1700-1799: ☐ 1800-1859: ☐ 1860-1910: ☐ 1910-1945: ☐		
Bibliography and further notes on Reverse			BUILDING 3	or:	Note:	
Surveyed by:	Date:		BUILDING 4	or:	Note:	

IL 422-0465

ILLINOIS RURAL SURVEY

County: McHenry | Site #: 3644 | Town:

¼: SW | Sec: 36 | TWP: 45N | Range: 8E

Street: 411 Country Club | Street View: ✓

Industrial/Commercial Complex w/3 or more Bldgs.: ☐

FARMSTEAD ☐

House: ☒ 2 Houses: ☐ 1 Major Barn: ☐ 2 Mjr Barns: ☐ 3 Mjr Barns: ☐ Corn Cribs, 1: ☐, 2: ☐, 3+: ☐

Garage: ☒ Mach. Shed: ☐ Grainery: ☐ Smokehouse: ☐ Summer Kitchen: ☐ Silo: ☐ Windmill: ☐

Grain Bins: ☐ Pump House: ☐ Hog Houses: ☐ Chicken Coop: ☐ Outhouse: ☐ Mobile Homes: ☐

Sheds, 1-3: ☒ 3+: ☐ Metal Bldgs: ☐ Comments:



FRAME# 9	Pres. Funct.: Rest Cottage	Same ? ☒	
Residence: ☒ Outbuilding: ☐ Public: ☐ Commercial: ☐ Barn: ☐ Industrial: ☐ Structural: ☐ Religious: ☐			
Deteriorated: ☐ Abandoned: ☐ Lrg ☐ Md ☐ Sml ☒			
1 1 0 0 or:	Stories, 1: ☒ 1-½: ☐ 2: ☐ 2+: ☐		
Frame: ☐ Masonry: ☐ Pole: ☐ Log: ☐ Other:			
Clpbd: ☒ Weathrbd: ☐ Vert: ☐ Wd. Shngl: ☐ Brick: ☐ Stone: ☐ Block: ☐ Metal: ☐ Asbestos: ☐ Vinyl: ☐ Tar Ppr: ☐			
Brick: ☐ Stone: ☐ Block: ☐ Poured or Stucco: ☐ Tile: ☐			
Gable: ☒ Hipped: ☐ Flat: ☐ Mansard: ☐ Other:			
Asphalt Shngl: ☒ Metal: ☐ Wood Shngl: ☐ Other:			
Good: ☐ Fair: ☐ Altr: ☐ Vy Atld: ☐ Add., Major: ☒ Minor: ☐			
1700-1799: ☐ 1800-1859: ☐ 1860-1910: ☐ 1910-1945: ☒			
Bibliography and further notes on Reverse			
Surveyed by:	Date:		

#1 BUILDING 2#	FRAME#	Pres. Funct.:	Same ? ☐
Original Function	Residence: ☐ Outbuilding: ☐ Public: ☐ Commercial: ☐ Barn: ☐ Industrial: ☐ Structural: ☐ Religious: ☐		
Condition/use/size	Deteriorated: ☐ Abandoned: ☐ Lrg ☐ Md ☐ Sm ☐		
Building TYPE	or:	Stories, 1: ☐ 1-½: ☐ 2: ☐ 2+: ☐	
Structure	Frame: ☐ Masonry: ☐ Pole: ☐ Log: ☐ Other:		
Siding material	Clpbd: ☐ Weathrbd: ☐ Vert: ☐ Wd Shngl: ☐ Brick: ☐ Stone: ☐ Block: ☐ Metal: ☐ Asbestos: ☐ Vinyl: ☐ Tar Ppr: ☐		
Foundation	Brick: ☐ Stone: ☐ Block: ☐ Poured or Stucco: ☐ Tile: ☐		
Roof	Gable: ☐ Hipped: ☐ Flat: ☐ Mansard: ☐ Other:		
Roof Material	Asphalt Shngl: ☐ Metal: ☐ Wood Shngl: ☐ Other:		
Integrity	Good: ☐ Fair: ☐ Altr: ☐ Vy Atld: ☐ Add., Major: ☐ Minor: ☐		
Period	1700-1799: ☐ 1800-1859: ☐ 1860-1910: ☐ 1910-1945: ☐		
BUILDING 3	or:	Note:	
BUILDING 4	or:	Note:	

IL 422-0465

ILLINOIS RURAL SURVEY

County: McHenry | Site #: 3645 | Town:

¼: SW | Sec: 36 | TWP: 45N | Range: 8E

Street: 418 Country Club | Street View: ✓

Industrial/Commercial Complex w/3 or more Bldgs.: ☐

FARMSTEAD ☐

House: ☒ 2 Houses: ☐ 1 Major Barn: ☐ 2 Mjr Barns: ☐ 3 Mjr Barns: ☐ Corn Cribs, 1: ☐, 2: ☐, 3+: ☐

Garage: ☒ Mach. Shed: ☐ Grainery: ☐ Smokehouse: ☐ Summer Kitchen: ☐ Silo: ☐ Windmill: ☐

Grain Bins: ☐ Pump House: ☐ Hog Houses: ☐ Chicken Coop: ☐ Outhouse: ☐ Mobile Homes: ☐

Sheds, 1-3: ☐ 3+: ☐ Metal Bldgs: ☐ Comments: Attached Garage



FRAME# 10	Pres. Funct.:	Same ? ☐	
Residence: ☒ Outbuilding: ☐ Public: ☐ Commercial: ☐ Barn: ☐ Industrial: ☐ Structural: ☐ Religious: ☐			
Deteriorated: ☒ Abandoned: ☐ Lrg ☒ Md ☐ Sml ☐			
1 1 1 1 or:	Stories, 1: ☒ 1-½: ☒ 2: ☐ 2+: ☐		
Frame: ☒ Masonry: ☐ Pole: ☐ Log: ☐ Other:			
Clpbd: ☐ Weathrbd: ☐ Vert: ☐ Wd. Shngl: ☐ Brick: ☐ Stone: ☐ Block: ☐ Metal: ☒ Asbestos: ☐ Vinyl: ☐ Tar Ppr: ☐			
Brick: ☐ Stone: ☐ Block: ☐ Poured or Stucco: ☐ Tile: ☐			
Gable: ☒ Hipped: ☐ Flat: ☐ Mansard: ☐ Other:			
Asphalt Shngl: ☒ Metal: ☐ Wood Shngl: ☐ Other:			
Good: ☐ Fair: ☐ Altr: ☒ Vy Atld: ☐ Add., Major: ☒ Minor: ☐			
1700-1799: ☐ 1800-1859: ☐ 1860-1910: ☐ 1910-1945: ☒			
Bibliography and further notes on Reverse			
Surveyed by:	Date:		

#1 BUILDING 2#	FRAME#	Pres. Funct.:	Same ? ☐
Original Function	Residence: ☐ Outbuilding: ☐ Public: ☐ Commercial: ☐ Barn: ☐ Industrial: ☐ Structural: ☐ Religious: ☐		
Condition/use/size	Deteriorated: ☐ Abandoned: ☐ Lrg ☐ Md ☐ Sm ☐		
Building TYPE	or:	Stories, 1: ☐ 1-½: ☐ 2: ☐ 2+: ☐	
Structure	Frame: ☐ Masonry: ☐ Pole: ☐ Log: ☐ Other:		
Siding material	Clpbd: ☐ Weathrbd: ☐ Vert: ☐ Wd Shngl: ☐ Brick: ☐ Stone: ☐ Block: ☐ Metal: ☐ Asbestos: ☐ Vinyl: ☐ Tar Ppr: ☐		
Foundation	Brick: ☐ Stone: ☐ Block: ☐ Poured or Stucco: ☐ Tile: ☐		
Roof	Gable: ☐ Hipped: ☐ Flat: ☐ Mansard: ☐ Other:		
Roof Material	Asphalt Shngl: ☐ Metal: ☐ Wood Shngl: ☐ Other:		
Integrity	Good: ☐ Fair: ☐ Altr: ☐ Vy Atld: ☐ Add., Major: ☐ Minor: ☐		
Period	1700-1799: ☐ 1800-1859: ☐ 1860-1910: ☐ 1910-1945: ☐		
BUILDING 3	or:	Note:	
BUILDING 4	or:	Note:	

IL 422-0465

ILLINOIS RURAL SURVEY

County: McHenry | Site #: 3646 | Town:
¼: SW | Sec: 36 | TWP: 45N | Range: 8E
Street: 415 Country Club | Street View: ☐
Industrial/Commercial Complex w/3 or more Bldgs.: ☐

FARMSTEAD ☐
House: ☒ 2 Houses: ☐ 1 Major Barn: ☐ 2 Mjr Barns: ☐ 3 Mjr Barns: ☐ Corn Cribs, 1: ☐, 2: ☐, 3+: ☐
Garage: ☒ Mach. Shed: ☐ Grainery: ☐ Smokehouse: ☐ Summer Kitchen: ☐ Silo: ☐ Windmill: ☐
Grain Bins: ☐ Pump House: ☐ Hog Houses: ☐ Chicken Coop: ☐ Outhouse: ☐ Mobile Homes: ☐
Sheds, 1-3: ☐ 3+: ☐ Metal Bldgs: ☐ Comments: Gazebo



FRAME# 11 | Pres. Funct.: Residence | Same ? ☒

Residence: ☒ Outbuilding: ☐ Public: ☐ Commercial: ☐ Barn: ☐ Industrial: ☐ Structural: ☐ Religious: ☐
Deteriorated: ☐ Abandoned: ☐ Lrg: ☒ Md: ☐ Sml: ☐
Stories, 1: ☐ 1-½: ☒ 2: ☐ 2+: ☐
Frame: ☒ Masonry: ☐ Pole: ☐ Log: ☐ Other:
Clpbd: ☒ Weathrbd: ☐ Vert: ☐ Wd. Shngl: ☐ Brick: ☐ Stone: ☐ Block: ☐ Metal: ☐ Asbstos: ☐ Vinyl: ☐ Tar Ppr: ☐
Brick: ☐ Stone: ☐ Block: ☒ Poured or Stucco: ☐ Tile: ☐
Gable: ☒ Hipped: ☐ Flat: ☐ Mansard: ☐ Other:
Asphalt Shngl: ☒ Metal: ☐ Wood Shngl: ☐ Other:
Good: ☒ Fair: ☐ Altr: ☐ Vy Altd: ☐ Add., Major: ☐ Minor: ☐
1700-1799: ☐ 1800-1859: ☐ 1860-1910: ☐ 1910-1945: ☒

Bibliography and further notes on Reverse

Surveyed by: Date:

BUILDING 2	
FRAME#	Pres. Funct.: Same ? ☐
Original Function	Residence ☐ Outbuilding ☐ Public ☐ Commercial ☐ Barn ☐ Industrial ☐ Structural ☐ Religious ☐
Condition/usesize	Deteriorated ☐ Abandoned ☐ Lrg ☐ Md ☐ Sm ☐
Building TYPE	or: Stories, 1: ☐ 1-½: ☐ 2: ☐ 2+: ☐
Structure	Frame ☐ Masonry ☐ Pole ☐ Log ☐ Other
Siding material	Clpbd ☐ Weathrbd ☐ Vert ☐ Wd. Shngl ☐ Brick ☐ Stone ☐ Block ☐ Metal ☐ Asbstos ☐ Vinyl ☐ Tar Ppr ☐
Foundation	Brick ☐ Stone ☐ Block ☐ Poured or Stucco ☐ Tile ☐
Roof	Gable ☐ Hipped ☐ Flat ☐ Mansard ☐ Other
Roof Material	Asphalt Shngl ☐ Metal ☐ Wood Shngl ☐ Other
Integrity	Good ☐ Fair ☐ Altr ☐ Vy Altd ☐ Add., Major ☐ Minor ☐
Period	1700-1799 ☐ 1800-1859 ☐ 1860-1910 ☐ 1910-1945 ☐
BUILDING 3	or: Note:
BUILDING 4	or: Note:

IL 422-0465

ILLINOIS RURAL SURVEY

County: McHenry | Site #: 3647 | Town:
¼: SW | Sec: 36 | TWP: 45N | Range: 8E
Street: 506 Country Club | Street View: ☒
Industrial/Commercial Complex w/3 or more Bldgs.: ☐

FARMSTEAD ☐
House: ☒ 2 Houses: ☐ 1 Major Barn: ☐ 2 Mjr Barns: ☐ 3 Mjr Barns: ☐ Corn Cribs, 1: ☐, 2: ☐, 3+: ☐
Garage: ☒ Mach. Shed: ☐ Grainery: ☐ Smokehouse: ☐ Summer Kitchen: ☐ Silo: ☐ Windmill: ☐
Grain Bins: ☐ Pump House: ☐ Hog Houses: ☐ Chicken Coop: ☐ Outhouse: ☐ Mobile Homes: ☐
Sheds, 1-3: ☐ 3+: ☐ Metal Bldgs: ☐ Comments:



FRAME# 12 | Pres. Funct.: Residence / Cottage | Same ? ☒

Residence: ☒ Outbuilding: ☐ Public: ☐ Commercial: ☐ Barn: ☐ Industrial: ☐ Structural: ☐ Religious: ☐
Deteriorated: ☐ Abandoned: ☐ Lrg: ☐ Md: ☒ Sml: ☐
Stories, 1: ☒ 1-½: ☐ 2: ☐ 2+: ☐
Frame: ☒ Masonry: ☐ Pole: ☐ Log: ☐ Other:
Clpbd: ☐ Weathrbd: ☐ Vert: ☐ Wd. Shngl: ☐ Brick: ☐ Stone: ☐ Block: ☐ Metal: ☐ Asbstos: ☒ Vinyl: ☐ Tar Ppr: ☐
Brick: ☐ Stone: ☐ Block: ☒ Poured or Stucco: ☐ Tile: ☐
Gable: ☒ Hipped: ☐ Flat: ☐ Mansard: ☐ Other:
Asphalt Shngl: ☒ Metal: ☐ Wood Shngl: ☐ Other:
Good: ☐ Fair: ☒ Altr: ☐ Vy Altd: ☐ Add., Major: ☒ Minor: ☒
1700-1799: ☐ 1800-1859: ☐ 1860-1910: ☐ 1910-1945: ☒

Bibliography and further notes on Reverse

rveyed by: Date:

BUILDING 2	
FRAME#	Pres. Funct.: Same ? ☐
Original Function	Residence ☐ Outbuilding ☐ Public ☐ Commercial ☐ Barn ☐ Industrial ☐ Structural ☐ Religious ☐
Condition/usesize	Deteriorated ☐ Abandoned ☐ Lrg ☐ Md ☐ Sm ☐
Building TYPE	or: Stories, 1: ☐ 1-½: ☐ 2: ☐ 2+: ☐
Structure	Frame ☐ Masonry ☐ Pole ☐ Log ☐ Other
Siding material	Clpbd ☐ Weathrbd ☐ Vert ☐ Wd. Shngl ☐ Brick ☐ Stone ☐ Block ☐ Metal ☐ Asbstos ☐ Vinyl ☐ Tar Ppr ☐
Foundation	Brick ☐ Stone ☐ Block ☐ Poured or Stucco ☐ Tile ☐
Roof	Gable ☐ Hipped ☐ Flat ☐ Mansard ☐ Other
Roof Material	Asphalt Shngl ☐ Metal ☐ Wood Shngl ☐ Other
Integrity	Good ☐ Fair ☐ Altr ☐ Vy Altd ☐ Add., Major ☐ Minor ☐
Period	1700-1799 ☐ 1800-1859 ☐ 1860-1910 ☐ 1910-1945 ☐
BUILDING 3	or: Note:
BUILDING 4	or: Note:

IL 422-0465

ILLINOIS RURAL SURVEY

County: McHenry | Site #: 3648 | Town:
¼: SW | Sec: 36 | TWP: 45N | Range: 8E
Street: 508 Country Club | Street View: X
Industrial/Commercial Complex w/3 or more Bldgs.: ☐

FARMSTEAD ☐
House: X 2 Houses: ☐ 1 Major Barn: ☐ 2 Mjr Barns: ☐ 3 Mjr Barns: ☐ Corn Crib, 1: ☐, 2: ☐, 3+: ☐
Garage: X Mach. Shed: ☐ Grainery: ☐ Smokehouse: ☐ Summer Kitchen: ☐ Silo: ☐ Windmill: ☐
Grain Bins: ☐ Pump House: ☐ Hog Houses: ☐ Chicken Coop: ☐ Outhouse: ☐ Mobile Homes: ☐
Sheds, 1-3: ☐ 3+: ☐ Metal Bldgs: ☐ Comments:



FRAME# 13	Pres. Funct.: Res/Cottage	Same ? X	#1 BUILDING 2#	FRAME#	Pres. Funct.:	Same ? ☐
Residence: X Outbuilding: ☐ Public: ☐ Commercial: ☐ Barn: ☐ Industrial: ☐ Structural: ☐ Religious: ☐			Original Function	Residence: ☐ Outbuilding: ☐ Public: ☐ Commercial: ☐ Barn: ☐ Industrial: ☐ Structural: ☐ Religious: ☐		
Deteriorated: ☐ Abandoned: ☐ Lrg: ☐ Md: X Sm: ☐			Condition/use/size	Deteriorated: ☐ Abandoned: ☐ Lrg: ☐ Md: ☐ Sm: ☐		
or:	Stories, 1: X 1-½: ☐ 2: ☐ 2+: ☐		Building TYPE	or:	Stories, 1: ☐ 1-½: ☐ 2: ☐ 2+: ☐	
Frame: X Masonry: ☐ Pole: ☐ Log: ☐ Other:			Structure	Frame: ☐ Masonry: ☐ Pole: ☐ Log: ☐ Other:		
Clpbd: ☐ Weathrbd: ☐ Vert: ☐ Wd. Shngl: ☐ Brick: ☐ Stone: ☐ Block: ☐ Metal: X Asbestos: ☐ Vinyl: ☐ Tar Ppr: ☐			Siding material	Clpbd: ☐ Weathrbd: ☐ Vert: ☐ Wd. Shngl: ☐ Brick: ☐ Stone: ☐ Block: ☐ Metal: ☐ Asbestos: ☐ Vinyl: ☐ Tar Ppr: ☐		
Brick: ☐ Stone: ☐ Block: ☐ Poured or Stucco: ☐ Tile: ☐			Foundation	Brick: ☐ Stone: ☐ Block: ☐ Poured or Stucco: ☐ Tile: ☐		
Gable: X Hipped: ☐ Flat: ☐ Mansard: ☐ Other:			Roof	Gable: ☐ Hipped: ☐ Flat: ☐ Mansard: ☐ Other:		
Asphalt Shngl: X Metal: ☐ Wood Shngl: ☐ Other:			Roof Material	Asphalt Shngl: ☐ Metal: ☐ Wood Shngl: ☐ Other:		
Good: ☐ Fair: X Altr: ☐ Vy Altd: ☐ Add., Major: ☐ Minor: ☐			Integrity	Good: ☐ Fair: ☐ Altr: ☐ Vy Altd: ☐ Add., Major: ☐ Minor: ☐		
1700-1799: ☐ 1800-1859: ☐ 1860-1910: ☐ 1910-1945: X			Period	1700-1799: ☐ 1800-1859: ☐ 1860-1910: ☐ 1910-1945: ☐		
Bibliography and further notes on Reverse			BUILDING 3	or:	Note:	
Surveyed by:	Date:		BUILDING 4	or:	Note:	

IL 422-0465

ILLINOIS RURAL SURVEY

County: McHenry | Site #: 3649 | Town:
¼: SW | Sec: 36 | TWP: 45N | Range: 8E
Street: 510 Country Club | Street View: X
Industrial/Commercial Complex w/3 or more Bldgs.: ☐

FARMSTEAD ☐
House: X 2 Houses: ☐ 1 Major Barn: ☐ 2 Mjr Barns: ☐ 3 Mjr Barns: ☐ Corn Crib, 1: ☐, 2: ☐, 3+: ☐
Garage: X Mach. Shed: ☐ Grainery: ☐ Smokehouse: ☐ Summer Kitchen: ☐ Silo: ☐ Windmill: ☐
Grain Bins: ☐ Pump House: ☐ Hog Houses: ☐ Chicken Coop: ☐ Outhouse: ☐ Mobile Homes: ☐
Sheds, 1-3: ☐ 3+: ☐ Metal Bldgs: ☐ Comments:



FRAME# 14	Pres. Funct.: Res/Cottage	Same ? ☐	#1 BUILDING 2#	FRAME#	Pres. Funct.:	Same ? ☐
Residence: X Outbuilding: ☐ Public: ☐ Commercial: ☐ Barn: ☐ Industrial: ☐ Structural: ☐ Religious: ☐			Original Function	Residence: ☐ Outbuilding: ☐ Public: ☐ Commercial: ☐ Barn: ☐ Industrial: ☐ Structural: ☐ Religious: ☐		
Deteriorated: ☐ Abandoned: ☐ Lrg: ☐ Md: X Sm: ☐			Condition/use/size	Deteriorated: ☐ Abandoned: ☐ Lrg: ☐ Md: ☐ Sm: ☐		
or:	Stories, 1: X 1-½: ☐ 2: ☐ 2+: ☐		Building TYPE	or:	Stories, 1: ☐ 1-½: ☐ 2: ☐ 2+: ☐	
Frame: X Masonry: ☐ Pole: ☐ Log: ☐ Other:			Structure	Frame: ☐ Masonry: ☐ Pole: ☐ Log: ☐ Other:		
Clpbd: ☐ Weathrbd: X Vert: ☐ Wd. Shngl: ☐ Brick: ☐ Stone: ☐ Block: ☐ Metal: ☐ Asbestos: ☐ Vinyl: ☐ Tar Ppr: ☐			Siding material	Clpbd: ☐ Weathrbd: ☐ Vert: ☐ Wd. Shngl: ☐ Brick: ☐ Stone: ☐ Block: ☐ Metal: ☐ Asbestos: ☐ Vinyl: ☐ Tar Ppr: ☐		
Brick: ☐ Stone: ☐ Block: ☐ Poured or Stucco: X Tile: ☐			Foundation	Brick: ☐ Stone: ☐ Block: ☐ Poured or Stucco: ☐ Tile: ☐		
Gable: X Hipped: ☐ Flat: ☐ Mansard: ☐ Other:			Roof	Gable: ☐ Hipped: ☐ Flat: ☐ Mansard: ☐ Other:		
Asphalt Shngl: X Metal: ☐ Wood Shngl: ☐ Other:			Roof Material	Asphalt Shngl: ☐ Metal: ☐ Wood Shngl: ☐ Other:		
Good: ☐ Fair: ☐ Altr: ☐ Vy Altd: ☐ Add., Major: X Minor: ☐			Integrity	Good: ☐ Fair: ☐ Altr: ☐ Vy Altd: ☐ Add., Major: ☐ Minor: ☐		
1700-1799: ☐ 1800-1859: ☐ 1860-1910: ☐ 1910-1945: X			Period	1700-1799: ☐ 1800-1859: ☐ 1860-1910: ☐ 1910-1945: ☐		
Bibliography and further notes on Reverse			BUILDING 3	or:	Note:	
Surveyed by:	Date:		BUILDING 4	or:	Note:	

IL 422-0465

ILLINOIS RURAL SURVEY

County: McHenry | Site #: 3650 | Town:
¼: SW | Sec: 36 | TWP: 45N | Range: 8E
Street: Country Club | Street View: ☒
Industrial/Commercial Complex w/3 or more Bldgs.: ☐



FARMSTEAD ☐
House: ☐ 2 Houses: ☐ 1 Major Barn: ☐ 2 Mjr Barns: ☐ 3 Mjr Barns: ☐ Corn Cribs, 1: ☐, 2: ☐, 3+: ☐
Garage: ☐ Mach. Shed: ☐ Grainery: ☐ Smokehouse: ☐ Summer Kitchen: ☐ Silo: ☐ Windmill: ☐
Grain Bins: ☐ Pump House: ☐ Hog Houses: ☐ Chicken Coop: ☐ Outhouse: ☐ Mobile Homes: ☐
Sheds, 1-3: ☐ 3+: ☐ Metal Bldgs: ☐ Comments:

FRAME# 15 | Pres. Funct.: Res | Same ? ☒

Residence: ☒ Outbuilding: ☐ Public: ☐ Commercial: ☐ Barn: ☐ Industrial: ☐ Structural: ☐ Religious: ☐
Deteriorated: ☐ Abandoned: ☐ Lrg ☐ Md ☒ Sml ☐
or: Stories, 1: ☐ 1-½: ☐ 2: ☒ 2+: ☐ now
Frame: ☐ Masonry: ☐ Pole: ☐ Log: ☐ Other:
Clpbd: ☐ Weathrbd: ☐ Vert: ☐ Wd. Shngl: ☐ Brick: ☐
Stone: ☐ Block: ☐ Metal: ☒ Asbestos: ☐ Vinyl: ☐ Tar Ppr: ☐
Brick: ☐ Stone: ☐ Block: ☐ Poured or Stucco: ☒ Tile: ☐
Gable: ☒ Hipped: ☐ Flat: ☐ Mansard: ☐ Other:
Asphalt Shngl: ☒ Metal: ☐ Wood Shngl: ☐ Other:
Good: ☐ Fair: ☐ Altr: ☐ Vy Altd: ☒ Add., Major: ☐ Minor: ☐
1700-1799: ☐ 1800-1859: ☐ 1860-1910: ☐ 1910-1945: ☒

Bibliography and further notes on Reverse

Surveyed by: Date:

#1 BUILDING 2#	FRAME# Pres. Funct.: Same ? ☐
Original Function	Residence: ☐ Outbuilding: ☐ Public: ☐ Commercial: ☐ Barn: ☐ Industrial: ☐ Structural: ☐ Religious: ☐
Condition/use/size	Deteriorated: ☐ Abandoned: ☐ Lrg ☐ Md ☐ Sm ☐
Building TYPE	or: Stories, 1: ☐ 1-½: ☐ 2: ☐ 2+: ☐
Structure	Frame: ☐ Masonry: ☐ Pole: ☐ Log: ☐ Other:
Siding material	Clpbd: ☐ Weathrbd: ☐ Vert: ☐ Wd. Shngl: ☐ Brick: ☐ Stone: ☐ Block: ☐ Metal: ☐ Asbestos: ☐ Vinyl: ☐ Tar Ppr: ☐
Foundation	Brick: ☐ Stone: ☐ Block: ☐ Poured or Stucco: ☐ Tile: ☐
Roof	Gable: ☐ Hipped: ☐ Flat: ☐ Mansard: ☐ Other:
Roof Material	Asphalt Shngl: ☐ Metal: ☐ Wood Shngl: ☐ Other:
Integrity	Good: ☐ Fair: ☐ Altr: ☐ Vy Altd: ☐ Add., Major: ☐ Minor: ☐
Period	1700-1799: ☐ 1800-1859: ☐ 1860-1910: ☐ 1910-1945: ☐
BUILDING 3	or: Note:
BUILDING 4	or: Note:

IL 422-0465

ILLINOIS RURAL SURVEY

County: McHenry | Site #: 3651 | Town:
¼: NW | Sec: 36 | TWP: 45N | Range: 8E
Street: 602 Country Club | Street View: ☒
Industrial/Commercial Complex w/3 or more Bldgs.: ☐



FARMSTEAD ☐
House: ☒ 2 Houses: ☐ 1 Major Barn: ☐ 1 Barns: ☐ 3 Mjr Barns: ☐ Corn Cribs, 1: ☐, 2: ☐, 3+: ☐
Garage: ☒ Mach. Shed: ☐ Grainery: ☐ Smokehouse: ☐ Summer Kitchen: ☐ Silo: ☐ Windmill: ☐
Grain Bins: ☐ Pump House: ☐ Hog Houses: ☐ Chicken Coop: ☐ Outhouse: ☐ Mobile Homes: ☐
Sheds, 1-3: ☐ 3+: ☐ Metal Bldgs: ☐ Comments:

FRAME# 16 | Pres. Funct.: Residence | Same ? ☐

Residence: ☒ Outbuilding: ☐ Public: ☐ Commercial: ☐ Barn: ☐ Industrial: ☐ Structural: ☐ Religious: ☐
Deteriorated: ☐ Abandoned: ☐ Lrg ☒ Md ☐ Sml ☐
or: Stories, 1: ☐ 1-½: ☒ 2: ☐ 2+: ☐
Frame: ☒ Masonry: ☐ Pole: ☐ Log: ☐ Other:
Clpbd: ☐ Weathrbd: ☐ Vert: ☐ Wd. Shngl: ☐ Brick: ☐
Stone: ☐ Block: ☐ Metal: ☒ Asbestos: ☐ Vinyl: ☐ Tar Ppr: ☐
Brick: ☐ Stone: ☐ Block: ☐ Poured or Stucco: ☐ Tile: ☐
Gable: ☒ Hipped: ☐ Flat: ☐ Mansard: ☐ Other:
Asphalt Shngl: ☒ Metal: ☐ Wood Shngl: ☐ Other:
Good: ☐ Fair: ☒ Altr: ☐ Vy Altd: ☐ Add., Major: ☐ Minor: ☐
1700-1799: ☐ 1800-1859: ☐ 1860-1910: ☐ 1910-1945: ☒

Bibliography and further notes on Reverse

Surveyed by: Date:

#1 BUILDING 2#	FRAME# Pres. Funct.: Same ? ☐
Original Function	Residence: ☐ Outbuilding: ☐ Public: ☐ Commercial: ☐ Barn: ☐ Industrial: ☐ Structural: ☐ Religious: ☐
Condition/use/size	Deteriorated: ☐ Abandoned: ☐ Lrg ☐ Md ☐ Sm ☐
Building TYPE	or: Stories, 1: ☐ 1-½: ☐ 2: ☐ 2+: ☐
Structure	Frame: ☐ Masonry: ☐ Pole: ☐ Log: ☐ Other:
Siding material	Clpbd: ☐ Weathrbd: ☐ Vert: ☐ Wd. Shngl: ☐ Brick: ☐ Stone: ☐ Block: ☐ Metal: ☐ Asbestos: ☐ Vinyl: ☐ Tar Ppr: ☐
Foundation	Brick: ☐ Stone: ☐ Block: ☐ Poured or Stucco: ☐ Tile: ☐
Roof	Gable: ☐ Hipped: ☐ Flat: ☐ Mansard: ☐ Other:
Roof Material	Asphalt Shngl: ☐ Metal: ☐ Wood Shngl: ☐ Other:
Integrity	Good: ☐ Fair: ☐ Altr: ☐ Vy Altd: ☐ Add., Major: ☐ Minor: ☐
Period	1700-1799: ☐ 1800-1859: ☐ 1860-1910: ☐ 1910-1945: ☐
BUILDING 3	or: Note:
BUILDING 4	or: Note:

IL 422-0465

ILLINOIS RURAL SURVEY

County: McHenry | Site #: 3652 | Town:
Qtr: NW | Sec: 36 | TWP: 45N | Range: 8E
Street: 604 Country Club | Street View: X
Industrial/Commercial Complex w/3 or more Bldgs.: ☐



FARMSTEAD ☐
House: X | 2 Houses: ☐ | 1 Major Barn: ☐ | 2 Mjr Barns: ☐ | 3 Mjr Barns: ☐ | Corn Cribs, 1: ☐, 2: ☐, 3+: ☐
Garage: X | Mach. Shed: ☐ | Grainery: ☐ | Smokehouse: ☐ | Summer Kitchen: ☐ | Silo: ☐ | Windmill: ☐
Grain Bins: ☐ | Pump House: ☐ | Hog Houses: ☐ | Chicken Coop: ☐ | Outhouse: ☐ | Mobile Homes: ☐
Sheds, 1-3: ☐ 3+: ☐ | Metal Bldgs: ☐ | Comments:

FRAME# 17	Pres. Funct.: Residence	Same ? X	▪1 BUILDING 2▪
Residence: X	Outbuilding: ☐	Public: ☐	Commercial: ☐	Barn: ☐	Industrial: ☐	Structural: ☐	Religious: ☐
Deteriorated: ☐	Abandoned: ☐	Lrg: X	Md: ☐	Sml: ☐
1 1 1 1	or:	Stories, 1: X	1-½: X	2: ☐	2+: ☐
Frame: X	Masonry: ☐	Pole: ☐	Log: ☐	Other:
Clpbd: X	Weathrbd: ☐	Vert: ☐	Wd. Shngl: ☐	Brick: ☐	Stone: ☐	Block: ☐	Metal: ☐	Asbstos: ☐	Vinyl: ☐	Tar Ppr: ☐
Brick: ☐	Stone: ☐	Block: ☐	Poured or Stucco: ☐	Tile: ☐
Gable: X	Hipped: ☐	Flat: ☐	Mansard: ☐	Other:
Asphalt Shngl: X	Metal: ☐	Wood Shngl: ☐	Other:
Good: ☐	Fair: ☐	Altr: ☐	Vy Altd: ☐	Add., Major: ☐	Minor: X
1700-1799: ☐	1800-1859: ☐	1860-1910: ☐	1910-1945: X

Bibliography and further notes on Reverse

Surveyed by: Date:

FRAME#	Pres. Funct.: Same ? ☐
Original Function	Residence: ☐	Outbuilding: ☐	Public: ☐	Commercial: ☐	Barn: ☐	Industrial: ☐	Structural: ☐	Religious: ☐
Condition/usesize	Deteriorated: ☐	Abandoned: ☐	Lrg: ☐	Md: ☐	Sm: ☐
Building TYPE	or:	Stories, 1: ☐	1-½: ☐	2: ☐	2+: ☐
Structure	Frame: ☐	Masonry: ☐	Pole: ☐	Log: ☐	Other:
Siding material	Clpbd: ☐	Weathrbd: ☐	Vert: ☐	Wd. Shngl: ☐	Brick: ☐	Stone: ☐	Block: ☐	Metal: ☐	Asbstos: ☐	Vinyl: ☐	Tar Ppr: ☐
Foundation	Brick: ☐	Stone: ☐	Block: ☐	Poured or Stucco: ☐	Tile: ☐
Roof	Gable: ☐	Hipped: ☐	Flat: ☐	Mansard: ☐	Other:
Roof Material	Asphalt Shngl: ☐	Metal: ☐	Wood Shngl: ☐	Other:
Integrity	Good: ☐	Fair: ☐	Altr: ☐	Vy Altd: ☐	Add., Major: ☐	Minor: ☐
Period	1700-1799: ☐	1800-1859: ☐	1860-1910: ☐	1910-1945: ☐
BUILDING 3	or: Note:
BUILDING 4	or: Note:

IL 422-0465

ILLINOIS RURAL SURVEY

County: McHenry | Site #: 3653 | Town:
Qtr: NW | Sec: 36 | TWP: 45N | Range: 8E
Street: 608 Country Club | Street View: X
Industrial/Commercial Complex w/3 or more Bldgs.: ☐



FARMSTEAD ☐
House: X | 2 Houses: ☐ | 1 Major Barn: ☐ | 2 Mjr Barns: ☐ | 3 Mjr Barns: ☐ | Corn Cribs, 1: ☐, 2: ☐, 3+: ☐
Garage: X | Mach. Shed: ☐ | Grainery: ☐ | Smokehouse: ☐ | Summer Kitchen: ☐ | Silo: ☐ | Windmill: ☐
Grain Bins: ☐ | Pump House: ☐ | Hog Houses: ☐ | Chicken Coop: ☐ | Outhouse: ☐ | Mobile Homes: ☐
Sheds, 1-3: ☐ 3+: ☐ | Metal Bldgs: ☐ | Comments:

FRAME# 18	Pres. Funct.: Residence / Cottage	Same ? ☐	▪1 BUILDING 2▪
Residence: X	Outbuilding: ☐	Public: ☐	Commercial: ☐	Barn: ☐	Industrial: ☐	Structural: ☐	Religious: ☐
Deteriorated: ☐	Abandoned: ☐	Lrg: X	Md: ☐	Sml: ☐
1 1 1 1	or:	Stories, 1: ☐	1-½: X	2: ☐	2+: ☐
Frame: ☐	Masonry: ☐	Pole: ☐	Log: ☐	Other:
Clpbd: ☐	Weathrbd: ☐	Vert: ☐	Wd. Shngl: ☐	Brick: ☐	Stone: ☐	Block: ☐	Metal: X	Asbstos: ☐	Vinyl: ☐	Tar Ppr: ☐
Brick: ☐	Stone: ☐	Block: ☐	Poured or Stucco: X	Tile: ☐
Gable: X	Hipped: ☐	Flat: ☐	Mansard: ☐	Other:
Asphalt Shngl: X	Metal: ☐	Wood Shngl: ☐	Other:
Good: ☐	Fair: X	Altr: ☐	Vy Altd: ☐	Add., Major: ☐	Minor: ☐
1700-1799: ☐	1800-1859: ☐	1860-1910: ☐	1910-1945: X

Bibliography and further notes on Reverse

Surveyed by: Date:

FRAME#	Pres. Funct.: Same ? ☐
Original Function	Residence: ☐	Outbuilding: ☐	Public: ☐	Commercial: ☐	Barn: ☐	Industrial: ☐	Structural: ☐	Religious: ☐
Condition/usesize	Deteriorated: ☐	Abandoned: ☐	Lrg: ☐	Md: ☐	Sm: ☐
Building TYPE	or:	Stories, 1: ☐	1-½: ☐	2: ☐	2+: ☐
Structure	Frame: ☐	Masonry: ☐	Pole: ☐	Log: ☐	Other:
Siding material	Clpbd: ☐	Weathrbd: ☐	Vert: ☐	Wd. Shngl: ☐	Brick: ☐	Stone: ☐	Block: ☐	Metal: ☐	Asbstos: ☐	Vinyl: ☐	Tar Ppr: ☐
Foundation	Brick: ☐	Stone: ☐	Block: ☐	Poured or Stucco: ☐	Tile: ☐
Roof	Gable: ☐	Hipped: ☐	Flat: ☐	Mansard: ☐	Other:
Roof Material	Asphalt Shngl: ☐	Metal: ☐	Wood Shngl: ☐	Other:
Integrity	Good: ☐	Fair: ☐	Altr: ☐	Vy Altd: ☐	Add., Major: ☐	Minor: ☐
Period	1700-1799: ☐	1800-1859: ☐	1860-1910: ☐	1910-1945: ☐
BUILDING 3	or: Note:
BUILDING 4	or: Note:

IL 422-0465

ILLINOIS RURAL SURVEY

County: McHenry | Site #: 3654 | Town:
¼: NW | Sec: 36 | TWP: 45N | Range: 8E
Street: 612 Country Club Dr | Street View: X
Industrial/Commercial Complex w/3 or more Bldgs.: ☐

FARMSTEAD ☐
House: X 2 Houses: ☐ 1 Major Barn: ☐ 2 Mjr Barns: ☐ 3 Mjr Barns: ☐ Corn Cribs, 1: ☐, 2: ☐, 3+: ☐
Garage: X Mach. Shed: ☐ Grainery: ☐ Smokehouse: ☐ Summer Kitchen: ☐ Silo: ☐ Windmill: ☐
Grain Bins: ☐ Pump House: ☐ Hog Houses: ☐ Chicken Coop: ☐ Outhouse: ☐ Mobile Homes: ☐
Sheds, 1-3: ☐ 3+: ☐ Metal Bldgs: ☐ Comments:



FRAME# 17 | Pres. Funct.: Residence / Cottage | Same ? X

Residence: X Outbuilding: ☐ Public: ☐ Commercial: ☐ Barn: ☐ Industrial: ☐ Structural: ☐ Religious: ☐
Deteriorated: ☐ Abandoned: ☐ Lrg: X Md: ☐ Sml: ☐
1 1 1 1 or: | Stories, 1: ☐ 1-½: X 2: ☐ 2+: ☐
Frame: X Masonry: ☐ Pole: ☐ Log: ☐ Other:
Clpbd: ☐ Weathrbd: ☐ Vert: ☐ Wd. Shngl: ☐ Brick: ☐
Stone: ☐ Block: ☐ Metal: X Asbestos: ☐ Vinyl: ☐ Tar Ppr: ☐
Brick: ☐ Stone: ☐ Block: ☐ Poured or Stucco: ☐ Tile: ☐
Gable: X Hipped: ☐ Flat: ☐ Mansard: ☐ Other:
Asphalt Shngl: X Metal: ☐ Wood Shngl: ☐ Other:
Good: ☐ Fair: X Altr: ☐ Vy Altd: ☐ Add., Major: ☐ Minor: ☐
1700-1799: ☐ 1800-1859: ☐ 1860-1910: ☐ 1910-1945: X

Bibliography and further notes on Reverse

Surveyed by: Date:

■1 BUILDING 2■	FRAME#	Pres. Funct.:	Same ? ☐
Original Function	Residence: ☐ Outbuilding: ☐ Public: ☐ Commercial: ☐ Barn: ☐ Industrial: ☐ Structural: ☐ Religious: ☐		
Condition/use/size	Deteriorated: ☐ Abandoned: ☐ Lrg: ☐ Md: ☐ Sm: ☐		
Building TYPE	or:	Stories, 1: ☐ 1-½: ☐ 2: ☐ 2+: ☐	
Structure	Frame: ☐ Masonry: ☐ Pole: ☐ Log: ☐ Other:		
Siding material	Clpbd: ☐ Weathrbd: ☐ Vert: ☐ Wd. Shngl: ☐ Brick: ☐ Stone: ☐ Block: ☐ Metal: ☐ Asbestos: ☐ Vinyl: ☐ Tar Ppr: ☐		
Foundation	Brick: ☐ Stone: ☐ Block: ☐ Poured or Stucco: ☐ Tile: ☐		
Roof	Gable: ☐ Hipped: ☐ Flat: ☐ Mansard: ☐ Other:		
Roof Material	Asphalt Shngl: ☐ Metal: ☐ Wood Shngl: ☐ Other:		
Integrity	Good: ☐ Fair: ☐ Altr: ☐ Vy Altd: ☐ Add., Major: ☐ Minor: ☐		
Period	1700-1799: ☐ 1800-1859: ☐ 1860-1910: ☐ 1910-1945: ☐		
BUILDING 3	or:	Note:	
BUILDING 4	or:	Note:	

IL 422-0463

ILLINOIS RURAL SURVEY

County: McHenry | Site #: 3655 | Town:
¼: NW | Sec: 36 | TWP: 45N | Range: 8E
Street: 616 Country Club | Street View: X
Industrial/Commercial Complex w/3 or more Bldgs.: ☐

FARMSTEAD ☐
House: X 2 Houses: ☐ 1 Major Barn: ☐ 2 Mjr Barns: ☐ 3 Mjr Barns: ☐ Corn Cribs, 1: ☐, 2: ☐, 3+: ☐
Garage: ☐ Mach. Shed: ☐ Grainery: ☐ Smokehouse: ☐ Summer Kitchen: ☐ Silo: ☐ Windmill: ☐
Grain Bins: ☐ Pump House: ☐ Hog Houses: ☐ Chicken Coop: ☐ Outhouse: ☐ Mobile Homes: ☐
Sheds, 1-3: ☐ 3+: ☐ Metal Bldgs: ☐ Comments:

FRAME# 20 | Pres. Funct.: Residence | Same ? ☐

Residence: X Outbuilding: ☐ Public: ☐ Commercial: ☐ Barn: ☐ Industrial: ☐ Structural: ☐ Religious: ☐
Deteriorated: ☐ Abandoned: ☐ Lrg: X Md: ☐ Sml: ☐
1 1 0 or: 104 | Stories, 1: ☐ 1-½: ☐ 2: X 2+: ☐
Frame: ☐ Masonry: ☐ Pole: ☐ Log: ☐ Other:
Clpbd: ☐ Weathrbd: ☐ Vert: X Wd. Shngl: ☐ Brick: ☐
Stone: ☐ Block: ☐ Metal: ☐ Asbestos: ☐ Vinyl: ☐ Tar Ppr: ☐
Brick: ☐ Stone: ☐ Block: ☐ Poured or Stucco: ☐ Tile: ☐
Gable: ☐ Hipped: X Flat: ☐ Mansard: ☐ Other:
Asphalt Shngl: X Metal: ☐ Wood Shngl: ☐ Other:
Good: ☐ Fair: ☐ Altr: X Vy Altd: ☐ Add., Major: ☐ Minor: ☐
1700-1799: ☐ 1800-1859: ☐ 1860-1910: ☐ 1910-1945: X

Bibliography and further notes on Reverse

Surveyed by: NB Date: 10/8/84

■1 BUILDING 2■	FRAME#	Pres. Funct.:	Same ? ☐
Original Function	Residence: ☐ Outbuilding: ☐ Public: ☐ Commercial: ☐ Barn: ☐ Industrial: ☐ Structural: ☐ Religious: ☐		
Condition/use/size	Deteriorated: ☐ Abandoned: ☐ Lrg: ☐ Md: ☐ Sm: ☐		
Building TYPE	or:	Stories, 1: ☐ 1-½: ☐ 2: ☐ 2+: ☐	
Structure	Frame: ☐ Masonry: ☐ Pole: ☐ Log: ☐ Other:		
Siding material	Clpbd: ☐ Weathrbd: ☐ Vert: ☐ Wd. Shngl: ☐ Brick: ☐ Stone: ☐ Block: ☐ Metal: ☐ Asbestos: ☐ Vinyl: ☐ Tar Ppr: ☐		
Foundation	Brick: ☐ Stone: ☐ Block: ☐ Poured or Stucco: ☐ Tile: ☐		
Roof	Gable: ☐ Hipped: ☐ Flat: ☐ Mansard: ☐ Other:		
Roof Material	Asphalt Shngl: ☐ Metal: ☐ Wood Shngl: ☐ Other:		
Integrity	Good: ☐ Fair: ☐ Altr: ☐ Vy Altd: ☐ Add., Major: ☐ Minor: ☐		
Period	1700-1799: ☐ 1800-1859: ☐ 1860-1910: ☐ 1910-1945: ☐		
BUILDING 3	or:	Note:	
BUILDING 4	or:	Note:	

IL 422-0463

ILLINOIS RURAL SURVEY

County: McHenry | Site #: 3656 | Town:

¼: NW | Sec: 36 | TWP: 45N | Range: 8E

Street: 618 Country Club | Street View: ☑

Industrial/Commercial Complex w/3 or more Bldgs.: ☐

FARMSTEAD ☐

House: ☑ 2 Houses: ☐ 1 Major Barn: ☐ 2 Mjr Barns: ☐ 3 Mjr Barns: ☐ Corn Cribs, 1: ☐, 2: ☐, 3+: ☐

Garage: ☐ Mach. Shed: ☐ Grainery: ☐ Smokehouse: ☐ Summer Kitchen: ☐ Silo: ☐ Windmill: ☐

Grain Bins: ☐ Pump House: ☐ Hog Houses: ☐ Chicken Coop: ☐ Outhouse: ☐ Mobile Homes: ☐

Sheds, 1-3: ☐ 3+: ☐ Metal Bldgs: ☐ Comments:



FRAME# 21 | Pres. Funct.: Residence | Same ? ☑

Residence: ☑ Outbuilding: ☐ Public: ☐ Commercial: ☐ Barn: ☐ Industrial: ☐ Structural: ☐ Religious: ☐

Deteriorated: ☐ Abandoned: ☐ Lrg ☐ Md ☑ Sml ☐

or: 110 | Stories, 1: ☑ 1-½: ☑ 2: ☐ 2+: ☐

Frame: ☑ Masonry: ☐ Pole: ☐ Log: ☐ Other:

Clpbd: ☐ Weathrbd: ☐ Vert: ☐ Wd. Shngl: ☐ Brick: ☐
Stone: ☐ Block: ☐ Metal: ☑ Asbestos: ☐ Vinyl: ☐ Tar Ppr: ☐

Brick: ☐ Stone: ☐ Block: ☐ Poured or Stucco: ☑ Tile: ☐

Gable: ☑ Hipped: ☑ Flat: ☐ Mansard: ☐ Other:

Asphalt Shngl: ☑ Metal: ☐ Wood Shngl: ☐ Other:

Good: ☐ Fair: ☑ Altr: ☐ Vy Altd: ☐ Add., Major: ☑ Minor: ☐

1700-1799: ☐ 1800-1859: ☐ 1860-1910: ☐ 1910-1945: ☑

Bibliography and further notes on Reverse

Surveyed by: Date:

#1 BUILDING 2#	FRAME#	Pres. Funct.:	Same ? ☐
Original Function	Residence: ☐ Outbuilding: ☐ Public: ☐ Commercial: ☐ Barn: ☐ Industrial: ☐ Structural: ☐ Religious: ☐		
Condition/use/size	Deteriorated: ☐ Abandoned: ☐ Lrg ☐ Md ☐ Sml ☐		
Building TYPE	or:	Stories, 1: ☐ 1-½: ☐ 2: ☐ 2+: ☐	
Structure	Frame: ☐ Masonry: ☐ Pole: ☐ Log: ☐ Other:		
Siding material	Clpbd: ☐ Weathrbd: ☐ Vert: ☐ Wd. Shngl: ☐ Brick: ☐ Stone: ☐ Block: ☐ Metal: ☐ Asbestos: ☐ Vinyl: ☐ Tar Ppr: ☐		
Foundation	Brick: ☐ Stone: ☐ Block: ☐ Poured or Stucco: ☐ Tile: ☐		
Roof	Gable: ☐ Hipped: ☐ Flat: ☐ Mansard: ☐ Other:		
Roof Material	Asphalt Shngl: ☐ Metal: ☐ Wood Shngl: ☐ Other:		
Integrity	Good: ☐ Fair: ☐ Altr: ☐ Vy Altd: ☐ Add., Major: ☐ Minor: ☐		
Period	1700-1799: ☐ 1800-1859: ☐ 1860-1910: ☐ 1910-1945: ☐		
BUILDING 3	or:	Note:	
BUILDING 4	or:	Note:	

IL 422-0465

ILLINOIS RURAL SURVEY

County: McHenry | Site #: 3657 | Town:

¼: NW | Sec: 36 | TWP: 45N | Range: 8E

Street: 626 Country Club | Street View: ☑

Industrial/Commercial Complex w/3 or more Bldgs.: ☐

FARMSTEAD ☐

House: ☑ 2 Houses: ☐ 1 Major Barn: ☐ 2 Mjr Barns: ☐ 3 Mjr Barns: ☐ Corn Cribs, 1: ☐, 2: ☐, 3+: ☐

Garage: ☑ Mach. Shed: ☐ Grainery: ☐ Smokehouse: ☐ Summer Kitchen: ☐ Silo: ☐ Windmill: ☐

Grain Bins: ☐ Pump House: ☐ Hog Houses: ☐ Chicken Coop: ☐ Outhouse: ☐ Mobile Homes: ☐

Sheds, 1-3: ☐ 3+: ☐ Metal Bldgs: ☐ Comments:



FRAME# 22 | Pres. Funct.: Residence / Cottage | Same ? ☑

Residence: ☑ Outbuilding: ☐ Public: ☐ Commercial: ☐ Barn: ☐ Industrial: ☐ Structural: ☐ Religious: ☐

Deteriorated: ☐ Abandoned: ☐ Lrg ☐ Md ☑ Sml ☐

or: | Stories, 1: ☐ 1-½: ☑ 2: ☐ 2+: ☐

Frame: ☑ Masonry: ☐ Pole: ☐ Log: ☐ Other:

Clpbd: ☑ Weathrbd: ☐ Vert: ☐ Wd. Shngl: ☐ Brick: ☐
Stone: ☐ Block: ☐ Metal: ☐ Asbestos: ☐ Vinyl: ☐ Tar Ppr: ☐

Brick: ☐ Stone: ☐ Block: ☐ Poured or Stucco: ☐ Tile: ☐

Gable: ☑ Hipped: ☐ Flat: ☐ Mansard: ☐ Other:

Asphalt Shngl: ☑ Metal: ☐ Wood Shngl: ☐ Other:

Good: ☐ Fair: ☐ Altr: ☑ Vy Altd: ☐ Add., Major: ☑ Minor: ☐

1700-1799: ☐ 1800-1859: ☐ 1860-1910: ☐ 1910-1945: ☑

Bibliography and further notes on Reverse

Surveyed by: Date:

#1 BUILDING 2#	FRAME#	Pres. Funct.:	Same ? ☐
Original Function	Residence: ☐ Outbuilding: ☐ Public: ☐ Commercial: ☐ Barn: ☐ Industrial: ☐ Structural: ☐ Religious: ☐		
Condition/use/size	Deteriorated: ☐ Abandoned: ☐ Lrg ☐ Md ☐ Sml ☐		
Building TYPE	or:	Stories, 1: ☐ 1-½: ☐ 2: ☐ 2+: ☐	
Structure	Frame: ☐ Masonry: ☐ Pole: ☐ Log: ☐ Other:		
Siding material	Clpbd: ☐ Weathrbd: ☐ Vert: ☐ Wd. Shngl: ☐ Brick: ☐ Stone: ☐ Block: ☐ Metal: ☐ Asbestos: ☐ Vinyl: ☐ Tar Ppr: ☐		
Foundation	Brick: ☐ Stone: ☐ Block: ☐ Poured or Stucco: ☐ Tile: ☐		
Roof	Gable: ☐ Hipped: ☐ Flat: ☐ Mansard: ☐ Other:		
Roof Material	Asphalt Shngl: ☐ Metal: ☐ Wood Shngl: ☐ Other:		
Integrity	Good: ☐ Fair: ☐ Altr: ☐ Vy Altd: ☐ Add., Major: ☐ Minor: ☐		
Period	1700-1799: ☐ 1800-1859: ☐ 1860-1910: ☐ 1910-1945: ☐		
BUILDING 3	or:	Note:	
BUILDING 4	or:	Note:	

IL 422-0465

ILLINOIS RURAL SURVEY

County: McHenry | Site #: 3658 | Town:

¼: NW | Sec: 36 | TWP: 45 N | Range: 8 E

Street: 628 A Country Club | Street View: ✓

Industrial/Commercial Complex w/3 or more Bldgs.: ☐

FARMSTEAD ☐

House: ☒ 2 Houses: ☐ 1 Major Barn: ☐ 2 Mjr Barns: ☐ 3 Mjr Barns: ☐ Corn Cribs, 1: ☐, 2: ☐, 3+: ☐

Garage: ☒ Mach. Shed: ☐ Grainery: ☐ Smokehouse: ☐ Summer Kitchen: ☐ Silo: ☐ Windmill: ☐

Grain Bins: ☐ Pump House: ☐ Hog Houses: ☐ Chicken Coop: ☐ Outhouse: ☐ Mobile Homes: ☐

Sheds, 1-3: ☒ 3+: ☐ Metal Bldgs: ☐ Comments:



FRAME# 23	Pres. Funct.: Harvest Cottage	Same ? ☐	#1 BUILDING 2#
Residence: ☒ Outbuilding: ☐ Public: ☐ Commercial: ☐ Barn: ☐ Industrial: ☐ Structural: ☐ Religious: ☐			Original Function
Deteriorated: ☐ Abandoned: ☐ Lrg: ☐ Md: ☐ Sm: ☒			Condition/use/size
1 1 1 1 0 or:	Stories, 1: ☒ 1-½: ☐ 2: ☐ 2+: ☐		Building TYPE
Frame: ☐ Masonry: ☐ Pole: ☐ Log: ☐ Other:			Structure
Clpbd: ☐ Weathrbd: ☐ Vert: ☒ Wd. Shngl: ☐ Brick: ☐ Stone: ☐ Block: ☐ Metal: ☐ Asbestos: ☐ Vinyl: ☐ Tar Ppr: ☐			Siding material
Brick: ☐ Stone: ☐ Block: ☐ Poured or Stucco: ☐ Tile: ☐			Foundation
Gable: ☐ Hipped: ☒ Flat: ☐ Mansard: ☐ Other:			Roof
Asphalt Shngl: ☒ Metal: ☐ Wood Shngl: ☐ Other:			Roof Material
Good: ☐ Fair: ☒ Alt: ☐ Vy Alld: ☐ Add., Major: ☐ Minor: ☐			Integrity
1700-1799: ☐ 1800-1859: ☐ 1860-1910: ☐ 1910-1945: ☒			Period
Bibliography and further notes on Reverse			BUILDING 3
Surveyed by: Date:			BUILDING 4

FRAME# 24	Pres. Funct.: Residence	Same ? ☐	
Residence: ☒ Outbuilding: ☐ Public: ☐ Commercial: ☐ Barn: ☐ Industrial: ☐ Structural: ☐ Religious: ☐			
Deteriorated: ☐ Abandoned: ☐ Lrg: ☐ Md: ☐ Sm: ☐			
1 1 1 1 or:	Stories, 1: ☐ 1-½: ☒ 2: ☐ 2+: ☐		
Frame: ☒ Masonry: ☐ Pole: ☐ Log: ☐ Other:			
Clpbd: ☐ Weathrbd: ☐ Vert: ☐ Wd. Shngl: ☐ Brick: ☐ Stone: ☐ Block: ☐ Metal: ☒ Asbestos: ☐ Vinyl: ☐ Tar Ppr: ☐			
Brick: ☐ Stone: ☐ Block: ☒ Poured or Stucco: ☐ Tile: ☐			
Gable: ☒ Hipped: ☐ Flat: ☐ Mansard: ☐ Other:			
Asphalt Shngl: ☒ Metal: ☐ Wood Shngl: ☐ Other:			
Good: ☐ Fair: ☒ Alt: ☐ Vy Alld: ☐ Add., Major: ☐ Minor: ☐			
1700-1799: ☐ 1800-1859: ☐ 1860-1910: ☐ 1910-1945: ☒			
	or:	Note:	
	or:	Note:	

IL 422-0445

ILLINOIS RURAL SURVEY

County: McHenry | Site #: 3659 | Town:

¼: NW | Sec: 36 | TWP: 45 N | Range: 8 E

Street: 702 Country Club | Street View: ✓

Industrial/Commercial Complex w/3 or more Bldgs.: ☐

FARMSTEAD ☐

House: ☒ 2 Houses: ☐ 1 Major Barn: ☐ 2 Mjr Barns: ☐ 3 Mjr Barns: ☐ Corn Cribs, 1: ☐, 2: ☐, 3+: ☐

Garage: ☒ Mach. Shed: ☐ Grainery: ☐ Smokehouse: ☐ Summer Kitchen: ☐ Silo: ☐ Windmill: ☐

Grain Bins: ☐ Pump House: ☐ Hog Houses: ☐ Chicken Coop: ☐ Outhouse: ☐ Mobile Homes: ☐

Sheds, 1-3: ☐ 3+: ☐ Metal Bldgs: ☐ Comments:



FRAME# 25	Pres. Funct.: Residence / Cottage	Same ? ☒	#1 BUILDING 2#
Residence: ☒ Outbuilding: ☐ Public: ☐ Commercial: ☐ Barn: ☐ Industrial: ☐ Structural: ☐ Religious: ☐			Original Function
Deteriorated: ☐ Abandoned: ☐ Lrg: ☐ Md: ☒ Sm: ☐			Condition/use/size
1 1 1 1 or:	Stories, 1: ☒ 1-½: ☐ 2: ☐ 2+: ☐		Building TYPE
Frame: ☐ Masonry: ☐ Pole: ☐ Log: ☐ Other:			Structure
Clpbd: ☒ Weathrbd: ☐ Vert: ☐ Wd. Shngl: ☐ Brick: ☐ Stone: ☐ Block: ☐ Metal: ☐ Asbestos: ☐ Vinyl: ☐ Tar Ppr: ☐			Siding material
Brick: ☐ Stone: ☐ Block: ☒ Poured or Stucco: ☐ Tile: ☐			Foundation
Gable: ☒ Hipped: ☐ Flat: ☐ Mansard: ☐ Other:			Roof
Asphalt Shngl: ☒ Metal: ☐ Wood Shngl: ☐ Other:			Roof Material
Good: ☒ Fair: ☐ Alt: ☐ Vy Alld: ☐ Add., Major: ☐ Minor: ☐			Integrity
1700-1799: ☐ 1800-1859: ☐ 1860-1910: ☐ 1910-1945: ☒			Period
Bibliography and further notes on Reverse			BUILDING 3
Surveyed by: Date:			BUILDING 4

FRAME#	Pres. Funct.:	Same ? ☐	
Residence: ☐ Outbuilding: ☐ Public: ☐ Commercial: ☐ Barn: ☐ Industrial: ☐ Structural: ☐ Religious: ☐			
Deteriorated: ☐ Abandoned: ☐ Lrg: ☐ Md: ☐ Sm: ☐			
or:	Stories, 1: ☐ 1-½: ☐ 2: ☐ 2+: ☐		
Frame: ☐ Masonry: ☐ Pole: ☐ Log: ☐ Other:			
Clpbd: ☐ Weathrbd: ☐ Vert: ☐ Wd. Shngl: ☐ Brick: ☐ Stone: ☐ Block: ☐ Metal: ☐ Asbestos: ☐ Vinyl: ☐ Tar Ppr: ☐			
Brick: ☐ Stone: ☐ Block: ☐ Poured or Stucco: ☐ Tile: ☐			
Gable: ☐ Hipped: ☐ Flat: ☐ Mansard: ☐ Other:			
Asphalt Shngl: ☐ Metal: ☐ Wood Shngl: ☐ Other:			
Good: ☐ Fair: ☐ Alt: ☐ Vy Alld: ☐ Add., Major: ☐ Minor: ☐			
1700-1799: ☐ 1800-1859: ☐ 1860-1910: ☐ 1910-1945: ☐			
	or:	Note:	
	or:	Note:	

IL 422-0445



ILLINOIS RURAL SURVEY

County: McHenry | Site #: 3660 | Town:

¼: NW | Sec: 36 | TWP: 45N | Range: 8E

Street: 204 Country Club | Street View: ☒

Industrial/Commercial Complex w/3 or more Bldgs.: ☐

FARMSTEAD ☐

House: ☒ 2 Houses: ☐ 1 Major Barn: ☐ 2 Mjr Barns: ☐ 3 Mjr Barns: ☐ Corn Cribs, 1: ☐, 2: ☐, 3+: ☐

Garage: ☒ Mach. Shed: ☐ Grainery: ☐ Smokehouse: ☐ Summer Kitchen: ☐ Silo: ☐ Windmill: ☐

Grain Bins: ☐ Pump House: ☐ Hog Houses: ☐ Chicken Coop: ☐ Outhouse: ☐ Mobile Homes: ☐

Sheds, 1-3: ☐ 3+: ☐ Metal Bldgs: ☐ Comments:



FRAME# 26 | Pres. Funct.: Residence / Cottage | Same ? ☒

Residence: ☒ Outbuilding: ☐ Public: ☐ Commercial: ☐ Barn: ☐ Industrial: ☐ Structural: ☐ Religious: ☐

Deteriorated: ☐ Abandoned: ☐ Lrg: ☐ Md: ☒ Sml: ☐

1 1 1 1 1 or: Stories, 1: ☒ 1-½: ☐ 2: ☐ 2+: ☐

Frame: ☒ Masonry: ☐ Pole: ☐ Log: ☐ Other:

Clpbd: ☐ Weathrbd: ☐ Vert: ☐ Wd. Shngl: ☐ Brick: ☒
Stone: ☐ Block: ☐ Metal: ☐ Asbestos: ☐ Vinyl: ☐ Tar Ppr: ☐

Brick: ☐ Stone: ☐ Block: ☒ Poured or Stucco: ☐ Tile: ☐

Gable: ☒ Hipped: ☐ Flat: ☐ Mansard: ☐ Other:

Asphalt Shngl: ☒ Metal: ☐ Wood Shngl: ☐ Other:

Good: ☐ Fair: ☒ Altr: ☐ Vy Altd: ☐ Add., Major: ☐ Minor: ☐

1700-1799: ☐ 1800-1859: ☐ 1860-1910: ☐ 1910-1945: ☒

Bibliography and further notes on Reverse

Surveyed by: Date:

■1 BUILDING 2■	FRAME#	Pres. Funct.:	Same ? ☐
Original Function	Residence: ☐ Outbuilding: ☐ Public: ☐ Commercial: ☐ Barn: ☐ Industrial: ☐ Structural: ☐ Religious: ☐		
Condition/use/size	Deteriorated: ☐ Abandoned: ☐ Lrg: ☐ Md: ☐ Sm: ☐		
Building TYPE	or:	Stories, 1: ☐ 1-½: ☐ 2: ☐ 2+: ☐	
Structure	Frame: ☐ Masonry: ☐ Pole: ☐ Log: ☐ Other:		
Siding material	Clpbd: ☐ Weathrbd: ☐ Vert: ☐ Wd. Shngl: ☐ Brick: ☐ Stone: ☐ Block: ☐ Metal: ☐ Asbestos: ☐ Vinyl: ☐ Tar Ppr: ☐		
Foundation	Brick: ☐ Stone: ☐ Block: ☐ Poured or Stucco: ☐ Tile: ☐		
Roof	Gable: ☐ Hipped: ☐ Flat: ☐ Mansard: ☐ Other:		
Roof Material	Asphalt Shngl: ☐ Metal: ☐ Wood Shngl: ☐ Other:		
Integrity	Good: ☐ Fair: ☐ Altr: ☐ Vy Altd: ☐ Add., Major: ☐ Minor: ☐		
Period	1700-1799: ☐ 1800-1859: ☐ 1860-1910: ☐ 1910-1945: ☐		
BUILDING 3	or:	Note:	
BUILDING 4	or:	Note:	

IL 422-0465

ILLINOIS RURAL SURVEY

County: McHenry | Site #: 3661 | Town:

¼: NW | Sec: 36 | TWP: 45N | Range: 8E

Street: 206 Country Club | Street View: ☒

Industrial/Commercial Complex w/3 or more Bldgs.: ☐

FARMSTEAD ☐

House: ☒ 2 Houses: ☐ 1 Major Barn: ☐ 2 Mjr Barns: ☐ 3 Mjr Barns: ☐ Corn Cribs, 1: ☐, 2: ☐, 3+: ☐

Garage: ☒ Mach. Shed: ☐ Grainery: ☐ Smokehouse: ☐ Summer Kitchen: ☐ Silo: ☐ Windmill: ☐

Grain Bins: ☐ Pump House: ☐ Hog Houses: ☐ Chicken Coop: ☐ Outhouse: ☐ Mobile Homes: ☐

Sheds, 1-3: ☐ 3+: ☐ Metal Bldgs: ☐ Comments:



FRAME# 27 | Pres. Funct.: Res/Cottage | Same ? ☒

Residence: ☒ Outbuilding: ☐ Public: ☐ Commercial: ☐ Barn: ☐ Industrial: ☐ Structural: ☐ Religious: ☐

Deteriorated: ☐ Abandoned: ☐ Lrg: ☐ Md: ☐ Sm: ☒

1 1 1 1 1 or: Stories, 1: ☐ 1-½: ☐ 2: ☐ 2+: ☐

Frame: ☒ Masonry: ☐ Pole: ☐ Log: ☐ Other:

Clpbd: ☐ Weathrbd: ☐ Vert: ☐ Wd. Shngl: ☐ Brick: ☐
Stone: ☒ Block: ☐ Metal: ☐ Asbestos: ☐ Vinyl: ☐ Tar Ppr: ☐

Brick: ☐ Stone: ☐ Block: ☐ Poured or Stucco: ☐ Tile: ☐

Gable: ☐ Hipped: ☒ Flat: ☐ Mansard: ☐ Other:

Asphalt Shngl: ☒ Metal: ☐ Wood Shngl: ☐ Other:

Good: ☐ Fair: ☒ Altr: ☐ Vy Altd: ☐ Add., Major: ☐ Minor: ☐

1700-1799: ☐ 1800-1859: ☐ 1860-1910: ☐ 1910-1945: ☒

Bibliography and further notes on Reverse

Surveyed by: Date:

■1 BUILDING 2■	FRAME#	Pres. Funct.:	Same ? ☐
Original Function	Residence: ☐ Outbuilding: ☐ Public: ☐ Commercial: ☐ Barn: ☐ Industrial: ☐ Structural: ☐ Religious: ☐		
Condition/use/size	Deteriorated: ☐ Abandoned: ☐ Lrg: ☐ Md: ☐ Sm: ☐		
Building TYPE	or:	Stories, 1: ☐ 1-½: ☐ 2: ☐ 2+: ☐	
Structure	Frame: ☐ Masonry: ☐ Pole: ☐ Log: ☐ Other:		
Siding material	Clpbd: ☐ Weathrbd: ☐ Vert: ☐ Wd. Shngl: ☐ Brick: ☐ Stone: ☐ Block: ☐ Metal: ☐ Asbestos: ☐ Vinyl: ☐ Tar Ppr: ☐		
Foundation	Brick: ☐ Stone: ☐ Block: ☐ Poured or Stucco: ☐ Tile: ☐		
Roof	Gable: ☐ Hipped: ☐ Flat: ☐ Mansard: ☐ Other:		
Roof Material	Asphalt Shngl: ☐ Metal: ☐ Wood Shngl: ☐ Other:		
Integrity	Good: ☐ Fair: ☐ Altr: ☐ Vy Altd: ☐ Add., Major: ☐ Minor: ☐		
Period	1700-1799: ☐ 1800-1859: ☐ 1860-1910: ☐ 1910-1945: ☐		
BUILDING 3	or:	Note:	
BUILDING 4	or:	Note:	

IL 422-0465

ILLINOIS RURAL SURVEY

County: McHenry | Site #: 3662 | Town:

¼: NW | Sec: 36 | TWP: 45N | Range: 8E

Street: 708 Country Club | Street View: ☐

Industrial/Commercial Complex w/3 or more Bldgs.: ☐

FARMSTEAD ☐

House: ☒ 2 Houses: ☐ 1 Major Barn: ☐ 2 Mjr Barns: ☐ 3 Mjr Barns: ☐ Corn Cribs, 1: ☐, 2: ☐, 3+: ☐

Garage: ☒ Mach. Shed: ☐ Grainery: ☐ Smokehouse: ☐ Summer Kitchen: ☐ Silo: ☐ Windmill: ☐

Grain Bins: ☐ Pump House: ☐ Hog Houses: ☐ Chicken Coop: ☐ Outhouse: ☐ Mobile Homes: ☐

Sheds, 1-3: ☐ 3+: ☐ Metal Bldgs: ☐ Comments:



FRAME# 28	Pres. Funct.: Res/Cottage Same ? ☐	BUILDING 2 FRAME#	Pres. Funct.: Same ? ☐
Residence: ☐ Outbuilding: ☐ Public: ☐ Commercial: ☐ Barn: ☐ Industrial: ☐ Structural: ☐ Religious: ☐		Original Function	Residence: ☐ Outbuilding: ☐ Public: ☐ Commercial: ☐ Barn: ☐ Industrial: ☐ Structural: ☐ Religious: ☐
Deteriorated: ☐ Abandoned: ☐ Lrg ☐ Md ☐ Sml ☐		Condition/use/Size	Deteriorated: ☐ Abandoned: ☐ Lrg ☐ Md ☐ Sm ☐
or:	Stories, 1: ☒ 1-½: ☐ 2: ☐ 2+: ☐	Building TYPE	or: Stories, 1: ☐ 1-½: ☐ 2: ☐ 2+: ☐
Frame: ☒ Masonry: ☐ Pole: ☐ Log: ☐ Other:		Structure	Frame: ☐ Masonry: ☐ Pole: ☐ Log: ☐ Other:
Clpbd: ☐ Weathrbd: ☐ Vert: ☒ Wd. Shngl: ☐ Brick: ☐ Stone: ☐ Block: ☐ Metal: ☐ Asbestos: ☐ Vinyl: ☐ Tar Ppr: ☐		Siding material	Clpbd: ☐ Weathrbd: ☐ Vert: ☐ Wd. Shngl: ☐ Brick: ☐ Stone: ☐ Block: ☐ Metal: ☐ Asbestos: ☐ Vinyl: ☐ Tar Ppr: ☐
Brick: ☐ Stone: ☐ Block: ☐ Poured or Stucco: ☐ Tile: ☐		Foundation	Brick: ☐ Stone: ☐ Block: ☐ Poured or Stucco: ☐ Tile: ☐
Gable: ☒ Hipped: ☐ Flat: ☐ Mansard: ☐ Other:		Roof	Gable: ☐ Hipped: ☐ Flat: ☐ Mansard: ☐ Other:
Asphalt Shngl: ☒ Metal: ☐ Wood Shngl: ☐ Other:		Roof Material	Asphalt Shngl: ☐ Metal: ☐ Wood Shngl: ☐ Other:
Good: ☐ Fair: ☒ Altr: ☐ Vy Altd: ☐ Add., Major: ☐ Minor: ☐		Integrity	Good: ☐ Fair: ☐ Altr: ☐ Vy Altd: ☐ Add., Major: ☐ Minor: ☐
1700-1799: ☐ 1800-1859: ☐ 1860-1910: ☐ 1910-1945: ☒		Period	1700-1799: ☐ 1800-1859: ☐ 1860-1910: ☐ 1910-1945: ☐
Bibliography and further notes on Reverse		BUILDING 3	or: Note:
Surveyed by: Date:		BUILDING 4	or: Note:

IL 422-0465

ILLINOIS RURAL SURVEY

County: McHenry | Site #: 3663 | Town:

¼: NW | Sec: 36 | TWP: 45N | Range: 8E

Street: 710 Country Club | Street View: ☒

Industrial/Commercial Complex w/3 or more Bldgs.: ☐

FARMSTEAD ☐

House: ☒ 2 Houses: ☐ 1 Major Barn: ☐ 2 Mjr Barns: ☐ 3 Mjr Barns: ☐ Corn Cribs, 1: ☐, 2: ☐, 3+: ☐

Garage: ☒ Mach. Shed: ☐ Grainery: ☐ Smokehouse: ☐ Summer Kitchen: ☐ Silo: ☐ Windmill: ☐

Grain Bins: ☐ Pump House: ☐ Hog Houses: ☐ Chicken Coop: ☐ Outhouse: ☐ Mobile Homes: ☐

Sheds, 1-3: ☐ 3+: ☐ Metal Bldgs: ☐ Comments:



FRAME# 29	Pres. Funct.: Res/Cottage Same ? ☐	BUILDING 2 FRAME#	Pres. Funct.: Same ? ☐
Residence: ☒ Outbuilding: ☐ Public: ☐ Commercial: ☐ Barn: ☐ Industrial: ☐ Structural: ☐ Religious: ☐		Original Function	Residence: ☐ Outbuilding: ☐ Public: ☐ Commercial: ☐ Barn: ☐ Industrial: ☐ Structural: ☐ Religious: ☐
Deteriorated: ☐ Abandoned: ☐ Lrg ☒ Md ☐ Sml ☐		Condition/use/Size	Deteriorated: ☐ Abandoned: ☐ Lrg ☐ Md ☐ Sm ☐
or:	Stories, 1: ☐ 1-½: ☒ 2: ☐ 2+: ☐	Building TYPE	or: Stories, 1: ☐ 1-½: ☐ 2: ☐ 2+: ☐
Frame: ☒ Masonry: ☐ Pole: ☐ Log: ☐ Other:		Structure	Frame: ☐ Masonry: ☐ Pole: ☐ Log: ☐ Other:
Clpbd: ☐ Weathrbd: ☐ Vert: ☐ Wd. Shngl: ☐ Brick: ☐ Stone: ☐ Block: ☐ Metal: ☒ Asbestos: ☐ Vinyl: ☐ Tar Ppr: ☐		Siding material	Clpbd: ☐ Weathrbd: ☐ Vert: ☐ Wd. Shngl: ☐ Brick: ☐ Stone: ☐ Block: ☐ Metal: ☐ Asbestos: ☐ Vinyl: ☐ Tar Ppr: ☐
Brick: ☐ Stone: ☐ Block: ☐ Poured or Stucco: ☐ Tile: ☐		Foundation	Brick: ☐ Stone: ☐ Block: ☐ Poured or Stucco: ☐ Tile: ☐
Gable: ☒ Hipped: ☐ Flat: ☐ Mansard: ☐ Other:		Roof	Gable: ☐ Hipped: ☐ Flat: ☐ Mansard: ☐ Other:
Asphalt Shngl: ☒ Metal: ☐ Wood Shngl: ☐ Other:		Roof Material	Asphalt Shngl: ☐ Metal: ☐ Wood Shngl: ☐ Other:
Good: ☒ Fair: ☐ Altr: ☐ Vy Altd: ☐ Add., Major: ☐ Minor: ☐		Integrity	Good: ☐ Fair: ☐ Altr: ☐ Vy Altd: ☐ Add., Major: ☐ Minor: ☐
1700-1799: ☐ 1800-1859: ☐ 1860-1910: ☐ 1910-1945: ☒		Period	1700-1799: ☐ 1800-1859: ☐ 1860-1910: ☐ 1910-1945: ☐
Bibliography and further notes on Reverse		BUILDING 3	or: Note:
Surveyed by: Date:		BUILDING 4	or: Note:

IL 422-0465

ILLINOIS RURAL SURVEY

County: McHenry | Site #: 3664 | Town:

¼: NW | Sec: 36 | TWP: 45N | Range: 8E

Street: 712 Country Club | Street View: ☒

Industrial/Commercial Complex w/3 or more Bldgs.: ☐

FARMSTEAD ☐

House: ☒ 2 Houses: ☐ 1 Major Barn: ☐ 2 Mjr Barns: ☐ 3 Mjr Barns: ☐ Corn Cribs, 1: ☐, 2: ☐, 3+: ☐

Garage: ☒ Mach. Shed: ☐ Grainery: ☐ Smokehouse: ☐ Summer Kitchen: ☐ Silo: ☐ Windmill: ☐

Grain Bins: ☐ Pump House: ☐ Hog Houses: ☐ Chicken Coop: ☐ Outhouse: ☐ Mobile Homes: ☐

Sheds, 1-3: ☐ 3+: ☐ Metal Bldgs: ☐ Comments:



FRAME# 30	Pres. Funct.: Res/Cottage Same ? ☐	■1 BUILDING 2■	FRAME# Pres. Funct.: Same ? ☐
Residence: ☒ Outbuilding: ☐ Public: ☐ Commercial: ☐ Barn: ☐ Industrial: ☐ Structural: ☐ Religious: ☐		Original Function	Residence: ☐ Outbuilding: ☐ Public: ☐ Commercial: ☐ Barn: ☐ Industrial: ☐ Structural: ☐ Religious: ☐
Deteriorated: ☐ Abandoned: ☐ Lrg: ☐ Md: ☒ Sml: ☐		Condition/Size	Deteriorated: ☐ Abandoned: ☐ Lrg: ☐ Md: ☐ Sm: ☐
1 1 1 1 or:	Stories, 1: ☒ 1-½: ☐ 2: ☐ 2+: ☐	Building TYPE	or: Stories, 1: ☐ 1-½: ☐ 2: ☐ 2+: ☐
Frame: ☒ Masonry: ☐ Pole: ☐ Log: ☐ Other:		Structure	Frame: ☐ Masonry: ☐ Pole: ☐ Log: ☐ Other:
Clpbd: ☐ Weathrbd: ☐ Vert: ☒ Wd. Shngl: ☐ Brick: ☐ Stone: ☐ Block: ☐ Metal: ☐ Asbestos: ☐ Vinyl: ☐ Tar Ppr: ☐		Siding material	Clpbd: ☐ Weathrbd: ☐ Vert: ☐ Wd. Shngl: ☐ Brick: ☐ Stone: ☐ Block: ☐ Metal: ☐ Asbestos: ☐ Vinyl: ☐ Tar Ppr: ☐
Brick: ☐ Stone: ☐ Block: ☐ Poured or Stucco: ☐ Tile: ☐		Foundation	Brick: ☐ Stone: ☐ Block: ☐ Poured or Stucco: ☐ Tile: ☐
Gable: ☒ Hipped: ☐ Flat: ☐ Mansard: ☐ Other:		Roof	Gable: ☐ Hipped: ☐ Flat: ☐ Mansard: ☐ Other:
Asphalt Shngl: ☐ Metal: ☐ Wood Shngl: ☐ Other:		Roof Material	Asphalt Shngl: ☐ Metal: ☐ Wood Shngl: ☐ Other:
Good: ☐ Fair: ☐ Altr: ☒ Vy Altd: ☐ Add., Major: ☒ Minor: ☐		Integrity	Good: ☐ Fair: ☐ Altr: ☐ Vy Altd: ☐ Add., Major: ☐ Minor: ☐
1700-1799: ☐ 1800-1859: ☐ 1860-1910: ☐ 1910-1945: ☒		Period	1700-1799: ☐ 1800-1859: ☐ 1860-1910: ☐ 1910-1945: ☐
Bibliography and further notes on Reverse		BUILDING 3	or: Note:
Surveyed by: Date:		BUILDING 4	or: Note:

IL 422-0465

ILLINOIS RURAL SURVEY

County: McHenry | Site #: 3665 | Town:

¼: NW | Sec: 36 | TWP: 45N | Range: 8E

Street: 2915 Victoria | Street View: ☒

Industrial/Commercial Complex w/3 or more Bldgs.: ☐

FARMSTEAD ☐

House: ☒ 2 Houses: ☐ 1 Major Barn: ☐ 2 Mjr Barns: ☐ 3 Mjr Barns: ☐ Corn Cribs, 1: ☐, 2: ☐, 3+: ☐

Garage: ☒ Mach. Shed: ☐ Grainery: ☐ Smokehouse: ☐ Summer Kitchen: ☐ Silo: ☐ Windmill: ☐

Grain Bins: ☐ Pump House: ☐ Hog Houses: ☐ Chicken Coop: ☐ Outhouse: ☐ Mobile Homes: ☐

Sheds, 1-3: ☐ 3+: ☐ Metal Bldgs: ☐ Comments:



FRAME# 31	Pres. Funct.: Res/Cottage Same ? ☐	■1 BUILDING 2■	FRAME# Pres. Funct.: Same ? ☐
Residence: ☒ Outbuilding: ☐ Public: ☐ Commercial: ☐ Barn: ☐ Industrial: ☐ Structural: ☐ Religious: ☐		Original Function	Residence: ☐ Outbuilding: ☐ Public: ☐ Commercial: ☐ Barn: ☐ Industrial: ☐ Structural: ☐ Religious: ☐
Deteriorated: ☐ Abandoned: ☐ Lrg: ☐ Md: ☒ Sml: ☐		Condition/Size	Deteriorated: ☐ Abandoned: ☐ Lrg: ☐ Md: ☐ Sm: ☐
1 1 1 1 or:	Stories, 1: ☐ 1-½: ☒ 2: ☐ 2+: ☐	Building TYPE	or: Stories, 1: ☐ 1-½: ☐ 2: ☐ 2+: ☐
Frame: ☒ Masonry: ☐ Pole: ☐ Log: ☐ Other:		Structure	Frame: ☐ Masonry: ☐ Pole: ☐ Log: ☐ Other:
Clpbd: ☒ Weathrbd: ☐ Vert: ☐ Wd. Shngl: ☐ Brick: ☐ Stone: ☐ Block: ☐ Metal: ☐ Asbestos: ☐ Vinyl: ☐ Tar Ppr: ☐		Siding material	Clpbd: ☐ Weathrbd: ☐ Vert: ☐ Wd. Shngl: ☐ Brick: ☐ Stone: ☐ Block: ☐ Metal: ☐ Asbestos: ☐ Vinyl: ☐ Tar Ppr: ☐
Brick: ☐ Stone: ☐ Block: ☒ Poured or Stucco: ☐ Tile: ☐		Foundation	Brick: ☐ Stone: ☐ Block: ☐ Poured or Stucco: ☐ Tile: ☐
Gable: ☒ Hipped: ☐ Flat: ☐ Mansard: ☐ Other:		Roof	Gable: ☐ Hipped: ☐ Flat: ☐ Mansard: ☐ Other:
Asphalt Shngl: ☒ Metal: ☐ Wood Shngl: ☐ Other:		Roof Material	Asphalt Shngl: ☐ Metal: ☐ Wood Shngl: ☐ Other:
Good: ☒ Fair: ☐ Altr: ☐ Vy Altd: ☐ Add., Major: ☐ Minor: ☐		Integrity	Good: ☐ Fair: ☐ Altr: ☐ Vy Altd: ☐ Add., Major: ☐ Minor: ☐
1700-1799: ☐ 1800-1859: ☐ 1860-1910: ☐ 1910-1945: ☒		Period	1700-1799: ☐ 1800-1859: ☐ 1860-1910: ☐ 1910-1945: ☐
Bibliography and further notes on Reverse		BUILDING 3	or: Note:
Surveyed by: Date:		BUILDING 4	or: Note:

IL 422-0465

ILLINOIS RURAL SURVEY

County: McHenry | Site #: 3666 | Town:

¼: NW | Sec: 36 | TWP: 45N | Range: 8E

Street: 2918 Victoria | Street View: ☒

Industrial/Commercial Complex w/3 or more Bldgs.: ☐

FARMSTEAD ☐

House: ☒ 2 Houses: ☐ 1 Major Barn: ☐ 2 Mjr Barns: ☐ 3 Mjr Barns: ☐ Corn Cribs, 1: ☐, 2: ☐, 3+: ☐

Garage: ☒ Mach. Shed: ☐ Grainery: ☐ Smokehouse: ☐ Summer Kitchen: ☐ Silo: ☐ Windmill: ☐

Grain Bins: ☐ Pump House: ☐ Hog Houses: ☐ Chicken Coop: ☐ Outhouse: ☐ Mobile Homes: ☐

Sheds, 1-3: ☐ 3+: ☐ Metal Bldgs: ☐ Comments:



FRAME# 32	Pres. Funct.: Rel Cottage	Same ? ☒	BUILDING 2 — FRAME# / Pres. Funct. / Same ? ☐
Residence: ☒ Outbuilding: ☐ Public: ☐ Commercial: ☐ Barn: ☐ Industrial: ☐ Structural: ☐ Religious: ☐			Original Function: Residence: ☐ Outbuilding ☐ Public: ☐ Commercial: ☐ Barn: ☐ Industrial: ☐ Structural: ☐ Religious: ☐
Deteriorated: ☐ Abandoned: ☐ Lrg ☐ Md ☐ Sml ☐			Condition/use/size: Deteriorated: ☐ Abandoned: ☐ Lrg ☐ Md ☐ Sm ☐
110 or:	Stories, 1: ☒ 1-½: ☐ 2: ☐ 2+: ☐		Building TYPE: or: / Stories, 1: ☐ 1-½: ☐ 2: ☐ 2+: ☐
Frame: ☐ Masonry: ☐ Pole: ☐ Log: ☐ Other:			Structure: Frame: ☐ Masonry: ☐ Pole: ☐ Log: ☐ Other:
Clpbd: ☐ Weathrbd: ☐ Vert: ☐ Wd. Shngl: ☐ Brick: ☐ Stone: ☐ Block: ☐ Metal: ☐ Asbestos: ☒ Vinyl: ☐ Tar Ppr: ☐			Siding material: Clpbd: ☐ Weathrbd: ☐ Vert: ☐ Wd. Shngl: ☐ Brick: ☐ Stone: ☐ Block: ☐ Metal: ☐ Asbestos: ☐ Vinyl: ☐ Tar Ppr: ☐
Brick: ☐ Stone: ☐ Block: ☒ Poured or Stucco: ☐ Tile: ☐			Foundation: Brick: ☐ Stone: ☐ Block: ☐ Poured or Stucco: ☐ Tile: ☐
Gable: ☐ Hipped: ☒ Flat: ☐ Mansard: ☐ Other:			Roof: Gable: ☐ Hipped: ☐ Flat: ☐ Mansard: ☐ Other:
Asphalt Shngl: ☒ Metal: ☐ Wood Shngl: ☐ Other:			Roof Material: Asphalt Shngl: ☐ Metal: ☐ Wood Shngl: ☐ Other:
Good: ☐ Fair: ☒ Altr: ☐ Vy Altd: ☐ Add., Major: ☐ Minor: ☒			Integrity: Good: ☐ Fair: ☐ Altr: ☐ Vy Altd: ☐ Add., Major: ☐ Minor: ☐
1700-1799: ☐ 1800-1859: ☐ 1860-1910: ☐ 1910-1945: ☒			Period: 1700-1799: ☐ 1800-1859: ☐ 1860-1910: ☐ 1910-1945: ☐
Bibliography and further notes on Reverse			BUILDING 3: or: Note:
Surveyed by:	Date:		BUILDING 4: or: Note:

IL 422-0465

ILLINOIS RURAL SURVEY

County: McHenry | Site #: 3667 | Town:

¼: NW | Sec: 36 | TWP: 45N | Range: 8E

Street: 2921 Victoria | Street View: ☒

Industrial/Commercial Complex w/3 or more Bldgs.: ☐

FARMSTEAD ☐

House: ☒ 2 Houses: ☐ 1 Major Barn: ☐ 2 Mjr Barns: ☐ 3 Mjr Barns: ☐ Corn Cribs, 1: ☐, 2: ☐, 3+: ☐

Garage: ☐ Mach. Shed: ☐ Grainery: ☐ Smokehouse: ☐ Summer Kitchen: ☐ Silo: ☐ Windmill: ☐

Grain Bins: ☐ Pump House: ☐ Hog Houses: ☐ Chicken Coop: ☐ Outhouse: ☐ Mobile Homes: ☐

Sheds, 1-3: ☒ 3+: ☐ Metal Bldgs: ☐ Comments:



FRAME# 33	Pres. Funct.: Rel Cottage	Same ? ☐	BUILDING 2 — FRAME# / Pres. Funct. / Same ? ☐
Residence: ☒ Outbuilding: ☐ Public: ☐ Commercial: ☐ Barn: ☐ Industrial: ☐ Structural: ☐ Religious: ☐			Original Function: Residence: ☐ Outbuilding ☐ Public: ☐ Commercial: ☐ Barn: ☐ Industrial: ☐ Structural: ☐ Religious: ☐
Deteriorated: ☐ Abandoned: ☐ Lrg ☐ Md ☒ Sml ☐			Condition/use/size: Deteriorated: ☐ Abandoned: ☐ Lrg ☐ Md ☐ Sm ☐
1106 or: 111	Stories, 1: ☒ 1-½: ☐ 2: ☐ 2+: ☐		Building TYPE: or: / Stories, 1: ☐ 1-½: ☐ 2: ☐ 2+: ☐
Frame: ☒ Masonry: ☐ Pole: ☐ Log: ☐ Other:			Structure: Frame: ☐ Masonry: ☐ Pole: ☐ Log: ☐ Other:
Clpbd: ☐ Weathrbd: ☐ Vert: ☐ Wd. Shngl: ☐ Brick: ☐ Stone: ☐ Block: ☐ Metal: ☐ Asbestos: ☒ Vinyl: ☐ Tar Ppr: ☐			Siding material: Clpbd: ☐ Weathrbd: ☐ Vert: ☐ Wd. Shngl: ☐ Brick: ☐ Stone: ☐ Block: ☐ Metal: ☐ Asbestos: ☐ Vinyl: ☐ Tar Ppr: ☐
Brick: ☐ Stone: ☐ Block: ☐ Poured or Stucco: ☐ Tile: ☐			Foundation: Brick: ☐ Stone: ☐ Block: ☐ Poured or Stucco: ☐ Tile: ☐
Gable: ☒ Hipped: ☐ Flat: ☐ Mansard: ☐ Other:			Roof: Gable: ☐ Hipped: ☐ Flat: ☐ Mansard: ☐ Other:
Asphalt Shngl: ☒ Metal: ☐ Wood Shngl: ☐ Other:			Roof Material: Asphalt Shngl: ☐ Metal: ☐ Wood Shngl: ☐ Other:
Good: ☐ Fair: ☒ Altr: ☐ Vy Altd: ☐ Add., Major: ☒ Minor: ☐			Integrity: Good: ☐ Fair: ☐ Altr: ☐ Vy Altd: ☐ Add., Major: ☐ Minor: ☐
1700-1799: ☐ 1800-1859: ☐ 1800-1910: ☐ 1910-1945: ☒			Period: 1700-1799: ☐ 1800-1859: ☐ 1860-1910: ☐ 1910-1945: ☐
Bibliography and further notes on Reverse			BUILDING 3: or: Note:
vayed by:	Date:		BUILDING 4: or: Note:

IL 422-0465

ILLINOIS RURAL SURVEY

County: McHenry	Site #: 3668	Town:	
¼: NW	Sec: 36	TWP: 45N	Range: 8E
Street: 3003 Victoria		Street View: ☑	

Industrial/Commercial Complex w/3 or more Bldgs.: ☐

FARMSTEAD ☐

House: ☑ 2 Houses: ☐ 1 Major Barn: ☐ 2 Mjr Barns: ☐ 3 Mjr Barns: ☐ Corn Cribs, 1: ☐, 2: ☐, 3+: ☐
Garage: ☑ Mach. Shed: ☐ Grainery: ☐ Smokehouse: ☐ Summer Kitchen: ☐ Silo: ☐ Windmill: ☐
Grain Bins: ☐ Pump House: ☐ Hog Houses: ☐ Chicken Coop: ☐ Outhouse: ☐ Mobile Homes: ☐
Sheds, 1-3: ☐ 3+: ☐ Metal Bldgs: ☐ Comments:



FRAME# 34	Pres. Funct.: Residence/Cottage	Same ? ☑	
Residence: ☑ Outbuilding: ☐ Public: ☐ Commercial: ☐ Barn: ☐ Industrial: ☐ Structural: ☐ Religious: ☐			
Deteriorated: ☐ Abandoned: ☐ Lrg ☐ Md ☑ Sml ☐			
1016 or:	Stories, ☑ 1-½: ☐ 2: ☐ 2+: ☐		
Frame: ☐ Masonry: ☐ Pole: ☐ Log: ☐ Other:			
Clpbd: ☐ Weathrbd: ☐ Vert: ☐ Wd. Shngl: ☐ Brick: ☐ Stone: ☐ Block: ☐ Metal: ☐ Asbstos: ☑ Vinyl: ☐ Tar Ppr: ☐			
Brick: ☐ Stone: ☐ Block: ☐ Poured or Stucco: ☐ Tile: ☐			
Gable: ☑ Hipped: ☐ Flat: ☐ Mansard: ☐ Other:			
Asphalt Shngl: ☑ Metal: ☐ Wood Shngl: ☐ Other:			
Good: ☐ Fair: ☑ Altr: ☐ Vy Altd: ☐ Add., Major: ☐ Minor: ☐			
1700-1799: ☐ 1800-1859: ☐ 1860-1910: ☐ 1910-1945: ☑ 1940			
Bibliography and further notes on Reverse			
Surveyed by:	Date:		

#1 BUILDING 2#	FRAME#	Pres. Funct.: Same ? ☐
Original Function	Residence: ☐ Outbuilding: ☐ Public: ☐ Commercial: ☐ Barn: ☐ Industrial: ☐ Structural: ☐ Religious: ☐	
Condition/use/size	Deteriorated: ☐ Abandoned: ☐ Lrg ☐ Md ☐ Sm ☐	
Building TYPE	or:	Stories, 1: ☐ 1-½: ☐ 2: ☐ 2+: ☐
Structure	Frame: ☐ Masonry: ☐ Pole: ☐ Log: ☐ Other:	
Siding material	Clpbd: ☐ Weathrbd: ☐ Vert: ☐ Wd. Shngl: ☐ Brick: ☐ Stone: ☐ Block: ☐ Metal: ☐ Asbstos: ☐ Vinyl: ☐ Tar Ppr: ☐	
Foundation	Brick: ☐ Stone: ☐ Block: ☐ Poured or Stucco: ☐ Tile: ☐	
Roof	Gable: ☐ Hipped: ☐ Flat: ☐ Mansard: ☐ Other:	
Roof Material	Asphalt Shngl: ☐ Metal: ☐ Wood Shngl: ☐ Other:	
Integrity	Good: ☐ Fair: ☐ Altr: ☐ Vy Altd: ☐ Add., Major: ☐ Minor: ☐	
Period	1700-1799: ☐ 1800-1859: ☐ 1860-1910: ☐ 1910-1945: ☐	
BUILDING 3	or:	Note:
BUILDING 4	or:	Note:

IL 422-0485

ILLINOIS RURAL SURVEY

County: McHenry	Site #: 3669	Town:	
¼: NW	Sec: 36	TWP: 45N	Range: 8E
Street: 3004 Country Club		Street View: ☑	

Industrial/Commercial Complex w/3 or more Bldgs.: ☐

FARMSTEAD ☐

House: ☑ 2 Houses: ☐ 1 Major Barn: ☐ 2 Mjr Barns: ☐ 3 Mjr Barns: ☐ Corn Cribs, 1: ☐, 2: ☐, 3+: ☐
Garage: ☑ Mach. Shed: ☐ Grainery: ☐ Smokehouse: ☐ Summer Kitchen: ☐ Silo: ☐ Windmill: ☐
Grain Bins: ☐ Pump House: ☐ Hog Houses: ☐ Chicken Coop: ☐ Outhouse: ☐ Mobile Homes: ☐
Sheds, 1-3: ☐ 3+: ☐ Metal Bldgs: ☐ Comments:



FRAME# 35	Pres. Funct.: Cottage	Same ? ☐	
Residence: ☑ Outbuilding: ☐ Public: ☐ Commercial: ☐ Barn: ☐ Industrial: ☐ Structural: ☐ Religious: ☐			
Deteriorated: ☐ Abandoned: ☐ Lrg ☐ Md ☑ Sml ☐			
1111 or:	Stories, 1: ☑ 1-½: ☐ 2: ☐ 2+: ☐		
Frame: ☑ Masonry: ☐ Pole: ☐ Log: ☐ Other:			
Clpbd: ☐ Weathrbd: ☑ Vert: ☐ Wd. Shngl: ☐ Brick: ☐ Stone: ☐ Block: ☐ Metal: ☐ Asbstos: ☐ Vinyl: ☐ Tar Ppr: ☐			
Brick: ☐ Stone: ☐ Block: ☑ Poured or Stucco: ☐ Tile: ☐			
Gable: ☑ Hipped: ☐ Flat: ☐ Mansard: ☐ Other:			
Asphalt Shngl: ☑ Metal: ☐ Wood Shngl: ☐ Other:			
Good: ☑ Fair: ☐ Altr: ☐ Vy Altd: ☐ Add., Major: ☐ Minor: ☐			
1700-1799: ☐ 1800-1859: ☐ 1860-1910: ☐ 1910-1945: ☑			
Bibliography and further notes on Reverse			
Surveyed by:	Date:		

#1 BUILDING 2#	FRAME#	Pres. Funct.: Same ? ☐
Original Function	Residence: ☐ Outbuilding: ☐ Public: ☐ Commercial: ☐ Barn: ☐ Industrial: ☐ Structural: ☐ Religious: ☐	
Condition/use/size	Deteriorated: ☐ Abandoned: ☐ Lrg ☐ Md ☐ Sm ☐	
Building TYPE	or:	Stories, 1: ☐ 1-½: ☐ 2: ☐ 2+: ☐
Structure	Frame: ☐ Masonry: ☐ Pole: ☐ Log: ☐ Other:	
Siding material	Clpbd: ☐ Weathrbd: ☐ Vert: ☐ Wd. Shngl: ☐ Brick: ☐ Stone: ☐ Block: ☐ Metal: ☐ Asbstos: ☐ Vinyl: ☐ Tar Ppr: ☐	
Foundation	Brick: ☐ Stone: ☐ Block: ☐ Poured or Stucco: ☐ Tile: ☐	
Roof	Gable: ☐ Hipped: ☐ Flat: ☐ Mansard: ☐ Other:	
Roof Material	Asphalt Shngl: ☐ Metal: ☐ Wood Shngl: ☐ Other:	
Integrity	Good: ☐ Fair: ☐ Altr: ☐ Vy Altd: ☐ Add., Major: ☐ Minor: ☐	
Period	1700-1799: ☐ 1800-1859: ☐ 1860-1910: ☐ 1910-1945: ☐	
BUILDING 3	or:	Note:
BUILDING 4	or:	Note:

IL 422-0485

ILLINOIS RURAL SURVEY



County: McHenry | Site #: 3670 | Town:

¼: NW | Sec: 36 | TWP: 45N | Range: 8E

Street: 3002 Victoria | Street View: ☒

Industrial/Commercial Complex w/3 or more Bldgs.: ☐

FARMSTEAD ☐

House: ☒ 2 Houses: ☐ 1 Major Barn: ☐ 2 Mjr Barns: ☐ 3 Mjr Barns: ☐ Corn Cribs, 1: ☐, 2: ☐, 3+: ☐

Garage: ☒ Mach. Shed: ☐ Grainery: ☐ Smokehouse: ☐ Summer Kitchen: ☐ Silo: ☐ Windmill: ☐

Grain Bins: ☐ Pump House: ☐ Hog Houses: ☐ Chicken Coop: ☐ Outhouse: ☐ Mobile Homes: ☐

Sheds, 1-3: ☐ 3+: ☐ Metal Bldgs: ☐ Comments:

	BUILDING 1	BUILDING 2
FRAME#	36	
Pres. Funct.:	Residence	Same ? ☒
Original Function	Residence: ☒ Outbuilding: ☐ Public: ☐ Commercial: ☐ Barn: ☐ Industrial: ☐ Structural: ☐ Religious: ☐	Residence: ☐ Outbuilding: ☐ Public: ☐ Commercial: ☐ Barn: ☐ Industrial: ☐ Structural: ☐ Religious: ☐
Condition/use/size	Deteriorated: ☐ Abandoned: ☐ Lrg: ☐ Md: ☒ Sml: ☐	Deteriorated: ☐ Abandoned: ☐ Lrg: ☐ Md: ☐ Sm: ☐
Building TYPE	110 4 or: Stories, 1: ☒ 1-½: ☐ 2: ☐ 2+: ☐	or: Stories, 1: ☐ 1-½: ☐ 2: ☐ 2+: ☐
Structure	Frame: ☒ Masonry: ☐ Pole: ☐ Log: ☐ Other:	Frame: ☐ Masonry: ☐ Pole: ☐ Log: ☐ Other:
Siding material	Clpbd: ☐ Weathrbd: ☒ Vert: ☐ Wd. Shngl: ☐ Brick: ☐ Stone: ☐ Block: ☐ Metal: ☐ Asbestos: ☐ Vinyl: ☐ Tar Ppr: ☐	Clpbd: ☐ Weathrbd: ☐ Vert: ☐ Wd. Shngl: ☐ Brick: ☐ Stone: ☐ Block: ☐ Metal: ☐ Asbestos: ☐ Vinyl: ☐ Tar Ppr: ☐
Foundation	Brick: ☐ Stone: ☐ Block: ☒ Poured or Stucco: ☐ Tile: ☐	Brick: ☐ Stone: ☐ Block: ☐ Poured or Stucco: ☐ Tile: ☐
Roof	Gable: ☒ Hipped: ☐ Flat: ☐ Mansard: ☐ Other:	Gable: ☐ Hipped: ☐ Flat: ☐ Mansard: ☐ Other:
Roof Material	Asphalt Shngl: ☒ Metal: ☐ Wood Shngl: ☐ Other:	Asphalt Shngl: ☐ Metal: ☐ Wood Shngl: ☐ Other:
Integrity	Good: ☒ Fair: ☐ Altr: ☐ Vy Altd: ☐ Add., Major: ☒ Minor: ☐	Good: ☐ Fair: ☐ Altr: ☐ Vy Altd: ☐ Add., Major: ☐ Minor: ☐
Period	1700-1799: ☐ 1800-1859: ☐ 1860-1910: ☐ 1910-1945: ☒	1700-1799: ☐ 1800-1859: ☐ 1860-1910: ☐ 1910-1945: ☐
BUILDING 3		or: Note:
BUILDING 4		or: Note:

Bibliography and further notes on Reverse

Surveyed by: Date:

IL 422-8465

ILLINOIS RURAL SURVEY



County: McHenry | Site #: 3671 | Town:

¼: SE | Sec: 13 | TWP: 45N | Range: 8E

Street: 2311 Fairview | Street View: ☒

Industrial/Commercial Complex w/3 or more Bldgs.: ☐

FARMSTEAD ☐

House: ☒ 2 Houses: ☐ 1 Major Barn: ☐ 2 Mjr Barns: ☐ 3 Mjr Barns: ☐ Corn Cribs, 1: ☐, 2: ☐, 3+: ☐

Garage: ☐ Mach. Shed: ☐ Grainery: ☐ Smokehouse: ☐ Summer Kitchen: ☐ Silo: ☐ Windmill: ☐

Grain Bins: ☐ Pump House: ☐ Hog Houses: ☐ Chicken Coop: ☐ Outhouse: ☐ Mobile Homes: ☐

Sheds, 1-3: ☐ 3+: ☐ Metal Bldgs: ☐ Comments:

	BUILDING 1	BUILDING 2
FRAME#	102	3
Pres. Funct.:	Residence	Cottage Same ? ☒
Original Function	Residence: ☒ Outbuilding: ☐ Public: ☐ Commercial: ☐ Barn: ☐ Industrial: ☐ Structural: ☐ Religious: ☐	Residence: ☒ Outbuilding: ☐ Public: ☐ Commercial: ☐ Barn: ☐ Industrial: ☐ Structural: ☐ Religious: ☐
Condition/use/size	Deteriorated: ☐ Abandoned: ☐ Lrg: ☐ Md: ☒ Sml: ☐	Deteriorated: ☐ Abandoned: ☐ Lrg: ☐ Md: ☐ Sm: ☒
Building TYPE	or: Stories, 1: ☐ 1-½: ☐ 2: ☒ 2+: ☐	1 1 1 or: 106 Stories, 1: ☒ 1-½: ☐ 2: ☐ 2+: ☐
Structure	Frame: ☒ Masonry: ☐ Pole: ☐ Log: ☐ Other:	Frame: ☐ Masonry: ☐ Pole: ☐ Log: ☐ Other:
Siding material	Clpbd: ☐ Weathrbd: ☐ Vert: ☐ Wd. Shngl: ☐ Brick: ☐ Stone: ☐ Block: ☐ Metal: ☒ Asbestos: ☐ Vinyl: ☐ Tar Ppr: ☐	Clpbd: ☐ Weathrbd: ☐ Vert: ☐ Wd. Shngl: ☐ Brick: ☐ Stone: ☐ Block: ☐ Metal: ☒ Asbestos: ☐ Vinyl: ☐ Tar Ppr: ☐
Foundation	Brick: ☐ Stone: ☐ Block: ☐ Poured or Stucco: ☐ Tile: ☐	Brick: ☐ Stone: ☐ Block: ☐ Poured or Stucco: ☐ Tile: ☐
Roof	Gable: ☒ Hipped: ☐ Flat: ☐ Mansard: ☐ Other:	Gable: ☒ Hipped: ☐ Flat: ☐ Mansard: ☐ Other:
Roof Material	Asphalt Shngl: ☒ Metal: ☐ Wood Shngl: ☐ Other:	Asphalt Shngl: ☒ Metal: ☐ Wood Shngl: ☐ Other:
Integrity	Good: ☐ Fair: ☐ Altr: ☐ Vy Altd: ☐ Add., Major: ☒ Minor: ☐	Good: ☒ Fair: ☐ Altr: ☐ Vy Altd: ☐ Add., Major: ☐ Minor: ☐
Period	1700-1799: ☐ 1800-1859: ☐ 1860-1910: ☐ 1910-1945: ☒	1700-1799: ☐ 1800-1859: ☐ 1860-1910: ☐ 1910-1945: ☒
BUILDING 3		or: Note:
BUILDING 4		or: Note:

Bibliography and further notes on Reverse

Surveyed by: Date:

IL 422-8465



ILLINOIS RURAL SURVEY

County: McHenry | Site #: 3672 | Town:

¼: SE | Sec: 13 | TWP: 45N | Range: 8 E.

Street: 2317 Fairview | Street View: ☑

Industrial/Commercial Complex w/3 or more Bldgs.: ☐

FARMSTEAD ☐

House: ☒ 2 Houses: ☒ 1 Major Barn: ☐ 2 Mjr Barns: ☐ 3 Mjr Barns: ☐ Corn Cribs, 1: ☐, 2: ☐, 3+: ☐

Garage: ☐ Mach. Shed: ☐ Grainery: ☐ Smokehouse: ☐ Summer Kitchen: ☐ Silo: ☐ Windmill: ☐

Grain Bins: ☐ Pump House: ☐ Hog Houses: ☐ Chicken Coop: ☐ Outhouse: ☐ Mobile Homes: ☐

Sheds, 1-3: ☐ 3+: ☐ Metal Bldgs: ☐ Comments:



FRAME# 4	Pres. Funct.: Residence/Cottage	Same? ☑	■1 BUILDING 2■	FRAME# 5	Pres. Funct.: Cottage	Same? ☑
Residence: ☑	Outbuilding: ☐ Public: ☐ Commercial: ☐ Barn: ☐ Industrial: ☐ Structural: ☐ Religious: ☐		Original Function	Residence: ☑	Outbuilding: ☐ Public: ☐ Commercial: ☐ Barn: ☐ Industrial: ☐ Structural: ☐ Religious: ☐	
Deteriorated: ☐	Abandoned: ☐ Lrg: ☐ Md: ☑ Sml: ☐		Condition/use/size	Deteriorated: ☐	Abandoned: ☐ Lrg: ☐ Md: ☐ Sm: ☑	
1 1 1 1	or:	Stories, 1: ☐ 1-½: ☑ 2: ☐ 2+: ☐	Building TYPE	1 1 1 2	or:	Stories, 1: ☑ 1-½: ☐ 2: ☐ 2+: ☐
Frame: ☑	Masonry: ☐ Pole: ☐ Log: ☐ Other:		Structure	Frame: ☑	Masonry: ☐ Pole: ☐ Log: ☐ Other:	
Clpbd: ☐ Wealthrbd: ☐ Vert: ☐ Wd. Shngl: ☐ Brick: ☐ Stone: ☐ Block: ☐ Metal: ☐ Asbestos: ☒ Vinyl: ☐ Tar Ppr: ☐			Siding material	Clpbd: ☐ Wealthrbd: ☐ Vert: ☐ Wd. Shngl: ☐ Brick: ☐ Stone: ☐ Block: ☐ Metal: ☐ Asbestos: ☑ Vinyl: ☐ Tar Ppr: ☐		
Brick: ☐ Stone: ☐ Block: ☒ Poured or Stucco: ☐ Tile: ☐			Foundation	Brick: ☐ Stone: ☐ Block: ☐ Poured or Stucco: ☐ Tile: ☐		
Gable: ☑ Hipped: ☐ Flat: ☐ Mansard: ☐ Other:			Roof	Gable: ☑ Hipped: ☐ Flat: ☐ Mansard: ☐ Other:		
Asphalt Shngl: ☒ Metal: ☐ Wood Shngl: ☐ Other:			Roof Material	Asphalt Shngl: ☒ Metal: ☐ Wood Shngl: ☐ Other:		
Good: ☐ Fair: ☒ Altr: ☐ Vy Altd: ☐ Add., Major: ☐ Minor: ☐			Integrity	Good: ☑ Fair: ☐ Altr: ☐ Vy Altd: ☐ Add., Major: ☐ Minor: ☐		
1700-1799: ☐ 1800-1859: ☐ 1860-1910: ☐ 1910-1945: ☒			Period	1700-1799: ☐ 1800-1859: ☐ 1860-1910: ☐ 1910-1945: ☑		
Bibliography and further notes on Reverse			BUILDING 3	or:	Note:	
Surveyed by:	Date:		BUILDING 4	or:	Note:	

IL 422-0465

ILLINOIS RURAL SURVEY

County: McHenry | Site #: 3673 | Town:

¼: SE | Sec: 13 | TWP: 45N | Range: 8E

Street: 2321 Fairview | Street View: ☑

Industrial/Commercial Complex w/3 or more Bldgs.: ☐ ~~SCHOOL~~

FARMSTEAD ☐

House: ☒ 2 Houses: ☐ 1 Major Barn: ☐ 2 Mjr Barns: ☐ 3 Mjr Barns: ☐ Corn Cribs, 1: ☐, 2: ☐, 3+: ☐

Garage: ☒ Mach. Shed: ☐ Grainery: ☐ Smokehouse: ☐ Summer Kitchen: ☐ Silo: ☐ Windmill: ☐

Grain Bins: ☐ Pump House: ☐ Hog Houses: ☐ Chicken Coop: ☐ Outhouse: ☐ Mobile Homes: ☐

Sheds, 1-3: ☐ 3+: ☐ Metal Bldgs: ☐ Comments: SMAL COTAGE SWIMMING POOL



FRAME# 6	Pres. Funct.: Residence	Same? ☐	■1 BUILDING 2■	FRAME#	Pres. Funct.:	Same? ☐
Residence: ☑	Outbuilding: ☐ Public: ☐ Commercial: ☐ Barn: ☐ Industrial: ☐ Structural: ☐ Religious: ☐		Original Function	Residence: ☐	Outbuilding: ☐ Public: ☐ Commercial: ☐ Barn: ☐ Industrial: ☐ Structural: ☐ Religious: ☐	
Deteriorated: ☐	Abandoned: ☐ Lrg: ☐ Md: ☑ Sml: ☐		Condition/use/size	Deteriorated: ☐	Abandoned: ☐ Lrg: ☐ Md: ☐ Sm: ☐	
1 1 1 1	or:	Stories, 1: ☐ 1-½: ☐ 2: ☐ 2+: ☐	Building TYPE		or:	Stories, 1: ☐ 1-½: ☐ 2: ☐ 2+: ☐
Frame: ☑	Masonry: ☐ Pole: ☐ Log: ☐ Other:		Structure	Frame: ☐	Masonry: ☐ Pole: ☐ Log: ☐ Other:	
Clpbd: ☐ Wealthrbd: ☐ Vert: ☑ Wd. Shngl: ☐ Brick: ☐ Stone: ☐ Block: ☐ Metal: ☐ Asbestos: ☐ Vinyl: ☐ Tar Ppr: ☐			Siding material	Clpbd: ☐ Wealthrbd: ☐ Vert: ☐ Wd. Shngl: ☐ Brick: ☐ Stone: ☐ Block: ☐ Metal: ☐ Asbestos: ☐ Vinyl: ☐ Tar Ppr: ☐		
Brick: ☐ Stone: ☐ Block: ☐ Poured or Stucco: ☐ Tile: ☐			Foundation	Brick: ☐ Stone: ☐ Block: ☐ Poured or Stucco: ☐ Tile: ☐		
Gable: ☒ Hipped: ☐ Flat: ☐ Mansard: ☐ Other:			Roof	Gable: ☐ Hipped: ☐ Flat: ☐ Mansard: ☐ Other:		
Asphalt Shngl: ☑ Metal: ☐ Wood Shngl: ☐ Other:			Roof Material	Asphalt Shngl: ☐ Metal: ☐ Wood Shngl: ☐ Other:		
Good: ☐ Fair: ☐ Altr: ☐ Vy Altd: ☑ Add., Major: ☑ Minor: ☐			Integrity	Good: ☐ Fair: ☐ Altr: ☐ Vy Altd: ☐ Add., Major: ☐ Minor: ☐		
1700-1799: ☐ 1800-1859: ☐ 1860-1910: ☐ 1910-1945: ☑			Period	1700-1799: ☐ 1800-1859: ☐ 1860-1910: ☐ 1910-1945: ☐		
Bibliography and further notes on Reverse			BUILDING 3	Moran House	or:	Note:
Surveyed by:	Date:		BUILDING 4		or:	Note:

IL 422-0465



Supposed to have been same owners
house at 3672

ILLINOIS RURAL SURVEY

County: McHenry | Site #: 3674 | Town:

¼: SE | Sec: 13 | TWP: 45N | Range: 8 3

Street: 2323 Fairview | Street View: ☐

Industrial/Commercial Complex w/3 or more Bldgs.: ☐

FARMSTEAD ☐

House: ☒ 2 Houses: ☐ 1 Major Barn: ☐ 2 Mjr Barns: ☐ 3 Mjr Barns: ☐ Corn Cribs, 1: ☐, 2: ☐, 3+: ☐

Garage: ☒ Mach. Shed: ☐ Grainery: ☐ Smokehouse: ☐ Summer Kitchen: ☐ Silo: ☐ Windmill: ☐

Grain Bins: ☐ Pump House: ☐ Hog Houses: ☐ Chicken Coop: ☐ Outhouse: ☐ Mobile Homes: ☐

Sheds, 1-3: ☐ 3+: ☐ Metal Bldgs: ☐ Comments:



	#1 BUILDING 2#
FRAME# 7 Pres. Funct.: Residence Same ? ☐	FRAME# 8 Pres. Funct.: Cottage Same ? ☐
Residence: ☒ Outbuilding: ☐ Public: ☐ Commercial: ☐ Barn: ☐ Industrial: ☐ Structural: ☐ Religious: ☐	Original Function: Residence: ☒ Outbuilding: ☐ Public: ☐ Commercial: ☐ Barn: ☐ Industrial: ☐ Structural: ☐ Religious: ☐
Deteriorated: ☐ Abandoned: ☐ Lrg: ☒ Md: ☐ Sml: ☐	Condition/use/size: Deteriorated: ☐ Abandoned: ☐ Lrg: ☐ Md: ☒ Sm: ☐
or: Stories: 1: ☐ 1-½: ☒ 2: ☐ 2+: ☐	Building TYPE: 1 or: Stories: 1: ☒ 1-½: ☐ 2: ☐ 2+: ☐
Frame: ☒ Masonry: ☐ Pole: ☐ Log: ☐ Other:	Structure: Frame: ☒ Masonry: ☐ Pole: ☐ Log: ☐ Other:
Clpbd: ☐ Weathrbd: ☐ Vert: ☐ Wd. Shngl: ☐ Brick: ☐ Stone: ☐ Block: ☐ Metal: ☐ Asbestos: ☒ Vinyl: ☐ Tar Ppr: ☐	Siding material: Clpbd: ☐ Weathrbd: ☐ Vert: ☐ Wd. Shngl: ☐ Brick: ☐ Stone: ☐ Block: ☐ Metal: ☐ Asbestos: ☒ Vinyl: ☐ Tar Ppr: ☐
Brick: ☐ Stone: ☐ Block: ☒ Poured or Stucco: ☐ Tile: ☐	Foundation: Brick: ☐ Stone: ☐ Block: ☐ Poured or Stucco: ☐ Tile: ☐
Gable: ☒ Hipped: ☐ Flat: ☐ Mansard: ☐ Other:	Roof: Gable: ☒ Hipped: ☐ Flat: ☐ Mansard: ☐ Other:
Asphalt Shngl: ☒ Metal: ☐ Wood Shngl: ☐ Other:	Roof Material: Asphalt Shngl: ☒ Metal: ☐ Wood Shngl: ☐ Other:
Good: ☒ Fair: ☐ Altr: ☐ Vy Altd: ☐ Add., Major: ☐ Minor: ☐	Integrity: Good: ☐ Fair: ☒ Altr: ☐ Vy Altd: ☐ Add., Major: ☐ Minor: ☐
1700-1799: ☐ 1800-1859: ☐ 1860-1910: ☐ 1910-1945: ☒	Period: 1700-1799: ☐ 1800-1859: ☐ 1860-1910: ☐ 1910-1945: ☒
Bibliography and further notes on Reverse	BUILDING 3: or: Note:
Surveyed by: Date:	BUILDING 4: or: Note:

IL 422-0465

ILLINOIS RURAL SURVEY

County: McHenry | Site #: 3675 | Town:

¼: NW | Sec: 1 | TWP: 44 N | Range: 8E

Street: 2609 Emerald Ct | Street View: ☐

Industrial/Commercial Complex w/3 or more Bldgs.: ☐

FARMSTEAD ☐

House: ☒ 2 Houses: ☐ 1 Major Barn: ☐ 2 Mjr Barns: ☐ 3 Mjr Barns: ☐ Corn Cribs, 1: ☐, 2: ☐, 3+: ☐

Garage: ☒ Mach. Shed: ☐ Grainery: ☐ Smokehouse: ☐ Summer Kitchen: ☐ Silo: ☐ Windmill: ☐

Grain Bins: ☐ Pump House: ☐ Hog Houses: ☐ Chicken Coop: ☐ Outhouse: ☐ Mobile Homes: ☐

Sheds, 1-3: ☐ 3+: ☐ Metal Bldgs: ☐ Comments:



	#1 BUILDING 2#
FRAME# 8 Pres. Funct.: Res/Cottage Same ? ☒	FRAME# Pres. Funct.: Same ? ☐
Residence: ☒ Outbuilding: ☐ Public: ☐ Commercial: ☐ Barn: ☐ Industrial: ☐ Structural: ☐ Religious: ☐	Original Function: Residence: ☐ Outbuilding: ☐ Public: ☐ Commercial: ☐ Barn: ☐ Industrial: ☐ Structural: ☐ Religious: ☐
Deteriorated: ☐ Abandoned: ☐ Lrg: ☐ Md: ☐ Sml: ☒	Condition/use/size: Deteriorated: ☐ Abandoned: ☐ Lrg: ☐ Md: ☐ Sm: ☐
or: Stories: 1: ☒ 1-½: ☐ 2: ☐ 2+: ☐	Building TYPE: or: Stories: 1: ☐ 1-½: ☐ 2: ☐ 2+: ☐
Frame: ☒ Masonry: ☐ Pole: ☐ Log: ☐ Other:	Structure: Frame: ☐ Masonry: ☐ Pole: ☐ Log: ☐ Other:
Clpbd: ☐ Weathrbd: ☐ Vert: ☐ Wd. Shngl: ☐ Brick: ☐ Stone: ☐ Block: ☐ Metal: ☐ Asbestos: ☒ Vinyl: ☐ Tar Ppr: ☐	Siding material: Clpbd: ☐ Weathrbd: ☐ Vert: ☐ Wd. Shngl: ☐ Brick: ☐ Stone: ☐ Block: ☐ Metal: ☐ Asbestos: ☐ Vinyl: ☐ Tar Ppr: ☐
Brick: ☐ Stone: ☐ Block: ☐ Poured or Stucco: ☐ Tile: ☐	Foundation: Brick: ☐ Stone: ☐ Block: ☐ Poured or Stucco: ☐ Tile: ☐
Gable: ☒ Hipped: ☐ Flat: ☐ Mansard: ☐ Other:	Roof: Gable: ☐ Hipped: ☐ Flat: ☐ Mansard: ☐ Other:
Asphalt Shngl: ☒ Metal: ☐ Wood Shngl: ☐ Other:	Roof Material: Asphalt Shngl: ☐ Metal: ☐ Wood Shngl: ☐ Other:
Good: ☒ Fair: ☐ Altr: ☐ Vy Altd: ☐ Add., Major: ☐ Minor: ☐	Integrity: Good: ☐ Fair: ☐ Altr: ☐ Vy Altd: ☐ Add., Major: ☐ Minor: ☐
1700-1799: ☐ 1800-1859: ☐ 1860-1910: ☐ 1910-1945: ☒	Period: 1700-1799: ☐ 1800-1859: ☐ 1860-1910: ☐ 1910-1945: ☐
Bibliography and further notes on Reverse	BUILDING 3: or: Note:
Surveyed by: Date:	BUILDING 4: or: Note:

IL 422-0465



ILLINOIS RURAL SURVEY

County: McHenry | Site #: 3676 | Town:

¼: NW | Sec: 1 | TWP: 44N | Range: 8E

Street: 2611 Emerald Ct | Street View: ☒

Industrial/Commercial Complex w/3 or more Bldgs.: ☐

FARMSTEAD ☐

House: ☒ 2 Houses: ☐ 1 Major Barn: ☐ 2 Mjr Barns: ☐ 3 Mjr Barns: ☐ Corn Cribs, 1: ☐, 2: ☐, 3+: ☐

Garage: ☐ Mach. Shed: ☐ Grainery: ☐ Smokehouse: ☐ Summer Kitchen: ☐ Silo: ☐ Windmill: ☐

Grain Bins: ☐ Pump House: ☐ Hog Houses: ☐ Chicken Coop: ☐ Outhouse: ☐ Mobile Homes: ☐

Sheds, 1-3: ☐ 3+: ☐ Metal Bldgs: ☐ Comments:



FRAME# 9 | Pres. Funct.: Res / Cottage | Same ? ☒

Residence: ☒ Outbuilding: ☐ Public: ☐ Commercial: ☐ Barn: ☐ Industrial: ☐ Structural: ☐ Religious: ☐	Original Function	Residence: ☐ Outbuilding: ☐ Public: ☐ Commercial: ☐ Barn: ☐ Industrial: ☐ Structural: ☐ Religious: ☐
Deteriorated: ☐ Abandoned: ☐ Lrg ☐ Md ☐ Sml ☒	Condition/use/Size	Deteriorated: ☐ Abandoned: ☐ Lrg ☐ Md ☐ Sm ☐
or: Stories, 1: ☒ 1-½: ☐ 2: ☐ 2+: ☐	Building TYPE	or: Stories, 1: ☐ 1-½: ☐ 2: ☐ 2+: ☐
Frame: ☒ Masonry: ☐ Pole: ☐ Log: ☐ Other:	Structure	Frame: ☐ Masonry: ☐ Pole: ☐ Log: ☐ Other:
Clpbd: ☐ Weathrbd: ☐ Vert: ☐ Wd. Shngl: ☐ Brick: ☐ Stone: ☐ Block: ☐ Metal: ☐ Asbestos: ☒ Vinyl: ☐ Tar Ppr: ☐	Siding material	Clpbd: ☐ Weathrbd: ☐ Vert: ☐ Wd. Shngl: ☐ Brick: ☐ Stone: ☐ Block: ☐ Metal: ☐ Asbestos: ☐ Vinyl: ☐ Tar Ppr: ☐
Brick: ☐ Stone: ☐ Block: ☐ Poured or Stucco: ☒ Tile: ☐	Foundation	Brick: ☐ Stone: ☐ Block: ☐ Poured or Stucco: ☐ Tile: ☐
Gable: ☒ Hipped: ☐ Flat: ☐ Mansard: ☐ Other:	Roof	Gable: ☐ Hipped: ☐ Flat: ☐ Mansard: ☐ Other:
Asphalt Shngl: ☒ Metal: ☐ Wood Shngl: ☐ Other:	Roof Material	Asphalt Shngl: ☐ Metal: ☐ Wood Shngl: ☐ Other:
Good: ☐ Fair: ☒ Altr: ☐ Vy Altd: ☐ Add., Major: ☐ Minor: ☐	Integrity	Good: ☐ Fair: ☐ Altr: ☐ Vy Altd: ☐ Add., Major: ☐ Minor: ☐
1700-1799: ☐ 1800-1859: ☐ 1860-1910: ☐ 1910-1945: ☒	Period	1700-1799: ☐ 1800-1859: ☐ 1860-1910: ☐ 1910-1945: ☐
Bibliography and further notes on Reverse	BUILDING 3	or: Note:
Surveyed by: Date:	BUILDING 4	or: Note:

IL 422-0465

ILLINOIS RURAL SURVEY

County: McHenry | Site #: 3677 | Town:

¼: NW | Sec: 1 | TWP: 44N | Range: 8E

Street: 2613 Emerald Ct. | Street View: ☒

Industrial/Commercial Complex w/3 or more Bldgs.: ☐

FARMSTEAD ☐

House: ☒ 2 Houses: ☐ 1 Major Barn: ☐ 2 Mjr Barns: ☐ 3 Mjr Barns: ☐ Corn Cribs, 1: ☐, 2: ☐, 3+: ☐

Garage: ☐ Mach. Shed: ☐ Grainery: ☐ Smokehouse: ☐ Summer Kitchen: ☐ Silo: ☐ Windmill: ☐

Grain Bins: ☐ Pump House: ☐ Hog Houses: ☐ Chicken Coop: ☐ Outhouse: ☐ Mobile Homes: ☐

Sheds, 1-3: ☐ 3+: ☐ Metal Bldgs: ☐ Comments:



FRAME# 10 | Pres. Funct.: Res / Cottage | Same ? ☒

Residence: ☒ Outbuilding: ☐ Public: ☐ Commercial: ☐ Barn: ☐ Industrial: ☐ Structural: ☐ Religious: ☐	Original Function	Residence: ☐ Outbuilding: ☐ Public: ☐ Commercial: ☐ Barn: ☐ Industrial: ☐ Structural: ☐ Religious: ☐
Deteriorated: ☒ Abandoned: ☐ Lrg ☐ Md ☐ Sml ☒	Condition/use/Size	Deteriorated: ☐ Abandoned: ☐ Lrg ☐ Md ☐ Sm ☐
or: Stories, 1: ☒ 1-½: ☐ 2: ☐ 2+: ☐	Building TYPE	or: Stories, 1: ☐ 1-½: ☐ 2: ☐ 2+: ☐
Frame: ☒ Masonry: ☐ Pole: ☐ Log: ☐ Other:	Structure	Frame: ☐ Masonry: ☐ Pole: ☐ Log: ☐ Other:
Clpbd: ☐ Weathrbd: ☒ Vert: ☐ Wd. Shngl: ☐ Brick: ☐ Stone: ☐ Block: ☐ Metal: ☐ Asbestos: ☐ Vinyl: ☐ Tar Ppr: ☐	Siding material	Clpbd: ☐ Weathrbd: ☐ Vert: ☐ Wd. Shngl: ☐ Brick: ☐ Stone: ☐ Block: ☐ Metal: ☐ Asbestos: ☐ Vinyl: ☐ Tar Ppr: ☐
Brick: ☐ Stone: ☐ Block: ☐ Poured or Stucco: ☐ Tile: ☐ Shlts	Foundation	Brick: ☐ Stone: ☐ Block: ☐ Poured or Stucco: ☐ Tile: ☐
Gable: ☒ Hipped: ☐ Flat: ☐ Mansard: ☐ Other: Shlts	Roof	Gable: ☐ Hipped: ☐ Flat: ☐ Mansard: ☐ Other:
Asphalt Shngl: ☒ Metal: ☐ Wood Shngl: ☐ Other:	Roof Material	Asphalt Shngl: ☐ Metal: ☐ Wood Shngl: ☐ Other:
Good: ☐ Fair: ☒ Altr: ☐ Vy Altd: ☐ Add., Major: ☐ Minor: ☐	Integrity	Good: ☐ Fair: ☐ Altr: ☐ Vy Altd: ☐ Add., Major: ☐ Minor: ☐
1700-1799: ☐ 1800-1859: ☐ 1860-1910: ☐ 1910-1945: ☒	Period	1700-1799: ☐ 1800-1859: ☐ 1860-1910: ☐ 1910-1945: ☐
Bibliography and further notes on Reverse	BUILDING 3	or: Note:
Surveyed by: Date:	BUILDING 4	or: Note:

IL 422-0465

ILLINOIS RURAL SURVEY

County: McHenry | Site #: 3678 | Town:

¼: NW | Sec: 1 | TWP: 44N | Range: 8E

Street: 2614 Emerald Ct | Street View: ☒

Industrial/Commercial Complex w/3 or more Bldgs.: ☐

FARMSTEAD ☐

House: ☒ 2 Houses: ☐ 1 Major Barn: ☐ 2 Mjr Barns: ☐ 3 Mjr Barns: ☐ Corn Cribs, 1: ☐, 2: ☐, 3+: ☐

Garage: ☐ Mach. Shed: ☐ Grainery: ☐ Smokehouse: ☐ Summer Kitchen: ☐ Silo: ☐ Windmill: ☐

Grain Bins: ☐ Pump House: ☐ Hog Houses: ☐ Chicken Coop: ☐ Outhouse: ☐ Mobile Homes: ☐

Sheds, 1-3: ☐ 3+: ☐ Metal Bldgs: ☐ Comments:



FRAME# 11	Pres. Funct.: Res Cottage	Same ? ☐	■1 BUILDING 2■	FRAME#	Pres. Funct.:	Same ? ☐
Residence: ☒ Outbuilding: ☐ Public: ☐ Commercial: ☐ Barn: ☐ Industrial: ☐ Structural: ☐ Religious: ☐			Original Function	Residence: ☐ Outbuilding: ☐ Public: ☐ Commercial: ☐ Barn: ☐ Industrial: ☐ Structural: ☐ Religious: ☐		
Deteriorated: ☐ Abandoned: ☐ Lrg ☐ Md ☐ Sm: ☒			Condition/use/size	Deteriorated: ☐ Abandoned: ☐ Lrg ☐ Md ☐ Sm ☐		
or:	Stories, 1: ☒ 1-½: ☒ 2: ☐ 2+: ☐		Building TYPE	or:	Stories, 1: ☐ 1-½: ☐ 2: ☐ 2+: ☐	
Frame: ☒ Masonry: ☐ Pole: ☐ Log: ☐ Other:			Structure	Frame: ☐ Masonry: ☐ Pole: ☐ Log: ☐ Other:		
Clpbd: ☐ Weathrbd: ☒ Vert: ☐ Wd. Shngl: ☐ Brick: ☐ Stone: ☐ Block: ☐ Metal: ☐ Asbestos: ☐ Vinyl: ☐ Tar Ppr: ☐			Siding material	Clpbd: ☐ Weathrbd: ☐ Vert: ☐ Wd. Shngl: ☐ Brick: ☐ Stone: ☐ Block: ☐ Metal: ☐ Asbestos: ☐ Vinyl: ☐ Tar Ppr: ☐		
Brick: ☐ Stone: ☐ Block: ☐ Poured or Stucco: ☒ Tile: ☐			Foundation	Brick: ☐ Stone: ☐ Block: ☐ Poured or Stucco: ☐ Tile: ☐		
Gable: ☒ Hipped: ☐ Flat: ☐ Mansard: ☐ Other:			Roof	Gable: ☐ Hipped: ☐ Flat: ☐ Mansard: ☐ Other:		
Asphalt Shngl: ☒ Metal: ☐ Wood Shngl: ☐ Other:			Roof Material	Asphalt Shngl: ☐ Metal: ☐ Wood Shngl: ☐ Other:		
Good: ☒ Fair: ☐ Altr: ☐ Vy Altd: ☐ Add., Major: ☐ Minor: ☐			Integrity	Good: ☐ Fair: ☐ Altr: ☐ Vy Altd: ☐ Add., Major: ☐ Minor: ☐		
1700-1799: ☐ 1800-1859: ☐ 1860-1910: ☐ 1910-1945: ☒			Period	1700-1799: ☐ 1800-1859: ☐ 1860-1910: ☐ 1910-1945: ☐		
Bibliography and further notes on Reverse			BUILDING 3	or:	Note:	
Surveyed by:	Date:		BUILDING 4	or:	Note:	

IL 422-6455

ILLINOIS RURAL SURVEY

County: McHenry | Site #: 3679 | Town:

¼: NW | Sec: 1 | TWP: 44N | Range: 8E

Street: 2616 Emerald Ct | Street View: ☒

Industrial/Commercial Complex w/3 or more Bldgs.: ☐

FARMSTEAD ☐

House: ☒ 2 Houses: ☐ 1 Major Barn: ☐ 2 Mjr Barns: ☐ 3 Mjr Barns: ☐ Corn Cribs, 1: ☐, 2: ☐, 3+: ☐

Garage: ☒ Mach. Shed: ☐ Grainery: ☐ Smokehouse: ☐ Summer Kitchen: ☐ Silo: ☐ Windmill: ☐

Grain Bins: ☐ Pump House: ☐ Hog Houses: ☐ Chicken Coop: ☐ Outhouse: ☐ Mobile Homes: ☐

Sheds, 1-3: ☐ 3+: ☐ Metal Bldgs: ☐ Comments:



FRAME# 12	Pres. Funct.: Residence	Same ? ☒	■1 BUILDING 2■	FRAME#	Pres. Funct.:	Same ? ☐
Residence: ☐ Outbuilding: ☐ Public: ☐ Commercial: ☐ Barn: ☐ Industrial: ☐ Structural: ☐ Religious: ☐			Original Function	Residence: ☐ Outbuilding: ☐ Public: ☐ Commercial: ☐ Barn: ☐ Industrial: ☐ Structural: ☐ Religious: ☐		
Deteriorated: ☐ Abandoned: ☐ Lrg ☐ Md ☐ Sm: ☒			Condition/use/size	Deteriorated: ☐ Abandoned: ☐ Lrg ☐ Md ☐ Sm ☐		
or:	Stories, 1: ☐ 1-½: ☐ 2: ☒ 2+: ☐		Building TYPE	or:	Stories, 1: ☐ 1-½: ☐ 2: ☐ 2+: ☐	
Frame: ☐ Masonry: ☐ Pole: ☐ Log: ☐ Other:			Structure	Frame: ☐ Masonry: ☐ Pole: ☐ Log: ☐ Other:		
Clpbd: ☐ Weathrbd: ☐ Vert: ☐ Wd. Shngl: ☐ Brick: ☐ Stone: ☐ Block: ☐ Metal: ☐ Asbestos: ☒ Vinyl: ☐ Tar Ppr: ☐			Siding material	Clpbd: ☐ Weathrbd: ☐ Vert: ☐ Wd. Shngl: ☐ Brick: ☐ Stone: ☐ Block: ☐ Metal: ☐ Asbestos: ☐ Vinyl: ☐ Tar Ppr: ☐		
Brick: ☐ Stone: ☐ Block: ☐ Poured or Stucco: ☐ Tile: ☐			Foundation	Brick: ☐ Stone: ☐ Block: ☐ Poured or Stucco: ☐ Tile: ☐		
Gable: ☒ Hipped: ☐ Flat: ☐ Mansard: ☐ Other:			Roof	Gable: ☐ Hipped: ☐ Flat: ☐ Mansard: ☐ Other:		
Asphalt Shngl: ☒ Metal: ☐ Wood Shngl: ☐ Other:			Roof Material	Asphalt Shngl: ☐ Metal: ☐ Wood Shngl: ☐ Other:		
Good: ☒ Fair: ☐ Altr: ☐ Vy Altd: ☐ Add., Major: ☐ Minor: ☐			Integrity	Good: ☐ Fair: ☐ Altr: ☐ Vy Altd: ☐ Add., Major: ☐ Minor: ☐		
1700-1799: ☐ 1800-1859: ☐ 1860-1910: ☐ 1910-1945: ☒			Period	1700-1799: ☐ 1800-1859: ☐ 1860-1910: ☐ 1910-1945: ☐		
Bibliography and further notes on Reverse			BUILDING 3	or:	Note:	
Surveyed by:	Date:		BUILDING 4	or:	Note:	

IL 422-6455

ILLINOIS RURAL SURVEY

County: McHenry | Site #: 3680 | Town:
¼: NW | Sec: 1 | TWP: 44N | Range: 8E
Street: 2617 Emerald Ct | Street View: ☒

Industrial/Commercial Complex w/3 or more Bldgs.: ☐

FARMSTEAD ☐

House: ☒ 2 Houses: ☐ 1 Major Barn: ☐ 2 Mjr Barns: ☐ 3 Mjr Barns: ☐ Corn Cribs, 1: ☐, 2: ☐, 3+: ☐
Garage: ☒ Mach. Shed: ☐ Grainery: ☐ Smokehouse: ☐ Summer Kitchen: ☐ Silo: ☐ Windmill: ☐
Grain Bins: ☐ Pump House: ☐ Hog Houses: ☐ Chicken Coop: ☐ Outhouse: ☐ Mobile Homes: ☐
Sheds, 1-3: ☐ 3+: ☐ Metal Bldgs: ☐ Comments:



FRAME# 13	Pres. Funct.: Res/Cottage	Same ? ☒	#1 BUILDING 2#
Residence: ☒ Outbuilding: ☐ Public: ☐ Commercial: ☐ Barn: ☐ Industrial: ☐ Structural: ☐ Religious: ☐			Original Function
Deteriorated: ☐ Abandoned: ☐ Lrg ☐ Md ☐ Sml ☒			Condition/use/size
1 1 1 or:	Stories, 1: ☒ 1-½: ☐ 2: ☐ 2+: ☐		Building TYPE
Frame: ☒ Masonry: ☐ Pole: ☐ Log: ☐ Other:			Structure
Clpbd: ☐ Weathrbd: ☐ Vert: ☐ Wd. Shngl: ☐ Brick: ☐ Stone: ☐ Block: ☐ Metal: ☒ Asbstos: ☐ Vinyl: ☐ Tar Ppr: ☐			Siding material
Brick: ☐ Stone: ☐ Block: ☒ Poured or Stucco: ☐ Tile: ☐			Foundation
Gable: ☒ Hipped: ☐ Flat: ☐ Mansard: ☐ Other:			Roof
Asphalt Shngl: ☒ Metal: ☐ Wood Shngl: ☐ Other:			Roof Material
Good: ☒ Fair: ☐ Attr: ☐ Vy Attd: ☐ Add., Major: ☐ Minor: ☐			Integrity
1700-1799: ☐ 1800-1859: ☐ 1860-1910: ☐ 1910-1945: ☒			Period
Bibliography and further notes on Reverse			BUILDING 3
Surveyed by: Date:			BUILDING 4

FRAME# | Pres. Funct.: | Same ? ☐
Residence: ☐ Outbuilding: ☐ Public: ☐ Commercial: ☐ Barn: ☐ Industrial: ☐ Structural: ☐ Religious: ☐
Deteriorated: ☐ Abandoned: ☐ Lrg ☐ Md ☐ Sm ☐
or: | Stories, 1: ☐ 1-½: ☐ 2: ☐ 2+: ☐
Frame: ☐ Masonry: ☐ Pole: ☐ Log: ☐ Other:
Clpbd: ☐ Weathrbd: ☐ Vert: ☐ Wd. Shngl: ☐ Brick: ☐ Stone: ☐ Block: ☐ Metal: ☐ Asbstos: ☐ Vinyl: ☐ Tar Ppr: ☐
Brick: ☐ Stone: ☐ Block: ☐ Poured or Stucco: ☐ Tile: ☐
Gable: ☐ Hipped: ☐ Flat: ☐ Mansard: ☐ Other:
Asphalt Shngl: ☐ Metal: ☐ Wood Shngl: ☐ Other:
Good: ☐ Fair: ☐ Attr: ☐ Vy Attd: ☐ Add., Major: ☐ Minor: ☐
1700-1799: ☐ 1800-1859: ☐ 1860-1910: ☐ 1910-1945: ☐
or: | Note:
or: | Note:

IL 422-0465

ILLINOIS RURAL SURVEY

County: McHenry | Site #: 3681 | Town:
¼: NW | Sec: 1 | TWP: 44N | Range: 8E
Street: 2618 Emerald Ct | Street View: ☒

Industrial/Commercial Complex w/3 or more Bldgs.: ☐

FARMSTEAD ☐

House: ☒ 2 Houses: ☐ 1 Major Barn: ☐ 2 Mjr Barns: ☐ 3 Mjr Barns: ☐ Corn Cribs, 1: ☐, 2: ☐, 3+: ☐
Garage: ☐ Mach. Shed: ☐ Grainery: ☐ Smokehouse: ☐ Summer Kitchen: ☐ Silo: ☐ Windmill: ☐
Grain Bins: ☐ Pump House: ☐ Hog Houses: ☐ Chicken Coop: ☐ Outhouse: ☐ Mobile Homes: ☐
Sheds, 1-3: ☐ 3+: ☐ Metal Bldgs: ☐ Comments:

KEY TO BUILDING TYPES

FRAME# 14	Pres. Funct.: Res/Cottage	Same ? ☐	#1 BUILDING 2#
Residence: ☒ Outbuilding: ☐ Public: ☐ Commercial: ☐ Barn: ☐ Industrial: ☐ Structural: ☐ Religious: ☐			Original Function
Deteriorated: ☐ Abandoned: ☐ Lrg ☐ Md ☐ Sml ☒			Condition/use/size
1 0 6 or:	Stories, 1: ☒ 1-½: ☐ 2: ☐ 2+: ☐		Building TYPE
Frame: ☒ Masonry: ☐ Pole: ☐ Log: ☐ Other:			Structure
Clpbd: ☐ Weathrbd: ☒ Vert: ☐ Wd. Shngl: ☐ Brick: ☐ Stone: ☐ Block: ☐ Metal: ☐ Asbstos: ☐ Vinyl: ☐ Tar Ppr: ☐			Siding material
Brick: ☐ Stone: ☐ Block: ☐ Poured or Stucco: ☐ Tile: ☐ Block Stilts			Foundation
Gable: ☒ Hipped: ☐ Flat: ☐ Mansard: ☐ Other:			Roof
Asphalt Shngl: ☒ Metal: ☐ Wood Shngl: ☐ Other:			Roof Material
Good: ☒ Fair: ☐ Attr: ☐ Vy Attd: ☐ Add., Major: ☐ Minor: ☐			Integrity
1700-1799: ☐ 1800-1859: ☐ 1860-1910: ☐ 1910-1945: ☒			Period
Bibliography and further notes on Reverse			BUILDING 3
Surveyed by: Date:			BUILDING 4

FRAME# | Pres. Funct.: | Same ? ☐
Residence: ☐ Outbuilding: ☐ Public: ☐ Commercial: ☐ Barn: ☐ Industrial: ☐ Structural: ☐ Religious: ☐
Deteriorated: ☐ Abandoned: ☐ Lrg ☐ Md ☐ Sm ☐
or: | Stories, 1: ☐ 1-½: ☐ 2: ☐ 2+: ☐
Frame: ☐ Masonry: ☐ Pole: ☐ Log: ☐ Other:
Clpbd: ☐ Weathrbd: ☐ Vert: ☐ Wd. Shngl: ☐ Brick: ☐ Stone: ☐ Block: ☐ Metal: ☐ Asbstos: ☐ Vinyl: ☐ Tar Ppr: ☐
Brick: ☐ Stone: ☐ Block: ☐ Poured or Stucco: ☐ Tile: ☐
Gable: ☐ Hipped: ☐ Flat: ☐ Mansard: ☐ Other:
Asphalt Shngl: ☐ Metal: ☐ Wood Shngl: ☐ Other:
Good: ☐ Fair: ☐ Attr: ☐ Vy Attd: ☐ Add., Major: ☐ Minor: ☐
1700-1799: ☐ 1800-1859: ☐ 1860-1910: ☐ 1910-1945: ☐
or: | Note:
or: | Note:

IL 422-0465

ILLINOIS RURAL SURVEY

County: McHenry | Site #: 3682 | Town:

¼: NW | Sec: 1 | TWP: 44N | Range: 8E

Street: 2620 Emerald Ct | Street View: ☒

Industrial/Commercial Complex w/3 or more Bldgs.: ☐

FARMSTEAD ☐

House: ☒ 2 Houses: ☐ 1 Major Barn: ☐ 2 Mjr Barns: ☐ 3 Mjr Barns: ☐ Corn Cribs, 1: ☐, 2: ☐, 3+: ☐

Garage: ☐ Mach. Shed: ☐ Grainery: ☐ Smokehouse: ☐ Summer Kitchen: ☐ Silo: ☐ Windmill: ☐

Grain Bins: ☐ Pump House: ☐ Hog Houses: ☐ Chicken Coop: ☐ Outhouse: ☐ Mobile Homes: ☐

Sheds, 1-3: ☐ 3+: ☐ Metal Bldgs: ☐ Comments:



FRAME# 15	Pres. Funct.: Res. / Cottage	Same ? ☑	#1 BUILDING 2#
Residence: ☑ Outbuilding: ☐ Public: ☐ Commercial: ☐ Barn: ☐ Industrial: ☐ Structural: ☐ Religious: ☐			Original Function
Deteriorated: ☐ Abandoned: ☐ Lrg ☐ Md ☒ Sml ☐			Condition/use/size
1 1 1 0 or:	Stories, 1: ☒ 1-½: ☐ 2: ☐ 2+: ☐		Building TYPE
Frame: ☒ Masonry: ☐ Pole: ☐ Log: ☐ Other:			Structure
Clpbd: ☐ Weathrbd: ☐ Vert: ☐ Wd. Shngl: ☐ Brick: ☐ Stone: ☐ Block: ☐ Metal: ☐ Asbestos: ☒ Vinyl: ☐ Tar Ppr: ☐			Siding material
Brick: ☐ Stone: ☐ Block: ☐ Poured or Stucco: ☒ Tile: ☐			Foundation
Gable: ☐ Hipped: ☒ Flat: ☐ Mansard: ☐ Other:			Roof
Asphalt Shngl: ☒ Metal: ☐ Wood Shngl: ☐ Other:			Roof Material
Good: ☐ Fair: ☒ Altr: ☐ Vy Altd: ☐ Add., Major: ☒ Minor: ☐			Integrity
1700-1799: ☐ 1800-1859: ☐ 1860-1910: ☐ 1910-1945: ☒			Period
Bibliography and further notes on Reverse			BUILDING 3
Surveyed by: Date:			BUILDING 4

FRAME# Pres. Funct.: Same ? ☐

Residence: ☐ Outbuilding: ☐ Public: ☐ Commercial: ☐ Barn: ☐ Industrial: ☐ Structural: ☐ Religious: ☐

Deteriorated: ☐ Abandoned: ☐ Lrg ☐ Md ☐ Sm ☐

or: Stories, 1: ☐ 1-½: ☐ 2: ☐ 2+: ☐

Frame: ☐ Masonry: ☐ Pole: ☐ Log: ☐ Other:

Clpbd: ☐ Weathrbd: ☐ Vert: ☐ Wd. Shngl: ☐ Brick: ☐ Stone: ☐ Block: ☐ Metal: ☐ Asbestos: ☐ Vinyl: ☐ Tar Ppr: ☐

Brick: ☐ Stone: ☐ Block: ☐ Poured or Stucco: ☐ Tile: ☐

Gable: ☐ Hipped: ☐ Flat: ☐ Mansard: ☐ Other:

Asphalt Shngl: ☐ Metal: ☐ Wood Shngl: ☐ Other:

Good: ☐ Fair: ☐ Altr: ☐ Vy Altd: ☐ Add., Major: ☐ Minor: ☐

1700-1799: ☐ 1800-1859: ☐ 1860-1910: ☐ 1910-1945: ☐

or: Note:

or: Note:

IL 422-6465

ILLINOIS RURAL SURVEY

County: McHenry | Site #: 3683 | Town:

¼: NW | Sec: 1 | TWP: 44N | Range: 8E

Street: 2622 Emerald Ct | Street View: ☑

Industrial/Commercial Complex w/3 or more Bldgs.: ☐

FARMSTEAD ☐

House: ☒ 2 Houses: ☐ 1 Major Barn: ☐ 2 Mjr Barns: ☐ 3 Mjr Barns: ☐ Corn Cribs, 1: ☐, 2: ☐, 3+: ☐

Garage: ☐ Mach. Shed: ☐ Grainery: ☐ Smokehouse: ☐ Summer Kitchen: ☐ Silo: ☐ Windmill: ☐

Grain Bins: ☐ Pump House: ☐ Hog Houses: ☐ Chicken Coop: ☐ Outhouse: ☐ Mobile Homes: ☐

Sheds, 1-3: ☒ 3+: ☐ Metal Bldgs: ☐ Comments:



FRAME# 16	Pres. Funct.: Res/Cottage	Same ? ☑	#1 BUILDING 2#
Residence: ☑ Outbuilding: ☐ Public: ☐ Commercial: ☐ Barn: ☐ Industrial: ☐ Structural: ☐ Religious: ☐			Original Function
Deteriorated: ☐ Abandoned: ☐ Lrg ☐ Md ☒ Sm ☒			Condition/use/size
1 1 1 0 or:	Stories, 1: ☒ 1-½: ☐ 2: ☐ 2+: ☐		Building TYPE
Frame: ☒ Masonry: ☐ Pole: ☐ Log: ☐ Other:			Structure
Clpbd: ☐ Weathrbd: ☐ Vert: ☐ Wd. Shngl: ☐ Brick: ☐ Stone: ☐ Block: ☐ Metal: ☒ Asbestos: ☐ Vinyl: ☐ Tar Ppr: ☐			Siding material
Brick: ☐ Stone: ☐ Block: ☐ Poured or Stucco: ☐ Tile: ☐			Foundation
Gable: ☐ Hipped: ☒ Flat: ☐ Mansard: ☐ Other:			Roof
Asphalt Shngl: ☒ Metal: ☐ Wood Shngl: ☐ Other:			Roof Material
Good: ☐ Fair: ☒ Altr: ☐ Vy Altd: ☐ Add., Major: ☐ Minor: ☐			Integrity
1700-1799: ☐ 1800-1859: ☐ 1860-1910: ☐ 1910-1945: ☒			Period
Bibliography and further notes on Reverse			BUILDING 3
yed by: Date:			BUILDING 4

FRAME# Pres. Funct.: Same ? ☐

Residence: ☐ Outbuilding: ☐ Public: ☐ Commercial: ☐ Barn: ☐ Industrial: ☐ Structural: ☐ Religious: ☐

Deteriorated: ☐ Abandoned: ☐ Lrg ☐ Md ☐ Sm ☐

or: Stories, 1: ☐ 1-½: ☐ 2: ☐ 2+: ☐

Frame: ☐ Masonry: ☐ Pole: ☐ Log: ☐ Other:

Clpbd: ☐ Weathrbd: ☐ Vert: ☐ Wd. Shngl: ☐ Brick: ☐ Stone: ☐ Block: ☐ Metal: ☐ Asbestos: ☐ Vinyl: ☐ Tar Ppr: ☐

Brick: ☐ Stone: ☐ Block: ☐ Poured or Stucco: ☐ Tile: ☐

Gable: ☐ Hipped: ☐ Flat: ☐ Mansard: ☐ Other:

Asphalt Shngl: ☐ Metal: ☐ Wood Shngl: ☐ Other:

Good: ☐ Fair: ☐ Altr: ☐ Vy Altd: ☐ Add., Major: ☐ Minor: ☐

1700-1799: ☐ 1800-1859: ☐ 1860-1910: ☐ 1910-1945: ☐

or: Note:

or: Note:

IL 422-6465

ILLINOIS RURAL SURVEY

County: McHenry | Site #: 3684 | Town:
¼: NW | Sec: 1 | TWP: 44N | Range: 8E
Street: 2623 Emerald Ct | Street View: X
Industrial/Commercial Complex w/3 or more Bldgs.: ☐

FARMSTEAD ☐
House: X 2 Houses: ☐ 1 Major Barn: ☐ 2 Mjr Barns: ☐ 3 Mjr Barns: ☐ Corn Cribs, 1: ☐, 2: ☐, 3+: ☐
Garage: ☐ Mach. Shed: ☐ Grainery: ☐ Smokehouse: ☐ Summer Kitchen: ☐ Silo: ☐ Windmill: ☐
Grain Bins: ☐ Pump House: ☐ Hog Houses: ☐ Chicken Coop: ☐ Outhouse: ☐ Mobile Homes: ☐
Sheds, 1-3: ☐ 3+: ☐ Metal Bldgs: ☐ Comments:



FRAME# 17	Pres. Funct.: Rest/Cottage	Same ? X	#1 BUILDING 2# FRAME# / Pres. Funct.: / Same ? ☐
Residence: X Outbuilding: ☐ Public: ☐ Commercial: ☐ Barn: ☐ Industrial: ☐ Structural: ☐ Religious: ☐			Original Function: Residence: ☐ Outbuilding: ☐ Public: ☐ Commercial: ☐ Barn: ☐ Industrial: ☐ Structural: ☐ Religious: ☐
Deteriorated: ☐ Abandoned: ☐ Lrg: ☐ Md: X Sm: ☐			Condition/use/size: Deteriorated: ☐ Abandoned: ☐ Lrg: ☐ Md: ☐ Sm: ☐
1 1 2 1 1 or: 106	Stories, 1: X 1-½: ☐ 2: ☐ 2+: ☐		Building TYPE: or: / Stories, 1: ☐ 1-½: ☐ 2: ☐ 2+: ☐
Frame: X Masonry: ☐ Pole: ☐ Log: ☐ Other:			Structure: Frame: ☐ Masonry: ☐ Pole: ☐ Log: ☐ Other:
Clpbd: ☐ Weathrbd: X Vert: ☐ Wd. Shngl: ☐ Brick: ☐ Stone: ☐ Block: ☐ Metal: ☐ Asbestos: ☐ Vinyl: ☐ Tar Ppr: ☐			Siding material: Clpbd: ☐ Weathrbd: ☐ Vert: ☐ Wd. Shngl: ☐ Brick: ☐ Stone: ☐ Block: ☐ Metal: ☐ Asbestos: ☐ Vinyl: ☐ Tar Ppr: ☐
Brick: ☐ Stone: ☐ Block: ☐ Poured or Stucco: ☐ Tile: ☐	?		Foundation: Brick: ☐ Stone: ☐ Block: ☐ Poured or Stucco: ☐ Tile: ☐
Gable: X Hipped: ☐ Flat: ☐ Mansard: ☐ Other:			Roof: Gable: ☐ Hipped: ☐ Flat: ☐ Mansard: ☐ Other:
Asphalt Shngl: X Metal: ☐ Wood Shngl: ☐ Other:			Roof Material: Asphalt Shngl: ☐ Metal: ☐ Wood Shngl: ☐ Other:
Good: X Fair: ☐ Altr: ☐ Vy Altd: ☐ Add., Major: ☐ Minor: ☐			Integrity: Good: ☐ Fair: ☐ Altr: ☐ Vy Altd: ☐ Add., Major: ☐ Minor: ☐
1700-1799: ☐ 1800-1859: ☐ 1860-1910: ☐ 1910-1945: X	1929		Period: 1700-1799: ☐ 1800-1859: ☐ 1860-1910: ☐ 1910-1945: ☐
Bibliography and further notes on Reverse			BUILDING 3: or: / Note:
Surveyed by: / Date:			BUILDING 4: or: / Note:

IL 422-0486

ILLINOIS RURAL SURVEY

County: McHenry | Site #: 3685 | Town:
¼: NW | Sec: 1 | TWP: 44N | Range: 8E
Street: 2624 Emerald Ct | Street View: X
Industrial/Commercial Complex w/3 or more Bldgs.: ☐

FARMSTEAD ☐
House: X 2 Houses: ☐ 1 Major Barn: ☐ 2 Mjr Barns: ☐ 3 Mjr Barns: ☐ Corn Cribs, 1: ☐, 2: ☐, 3+: ☐
Garage: ☐ Mach. Shed: ☐ Grainery: ☐ Smokehouse: ☐ Summer Kitchen: ☐ Silo: ☐ Windmill: ☐
Grain Bins: ☐ Pump House: ☐ Hog Houses: ☐ Chicken Coop: ☐ Outhouse: ☐ Mobile Homes: ☐
Sheds, 1-3: ☐ 3+: ☐ Metal Bldgs: ☐ Comments:



FRAME# 18	Pres. Funct.: Rest/Cottage	Same ? X	#1 BUILDING 2# FRAME# / Pres. Funct.: / Same ? ☐
Residence: X Outbuilding: ☐ Public: ☐ Commercial: ☐ Barn: ☐ Industrial: ☐ Structural: ☐ Religious: ☐			Original Function: Residence: ☐ Outbuilding: ☐ Public: ☐ Commercial: ☐ Barn: ☐ Industrial: ☐ Structural: ☐ Religious: ☐
Deteriorated: ☐ Abandoned: ☐ Lrg: ☐ Md: X Sm: ☐			Condition/use/size: Deteriorated: ☐ Abandoned: ☐ Lrg: ☐ Md: ☐ Sm: ☐
1 1 1 0 or:	Stories, 1: ☐ 1-½: X 2: ☐ 2+: ☐		Building TYPE: or: / Stories, 1: ☐ 1-½: ☐ 2: ☐ 2+: ☐
Frame: X Masonry: ☐ Pole: ☐ Log: ☐ Other:			Structure: Frame: ☐ Masonry: ☐ Pole: ☐ Log: ☐ Other:
Clpbd: X Weathrbd: ☐ Vert: ☐ Wd. Shngl: ☐ Brick: ☐ Stone: ☐ Block: ☐ Metal: ☐ Asbestos: ☐ Vinyl: ☐ Tar Ppr: ☐			Siding material: Clpbd: ☐ Weathrbd: ☐ Vert: ☐ Wd. Shngl: ☐ Brick: ☐ Stone: ☐ Block: ☐ Metal: ☐ Asbestos: ☐ Vinyl: ☐ Tar Ppr: ☐
Brick: ☐ Stone: ☐ Block: ☐ Poured or Stucco: ☐ Tile: ☐	?		Foundation: Brick: ☐ Stone: ☐ Block: ☐ Poured or Stucco: ☐ Tile: ☐
Gable: ☐ Hipped: X Flat: ☐ Mansard: ☐ Other:			Roof: Gable: ☐ Hipped: ☐ Flat: ☐ Mansard: ☐ Other:
Asphalt Shngl: X Metal: ☐ Wood Shngl: ☐ Other:			Roof Material: Asphalt Shngl: ☐ Metal: ☐ Wood Shngl: ☐ Other:
Good: ☐ Fair: X Altr: ☐ Vy Altd: ☐ Add., Major: X Minor: ☐			Integrity: Good: ☐ Fair: ☐ Altr: ☐ Vy Altd: ☐ Add., Major: ☐ Minor: ☐
1700-1799: ☐ 1800-1859: ☐ 1860-1910: ☐ 1910-1945: X			Period: 1700-1799: ☐ 1800-1859: ☐ 1860-1910: ☐ 1910-1945: ☐
Bibliography and further notes on Reverse			BUILDING 3: or: / Note:
Surveyed by: / Date:			BUILDING 4: or: / Note:

IL 422-0486

ILLINOIS RURAL SURVEY

County: McHenry | Site #: 3686 | Town:

¼: NW | Sec: 1 | TWP: 44N | Range: 8E

Street: 107 Emerald | Street View: ☒

Industrial/Commercial Complex w/3 or more Bldgs.: ☐

FARMSTEAD ☐

House: ☒ 2 Houses: ☐ 1 Major Barn: ☐ 2 Mjr Barns: ☐ 3 Mjr Barns: ☐ Corn Cribs, 1: ☐, 2: ☐, 3+: ☐

Garage: ☒ Mach. Shed: ☐ Grainery: ☐ Smokehouse: ☐ Summer Kitchen: ☐ Silo: ☐ Windmill: ☐

Grain Bins: ☐ Pump House: ☐ Hog Houses: ☐ Chicken Coop: ☐ Outhouse: ☐ Mobile Homes: ☐

Sheds, 1-3: ☐ 3+: ☐ Metal Bldgs: ☐ Comments: C

FRAME# 19	Pres. Funct.:	Same ? ☐	#1 BUILDING 2#	FRAME#	Pres. Funct.:	Same ? ☐
Residence: ☒ Outbuilding: ☐ Public: ☐ Commercial: ☐ Barn: ☐ Industrial: ☐ Structural: ☐ Religious: ☐			Original Function	Residence: ☐ Outbuilding: ☐ Public: ☐ Commercial: ☐ Barn: ☐ Industrial: ☐ Structural: ☐ Religious: ☐		
Deteriorated: ☐ Abandoned: ☐ Lrg ☒ Mid ☐ Sml ☐			Condition/Use/Size	Deteriorated: ☐ Abandoned: ☐ Lrg ☐ Mid ☐ Sm ☐		
1 1 0 4	or: 1	Stories, 1: ☐ 1-½: ☐ 2: ☒ 2+: ☐	Building TYPE		or:	Stories, 1: ☐ 1-½: ☐ 2: ☐ 2+: ☐
Frame: ☒ Masonry: ☐ Pole: ☐ Log: ☐ Other:			Structure	Frame: ☐ Masonry: ☐ Pole: ☐ Log: ☐ Other:		
Clpbd: ☒ Weathrbd: ☐ Vert: ☐ Wd. Shngl: ☐ Brick: ☐ Stone: ☐ Block: ☐ Metal: ☐ Asbestos: ☐ Vinyl: ☐ Tar Ppr: ☐			Siding material	Clpbd: ☐ Weathrbd: ☐ Vert: ☐ Wd. Shngl: ☐ Brick: ☐ Stone: ☐ Block: ☐ Metal: ☐ Asbestos: ☐ Vinyl: ☐ Tar Ppr: ☐		
Brick: ☐ Stone: ☐ Block: ☐ Poured or Stucco: ☐ Tile: ☐			Foundation	Brick: ☐ Stone: ☐ Block: ☐ Poured or Stucco: ☐ Tile: ☐		
Gable: ☐ Hipped: ☒ Flat: ☐ Mansard: ☐ Other:			Roof	Gable: ☐ Hipped: ☐ Flat: ☐ Mansard: ☐ Other:		
Asphalt Shngl: ☒ Metal: ☐ Wood Shngl: ☐ Other:			Roof Material	Asphalt Shngl: ☐ Metal: ☐ Wood Shngl: ☐ Other:		
Good: ☐ Fair: ☒ Altr: ☐ Vy Altd: ☐ Add., Major: ☒ Minor: ☐			Integrity	Good: ☐ Fair: ☐ Altr: ☐ Vy Altd: ☐ Add., Major: ☐ Minor: ☐		
1700-1799: ☐ 1800-1859: ☐ 1860-1910: ☒ 1910-1945: ☐			Period	1700-1799: ☐ 1800-1859: ☐ 1860-1910: ☐ 1910-1945: ☐		
Bibliography and further notes on Reverse			BUILDING 3		or:	Note:
Surveyed by:	Date:		BUILDING 4		or:	Note:

IL 422-0465

ILLINOIS RURAL SURVEY

County: McHenry | Site #: 3688 | Town:

¼: NW | Sec: 1 | TWP: 44N | Range: 8E

Street: ~~115~~ 113 Emerald | Street View: ☒

Industrial/Commercial Complex w/3 or more Bldgs.: ☐

FARMSTEAD ☐

House: ☒ 2 Houses: ☐ 1 Major Barn: ☐ 2 Mjr Barns: ☐ 3 Mjr Barns: ☐ Corn Cribs, 1: ☐, 2: ☐, 3+: ☐

Garage: ☒ Mach. Shed: ☐ Grainery: ☐ Smokehouse: ☐ Summer Kitchen: ☐ Silo: ☐ Windmill: ☐

Grain Bins: ☐ Pump House: ☐ Hog Houses: ☐ Chicken Coop: ☐ Outhouse: ☐ Mobile Homes: ☐

Sheds, 1-3: ☐ 3+: ☐ Metal Bldgs: ☐ Comments:



FRAME# 21	Pres. Funct.: Rest Cottage	Same ? ☒	#1 BUILDING 2#	FRAME#	Pres. Funct.:	Same ? ☐
Residence: ☒ Outbuilding: ☐ Public: ☐ Commercial: ☐ Barn: ☐ Industrial: ☐ Structural: ☐ Religious: ☐			Original Function	Residence: ☐ Outbuilding: ☐ Public: ☐ Commercial: ☐ Barn: ☐ Industrial: ☐ Structural: ☐ Religious: ☐		
Deteriorated: ☐ Abandoned: ☐ Lrg ☐ Mid ☐ Sml ☐			Condition/Use/Size	Deteriorated: ☐ Abandoned: ☐ Lrg ☐ Mid ☐ Sm ☐		
	or:	Stories, 1: ☐ 1-½: ☒ 2: ☐ 2+: ☐	Building TYPE		or:	Stories, 1: ☐ 1-½: ☐ 2: ☐ 2+: ☐
Frame: ☒ Masonry: ☐ Pole: ☐ Log: ☐ Other:			Structure	Frame: ☐ Masonry: ☐ Pole: ☐ Log: ☐ Other:		
Clpbd: ☐ Weathrbd: ☐ Vert: ☐ Wd. Shngl: ☐ Brick: ☐ Stone: ☐ Block: ☐ Metal: ☒ Asbestos: ☐ Vinyl: ☐ Tar Ppr: ☐			Siding material	Clpbd: ☐ Weathrbd: ☐ Vert: ☐ Wd. Shngl: ☐ Brick: ☐ Stone: ☐ Block: ☐ Metal: ☐ Asbestos: ☐ Vinyl: ☐ Tar Ppr: ☐		
Brick: ☐ Stone: ☐ Block: ☐ Poured or Stucco: ☐ Tile: ☐			Foundation	Brick: ☐ Stone: ☐ Block: ☐ Poured or Stucco: ☐ Tile: ☐		
Gable: ☒ Hipped: ☐ Flat: ☐ Mansard: ☐ Other:			Roof	Gable: ☐ Hipped: ☐ Flat: ☐ Mansard: ☐ Other:		
Asphalt Shngl: ☒ Metal: ☐ Wood Shngl: ☐ Other:			Roof Material	Asphalt Shngl: ☐ Metal: ☐ Wood Shngl: ☐ Other:		
Good: ☐ Fair: ☒ Altr: ☐ Vy Altd: ☐ Add., Major: ☒ Minor: ☐			Integrity	Good: ☐ Fair: ☐ Altr: ☐ Vy Altd: ☐ Add., Major: ☐ Minor: ☐		
1700-1799: ☐ 1800-1859: ☐ 1860-1910: ☐ 1910-1945: ☒			Period	1700-1799: ☐ 1800-1859: ☐ 1860-1910: ☐ 1910-1945: ☐		
Bibliography and further notes on Reverse			BUILDING 3		or:	Note:
Surveyed by:	Date:		BUILDING 4		or:	Note:

IL 422-0465

ILLINOIS RURAL SURVEY

County: McHenry | Site #: 3689 | Town:
¼: NW | Sec: 1 | TWP: 44N | Range: 8E
Street: 115 Emerald Dr | Street View: ☒
Industrial/Commercial Complex w/3 or more Bldgs.: ☐



FARMSTEAD ☐
House: ☒ 2 Houses: ☐ 1 Major Barn: ☐ 2 Mjr Barns: ☐ 3 Mjr Barns: ☐ Corn Cribs, 1: ☐, 2: ☐, 3+: ☐
Garage: ☒ Mach. Shed: ☐ Grainery: ☐ Smokehouse: ☐ Summer Kitchen: ☐ Silo: ☐ Windmill: ☐
Grain Bins: ☐ Pump House: ☐ Hog Houses: ☐ Chicken Coop: ☐ Outhouse: ☐ Mobile Homes: ☐
Sheds, 1-3: ☐ 3+: ☐ Metal Bldgs: ☐ Comments:

FRAME# 20	Pres. Funct.: Residence	Same? ☒	■1 BUILDING 2■
Residence: ☒ Outbuilding: ☐ Public: ☐ Commercial: ☐ Barn: ☐ Industrial: ☐ Structural: ☐ Religious: ☐			Original Function
Deteriorated: ☐ Abandoned: ☐ Lrg: ☒ Md: ☐ Sml: ☐			Condition/usefulsize
1 0 1 or:	Stories, 1: ☐ 1-½: ☐ 2: ☒ 2+: ☐		Building TYPE
Frame: ☐ Masonry: ☐ Pole: ☐ Log: ☐ Other:			Structure
Clpbd: ☐ Weathrbd: ☐ Vert: ☐ Wd. Shngl: ☐ Brick: ☐ Stone: ☐ Block: ☐ Metal: ☐ Asbestos: ☒ Vinyl: ☐ Tar Ppr: ☐			Siding material
Brick: ☐ Stone: ☐ Block: ☒ Poured or Stucco: ☐ Tile: ☐			Foundation
Gable: ☒ Hipped: ☐ Flat: ☐ Mansard: ☐ Other:			Roof
Asphalt Shngl: ☒ Metal: ☐ Wood Shngl: ☐ Other:			Roof Material
Good: ☐ Fair: ☒ Altr: ☐ Vy Altd: ☐ Add., Major: ☐ Minor: ☐			Integrity
1700-1799: ☐ 1800-1859: ☐ 1860-1910: ☐ 1910-1945: ☒			Period
Bibliography and further notes on Reverse			BUILDING 3
Surveyed by: Date:			BUILDING 4

FRAME# | Pres. Funct.: | Same ? ☐
Residence: ☐ Outbuilding: ☐ Public: ☐ Commercial: ☐ Barn: ☐ Industrial: ☐ Structural: ☐ Religious: ☐
Deteriorated: ☐ Abandoned: ☐ Lrg ☐ Md ☐ Sm ☐
or: | Stories, 1: ☐ 1-½: ☐ 2: ☐ 2+: ☐
Frame: ☐ Masonry: ☐ Pole: ☐ Log: ☐ Other:
Clpbd: ☐ Weathrbd: ☐ Vert: ☐ Wd. Shngl: ☐ Brick: ☐ Stone: ☐ Block: ☐ Metal: ☐ Asbestos: ☐ Vinyl: ☐ Tar Ppr: ☐
Brick: ☐ Stone: ☐ Block: ☐ Poured or Stucco: ☐ Tile: ☐
Gable: ☐ Hipped: ☐ Flat: ☐ Mansard: ☐ Other:
Asphalt Shngl: ☐ Metal: ☐ Wood Shngl: ☐ Other:
Good: ☐ Fair: ☐ Altr: ☐ Vy Altd: ☐ Add., Major: ☐ Minor: ☐
1700-1799: ☐ 1800-1859: ☐ 1860-1910: ☐ 1910-1945: ☐
or: | Note:
or: | Note:

IL 422-0465

ILLINOIS RURAL SURVEY

County: McHenry | Site #: 3687 | Town:
¼: NW | Sec: 1 | TWP: 44N | Range: 8E
Street: 109 Emerald | Street View: ☒
Industrial/Commercial Complex w/3 or more Bldgs.: ☐



FARMSTEAD ☐
House: ☒ 2 Houses: ☐ 1 Major Barn: ☐ 2 Mjr Barns: ☐ 3 Mjr Barns: ☐ Corn Cribs, 1: ☐, 2: ☐, 3+: ☐
Garage: ☒ Mach. Shed: ☐ Grainery: ☐ Smokehouse: ☐ Summer Kitchen: ☐ Silo: ☐ Windmill: ☐
Grain Bins: ☐ Pump House: ☐ Hog Houses: ☐ Chicken Coop: ☐ Outhouse: ☐ Mobile Homes: ☐
Sheds, 1-3: ☐ 3+: ☐ Metal Bldgs: ☐ Comments:

FRAME# 20	Pres. Funct.: Residence	Same ? ☒	■1 BUILDING 2■
Residence: ☒ Outbuilding: ☐ Public: ☐ Commercial: ☐ Barn: ☐ Industrial: ☐ Structural: ☐ Religious: ☐			Original Function
Deteriorated: ☐ Abandoned: ☐ Lrg: ☒ Md: ☐ Sml: ☐			Condition/usefulsize
1 1 1 1 1 or: 108	Stories, 1: ☐ 1-½: ☒ 2: ☐ 2+: ☐		Building TYPE
Frame: ☒ Masonry: ☐ Pole: ☐ Log: ☐ Other:			Structure
Clpbd: ☒ Weathrbd: ☐ Vert: ☐ Wd. Shngl: ☐ Brick: ☐ Stone: ☐ Block: ☐ Metal: ☐ Asbestos: ☐ Vinyl: ☐ Tar Ppr: ☐			Siding material
Brick: ☒ Stone: ☐ Block: ☐ Poured or Stucco: ☒ Tile: ☐			Foundation
Gable: ☒ Hipped: ☐ Flat: ☐ Mansard: ☐ Other:			Roof
Asphalt Shngl: ☒ Metal: ☐ Wood Shngl: ☐ Other:			Roof Material
Good: ☒ Fair: ☐ Altr: ☐ Vy Altd: ☐ Add., Major: ☐ Minor: ☐			Integrity
1700-1799: ☐ 1800-1859: ☐ 1860-1910: ☐ 1910-1945: ☒			Period
Bibliography and further notes on Reverse			BUILDING 3
Surveyed by: Date:			BUILDING 4

FRAME# | Pres. Funct.: | Same ? ☐
Residence: ☐ Outbuilding: ☐ Public: ☐ Commercial: ☐ Barn: ☐ Industrial: ☐ Structural: ☐ Religious: ☐
Deteriorated: ☐ Abandoned: ☐ Lrg ☐ Md ☐ Sm ☐
or: | Stories, 1: ☐ 1-½: ☐ 2: ☐ 2+: ☐
Frame: ☐ Masonry: ☐ Pole: ☐ Log: ☐ Other:
Clpbd: ☐ Weathrbd: ☐ Vert: ☐ Wd. Shngl: ☐ Brick: ☐ Stone: ☐ Block: ☐ Metal: ☐ Asbestos: ☐ Vinyl: ☐ Tar Ppr: ☐
Brick: ☐ Stone: ☐ Block: ☐ Poured or Stucco: ☐ Tile: ☐
Gable: ☐ Hipped: ☐ Flat: ☐ Mansard: ☐ Other:
Asphalt Shngl: ☐ Metal: ☐ Wood Shngl: ☐ Other:
Good: ☐ Fair: ☐ Altr: ☐ Vy Altd: ☐ Add., Major: ☐ Minor: ☐
1700-1799: ☐ 1800-1859: ☐ 1860-1910: ☐ 1910-1945: ☐
or: | Note:
or: | Note:

IL 422-0465

ILLINOIS RURAL SURVEY

County: McHenry | Site #: 3690 | Town:

¼: NW | Sec: 1 | TWP: 44N | Range: 8E

Street: 203 Emerald | Street View: ☒

Industrial/Commercial Complex w/3 or more Bldgs.: ☐

FARMSTEAD ☐

House: ☒ 2 Houses: ☐ 1 Major Barn: ☐ 2 Mjr Barns: ☐ 3 Mjr Barns: ☐ Corn Cribs, 1: ☐, 2: ☐, 3+: ☐

Garage: ☒ Mach. Shed: ☐ Grainery: ☐ Smokehouse: ☐ Summer Kitchen: ☐ Silo: ☐ Windmill: ☐

Grain Bins: ☐ Pump House: ☐ Hog Houses: ☐ Chicken Coop: ☐ Outhouse: ☐ Mobile Homes: ☐

Sheds, 1-3: ☐ 3+: ☐ Metal Bldgs: ☐ Comments:



FRAME# 23 | Pres. Funct.: Residence | Same ? ☒

Residence: ☒ Outbuilding: ☐ Public: ☐ Commercial: ☐ Barn: ☐ Industrial: ☐ Structural: ☐ Religious: ☐

Deteriorated: ☐ Abandoned: ☐ Lrg: ☒ Md: ☐ Sml: ☐

1 1 9 1 | or: | Stories, 1: ☐ 1-½: ☐ 2: ☒ 2+: ☐

Frame: ☒ Masonry: ☐ Pole: ☐ Log: ☐ Other:

Clpbd: ☐ Weathrbd: ☒ Vert: ☐ Wd. Shngl: ☐ Brick: ☐
Stone: ☐ Block: ☐ Metal: ☐ Asbsos: ☐ Vinyl: ☐ Tar Ppr: ☐

Brick: ☒ Stone: ☐ Block: ☐ Poured or Stucco: ☒ Tile: ☐

Gable: ☒ Hipped: ☐ Flat: ☐ Mansard: ☐ Other:

Asphalt Shngl: ☒ Metal: ☐ Wood Shngl: ☐ Other:

Good: ☒ Fair: ☐ Altr: ☐ Vy Altd: ☐ Add., Major: ☒ Minor: ☐

1700-1799: ☐ 1800-1859: ☐ 1860-1910: ☒ 1910-1945: ☐

Bibliography and further notes on Reverse

Surveyed by: Date:

#1 BUILDING 2#	FRAME#	Pres. Funct.:	Same ? ☐
Original Function	Residence: ☐ Outbuilding: ☐ Public: ☐ Commercial: ☐ Barn: ☐ Industrial: ☐ Structural: ☐ Religious: ☐		
Condition/use/size	Deteriorated: ☐ Abandoned: ☐ Lrg: ☐ Md: ☐ Sm: ☐		
Building TYPE	or:	Stories, 1: ☐ 1-½: ☐ 2: ☐ 2+: ☐	
Structure	Frame: ☐ Masonry: ☐ Pole: ☐ Log: ☐ Other:		
Siding material	Clpbd: ☐ Weathrbd: ☐ Vert: ☐ Wd. Shngl: ☐ Brick: ☐ Stone: ☐ Block: ☐ Metal: ☐ Asbsos: ☐ Vinyl: ☐ Tar Ppr: ☐		
Foundation	Brick: ☐ Stone: ☐ Block: ☐ Poured or Stucco: ☐ Tile: ☐		
Roof	Gable: ☐ Hipped: ☐ Flat: ☐ Mansard: ☐ Other:		
Roof Material	Asphalt Shngl: ☐ Metal: ☐ Wood Shngl: ☐ Other:		
Integrity	Good: ☐ Fair: ☐ Altr: ☐ Vy Altd: ☐ Add., Major: ☐ Minor: ☐		
Period	1700-1799: ☐ 1800-1859: ☐ 1860-1910: ☐ 1910-1945: ☐		
BUILDING 3	or:	Note:	
BUILDING 4	or:	Note:	

IL 422-0485

ILLINOIS RURAL SURVEY

County: McHenry | Site #: 3691 | Town:

¼: NW | Sec: 1 | TWP: 44N | Range: 8E

Street: 205 Emerald | Street View: ☐

Industrial/Commercial Complex w/3 or more Bldgs.: ☐

FARMSTEAD ☐

House: ☒ 2 Houses: ☐ 1 Major Barn: ☐ 2 Mjr Barns: ☐ 3 Mjr Barns: ☐ Corn Cribs, 1: ☐, 2: ☐, 3+: ☐

Garage: ☒ Mach. Shed: ☐ Grainery: ☐ Smokehouse: ☐ Summer Kitchen: ☐ Silo: ☐ Windmill: ☐

Grain Bins: ☐ Pump House: ☐ Hog Houses: ☐ Chicken Coop: ☐ Outhouse: ☐ Mobile Homes: ☐

Sheds, 1-3: ☐ 3+: ☐ Metal Bldgs: ☐ Comments:



FRAME# 23 | Pres. Funct.: Garage | Same ? ☒

Residence: ☐ Outbuilding: ☒ Public: ☐ Commercial: ☐ Barn: ☐ Industrial: ☐ Structural: ☐ Religious: ☐

Deteriorated: ☐ Abandoned: ☐ Lrg: ☐ Md: ☒ Sml: ☐

| | | | or: | Stories, 1: ☐ 1-½: ☒ 2: ☐ 2+: ☐

Frame: ☒ Masonry: ☐ Pole: ☐ Log: ☐ Other:

Clpbd: ☒ Weathrbd: ☐ Vert: ☐ Wd. Shngl: ☐ Brick: ☐
Stone: ☐ Block: ☐ Metal: ☐ Asbsos: ☐ Vinyl: ☐ Tar Ppr: ☐

Brick: ☐ Stone: ☐ Block: ☐ Poured or Stucco: ☐ Tile: ☐

Gable: ☒ Hipped: ☐ Flat: ☐ Mansard: ☐ Other:

Asphalt Shngl: ☒ Metal: ☐ Wood Shngl: ☐ Other:

Good: ☒ Fair: ☐ Altr: ☐ Vy Altd: ☐ Add., Major: ☐ Minor: ☐

1700-1799: ☐ 1800-1859: ☐ 1860-1910: ☐ 1910-1945: ☒

Bibliography and further notes on Reverse

Surveyed by: Date:

#1 BUILDING 2#	FRAME# 24	Pres. Funct.: Residence	Same ? ☒
Original Function	Residence: ☒ Outbuilding: ☐ Public: ☐ Commercial: ☐ Barn: ☐ Industrial: ☐ Structural: ☐ Religious: ☐		
Condition/use/size	Deteriorated: ☐ Abandoned: ☐ Lrg: ☐ Md: ☒ Sm: ☐		
Building TYPE	1 1 2 8	or: 1 1 0	Stories, 1: ☐ 1-½: ☒ 2: ☐ 2+: ☐
Structure	Frame: ☒ Masonry: ☐ Pole: ☐ Log: ☐ Other:		
Siding material	Clpbd: ☒ Weathrbd: ☐ Vert: ☐ Wd. Shngl: ☐ Brick: ☐ Stone: ☐ Block: ☐ Metal: ☐ Asbsos: ☐ Vinyl: ☐ Tar Ppr: ☐	Asphalt Shingle	
Foundation	Brick: ☐ Stone: ☐ Block: ☒ Poured or Stucco: ☐ Tile: ☐		
Roof	Gable: ☒ Hipped: ☐ Flat: ☐ Mansard: ☐ Other:		
Roof Material	Asphalt Shngl: ☒ Metal: ☐ Wood Shngl: ☐ Other:		
Integrity	Good: ☒ Fair: ☐ Altr: ☐ Vy Altd: ☐ Add., Major: ☐ Minor: ☐		
Period	1700-1799: ☐ 1800-1859: ☐ 1860-1910: ☐ 1910-1945: ☒		
BUILDING 3	or:	Note:	
BUILDING 4	or:	Note:	

IL 422-0485

ILLINOIS RURAL SURVEY

County: McHenry | Site #: 3692 | Town:

¼: NW | Sec: 1 | TWP: 44N | Range: 8E

Street: 207 Emerald | Street View: ☒

Industrial/Commercial Complex w/3 or more Bldgs.: ☐

FARMSTEAD ☐

House: ☒ 2 Houses: ☐ 1 Major Barn: ☐ 2 Mjr Barns: ☐ 3 Mjr Barns: ☐ Corn Cribs, 1: ☐, 2: ☐, 3+: ☐

Garage: ☒ Mach. Shed: ☐ Grainery: ☐ Smokehouse: ☐ Summer Kitchen: ☐ Silo: ☐ Windmill: ☐

Grain Bins: ☐ Pump House: ☐ Hog Houses: ☐ Chicken Coop: ☐ Outhouse: ☐ Mobile Homes: ☐

Sheds, 1-3: ☒ 3+: ☐ Metal Bldgs: ☐ Comments:



FRAME# 25	Pres. Funct.: Residence	Same ? ☒	#1 BUILDING 2#
Residence: ☒ Outbuilding: ☐ Public: ☐ Commercial: ☐ Barn: ☐ Industrial: ☐ Structural: ☐ Religious: ☐			Original Function
Deteriorated: ☐ Abandoned: ☐ Lrg: ☒ Md: ☐ Sml: ☐			Condition/use/size
1 1/0 1 or:	Stories: 1: ☐ 1-½: ☒ 2: ☐ 2+: ☐		Building TYPE
Frame: ☐ Masonry: ☐ Pole: ☐ Log: ☐ Other:			Structure
Clpbd: ☐ Weathrbd: ☒ Vert: ☐ Wd. Shngl: ☐ Brick: ☐ Stone: ☐ Block: ☐ Metal: ☐ Asbestos: ☐ Vinyl: ☐ Tar Ppr: ☐			Siding material
Brick: ☐ Stone: ☐ Block: ☐ Poured or Stucco: ☐ Tile: ☐			Foundation
Gable: ☒ Hipped: ☐ Flat: ☐ Mansard: ☐ Other:			Roof
Asphalt Shngl: ☒ Metal: ☐ Wood Shngl: ☐ Other:			Roof Material
Good: ☒ Fair: ☐ Alt: ☐ Vy Alt: ☐ Add., Major: ☒ Minor: ☐			Integrity
1700-1799: ☐ 1800-1859: ☐ 1860-1910: ☒ 1910-1945: ☐			Period
Bibliography and further notes on Reverse			BUILDING 3
Surveyed by: Date:			BUILDING 4

IL 422-0455

ILLINOIS RURAL SURVEY

County: McHenry | Site #: 3693 | Town:

¼: NW | Sec: 1 | TWP: 44N | Range: 8E

Street: 209 Emerald | Street View: ☒

Industrial/Commercial Complex w/3 or more Bldgs.: ☐

FARMSTEAD ☐

House: ☒ 2 Houses: ☐ 1 Major Barn: ☐ 2 Mjr Barns: ☐ 3 Mjr Barns: ☐ Corn Cribs, 1: ☐, 2: ☐, 3+: ☐

Garage: ☒ Mach. Shed: ☐ Grainery: ☐ Smokehouse: ☐ Summer Kitchen: ☐ Silo: ☐ Windmill: ☐

Grain Bins: ☐ Pump House: ☐ Hog Houses: ☐ Chicken Coop: ☐ Outhouse: ☐ Mobile Homes: ☐

Sheds, 1-3: ☒ 3+: ☐ Metal Bldgs: ☐ Comments:



FRAME# 26	Pres. Funct.: Residence	Same ? ☒	#1 BUILDING 2#
Residence: ☒ Outbuilding: ☐ Public: ☐ Commercial: ☐ Barn: ☐ Industrial: ☐ Structural: ☐ Religious: ☐			Original Function
Deteriorated: ☐ Abandoned: ☐ Lrg: ☒ Md: ☐ Sml: ☐			Condition/use/size
1 1/0 1 or:	Stories: 1: ☐ 1-½: ☒ 2: ☐ 2+: ☐		Building TYPE
Frame: ☒ Masonry: ☐ Pole: ☐ Log: ☐ Other:			Structure
Clpbd: ☐ Weathrbd: ☐ Vert: ☐ Wd. Shngl: ☐ Brick: ☐ Stone: ☐ Block: ☐ Metal: ☒ Asbestos: ☐ Vinyl: ☐ Tar Ppr: ☐			Siding material
Brick: ☐ Stone: ☐ Block: ☐ Poured or Stucco: ☐ Tile: ☐			Foundation
Gable: ☒ Hipped: ☐ Flat: ☐ Mansard: ☐ Other:			Roof
Asphalt Shngl: ☒ Metal: ☐ Wood Shngl: ☐ Other:			Roof Material
Good: ☐ Fair: ☒ Alt: ☐ Vy Alt: ☐ Add., Major: ☒ Minor: ☐			Integrity
1700-1799: ☐ 1800-1859: ☐ 1860-1910: ☒ 1910-1945: ☒			Period
Bibliography and further notes on Reverse			BUILDING 3
Surveyed by: Date:			BUILDING 4

IL 422-0455

ILLINOIS RURAL SURVEY

County: McHenry | Site #: 3694 | Town:

¼: NW | Sec: 1 | TWP: 44N | Range: 8E

Street: 213 Emerald | Street View: ☑

Industrial/Commercial Complex w/3 or more Bldgs.: ☐

FARMSTEAD ☐

House: ☑ 2 Houses: ☐ 1 Major Barn: ☐ 2 Mjr Barns: ☐ 3 Mjr Barns: ☐ Corn Cribs, 1: ☐, 2: ☐, 3+: ☐

Garage: ☐ Mach. Shed: ☐ Grainery: ☐ Smokehouse: ☐ Summer Kitchen: ☐ Silo: ☐ Windmill: ☐

Grain Bins: ☐ Pump House: ☐ Hog Houses: ☐ Chicken Coop: ☐ Outhouse: ☐ Mobile Homes: ☐

Sheds, 1-3: ☐ 3+: ☐ Metal Bldgs: ☐ Comments:



BUILDING #1	BUILDING #2
FRAME# 27	FRAME#
Pres. Funct.: Rest/Cottage	Pres. Funct.:
Same ? ☑	Same ? ☐
Residence: ☒ Outbuilding: ☐ Public: ☐ Commercial: ☐ Barn: ☐ Industrial: ☐ Structural: ☐ Religious: ☐	Original Function: Residence: ☐ Outbuilding: ☐ Public: ☐ Commercial: ☐ Barn: ☐ Industrial: ☐ Structural: ☐ Religious: ☐
Deteriorated: ☐ Abandoned: ☐ Lrg ☐ Md ☑ Sml ☐	Condition/use/size: Deteriorated: ☐ Abandoned: ☐ Lrg ☐ Md ☐ Sm ☐
1/1/1 or: Stories, 1: ☐ 1-½: ☑ 2: ☐ 2+: ☐	Building TYPE: or: Stories, 1: ☐ 1-½: ☐ 2: ☐ 2+: ☐
Frame: ☒ Masonry: ☐ Pole: ☐ Log: ☐ Other:	Structure: Frame: ☐ Masonry: ☐ Pole: ☐ Log: ☐ Other:
Clpbd: ☐ Weathrbd: ☑ Vert: ☐ Wd. Shngl: ☐ Brick: ☐ Stone: ☐ Block: ☐ Metal: ☐ Asbestos: ☐ Vinyl: ☐ Tar Ppr: ☐	Siding material: Clpbd: ☐ Weathrbd: ☐ Vert: ☐ Wd. Shngl: ☐ Brick: ☐ Stone: ☐ Block: ☐ Metal: ☐ Asbestos: ☐ Vinyl: ☐ Tar Ppr: ☐
Brick: ☐ Stone: ☐ Block: ☐ Poured or Stucco: ☐ Tile: ☐	Foundation: Brick: ☐ Stone: ☐ Block: ☐ Poured or Stucco: ☐ Tile: ☐
Gable: ☑ Hipped: ☐ Flat: ☐ Mansard: ☐ Other:	Roof: Gable: ☐ Hipped: ☐ Flat: ☐ Mansard: ☐ Other:
Asphalt Shngl: ☑ Metal: ☐ Wood Shngl: ☐ Other:	Roof Material: Asphalt Shngl: ☐ Metal: ☐ Wood Shngl: ☐ Other:
Good: ☐ Fair: ☒ Altr: ☐ Vy Altd: ☐ Add., Major: ☐ Minor: ☐	Integrity: Good: ☐ Fair: ☐ Altr: ☐ Vy Altd: ☐ Add., Major: ☐ Minor: ☐
1700-1799: ☐ 1800-1859: ☐ 1860-1910: ☐ 1910-1945: ☑	Period: 1700-1799: ☐ 1800-1859: ☐ 1860-1910: ☐ 1910-1945: ☐
Bibliography and further notes on Reverse	BUILDING 3: or: Note:
Surveyed by: Date:	BUILDING 4: or: Note:

IL 422-0455

ILLINOIS RURAL SURVEY

County: McHenry | Site #: 3695 | Town:

¼: NW | Sec: 1 | TWP: 44N | Range: 8E

Street: 215 Emerald | Street View: ☑

Industrial/Commercial Complex w/3 or more Bldgs.: ☐

FARMSTEAD ☐

House: ☒ 2 Houses: ☐ 1 Major Barn: ☐ 2 Mjr Barns: ☐ 3 Mjr Barns: ☐ Corn Cribs, 1: ☐, 2: ☐, 3+: ☐

Garage: ☑ Mach. Shed: ☐ Grainery: ☐ Smokehouse: ☐ Summer Kitchen: ☐ Silo: ☐ Windmill: ☐

Grain Bins: ☐ Pump House: ☐ Hog Houses: ☐ Chicken Coop: ☐ Outhouse: ☐ Mobile Homes: ☐

Sheds, 1-3: ☐ 3+: ☐ Metal Bldgs: ☐ Comments:



BUILDING #1	BUILDING #2
FRAME# 28	FRAME#
Pres. Funct.: Residence	Pres. Funct.:
Same ? ☑	Same ? ☐
Residence: ☒ Outbuilding: ☐ Public: ☐ Commercial: ☐ Barn: ☐ Industrial: ☐ Structural: ☐ Religious: ☐	Original Function: Residence: ☐ Outbuilding: ☐ Public: ☐ Commercial: ☐ Barn: ☐ Industrial: ☐ Structural: ☐ Religious: ☐
Deteriorated: ☐ Abandoned: ☐ Lrg ☐ Md ☑ Sml ☐	Condition/use/size: Deteriorated: ☐ Abandoned: ☐ Lrg ☐ Md ☐ Sm ☐
1/0/1 or: Stories, 1: ☐ 1-½: ☑ 2: ☐ 2+: ☐	Building TYPE: or: Stories, 1: ☐ 1-½: ☐ 2: ☐ 2+: ☐
Frame: ☒ Masonry: ☐ Pole: ☐ Log: ☐ Other:	Structure: Frame: ☐ Masonry: ☐ Pole: ☐ Log: ☐ Other:
Clpbd: ☐ Weathrbd: ☐ Vert: ☐ Wd. Shngl: ☐ Brick: ☐ Stone: ☐ Block: ☐ Metal: ☒ Asbestos: ☐ Vinyl: ☐ Tar Ppr: ☐	Siding material: Clpbd: ☐ Weathrbd: ☐ Vert: ☐ Wd. Shngl: ☐ Brick: ☐ Stone: ☐ Block: ☐ Metal: ☐ Asbestos: ☐ Vinyl: ☐ Tar Ppr: ☐
Brick: ☐ Stone: ☐ Block: ☐ Poured or Stucco: ☐ Tile: ☐ pt block	Foundation: Brick: ☐ Stone: ☐ Block: ☐ Poured or Stucco: ☐ Tile: ☐
Gable: ☒ Hipped: ☐ Flat: ☐ Mansard: ☐ Other:	Roof: Gable: ☐ Hipped: ☐ Flat: ☐ Mansard: ☐ Other:
Asphalt Shngl: ☒ Metal: ☐ Wood Shngl: ☐ Other:	Roof Material: Asphalt Shngl: ☐ Metal: ☐ Wood Shngl: ☐ Other:
Good: ☐ Fair: ☒ Altr: ☐ Vy Altd: ☐ Add., Major: ☐ Minor: ☐	Integrity: Good: ☐ Fair: ☐ Altr: ☐ Vy Altd: ☐ Add., Major: ☐ Minor: ☐
1700-1799: ☐ 1800-1859: ☐ 1860-1910: ☒ 1910-1945: ☐	Period: 1700-1799: ☐ 1800-1859: ☐ 1860-1910: ☐ 1910-1945: ☐
Bibliography and further notes on Reverse	BUILDING 3: or: Note:
Surveyed by: Date:	BUILDING 4: or: Note:

IL 422-0455

ILLINOIS RURAL SURVEY

County: McHenry | Site #: 3696 | Town:

¼: NW | Sec: 1 | TWP: 44N | Range: 8E

Street: 301 Emerald Dr | Street View: ✓

Industrial/Commercial Complex w/3 or more Bldgs.: ☐



FARMSTEAD ☐

House: ☒ 2 Houses: ☐ 1 Major Barn: ☐ 2 Mjr Barns: ☐ 3 Mjr Barns: ☐ Corn Cribs, 1: ☐, 2: ☐, 3+: ☐

Garage: ☒ Mach. Shed: ☐ Grainery: ☐ Smokehouse: ☐ Summer Kitchen: ☐ Silo: ☐ Windmill: ☐

Grain Bins: ☐ Pump House: ☐ Hog Houses: ☐ Chicken Coop: ☐ Outhouse: ☐ Mobile Homes: ☐

Sheds, 1-3: ☐ 3+: ☐ Metal Bldgs: ☐ Comments:

FRAME# 99	Pres. Funct.: Residence	Same ? ✓	#1 BUILDING 2#
Residence: ✓ Outbuilding: ☐ Public: ☐ Commercial: ☐ Barn: ☐ Industrial: ☐ Structural: ☐ Religious: ☐			Original Function
Deteriorated: ☐ Abandoned: ☐ Lrg ☐ Md ✓ Sml ☐			Condition/use/size
☐☐☐☐☐ or:	Stories, 1: ☐ 1-½: ✓ 2: ☐ 2+: ☐		Building TYPE
Frame: ✓ Masonry: ☐ Pole: ☐ Log: ☐ Other:			Structure
Clpbd: ☐ Weathrbd: ☐ Vert: ☐ Wd. Shngl: ☐ Brick: ☐ Stone: ☐ Block: ☐ Metal: ✓ Asbestos: ☐ Vinyl: ☐ Tar Ppr: ☐			Siding material
Brick: ☐ Stone: ☐ Block: ☐ Poured or Stucco: ☐ Tile: ☐			Foundation
Gable: ✓ Hipped: ☐ Flat: ☐ Mansard: ☐ Other:			Roof
Asphalt Shngl: ✓ Metal: ☐ Wood Shngl: ☐ Other:			Roof Material
Good: ☐ Fair: ✓ Altr: ☐ Vy Altd: ☐ Add., Major: ☐ Minor: ✓			Integrity
1700-1799: ☐ 1800-1859: ☐ 1860-1910: ☐ 1910-1945: ✓			Period
Bibliography and further notes on Reverse			BUILDING 3
Surveyed by: Date:			BUILDING 4

Same ? ☐ | Pres. Funct.: | FRAME#

Residence: ☐ Outbuilding: ☐ Public: ☐ Commercial: ☐ Barn: ☐ Industrial: ☐ Structural: ☐ Religious: ☐

Deteriorated: ☐ Abandoned: ☐ Lrg ☐ Md ☐ Sml ☐

or: | Stories, 1: ☐ 1-½: ☐ 2: ☐ 2+: ☐

Frame: ☐ Masonry: ☐ Pole: ☐ Log: ☐ Other:

Clpbd: ☐ Weathrbd: ☐ Vert: ☐ Wd. Shngl: ☐ Brick: ☐ Stone: ☐ Block: ☐ Metal: ☐ Asbestos: ☐ Vinyl: ☐ Tar Ppr: ☐

Brick: ☐ Stone: ☐ Block: ☐ Poured or Stucco: ☐ Tile: ☐

Gable: ☐ Hipped: ☐ Flat: ☐ Mansard: ☐ Other:

Asphalt Shngl: ☐ Metal: ☐ Wood Shngl: ☐ Other:

Good: ☐ Fair: ☐ Altr: ☐ Vy Altd: ☐ Add., Major: ☐ Minor: ☐

1700-1799: ☐ 1800-1859: ☐ 1860-1910: ☐ 1910-1945: ☐

or: | Note:

or: | Note:

B. 422-0465

ILLINOIS RURAL SURVEY

County: McHenry | Site #: 3697 | Town:

¼: NW | Sec: 1 | TWP: 44N | Range: 8E

Street: 303 Emerald | Street View: ✓

Industrial/Commercial Complex w/3 or more Bldgs.: ☐



FARMSTEAD ☐

House: ☒ 2 Houses: ☐ 1 Major Barn: ☐ 2 Mjr Barns: ☐ 3 Mjr Barns: ☐ Corn Cribs, 1: ☐, 2: ☐, 3+: ☐

Garage: ☒ Mach. Shed: ☐ Grainery: ☐ Smokehouse: ☐ Summer Kitchen: ☐ Silo: ☐ Windmill: ☐

Grain Bins: ☐ Pump House: ☐ Hog Houses: ☐ Chicken Coop: ☐ Outhouse: ☐ Mobile Homes: ☐

Sheds, 1-3: ☐ 3+: ☐ Metal Bldgs: ☐ Comments:

FRAME# 30	Pres. Funct.: Res/Cottage	Same ? ✓	#1 BUILDING 2#
Residence: ✓ Outbuilding: ☐ Public: ☐ Commercial: ☐ Barn: ☐ Industrial: ☐ Structural: ☐ Religious: ☐			Original Function
Deteriorated: ☐ Abandoned: ☐ Lrg ✓ Md ☐ Sml ☐			Condition/use/size
☐☐☐☐☐ or:	Stories, 1: ☐ 1-½: ✓ 2: ☐ 2+: ☐		Building TYPE
Frame: ✓ Masonry: ☐ Pole: ☐ Log: ☐ Other:			Structure
Clpbd: ☐ Weathrbd: ☐ Vert: ☐ Wd. Shngl: ☐ Brick: ☐ Stone: ☐ Block: ☐ Metal: ✓ Asbestos: ☐ Vinyl: ☐ Tar Ppr: ☐ Fake Stone			Siding material
Brick: ☐ Stone: ☐ Block: ☐ Poured or Stucco: ☐ Tile: ☐			Foundation
Gable: ✓ Hipped: ☐ Flat: ☐ Mansard: ☐ Other:			Roof
Asphalt Shngl: ✓ Metal: ☐ Wood Shngl: ☐ Other:			Roof Material
Good: ☐ Fair: ☐ Altr: ☐ Vy Altd: ✓ Add., Major: ✓ Minor: ☐			Integrity
1700-1799: ☐ 1800-1859: ☐ 1860-1910: ☐ 1910-1945: ✓			Period
Bibliography and further notes on Reverse			BUILDING 3
Surveyed by: Date:			BUILDING 4

Same ? ☐ | Pres. Funct.: | FRAME#

Residence: ☐ Outbuilding: ☐ Public: ☐ Commercial: ☐ Barn: ☐ Industrial: ☐ Structural: ☐ Religious: ☐

Deteriorated: ☐ Abandoned: ☐ Lrg ☐ Md ☐ Sml ☐

or: | Stories, 1: ☐ 1-½: ☐ 2: ☐ 2+: ☐

Frame: ☐ Masonry: ☐ Pole: ☐ Log: ☐ Other:

Clpbd: ☐ Weathrbd: ☐ Vert: ☐ Wd. Shngl: ☐ Brick: ☐ Stone: ☐ Block: ☐ Metal: ☐ Asbestos: ☐ Vinyl: ☐ Tar Ppr: ☐

Brick: ☐ Stone: ☐ Block: ☐ Poured or Stucco: ☐ Tile: ☐

Gable: ☐ Hipped: ☐ Flat: ☐ Mansard: ☐ Other:

Asphalt Shngl: ☐ Metal: ☐ Wood Shngl: ☐ Other:

Good: ☐ Fair: ☐ Altr: ☐ Vy Altd: ☐ Add., Major: ☐ Minor: ☐

1700-1799: ☐ 1800-1859: ☐ 1860-1910: ☐ 1910-1945: ☐

or: | Note:

or: | Note:

B. 422-0465

ILLINOIS RURAL SURVEY

County: McHenry | Site #: 3698 | Town:

¼: NW | Sec: 1 | TWP: 44N | Range: 8E

Street: 305 S. Emerald | Street View: ☒

Industrial/Commercial Complex w/3 or more Bldgs.: ☐

FARMSTEAD ☐

House: ☒ 2 Houses: ☐ 1 Major Barn: ☐ 2 Mjr Barns: ☐ 3 Mjr Barns: ☐ Corn Cribs, 1: ☐, 2: ☐, 3+: ☐

Garage: ☒ Mach. Shed: ☐ Grainery: ☐ Smokehouse: ☐ Summer Kitchen: ☐ Silo: ☐ Windmill: ☐

Grain Bins: ☐ Pump House: ☐ Hog Houses: ☐ Chicken Coop: ☐ Outhouse: ☐ Mobile Homes: ☐

Sheds, 1-3: ☐ 3+: ☐ Metal Bldgs: ☐ Comments:



FRAME# 3i | Pres. Funct.: Res / Cottage | Same ? ☒

Residence: ☒ Outbuilding: ☐ Public: ☐ Commercial: ☐ Barn: ☐ Industrial: ☐ Structural: ☐ Religious: ☐

Deteriorated: ☐ Abandoned: ☐ Lrg ☐ Md: ☒ Sml ☐

11110 or: | Stories, 1: ☐ 1-½: ☒ 2: ☐ 2+: ☐

Frame: ☒ Masonry: ☐ Pole: ☐ Log: ☐ Other:

Clpbd: ☐ Weathrbd: ☐ Vert: ☒ Wd. Shngl: ☐ Brick: ☐

Stone: ☐ Block: ☐ Metal: ☐ Asbestos: ☐ Vinyl: ☐ Tar Ppr: ☐

Brick: ☐ Stone: ☐ Block: ☐ Poured or Stucco: ☐ Tile: ☐

Gable: ☐ Hipped: ☒ Flat: ☐ Mansard: ☐ Other:

Asphalt Shngl: ☒ Metal: ☐ Wood Shngl: ☐ Other:

Good: ☐ Fair: ☐ Altr: ☒ Vy Altd: ☐ Add., Major: ☐ Minor: ☐

1700-1799: ☐ 1800-1859: ☐ 1860-1910: ☐ 1910-1945: ☒

Bibliography and further notes on Reverse

Surveyed by: Date:

BUILDING 2	FRAME#	Pres. Funct.:	Same ? ☐
Original Function	Residence: ☐ Outbuilding: ☐ Public: ☐ Commercial: ☐ Barn: ☐ Industrial: ☐ Structural: ☐ Religious: ☐		
Condition/usesize	Deteriorated: ☐ Abandoned: ☐ Lrg ☐ Md ☐ Sm ☐		
Building TYPE	or:	Stories, 1: ☐ 1-½: ☐ 2: ☐ 2+: ☐	
Structure	Frame: ☐ Masonry: ☐ Pole: ☐ Log: ☐ Other:		
Siding material	Clpbd: ☐ Weathrbd: ☐ Vert: ☐ Wd. Shngl: ☐ Brick: ☐ Stone: ☐ Block: ☐ Metal: ☐ Asbestos: ☐ Vinyl: ☐ Tar Ppr: ☐		
Foundation	Brick: ☐ Stone: ☐ Block: ☐ Poured or Stucco: ☐ Tile: ☐		
Roof	Gable: ☐ Hipped: ☐ Flat: ☐ Mansard: ☐ Other:		
Roof Material	Asphalt Shngl: ☐ Metal: ☐ Wood Shngl: ☐ Other:		
Integrity	Good: ☐ Fair: ☐ Altr: ☐ Vy Altd: ☐ Add., Major: ☐ Minor: ☐		
Period	1700-1799: ☐ 1800-1859: ☐ 1860-1910: ☐ 1910-1945: ☐		
BUILDING 3	or:	Note:	
BUILDING 4	or:	Note:	

IL 422-0465

ILLINOIS RURAL SURVEY

County: McHenry | Site #: 3699 | Town:

¼: NW | Sec: 1 | TWP: 44N | Range: 8E

Street: 307 S. Emerald | Street View: ☒

Industrial/Commercial Complex w/3 or more Bldgs.: ☐

FARMSTEAD ☐

House: ☒ 2 Houses: ☐ 1 Major Barn: ☐ 2 Mjr Barns: ☐ 3 Mjr Barns: ☐ Corn Cribs, 1: ☐, 2: ☐, 3+: ☐

Garage: ☒ Mach. Shed: ☐ Grainery: ☐ Smokehouse: ☐ Summer Kitchen: ☐ Silo: ☐ Windmill: ☐

Grain Bins: ☐ Pump House: ☐ Hog Houses: ☐ Chicken Coop: ☐ Outhouse: ☐ Mobile Homes: ☐

Sheds, 1-3: ☐ 3+: ☐ Metal Bldgs: ☐ Comments:



FRAME# 3j | Pres. Funct.: Res | Same ? ☒

Residence: ☒ Outbuilding: ☐ Public: ☐ Commercial: ☐ Barn: ☐ Industrial: ☐ Structural: ☐ Religious: ☐

Deteriorated: ☐ Abandoned: ☐ Lrg ☐ Md: ☒ Sml ☐

11101 Gable Front | Stories, 1: ☐ 1-½: ☒ 2: ☐ 2+: ☐

Frame: ☒ Masonry: ☐ Pole: ☐ Log: ☐ Other:

Clpbd: ☒ Weathrbd: ☐ Vert: ☐ Wd. Shngl: ☐ Brick: ☐

Stone: ☐ Block: ☐ Metal: ☐ Asbestos: ☐ Vinyl: ☐ Tar Ppr: ☐

Brick: ☐ Stone: ☐ Block: ☐ Poured or Stucco: ☐ Tile: ☐

Gable: ☒ Hipped: ☐ Flat: ☐ Mansard: ☐ Other:

Asphalt Shngl: ☒ Metal: ☐ Wood Shngl: ☐ Other:

Good: ☐ Fair: ☒ Altr: ☐ Vy Altd: ☐ Add., Major: ☐ Minor: ☐

1700-1799: ☐ 1800-1859: ☐ 1860-1910: ☐ 1910-1945: ☒

Bibliography and further notes on Reverse

Surveyed by: Date:

BUILDING 2	FRAME#	Pres. Funct.:	Same ? ☐
Original Function	Residence: ☐ Outbuilding: ☐ Public: ☐ Commercial: ☐ Barn: ☐ Industrial: ☐ Structural: ☐ Religious: ☐		
Condition/usesize	Deteriorated: ☐ Abandoned: ☐ Lrg ☐ Md ☐ Sm ☐		
Building TYPE	or:	Stories, 1: ☐ 1-½: ☐ 2: ☐ 2+: ☐	
Structure	Frame: ☐ Masonry: ☐ Pole: ☐ Log: ☐ Other:		
Siding material	Clpbd: ☐ Weathrbd: ☐ Vert: ☐ Wd. Shngl: ☐ Brick: ☐ Stone: ☐ Block: ☐ Metal: ☐ Asbestos: ☐ Vinyl: ☐ Tar Ppr: ☐		
Foundation	Brick: ☐ Stone: ☐ Block: ☐ Poured or Stucco: ☐ Tile: ☐		
Roof	Gable: ☐ Hipped: ☐ Flat: ☐ Mansard: ☐ Other:		
Roof Material	Asphalt Shngl: ☐ Metal: ☐ Wood Shngl: ☐ Other:		
Integrity	Good: ☐ Fair: ☐ Altr: ☐ Vy Altd: ☐ Add., Major: ☐ Minor: ☐		
Period	1700-1799: ☐ 1800-1859: ☐ 1860-1910: ☐ 1910-1945: ☐		
BUILDING 3	or:	Note:	
BUILDING 4	or:	Note:	

IL 422-0465

ILLINOIS RURAL SURVEY

County: McHenry | Site #: 3700 | Town:

¼: NW | Sec: 1 | TWP: 44N | Range: 8E

Street: 309 S. Emerald | Street View: ☑

Industrial/Commercial Complex w/3 or more Bldgs.: ☐



FARMSTEAD ☐

House: ☑ 2 Houses: ☐ 1 Major Barn: ☐ 2 Mjr Barns: ☐ 3 Mjr Barns: ☐ Corn Cribs, 1: ☐, 2: ☐, 3+: ☐

Garage: ☑ Mach. Shed: ☐ Grainery: ☐ Smokehouse: ☐ Summer Kitchen: ☐ Silo: ☐ Windmill: ☐

Grain Bins: ☐ Pump House: ☐ Hog Houses: ☐ Chicken Coop: ☐ Outhouse: ☐ Mobile Homes: ☐

Sheds, 1-3: ☐ 3+: ☐ Metal Bldgs: ☐ Comments:

FRAME# 33	Pres. Funct.: Res/Cottage	Same? ☑	#1 BUILDING 2# FRAME# / Pres. Funct.: / Same ? ☐
Residence: ☑ Outbuilding: ☐ Public: ☐ Commercial: ☐ Barn: ☐ Industrial: ☐ Structural: ☐ Religious: ☐			Original Function: Residence: ☐ Outbuilding: ☐ Public: ☐ Commercial: ☐ Barn: ☐ Industrial: ☐ Structural: ☐ Religious: ☐
Deteriorated: ☐ Abandoned: ☐ Lrg ☐ Md ☐ Sml ☑			Condition/use/size: Deteriorated: ☐ Abandoned: ☐ Lrg ☐ Md ☐ Sm ☐
1 1 0 or:	Stories, 1: ☑ 1-½: ☐ 2: ☐ 2+: ☐		Building TYPE: or: / Stories, 1: ☐ 1-½: ☐ 2: ☐ 2+: ☐
Frame: ☑ Masonry: ☐ Pole: ☐ Log: ☐ Other:			Structure: Frame: ☐ Masonry: ☐ Pole: ☐ Log: ☐ Other:
Clpbd: ☐ Weathrbd: ☐ Vert: ☑ Wd. Shngl: ☐ Brick: ☐ Stone: ☐ Block: ☐ Metal: ☐ Asbestos: ☐ Vinyl: ☐ Tar Ppr: ☐			Siding material: Clpbd: ☐ Weathrbd: ☐ Vert: ☐ Wd. Shngl: ☐ Brick: ☐ Stone: ☐ Block: ☐ Metal: ☐ Asbstos: ☐ Vinyl: ☐ Tar Ppr: ☐
Brick: ☐ Stone: ☐ Block: ☐ Poured or Stucco: ☐ Tile: ☐			Foundation: Brick: ☐ Stone: ☐ Block: ☐ Poured or Stucco: ☐ Tile: ☐
Gable: ☐ Hipped: ☑ Flat: ☐ Mansard: ☐ Other:			Roof: Gable: ☐ Hipped: ☐ Flat: ☐ Mansard: ☐ Other:
Asphalt Shngl: ☑ Metal: ☐ Wood Shngl: ☐ Other:			Roof Material: Asphalt Shngl: ☐ Metal: ☐ Wood Shngl: ☐ Other:
Good: ☐ Fair: ☐ Altr: ☑ Vy Altd: ☐ Add., Major: ☑ Minor: ☐			Integrity: Good: ☐ Fair: ☐ Altr: ☐ Vy Altd: ☐ Add., Major: ☐ Minor: ☐
1700-1799: ☐ 1800-1859: ☐ 1860-1910: ☐ 1910-1945: ☑			Period: 1700-1799: ☐ 1800-1859: ☐ 1860-1910: ☐ 1910-1945: ☐
Bibliography and further notes on Reverse			BUILDING 3: or: / Note:
Surveyed by: / Date:			BUILDING 4: or: / Note:

IL 422-0455

ILLINOIS RURAL SURVEY

County: McHenry | Site #: 3701 | Town:

¼: NW | Sec: 1 | TWP: 44N | Range: 8E

Street: 318 S. Emerald | Street View: ☑

Industrial/Commercial Complex w/3 or more Bldgs.: ☐



FARMSTEAD ☐

House: ☑ 2 Houses: ☐ 1 Major Barn: ☐ 2 Mjr Barns: ☐ 3 Mjr Barns: ☐ Corn Cribs, 1: ☐, 2: ☐, 3+: ☐

Garage: ☐ Mach. Shed: ☐ Grainery: ☐ Smokehouse: ☐ Summer Kitchen: ☐ Silo: ☐ Windmill: ☐

Grain Bins: ☐ Pump House: ☐ Hog Houses: ☐ Chicken Coop: ☐ Outhouse: ☐ Mobile Homes: ☐

Sheds, 1-3: ☐ 3+: ☐ Metal Bldgs: ☐ Comments:

FRAME# 3485	Pres. Funct.: Res/Cottage	Same ? ☐	#1 BUILDING 2# FRAME# / Pres. Funct.: / Same ? ☐
Residence: ☐ Outbuilding: ☐ Public: ☐ Commercial: ☐ Barn: ☐ Industrial: ☐ Structural: ☐ Religious: ☐			Original Function: Residence: ☐ Outbuilding: ☐ Public: ☐ Commercial: ☐ Barn: ☐ Industrial: ☐ Structural: ☐ Religious: ☐
Deteriorated: ☐ Abandoned: ☐ Lrg ☐ Md ☑ Sml ☐			Condition/use/size: Deteriorated: ☐ Abandoned: ☐ Lrg ☐ Md ☐ Sm ☐
or:	Stories, 1: ☑ 1-½: ☐ 2: ☐ 2+: ☐		Building TYPE: or: / Stories, 1: ☐ 1-½: ☐ 2: ☐ 2+: ☐
Frame: ☐ Masonry: ☐ Pole: ☐ Log: ☐ Other:			Structure: Frame: ☐ Masonry: ☐ Pole: ☐ Log: ☐ Other:
Clpbd: ☑ Weathrbd: ☐ Vert: ☐ Wd. Shngl: ☐ Brick: ☐ Stone: ☐ Block: ☐ Metal: ☐ Asbestos: ☐ Vinyl: ☐ Tar Ppr: ☐			Siding material: Clpbd: ☐ Weathrbd: ☐ Vert: ☐ Wd. Shngl: ☐ Brick: ☐ Stone: ☐ Block: ☐ Metal: ☐ Asbstos: ☐ Vinyl: ☐ Tar Ppr: ☐
Brick: ☐ Stone: ☐ Block: ☐ Poured or Stucco: ☐ Tile: ☐			Foundation: Brick: ☐ Stone: ☐ Block: ☐ Poured or Stucco: ☐ Tile: ☐
Gable: ☑ Hipped: ☐ Flat: ☐ Mansard: ☐ Other:			Roof: Gable: ☐ Hipped: ☐ Flat: ☐ Mansard: ☐ Other:
Asphalt Shngl: ☑ Metal: ☐ Wood Shngl: ☐ Other:			Roof Material: Asphalt Shngl: ☐ Metal: ☐ Wood Shngl: ☐ Other:
Good: ☐ Fair: ☐ Altr: ☑ Vy Altd: ☐ Add., Major: ☑ Minor: ☐			Integrity: Good: ☐ Fair: ☐ Altr: ☐ Vy Altd: ☐ Add., Major: ☐ Minor: ☐
1700-1799: ☐ 1800-1859: ☐ 1860-1910: ☐ 1910-1945: ☑			Period: 1700-1799: ☐ 1800-1859: ☐ 1860-1910: ☐ 1910-1945: ☐
Bibliography and further notes on Reverse			BUILDING 3: or: / Note:
Surveyed by: / Date:			BUILDING 4: or: / Note:

IL 422-0455





ILLINOIS RURAL SURVEY

County: McHenry | Site #: 3702 | Town:

¼: NW | Sec: 1 | TWP: 44N | Range: 8E

Street: 313 S. Emerald | Street View: X

Industrial/Commercial Complex w/3 or more Bldgs.: ☐

FARMSTEAD ☐

House: X | 2 Houses: ☐ | 1 Major Barn: ☐ | 2 Mjr Barns: ☐ | 3 Mjr Barns: ☐ | Corn Cribs, 1: ☐, 2: ☐, 3+: ☐

Garage: X | Mach. Shed: ☐ | Grainery: ☐ | Smokehouse: ☐ | Summer Kitchen: ☐ | Silo: ☐ | Windmill: ☐

Grain Bins: ☐ | Pump House: ☐ | Hog Houses: ☐ | Chicken Coop: ☐ | Outhouse: ☐ | Mobile Homes: ☐

Sheds, 1-3: ☐ 3+: ☐ | Metal Bldgs: ☐ | Comments:



FRAME# 1 | Pres. Funct.: Res/Cottage | Same? X

Residence: X | Outbuilding: ☐ | Public: ☐ | Commercial: ☐ | Barn: ☐ | Industrial: ☐ | Structural: ☐ | Religious: ☐

Deteriorated: ☐ | Abandoned: ☐ | Lrg: X | Mid: ☐ | Sml: ☐

1 1 1 1 | or: | Stories, 1: ☐ | 1-½: X | 2: ☐ | 2+: ☐

Frame: X | Masonry: ☐ | Pole: ☐ | Log: ☐ | Other:

Clpbd: ☐ | Weathrbd: X | Vert: ☐ | Wd. Shngl: ☐ | Brick: ☐
Stone: ☐ | Block: ☐ | Metal: ☐ | Asbstos: ☐ | Vinyl: ☐ | Tar Ppr: ☐

Brick: ☐ | Stone: ☐ | Block: ☐ | Poured or Stucco: ☐ | Tile: ☐

Gable: X | Hipped: ☐ | Flat: ☐ | Mansard: ☐ | Other:

Asphalt Shngl: X | Metal: ☐ | Wood Shngl: ☐ | Other:

Good: ☐ | Fair: X | Altr: ☐ | Vy Altd: ☐ | Add., Major: ☐ | Minor: ☐

1700-1799: ☐ | 1800-1859: ☐ | 1860-1910: ☐ | 1910-1945: X

Bibliography and further notes on Reverse

Surveyed by: | Date:

#1 BUILDING 2#	FRAME#	Pres. Funct.:	Same? ☐
Original Function	Residence: ☐ Outbuilding: ☐ Public: ☐ Commercial: ☐ Barn: ☐ Industrial: ☐ Structural: ☐ Religious: ☐		
Condition/use/size	Deteriorated: ☐ Abandoned: ☐ Lrg: ☐ Mid: ☐ Sm: ☐		
Building TYPE	or:	Stories, 1: ☐ 1-½: ☐ 2: ☐ 2+: ☐	
Structure	Frame: ☐ Masonry: ☐ Pole: ☐ Log: ☐ Other:		
Siding material	Clpbd: ☐ Weathrbd: ☐ Vert: ☐ Wd. Shngl: ☐ Brick: ☐ Stone: ☐ Block: ☐ Metal: ☐ Asbstos: ☐ Vinyl: ☐ Tar Ppr: ☐		
Foundation	Brick: ☐ Stone: ☐ Block: ☐ Poured or Stucco: ☐ Tile: ☐		
Roof	Gable: ☐ Hipped: ☐ Flat: ☐ Mansard: ☐ Other:		
Roof Material	Asphalt Shngl: ☐ Metal: ☐ Wood Shngl: ☐ Other:		
Integrity	Good: ☐ Fair: ☐ Altr: ☐ Vy Altd: ☐ Add., Major: ☐ Minor: ☐		
Period	1700-1799: ☐ 1800-1859: ☐ 1860-1910: ☐ 1910-1945: ☐		
BUILDING 3	or:	Note:	
BUILDING 4	or:	Note:	

IL 422-0465

ILLINOIS RURAL SURVEY

County: McHenry | Site #: 3703 | Town:

¼: NW | Sec: 1 | TWP: 44N | Range: 8E

Street: 315 S. Emerald | Street View: X

Industrial/Commercial Complex w/3 or more Bldgs.: ☐

FARMSTEAD ☐

House: X | 2 Houses: ☐ | 1 Major Barn: ☐ | 2 Mjr Barns: ☐ | 3 Mjr Barns: ☐ | Corn Cribs, 1: ☐, 2: ☐, 3+: ☐

Garage: X | Mach. Shed: ☐ | Grainery: ☐ | Smokehouse: ☐ | Summer Kitchen: ☐ | Silo: ☐ | Windmill: ☐

Grain Bins: ☐ | Pump House: ☐ | Hog Houses: ☐ | Chicken Coop: ☐ | Outhouse: ☐ | Mobile Homes: ☐

Sheds, 1-3: ☐ 3+: ☐ | Metal Bldgs: ☐ | Comments:



FRAME# 2 | Pres. Funct.: Res. | Same? ☐

Residence: X | Outbuilding: ☐ | Public: ☐ | Commercial: ☐ | Barn: ☐ | Industrial: ☐ | Structural: ☐ | Religious: ☐

Deteriorated: ☐ | Abandoned: ☐ | Lrg: ☐ | Mid: X | Sml: ☐

1 1 1 0 | or: 1 1 | Stories, 1: X | 1-½: ☐ | 2: ☐ | 2+: ☐ OKK

Frame: X | Masonry: ☐ | Pole: ☐ | Log: ☐ | Other:

Clpbd: ☐ | Weathrbd: ☐ | Vert: X | Wd. Shngl: ☐ | Brick: ☐
Stone: ☐ | Block: ☐ | Metal: ☐ | Asbstos: ☐ | Vinyl: ☐ | Tar Ppr: ☐

Brick: ☐ | Stone: ☐ | Block: X | Poured or Stucco: ☐ | Tile: ☐

Gable: ☐ | Hipped: ☐ | Flat: ☐ | Mansard: ☐ | Other: ? NOW MANSARD

Asphalt Shngl: ☐ | Metal: ☐ | Wood Shngl: ☐ | Other:

Good: ☐ | Fair: ☐ | Altr: ☐ | Vy Altd: X | Add., Major: X | Minor: ☐

1700-1799: ☐ | 1800-1859: ☐ | 1860-1910: ☐ | 1910-1945: X

Bibliography and further notes on Reverse

Surveyed by: | Date:

#1 BUILDING 2#	FRAME#	Pres. Funct.:	Same? ☐
Original Function	Residence: ☐ Outbuilding: ☐ Public: ☐ Commercial: ☐ Barn: ☐ Industrial: ☐ Structural: ☐ Religious: ☐		
Condition/use/size	Deteriorated: ☐ Abandoned: ☐ Lrg: ☐ Mid: ☐ Sm: ☐		
Building TYPE	or:	Stories, 1: ☐ 1-½: ☐ 2: ☐ 2+: ☐	
Structure	Frame: ☐ Masonry: ☐ Pole: ☐ Log: ☐ Other:		
Siding material	Clpbd: ☐ Weathrbd: ☐ Vert: ☐ Wd. Shngl: ☐ Brick: ☐ Stone: ☐ Block: ☐ Metal: ☐ Asbstos: ☐ Vinyl: ☐ Tar Ppr: ☐		
Foundation	Brick: ☐ Stone: ☐ Block: ☐ Poured or Stucco: ☐ Tile: ☐		
Roof	Gable: ☐ Hipped: ☐ Flat: ☐ Mansard: ☐ Other:		
Roof Material	Asphalt Shngl: ☐ Metal: ☐ Wood Shngl: ☐ Other:		
Integrity	Good: ☐ Fair: ☐ Altr: ☐ Vy Altd: ☐ Add., Major: ☐ Minor: ☐		
Period	1700-1799: ☐ 1800-1859: ☐ 1860-1910: ☐ 1910-1945: ☐		
BUILDING 3	or:	Note:	
BUILDING 4	or:	Note:	

IL 422-0465

ILLINOIS RURAL SURVEY

County: McHenry | Site #: 3704 | Town:

¼: NW | Sec: 1 | TWP: 44N | Range: 8E

Street: 317 S Emerald | Street View: ☒

Industrial/Commercial Complex w/3 or more Bldgs.: ☐

FARMSTEAD ☐

House: ☒ 2 Houses: ☐ 1 Major Barn: ☐ 2 Mjr Barns: ☐ 3 Mjr Barns: ☐ Corn Cribs, 1: ☐, 2: ☐, 3+: ☐

Garage: ☒ Mach. Shed: ☐ Grainery: ☐ Smokehouse: ☐ Summer Kitchen: ☐ Silo: ☐ Windmill: ☐

Grain Bins: ☐ Pump House: ☐ Hog Houses: ☐ Chicken Coop: ☐ Outhouse: ☐ Mobile Homes: ☐

Sheds, 1-3: ☐ 3+: ☐ Metal Bldgs: ☐ Comments:



FRAME# 3	Pres. Funct.: Residence	Same ? ☐	#1 BUILDING 2#
Residence: ☒ Outbuilding: ☐ Public: ☐ Commercial: ☐ Barn: ☐ Industrial: ☐ Structural: ☐ Religious: ☐			Original Function
Deteriorated: ☐ Abandoned: ☐ Lrg ☐ Md ☒ Sml ☐			Condition/use/size
/ / / / or:	Stories, 1: ☐ 1-½: ☐ 2: ☐ 2+: ☐		Building TYPE
Frame: ☐ Masonry: ☐ Pole: ☐ Log: ☐ Other:			Structure
Clpbd: ☐ Weathrbd: ☐ Vert: ☐ Wd. Shngl: ☐ Brick: ☐ Stone: ☐ Block: ☐ Metal: ☐ Asbestos: ☒ Vinyl: ☐ Tar Ppr: ☐			Siding material
Brick: ☐ Stone: ☐ Block: ☒ Poured or Stucco: ☐ Tile: ☐			Foundation
Gable: ☒ Hipped: ☐ Flat: ☐ Mansard: ☐ Other:			Roof
Asphalt Shngl: ☒ Metal: ☐ Wood Shngl: ☐ Other:			Roof Material
Good: ☐ Fair: ☒ Altr: ☐ Vy Altd: ☐ Add., Major: ☐ Minor: ☐			Integrity
1700-1799: ☐ 1800-1859: ☐ 1860-1910: ☐ 1910-1945: ☒ 1925			Period
Bibliography and further notes on Reverse			BUILDING 3
Surveyed by: Date:			BUILDING 4

FRAME# | Pres. Funct.: | Same ? ☐

Original Function: Residence: ☐ Outbuilding: ☐ Public: ☐ Commercial: ☐ Barn: ☐ Industrial: ☐ Structural: ☐ Religious: ☐

Condition/use/size: Deteriorated: ☐ Abandoned: ☐ Lrg ☐ Md ☐ Sm ☐

Building TYPE: or: Stories, 1: ☐ 1-½: ☐ 2: ☐ 2+: ☐

Structure: Frame: ☐ Masonry: ☐ Pole: ☐ Log: ☐ Other:

Siding material: Clpbd: ☐ Weathrbd: ☐ Vert: ☐ Wd. Shngl: ☐ Brick: ☐ Stone: ☐ Block: ☐ Metal: ☐ Asbestos: ☐ Vinyl: ☐ Tar Ppr: ☐

Foundation: Brick: ☐ Stone: ☐ Block: ☐ Poured or Stucco: ☐ Tile: ☐

Roof: Gable: ☐ Hipped: ☐ Flat: ☐ Mansard: ☐ Other:

Roof Material: Asphalt Shngl: ☐ Metal: ☐ Wood Shngl: ☐ Other:

Integrity: Good: ☐ Fair: ☐ Altr: ☐ Vy Altd: ☐ Add., Major: ☐ Minor: ☐

Period: 1700-1799: ☐ 1800-1859: ☐ 1860-1910: ☐ 1910-1945: ☐

BUILDING 3: or: Note:

BUILDING 4: or: Note:

8. 422-0485

ILLINOIS RURAL SURVEY

County: McHenry | Site #: 3705 | Town:

¼: NW | Sec: 1 | TWP: 44N | Range: 8E

Street: 401 S. Emerald | Street View: ☒

Industrial/Commercial Complex w/3 or more Bldgs.: ☐

FARMSTEAD ☐

House: ☒ 2 Houses: ☐ 1 Major Barn: ☐ 2 Mjr Barns: ☐ 3 Mjr Barns: ☐ Corn Cribs, 1: ☐, 2: ☐, 3+: ☐

Garage: ☐ Mach. Shed: ☐ Grainery: ☐ Smokehouse: ☐ Summer Kitchen: ☐ Silo: ☐ Windmill: ☐

Grain Bins: ☐ Pump House: ☐ Hog Houses: ☐ Chicken Coop: ☐ Outhouse: ☐ Mobile Homes: ☐

Sheds, 1-3: ☐ 3+: ☐ Metal Bldgs: ☐ Comments:



FRAME# 4	Pres. Funct.: Residence / Cottage	Same ? ☒	#1 BUILDING 2#
Residence: ☒ Outbuilding: ☐ Public: ☐ Commercial: ☐ Barn: ☐ Industrial: ☐ Structural: ☐ Religious: ☐			Original Function
Deteriorated: ☐ Abandoned: ☐ Lrg ☐ Md ☒ Sml ☐			Condition/use/size
/ / / / or:	Stories, 1: ☐ 1-½: ☒ 2: ☐ 2+: ☐		Building TYPE
Frame: ☒ Masonry: ☐ Pole: ☐ Log: ☐ Other:			Structure
Clpbd: ☐ Weathrbd: ☐ Vert: ☐ Wd. Shngl: ☐ Brick: ☐ Stone: ☐ Block: ☐ Metal: ☒ Asbestos: ☐ Vinyl: ☐ Tar Ppr: ☐			Siding material
Brick: ☐ Stone: ☐ Block: ☐ Poured or Stucco: ☐ Tile: ☐			Foundation
Gable: ☒ Hipped: ☐ Flat: ☐ Mansard: ☐ Other:			Roof
Asphalt Shngl: ☒ Metal: ☐ Wood Shngl: ☐ Other:			Roof Material
Good: ☐ Fair: ☒ Altr: ☐ Vy Altd: ☐ Add., Major: ☒ Minor: ☐			Integrity
1700-1799: ☐ 1800-1859: ☐ 1860-1910: ☐ 1910-1945: ☒ C.1910			Period
Bibliography and further notes on Reverse			BUILDING 3
Surveyed by: Date:			BUILDING 4

FRAME# | Pres. Funct.: | Same ? ☐

Original Function: Residence: ☐ Outbuilding: ☐ Public: ☐ Commercial: ☐ Barn: ☐ Industrial: ☐ Structural: ☐ Religious: ☐

Condition/use/size: Deteriorated: ☐ Abandoned: ☐ Lrg ☐ Md ☐ Sm ☐

Building TYPE: or: Stories, 1: ☐ 1-½: ☐ 2: ☐ 2+: ☐

Structure: Frame: ☐ Masonry: ☐ Pole: ☐ Log: ☐ Other:

Siding material: Clpbd: ☐ Weathrbd: ☐ Vert: ☐ Wd. Shngl: ☐ Brick: ☐ Stone: ☐ Block: ☐ Metal: ☐ Asbestos: ☐ Vinyl: ☐ Tar Ppr: ☐

Foundation: Brick: ☐ Stone: ☐ Block: ☐ Poured or Stucco: ☐ Tile: ☐

Roof: Gable: ☐ Hipped: ☐ Flat: ☐ Mansard: ☐ Other:

Roof Material: Asphalt Shngl: ☐ Metal: ☐ Wood Shngl: ☐ Other:

Integrity: Good: ☐ Fair: ☐ Altr: ☐ Vy Altd: ☐ Add., Major: ☐ Minor: ☐

Period: 1700-1799: ☐ 1800-1859: ☐ 1860-1910: ☐ 1910-1945: ☐

BUILDING 3: or: Note:

BUILDING 4: or: Note:

3. 422-0485

House next door owned by the Cicero Club
(Site 3705)

Built w/ materials salvaged from the 1893 World's Fair

ILLINOIS RURAL SURVEY

County: McHenry | Site #: 3706 | Town:
¼: NW | Sec: 1 | TWP: 44N | Range: 8E
Street: 403 S. Emerald | Street View: ☑

Industrial/Commercial Complex w/3 or more Bldgs.: ☐



FARMSTEAD ☐

House: ☑ 2 Houses: ☐ 1 Major Barn: ☐ 2 Mjr Barns: ☐ 3 Mjr Barns: ☐ Corn Cribs, 1: ☐, 2: ☐, 3+: ☐
Garage: ☑ Mach. Shed: ☐ Grainery: ☐ Smokehouse: ☐ Summer Kitchen: ☐ Silo: ☐ Windmill: ☐
Grain Bins: ☐ Pump House: ☐ Hog Houses: ☐ Chicken Coop: ☐ Outhouse: ☐ Mobile Homes: ☐
Sheds, 1-3: ☐ 3+: ☐ Metal Bldgs: ☐ Comments:

FRAME# 5	Pres. Funct.: Residence	Same ? ☐	■1 BUILDING 2■
Residence: ☑ Outbuilding: ☐ Public: ☐ Commercial: ☐ Barn: ☐ Industrial: ☐ Structural: ☐ Religious: ☐			Original Function
Deteriorated: ☐ Abandoned: ☐ Lrg ☐ Md ☑ Sml ☐			Condition/use/size
1111 (8-16)	Stories, 1: ☐ 1-½: ☑ 2: ☐ 2+: ☐		Building TYPE
Frame: ☐ Masonry: ☐ Pole: ☐ Log: ☐ Other:			Structure
Clpbd: ☐ Weathrbd: ☑ Vert: ☐ Wd. Shngl: ☐ Brick: ☐ Stone: ☐ Block: ☐ Metal: ☐ Asbestos: ☐ Vinyl: ☐ Tar Ppr: ☐ Stucco			Siding material
Brick: ☐ Stone: ☐ Block: ☐ Poured or Stucco: ☐ Tile: ☐			Foundation
Gable: ☑ Hipped: ☐ Flat: ☐ Mansard: ☐ Other:			Roof
Asphalt Shngl: ☑ Metal: ☐ Wood Shngl: ☐ Other:			Roof Material
Good: ☐ Fair: ☐ Altr: ☐ Vy Altd: ☑ Add., Major: ☑ Minor: ☐			Integrity
1700-1799: ☐ 1800-1859: ☐ 1860-1910: ☐ 1910-1945: ☑			Period
Bibliography and further notes on Reverse			BUILDING 3
Surveyed by: Date:			BUILDING 4

FRAME# | Pres. Funct.: | Same ? ☐
Residence: ☐ Outbuilding: ☐ Public: ☐ Commercial: ☐ Barn: ☐ Industrial: ☐ Structural: ☐ Religious: ☐
Deteriorated: ☐ Abandoned: ☐ Lrg ☐ Md ☐ Sml ☐
or: | Stories, 1: ☐ 1-½: ☐ 2: ☐ 2+: ☐
Frame: ☐ Masonry: ☐ Pole: ☐ Log: ☐ Other:
Clpbd: ☐ Weathrbd: ☐ Vert: ☐ Wd. Shngl: ☐ Brick: ☐ Stone: ☐ Block: ☐ Metal: ☐ Asbestos: ☐ Vinyl: ☐ Tar Ppr: ☐
Brick: ☐ Stone: ☐ Block: ☐ Poured or Stucco: ☐ Tile: ☐
Gable: ☐ Hipped: ☐ Flat: ☐ Mansard: ☐ Other:
Asphalt Shngl: ☐ Metal: ☐ Wood Shngl: ☐ Other:
Good: ☐ Fair: ☐ Altr: ☐ Vy Altd: ☐ Add., Major: ☐ Minor: ☐
1700-1799: ☐ 1800-1859: ☐ 1860-1910: ☐ 1910-1945: ☐
or: Note:
or: Note:

BL 422-8465

ILLINOIS RURAL SURVEY

County: McHenry | Site #: 3707 ~~3708~~ | Town:
¼: NW | Sec: 1 | TWP: 44N | Range: 8E
Street: 405 S. Emerald | Street View: ☑

Industrial/Commercial Complex w/3 or more Bldgs.: ☐



FARMSTEAD ☐

House: ☑ 2 Houses: ☐ 1 Major Barn: ☐ 2 Mjr Barns: ☐ 3 Mjr Barns: ☐ Corn Cribs, 1: ☐, 2: ☐, 3+: ☐
Garage: ☑ Mach. Shed: ☐ Grainery: ☐ Smokehouse: ☐ Summer Kitchen: ☐ Silo: ☐ Windmill: ☐
Grain Bins: ☐ Pump House: ☐ Hog Houses: ☐ Chicken Coop: ☐ Outhouse: ☐ Mobile Homes: ☐
Sheds, 1-3: ☐ 3+: ☐ Metal Bldgs: ☐ Comments:

FRAME# 7/6	Pres. Funct.: Res	Same ? ☐	■1 BUILDING 2■
Residence: ☑ Outbuilding: ☐ Public: ☐ Commercial: ☐ Barn: ☐ Industrial: ☐ Structural: ☐ Religious: ☐			Original Function
Deteriorated: ☐ Abandoned: ☐ Lrg ☐ Md ☑ Sml ☐			Condition/use/size
1108 or:	Stories, 1: ☑ 1-½: ☐ 2: ☐ 2+: ☐		Building TYPE
Frame: ☑ Masonry: ☐ Pole: ☐ Log: ☐ Other:			Structure
Clpbd: ☑ Weathrbd: ☐ Vert: ☐ Wd. Shngl: ☐ Brick: ☐ Stone: ☐ Block: ☐ Metal: ☑ Asbestos: ☐ Vinyl: ☐ Tar Ppr: ☐			Siding material
Brick: ☐ Stone: ☐ Block: ☐ Poured or Stucco: ☑ Tile: ☐			Foundation
Gable: ☑ Hipped: ☐ Flat: ☐ Mansard: ☐ Other:			Roof
Asphalt Shngl: ☑ Metal: ☐ Wood Shngl: ☐ Other:			Roof Material
Good: ☐ Fair: ☑ Altr: ☐ Vy Altd: ☐ Add., Major: ☐ Minor: ☐			Integrity
1700-1799: ☐ 1800-1859: ☐ 1860-1910: ☐ 1910-1945: ☑			Period
Bibliography and further notes on Reverse			BUILDING 3
Surveyed by: Date:			BUILDING 4

FRAME# | Pres. Funct.: | Same ? ☐
Residence: ☐ Outbuilding: ☐ Public: ☐ Commercial: ☐ Barn: ☐ Industrial: ☐ Structural: ☐ Religious: ☐
Deteriorated: ☐ Abandoned: ☐ Lrg ☐ Md ☐ Sml ☐
or: | Stories, 1: ☐ 1-½: ☐ 2: ☐ 2+: ☐
Frame: ☐ Masonry: ☐ Pole: ☐ Log: ☐ Other:
Clpbd: ☐ Weathrbd: ☐ Vert: ☐ Wd. Shngl: ☐ Brick: ☐ Stone: ☐ Block: ☐ Metal: ☐ Asbestos: ☐ Vinyl: ☐ Tar Ppr: ☐
Brick: ☐ Stone: ☐ Block: ☐ Poured or Stucco: ☐ Tile: ☐
Gable: ☐ Hipped: ☐ Flat: ☐ Mansard: ☐ Other:
Asphalt Shngl: ☐ Metal: ☐ Wood Shngl: ☐ Other:
Good: ☐ Fair: ☐ Altr: ☐ Vy Altd: ☐ Add., Major: ☐ Minor: ☐
1700-1799: ☐ 1800-1859: ☐ 1860-1910: ☐ 1910-1945: ☐
or: Note:
or: Note:

BL 422-8465

ILLINOIS RURAL SURVEY

County: McHenry | Site #: 3708 | Town:

¼: NW | Sec: 1 | TWP: 44N | Range: 8E

Street: 409 S. Emerald | Street View: ☑

Industrial/Commercial Complex w/3 or more Bldgs.: ☐

FARMSTEAD ☐

House: ☑ 2 Houses: ☐ 1 Major Barn: ☐ 2 Mjr Barns: ☐ 3 Mjr Barns: ☐ Corn Cribs, 1: ☐, 2: ☐, 3+: ☐

Garage: ☐ Mach. Shed: ☐ Grainery: ☐ Smokehouse: ☐ Summer Kitchen: ☐ Silo: ☐ Windmill: ☐

Grain Bins: ☐ Pump House: ☐ Hog Houses: ☐ Chicken Coop: ☐ Outhouse: ☐ Mobile Homes: ☐

Sheds, 1-3: ☐ 3+: ☐ Metal Bldgs: ☐ Comments:



FRAME# 7 | Pres. Funct.: Res/Cottage | Same ? ☑

Residence: ☑ Outbuilding: ☐ Public: ☐ Commercial: ☐ Barn: ☐ Industrial: ☐ Structural: ☐ Religious: ☐

Deteriorated: ☐ Abandoned: ☐ Lrg ☐ Md ☑ Sml ☐

or: | Stories, 1: ☑ 1-½: ☐ 2: ☐ 2+: ☐

Frame: ☑ Masonry: ☐ Pole: ☐ Log: ☐ Other:

Clpbd: ☐ Weathrbd: ☑ Vert: ☐ Wd. Shngl: ☐ Brick: ☐
Stone: ☐ Block: ☑ Metal: ☐ Asbestos: ☐ Vinyl: ☐ Tar Ppr: ☐

Brick: ☐ Stone: ☐ Block: ☐ Poured or Stucco: ☐ Tile: ☐

Gable: ☑ Hipped: ☐ Flat: ☐ Mansard: ☐ Other:

Asphalt Shngl: ☑ Metal: ☐ Wood Shngl: ☐ Other:

Good: ☐ Fair: ☑ Attr: ☐ Vy Attd: ☐ Add., Major: ☐ Minor: ☐

1700-1799: ☐ 1800-1859: ☐ 1860-1910: ☐ 1910-1945: ☑

Bibliography and further notes on Reverse

Surveyed by: Date:

BUILDING 2	
FRAME#	Pres. Funct.: Same ? ☐
Original Function	Residence: ☐ Outbuilding: ☐ Public: ☐ Commercial: ☐ Barn: ☐ Industrial: ☐ Structural: ☐ Religious: ☐
Condition/use/size	Deteriorated: ☐ Abandoned: ☐ Lrg ☐ Md ☐ Sm ☐
Building TYPE	or: Stories, 1: ☐ 1-½: ☐ 2: ☐ 2+: ☐
Structure	Frame: ☐ Masonry: ☐ Pole: ☐ Log: ☐ Other:
Siding material	Clpbd: ☐ Weathrbd: ☐ Vert: ☐ Wd. Shngl: ☐ Brick: ☐ Stone: ☐ Block: ☐ Metal: ☐ Asbestos: ☐ Vinyl: ☐ Tar Ppr: ☐
Foundation	Brick: ☐ Stone: ☐ Block: ☐ Poured or Stucco: ☐ Tile: ☐
Roof	Gable: ☐ Hipped: ☐ Flat: ☐ Mansard: ☐ Other:
Roof Material	Asphalt Shngl: ☐ Metal: ☐ Wood Shngl: ☐ Other:
Integrity	Good: ☐ Fair: ☐ Attr: ☐ Vy Attd: ☐ Add., Major: ☐ Minor: ☐
Period	1700-1799: ☐ 1800-1859: ☐ 1860-1910: ☐ 1910-1945: ☐
BUILDING 3	or: Note:
BUILDING 4	or: Note:

IL 422-0465

ILLINOIS RURAL SURVEY

County: McHenry | Site #: 3709 | Town:

¼: NW | Sec: 1 | TWP: 44N | Range: 8E

Street: 108 S. Emerald | Street View: ☑

Industrial/Commercial Complex w/3 or more Bldgs.: ☐

FARMSTEAD ☐

House: ☑ 2 Houses: ☑ 1 Major Barn: ☐ 2 Mjr Barns: ☐ 3 Mjr Barns: ☐ Corn Cribs, 1: ☐, 2: ☐, 3+: ☐

Garage: ☐ Mach. Shed: ☐ Grainery: ☐ Smokehouse: ☐ Summer Kitchen: ☐ Silo: ☐ Windmill: ☐

Grain Bins: ☐ Pump House: ☐ Hog Houses: ☐ Chicken Coop: ☐ Outhouse: ☐ Mobile Homes: ☐

Sheds, 1-3: ☐ 3+: ☐ Metal Bldgs: ☐ Comments:



FRAME# 8 | Pres. Funct.: Res | Same ? ☐

Residence: ☑ Outbuilding: ☐ Public: ☐ Commercial: ☐ Barn: ☐ Industrial: ☐ Structural: ☐ Religious: ☐

Deteriorated: ☐ Abandoned: ☐ Lrg ☐ Md ☑ Sml ☐

or: | Stories, 1: ☑ 1-½: ☐ 2: ☐ 2+: ☐

Frame: ☑ Masonry: ☐ Pole: ☐ Log: ☐ Other:

Clpbd: ☑ Weathrbd: ☐ Vert: ☐ Wd. Shngl: ☐ Brick: ☐
Stone: ☐ Block: ☐ Metal: ☐ Asbestos: ☐ Vinyl: ☐ Tar Ppr: ☐

Brick: ☐ Stone: ☐ Block: ☐ Poured or Stucco: ☐ Tile: ☐

Gable: ☑ Hipped: ☐ Flat: ☐ Mansard: ☐ Other:

Asphalt Shngl: ☑ Metal: ☐ Wood Shngl: ☐ Other:

Good: ☑ Fair: ☐ Attr: ☐ Vy Attd: ☐ Add., Major: ☑ Minor: ☐

1700-1799: ☐ 1800-1859: ☐ 1860-1910: ☐ 1910-1945: ☑

Bibliography and further notes on Reverse

Surveyed by: Date:

BUILDING 2	
FRAME#	9 Pres. Funct.: Residence Same ? ☐
Original Function	Residence: ☑ Outbuilding: ☐ Public: ☐ Commercial: ☐ Barn: ☐ Industrial: ☑ Structural: ☐ Religious: ☐
Condition/use/size	Deteriorated: ☐ Abandoned: ☐ Lrg ☑ Md ☐ Sm ☐
Building TYPE	7 02 or: Stories, 1: ☐ 1-½: ☐ 2: ☑ 2+: ☐
Structure	Frame: ☐ Masonry: ☐ Pole: ☐ Log: ☐ Other:
Siding material	Clpbd: ☐ Weathrbd: ☐ Vert: ☐ Wd. Shngl: ☐ Brick: ☐ Stone: ☐ Block: ☐ Metal: ☐ Asbestos: ☑ Vinyl: ☐ Tar Ppr: ☐
Foundation	Brick: ☐ Stone: ☐ Block: ☐ Poured or Stucco: ☐ Tile: ☐
Roof	Gable: ☑ Hipped: ☐ Flat: ☐ Mansard: ☐ Other:
Roof Material	Asphalt Shngl: ☑ Metal: ☐ Wood Shngl: ☐ Other:
Integrity	Good: ☑ Fair: ☐ Attr: ☐ Vy Attd: ☐ Add., Major: ☐ Minor: ☐
Period	1700-1799: ☐ 1800-1859: ☐ 1860-1910: ☐ 1910-1945: ☐ 1946
BUILDING 3	or: Note:
BUILDING 4	or: Note:

IL 422-0465

ILLINOIS RURAL SURVEY

County: McHenry | Site #: 3710 | Town:

¼: NW | Sec: 1 | TWP: 44N | Range: 8E

Street: 413 S. Emerald | Street View: ☑

Industrial/Commercial Complex w/3 or more Bldgs.: ☐

FARMSTEAD ☐

House: ☑ 2 Houses: ☐ 1 Major Barn: ☐ 2 Mjr Barns: ☐ 3 Mjr Barns: ☐ Corn Cribs, 1: ☐, 2: ☐, 3+: ☐

Garage: ☐ Mach. Shed: ☐ Grainery: ☐ Smokehouse: ☐ Summer Kitchen: ☐ Silo: ☐ Windmill: ☐

Grain Bins: ☐ Pump House: ☐ Hog Houses: ☐ Chicken Coop: ☐ Outhouse: ☐ Mobile Homes: ☐

Sheds, 1-3: ☐ 3+: ☐ Metal Bldgs: ☐ Comments:



PHOTO (Attach all photos on back)

FRAME# 710	Pres. Funct.: Res	Same ? ☐	■1 BUILDING 2■ FRAME# / Pres. Funct.: / Same ? ☐
Residence: ☑ Outbuilding: ☐ Public: ☐ Commercial: ☐ Barn: ☐ Industrial: ☐ Structural: ☐ Religious: ☐			Original Function: Residence: ☐ Outbuilding: ☐ Public: ☐ Commercial: ☐ Barn: ☐ Industrial: ☐ Structural: ☐ Religious: ☐
Deteriorated: ☐ Abandoned: ☐ Lrg ☐ Md ☑ Sml ☐			Condition/use/size: Deteriorated: ☐ Abandoned: ☐ Lrg ☐ Md ☐ Sm ☐
1101 or:	Stories, 1: ☐ 1-½: ☑ 2: ☐ 2+: ☐		Building TYPE: or: / Stories, 1: ☐ 1-½: ☐ 2: ☐ 2+: ☐
Frame: ☑ Masonry: ☐ Pole: ☐ Log: ☐ Other:			Structure: Frame: ☐ Masonry: ☐ Pole: ☐ Log: ☐ Other:
Clpbd: ☐ Weathrbd: ☑ Vert: ☐ Wd. Shngl: ☐ Brick: ☐ Stone: ☐ Block: ☐ Metal: ☐ Asbestos: ☐ Vinyl: ☐ Tar Ppr: ☐			Siding material: Clpbd: ☐ Weathrbd: ☐ Vert: ☐ Wd. Shngl: ☐ Brick: ☐ Stone: ☐ Block: ☐ Metal: ☐ Asbestos: ☐ Vinyl: ☐ Tar Ppr: ☐
Brick: ☐ Stone: ☐ Block: ☐ Poured or Stucco: ☐ Tile: ☐	prob. 5/1/13		Foundation: Brick: ☐ Stone: ☐ Block: ☐ Poured or Stucco: ☐ Tile: ☐
Gable: ☑ Hipped: ☐ Flat: ☐ Mansard: ☐ Other:			Roof: Gable: ☐ Hipped: ☐ Flat: ☐ Mansard: ☐ Other:
Asphalt Shngl: ☑ Metal: ☐ Wood Shngl: ☐ Other:			Roof Material: Asphalt Shngl: ☐ Metal: ☐ Wood Shngl: ☐ Other:
Good: ☐ Fair: ☑ Alt: ☐ Vy Alld: ☐ Add., Major: ☑ Minor: ☐			Integrity: Good: ☐ Fair: ☐ Alt: ☐ Vy Alld: ☐ Add., Major: ☐ Minor: ☐
1700-1799: ☐ 1800-1859: ☐ 1860-1910: ☑ 1910-1945: ☐			Period: 1700-1799: ☐ 1800-1859: ☐ 1860-1910: ☐ 1910-1945: ☐
Bibliography and further notes on Reverse			BUILDING 3: or: Note:
Surveyed by: Date:			BUILDING 4: or: Note:

IL 422-0465

ILLINOIS RURAL SURVEY

County: McHenry | Site #: 3711 | Town:

¼: NW | Sec: 1 | TWP: 44N | Range: 8E

Street: 503 S. Emerald | Street View: ☑

Industrial/Commercial Complex w/3 or more Bldgs.: ☐

FARMSTEAD ☐

House: ☐ 2 Houses: ☑ 1 Major Barn: ☐ 2 Mjr Barns: ☐ 3 Mjr Barns: ☐ Corn Cribs, 1: ☐, 2: ☐, 3+: ☐

Garage: ☐ Mach. Shed: ☐ Grainery: ☐ Smokehouse: ☐ Summer Kitchen: ☐ Silo: ☐ Windmill: ☐

Grain Bins: ☐ Pump House: ☐ Hog Houses: ☐ Chicken Coop: ☐ Outhouse: ☐ Mobile Homes: ☐

Sheds, 1-3: ☐ 3+: ☐ Metal Bldgs: ☐ Comments:



PHOTO (Attach all photos on back)

FRAME# 11	Pres. Funct.: Res / Cottage	Same ? ☐	■1 BUILDING 2■ FRAME# / Pres. Funct.: / Same ? ☐
Residence: ☑ Outbuilding: ☐ Public: ☐ Commercial: ☐ Barn: ☐ Industrial: ☐ Structural: ☐ Religious: ☐			Original Function: Residence: ☐ Outbuilding: ☐ Public: ☐ Commercial: ☐ Barn: ☐ Industrial: ☐ Structural: ☐ Religious: ☐
Deteriorated: ☐ Abandoned: ☐ Lrg ☐ Md ☑ Sml ☐			Condition/use/size: Deteriorated: ☐ Abandoned: ☐ Lrg ☐ Md ☐ Sm ☐
1110 or:	Stories, 1: ☑ 1-½: ☐ 2: ☐ 2+: ☐		Building TYPE: or: / Stories, 1: ☐ 1-½: ☐ 2: ☐ 2+: ☐
Frame: ☑ Masonry: ☐ Pole: ☐ Log: ☐ Other:			Structure: Frame: ☐ Masonry: ☐ Pole: ☐ Log: ☐ Other:
Clpbd: ☑ Weathrbd: ☐ Vert: ☐ Wd. Shngl: ☐ Brick: ☐ Stone: ☐ Block: ☐ Metal: ☐ Asbestos: ☐ Vinyl: ☐ Tar Ppr: ☐			Siding material: Clpbd: ☐ Weathrbd: ☐ Vert: ☐ Wd. Shngl: ☐ Brick: ☐ Stone: ☐ Block: ☐ Metal: ☐ Asbestos: ☐ Vinyl: ☐ Tar Ppr: ☐
Brick: ☐ Stone: ☐ Block: ☐ Poured or Stucco: ☐ Tile: ☐			Foundation: Brick: ☐ Stone: ☐ Block: ☐ Poured or Stucco: ☐ Tile: ☐
Gable: ☐ Hipped: ☑ Flat: ☐ Mansard: ☐ Other:			Roof: Gable: ☐ Hipped: ☐ Flat: ☐ Mansard: ☐ Other:
Asphalt Shngl: ☑ Metal: ☐ Wood Shngl: ☐ Other:			Roof Material: Asphalt Shngl: ☐ Metal: ☐ Wood Shngl: ☐ Other:
Good: ☐ Fair: ☑ Alt: ☐ Vy Alld: ☐ Add., Major: ☑ Minor: ☐			Integrity: Good: ☐ Fair: ☐ Alt: ☐ Vy Alld: ☐ Add., Major: ☐ Minor: ☐
1700-1799: ☐ 1800-1859: ☐ 1860-1910: ☐ 1910-1945: ☑			Period: 1700-1799: ☐ 1800-1859: ☐ 1860-1910: ☐ 1910-1945: ☐
Bibliography and further notes on Reverse			BUILDING 3: or: Note:
Surveyed by: Date:			BUILDING 4: or: Note:

IL 422-0465

ILLINOIS RURAL SURVEY

County: McHenry | Site #: 3712 | Town:

¼: NW | Sec: 1 | TWP: 44N | Range: 8E

Street: 505 S. Emerald | Street View: ☐

Industrial/Commercial Complex w/3 or more Bldgs.: ☐

FARMSTEAD ☐

House: ☒ 2 Houses: ☐ 1 Major Barn: ☐ 2 Mjr Barns: ☐ 3 Mjr Barns: ☐ Corn Cribs, 1: ☐, 2: ☐, 3+: ☐

Garage: ☒ Mach. Shed: ☐ Grainery: ☐ Smokehouse: ☐ Summer Kitchen: ☐ Silo: ☐ Windmill: ☐

Grain Bins: ☐ Pump House: ☐ Hog Houses: ☐ Chicken Coop: ☐ Outhouse: ☐ Mobile Homes: ☐

Sheds, 1-3: ☐ 3+: ☐ Metal Bldgs: ☐ Comments:



FRAME# 12	Pres. Funct.: Residence	Same ? ☐	#1 BUILDING 2#	FRAME#	Pres. Funct.:	Same ? ☐
Residence: ☒ Outbuilding: ☐ Public: ☐ Commercial: ☐ Barn: ☐ Industrial: ☐ Structural: ☐ Religious: ☐			Original Function	Residence: ☐ Outbuilding: ☐ Public: ☐ Commercial: ☐ Barn: ☐ Industrial: ☐ Structural: ☐ Religious: ☐		
Deteriorated: ☐ Abandoned: ☐ Lrg ☐ Md ☐ Sml ☐			Condition/use/size	Deteriorated: ☐ Abandoned: ☐ Lrg ☐ Md ☐ Sm ☐		
or:	Stories, 1: ☐ 1-½: ☐ 2: ☒ 2+: ☐		Building TYPE	or:	Stories, 1: ☐ 1-½: ☐ 2: ☐ 2+: ☐	
Frame: ☐ Masonry: ☐ Pole: ☐ Log: ☐ Other:			Structure	Frame: ☐ Masonry: ☐ Pole: ☐ Log: ☐ Other:		
Clpbd: ☐ Weathrbd: ☐ Vert: ☐ Wd. Shngl: ☐ Brick: ☒ Stone: ☐ Block: ☐ Metal: ☒ Asbestos: ☐ Vinyl: ☐ Tar Ppr: ☐			Siding material	Clpbd: ☐ Weathrbd: ☐ Vert: ☐ Wd. Shngl: ☐ Brick: ☐ Stone: ☐ Block: ☐ Metal: ☐ Asbestos: ☐ Vinyl: ☐ Tar Ppr: ☐		
Brick: ☐ Stone: ☐ Block: ☐ Poured or Stucco: ☐ Tile: ☐			Foundation	Brick: ☐ Stone: ☐ Block: ☐ Poured or Stucco: ☐ Tile: ☐		
Gable: ☐ Hipped: ☒ Flat: ☐ Mansard: ☐ Other:			Roof	Gable: ☐ Hipped: ☐ Flat: ☐ Mansard: ☐ Other:		
Asphalt Shngl: ☒ Metal: ☐ Wood Shngl: ☐ Other:			Roof Material	Asphalt Shngl: ☐ Metal: ☐ Wood Shngl: ☐ Other:		
Good: ☐ Fair: ☐ Altr: ☐ Vy Altd: ☐ Add., Major: ☐ Minor: ☐			Integrity	Good: ☐ Fair: ☐ Altr: ☐ Vy Altd: ☐ Add., Major: ☐ Minor: ☐		
1700-1799: ☐ 1800-1859: ☐ 1860-1910: ☐ 1910-1945: ☒			Period	1700-1799: ☐ 1800-1859: ☐ 1860-1910: ☐ 1910-1945: ☐		
Bibliography and further notes on Reverse			BUILDING 3	or:	Note:	
Surveyed by:	Date:		BUILDING 4	or:	Note:	

IL 422-0485

ILLINOIS RURAL SURVEY

County: McHenry | Site #: 3713 | Town:

¼: NW | Sec: 1 | TWP: 44N | Range: 8E

Street: 507 S. Emerald | Street View: ☐

Industrial/Commercial Complex w/3 or more Bldgs.: ☐

FARMSTEAD ☐

House: ☒ 2 Houses: ☐ 1 Major Barn: ☐ 2 Mjr Barns: ☐ 3 Mjr Barns: ☐ Corn Cribs, 1: ☐, 2: ☐, 3+: ☐

Garage: ☒ Mach. Shed: ☐ Grainery: ☐ Smokehouse: ☐ Summer Kitchen: ☐ Silo: ☐ Windmill: ☐

Grain Bins: ☐ Pump House: ☐ Hog Houses: ☐ Chicken Coop: ☐ Outhouse: ☐ Mobile Homes: ☐

Sheds, 1-3: ☐ 3+: ☐ Metal Bldgs: ☐ Comments:



FRAME# 13	Pres. Funct.: Res	Same ? ☐	#1 BUILDING 2#	FRAME#	Pres. Funct.:	Same ? ☐
Residence: ☐ Outbuilding: ☐ Public: ☐ Commercial: ☐ Barn: ☐ Industrial: ☐ Structural: ☐ Religious: ☐			Original Function	Residence: ☐ Outbuilding: ☐ Public: ☐ Commercial: ☐ Barn: ☐ Industrial: ☐ Structural: ☐ Religious: ☐		
Deteriorated: ☐ Abandoned: ☐ Lrg ☐ Md ☒ Sml ☐			Condition/use/size	Deteriorated: ☐ Abandoned: ☐ Lrg ☐ Md ☐ Sm ☐		
or:	Stories, 1: ☒ 1-½: ☐ 2: ☐ 2+: ☐		Building TYPE	or:	Stories, 1: ☐ 1-½: ☐ 2: ☐ 2+: ☐	
Frame: ☐ Masonry: ☐ Pole: ☐ Log: ☐ Other:			Structure	Frame: ☐ Masonry: ☐ Pole: ☐ Log: ☐ Other:		
Clpbd: ☐ Weathrbd: ☐ Vert: ☐ Wd. Shngl: ☐ Brick: ☐ Stone: ☐ Block: ☐ Metal: ☒ Asbestos: ☐ Vinyl: ☐ Tar Ppr: ☐			Siding material	Clpbd: ☐ Weathrbd: ☐ Vert: ☐ Wd. Shngl: ☐ Brick: ☐ Stone: ☐ Block: ☐ Metal: ☐ Asbestos: ☐ Vinyl: ☐ Tar Ppr: ☐		
Brick: ☐ Stone: ☐ Block: ☐ Poured or Stucco: ☐ Tile: ☐			Foundation	Brick: ☐ Stone: ☐ Block: ☐ Poured or Stucco: ☐ Tile: ☐		
Gable: ☒ Hipped: ☐ Flat: ☐ Mansard: ☐ Other:			Roof	Gable: ☐ Hipped: ☐ Flat: ☐ Mansard: ☐ Other:		
Asphalt Shngl: ☒ Metal: ☐ Wood Shngl: ☐ Other:			Roof Material	Asphalt Shngl: ☐ Metal: ☐ Wood Shngl: ☐ Other:		
Good: ☐ Fair: ☒ Altr: ☒ Vy Altd: ☐ Add., Major: ☒ Minor: ☐			Integrity	Good: ☐ Fair: ☐ Altr: ☐ Vy Altd: ☐ Add., Major: ☐ Minor: ☐		
1700-1799: ☐ 1800-1859: ☐ 1860-1910: ☐ 1910-1945: ☒			Period	1700-1799: ☐ 1800-1859: ☐ 1860-1910: ☐ 1910-1945: ☐		
Bibliography and further notes on Reverse			BUILDING 3	or:	Note:	
Surveyed by:	Date:		BUILDING 4	or:	Note:	

IL 422-0485

ILLINOIS RURAL SURVEY

County: McHenry | Site #: 3714 | Town:

¼: NW | Sec: 1 | TWP: 44N | Range: 8E

Street: 508 S. Emerald | Street View: ☒

Industrial/Commercial Complex w/3 or more Bldgs.: ☐

FARMSTEAD ☐

House: ☒ 2 Houses: ☐ 1 Major Barn: ☐ 2 Mjr Barns: ☐ 3 Mjr Barns: ☐ Corn Cribs, 1: ☐, 2: ☐, 3+: ☐

Garage: ☒ Mach. Shed: ☐ Grainery: ☐ Smokehouse: ☐ Summer Kitchen: ☐ Silo: ☐ Windmill: ☐

Grain Bins: ☐ Pump House: ☐ Hog Houses: ☐ Chicken Coop: ☐ Outhouse: ☐ Mobile Homes: ☐

Sheds, 1-3: ☐ 3+: ☐ Metal Bldgs: ☐ Comments:

FRAME# 14	Pres. Funct.: Res/Cottage Same ? ☒	■1 BUILDING 2■	FRAME# / Pres. Funct.: / Same ? ☐
Residence: ☒ Outbuilding: ☐ Public: ☐ Commercial: ☐ Barn: ☐ Industrial: ☐ Structural: ☐ Religious: ☐		Original Function	Residence: ☐ Outbuilding: ☐ Public: ☐ Commercial: ☐ Barn: ☐ Industrial: ☐ Structural: ☐ Religious: ☐
Deteriorated: ☐ Abandoned: ☐ Lrg ☐ Md ☐ Sml ☒		Condition/use/size	Deteriorated: ☐ Abandoned: ☐ Lrg ☐ Md ☐ Sm ☐
1 1 1 1 1 or:	Stories, 1: ☒ 1-½: ☐ 2: ☐ 2+: ☐	Building TYPE	or: / Stories, 1: ☐ 1-½: ☐ 2: ☐ 2+: ☐
Frame: ☒ Masonry: ☐ Pole: ☐ Log: ☐ Other:		Structure	Frame: ☐ Masonry: ☐ Pole: ☐ Log: ☐ Other:
Clpbd: ☐ Weathrbd: ☐ Vert: ☐ Wd. Shngl: ☐ Brick: ☐ Stone: ☐ Block: ☐ Metal: ☒ Asbstos: ☐ Vinyl: ☐ Tar Ppr: ☐		Siding material	Clpbd: ☐ Weathrbd: ☐ Vert: ☐ Wd. Shngl: ☐ Brick: ☐ Stone: ☐ Block: ☐ Metal: ☐ Asbstos: ☐ Vinyl: ☐ Tar Ppr: ☐
Brick: ☐ Stone: ☐ Block: ☐ Poured or Stucco: ☒ Tile: ☐		Foundation	Brick: ☐ Stone: ☐ Block: ☐ Poured or Stucco: ☐ Tile: ☐
Gable: ☒ Hipped: ☐ Flat: ☐ Mansard: ☐ Other:		Roof	Gable: ☐ Hipped: ☐ Flat: ☐ Mansard: ☐ Other:
Asphalt Shngl: ☒ Metal: ☐ Wood Shngl: ☐ Other:		Roof Material	Asphalt Shngl: ☐ Metal: ☐ Wood Shngl: ☐ Other:
Good: ☐ Fair: ☒ Altr: ☐ Vy Altd: ☐ Add., Major: ☒ Minor: ☐		Integrity	Good: ☐ Fair: ☐ Altr: ☐ Vy Altd: ☐ Add., Major: ☐ Minor: ☐
1700-1799: ☐ 1800-1859: ☐ 1860-1910: ☐ 1910-1945: ☒		Period	1700-1799: ☐ 1800-1859: ☐ 1860-1910: ☐ 1910-1945: ☐
Bibliography and further notes on Reverse		BUILDING 3	or: Note:
Surveyed by: Date:		BUILDING 4	or: Note:

IL 422-0465

ILLINOIS RURAL SURVEY

County: McHenry | Site #: 3715 | Town:

¼: NW | Sec: 1 | TWP: 44N | Range: 8E

Street: 511 S. Emerald | Street View: ☒

Industrial/Commercial Complex w/3 or more Bldgs.: ☐

FARMSTEAD ☐

House: ☒ 2 Houses: ☐ 1 Major Barn: ☐ 2 Mjr Barns: ☐ 3 Mjr Barns: ☐ Corn Cribs, 1: ☐, 2: ☐, 3+: ☐

Garage: ☒ Mach. Shed: ☐ Grainery: ☐ Smokehouse: ☐ Summer Kitchen: ☐ Silo: ☐ Windmill: ☐

Grain Bins: ☐ Pump House: ☐ Hog Houses: ☐ Chicken Coop: ☐ Outhouse: ☐ Mobile Homes: ☐

Sheds, 1-3: ☐ 3+: ☐ Metal Bldgs: ☐ Comments:



FRAME# 15	Pres. Funct.: Residence Same ? ☒	■1 BUILDING 2■	FRAME# / Pres. Funct.: / Same ? ☐
Residence: ☒ Outbuilding: ☐ Public: ☐ Commercial: ☐ Barn: ☐ Industrial: ☐ Structural: ☐ Religious: ☐		Original Function	Residence: ☐ Outbuilding: ☐ Public: ☐ Commercial: ☐ Barn: ☐ Industrial: ☐ Structural: ☐ Religious: ☐
Deteriorated: ☐ Abandoned: ☐ Lrg ☒ Md ☐ Sml ☐		Condition/use/size	Deteriorated: ☐ Abandoned: ☐ Lrg ☐ Md ☐ Sm ☐
1 0 3 or:	Stories, 1: ☐ 1-½: ☐ 2: ☒ 2+: ☐	Building TYPE	or: / Stories, 1: ☐ 1-½: ☐ 2: ☐ 2+: ☐
Frame: ☐ Masonry: ☐ Pole: ☐ Log: ☐ Other:		Structure	Frame: ☐ Masonry: ☐ Pole: ☐ Log: ☐ Other:
Clpbd: ☐ Weathrbd: ☐ Vert: ☐ Wd. Shngl: ☐ Brick: ☐ Stone: ☐ Block: ☐ Metal: ☒ Asbstos: ☐ Vinyl: ☐ Tar Ppr: ☐		Siding material	Clpbd: ☐ Weathrbd: ☐ Vert: ☐ Wd. Shngl: ☐ Brick: ☐ Stone: ☐ Block: ☐ Metal: ☐ Asbstos: ☐ Vinyl: ☐ Tar Ppr: ☐
Brick: ☐ Stone: ☐ Block: ☐ Poured or Stucco: ☐ Tile: ☐		Foundation	Brick: ☐ Stone: ☐ Block: ☐ Poured or Stucco: ☐ Tile: ☐
Gable: ☒ Hipped: ☐ Flat: ☐ Mansard: ☐ Other:		Roof	Gable: ☐ Hipped: ☐ Flat: ☐ Mansard: ☐ Other:
Asphalt Shngl: ☒ Metal: ☐ Wood Shngl: ☐ Other:		Roof Material	Asphalt Shngl: ☐ Metal: ☐ Wood Shngl: ☐ Other:
Good: ☐ Fair: ☒ Altr: ☒ Vy Altd: ☐ Add., Major: ☒ Minor: ☐		Integrity	Good: ☐ Fair: ☐ Altr: ☐ Vy Altd: ☐ Add., Major: ☐ Minor: ☐
1700-1799: ☐ 1800-1859: ☐ 1860-1910: ☐ 1910-1945: ☒		Period	1700-1799: ☐ 1800-1859: ☐ 1860-1910: ☐ 1910-1945: ☐
Bibliography and further notes on Reverse		BUILDING 3	or: Note:
Surveyed by: Date:		BUILDING 4	or: Note:

IL 422-0465

ILLINOIS RURAL SURVEY

County: McHenry | Site #: 3716 | Town:

¼: NW | Sec: 1 | TWP: 44N | Range: 8E

Street: 5D S Emerald Dr | Street View: ☒

Industrial/Commercial Complex w/3 or more Bldgs.: ☐



FARMSTEAD ☐

House: ☒ 2 Houses: ☐ 1 Major Barn: ☐ 2 Mjr Barns: ☐ 3 Mjr Barns: ☐ Corn Cribs, 1: ☐, 2: ☐, 3+: ☐

Garage: ☒ Mach. Shed: ☐ Grainery: ☐ Smokehouse: ☐ Summer Kitchen: ☐ Silo: ☐ Windmill: ☐

Grain Bins: ☐ Pump House: ☐ Hog Houses: ☐ Chicken Coop: ☐ Outhouse: ☐ Mobile Homes: ☐

Sheds, 1-3: ☐ 3+: ☐ Metal Bldgs: ☐ Comments:

FRAME# 16	Pres. Funct.: Res	Same ? ☒	#1 BUILDING 2#
Residence: ☒ Outbuilding: ☐ Public: ☐ Commercial: ☐ Barn: ☐ Industrial: ☐ Structural: ☐ Religious: ☐			Original Function
Deteriorated: ☐ Abandoned: ☐ Lrg ☐ Md ☒ Sml ☐			Condition/usesize
| | | | or:	Stories, 1: ☒ 1-½: ☐ 2: ☐ 2+: ☐		Building TYPE
Frame: ☒ Masonry: ☐ Pole: ☐ Log: ☐ Other:			Structure
Clpbd: ☒ Weathrbd: ☐ Vert: ☐ Wd. Shngl: ☐ Brick: ☐ Stone: ☐ Block: ☐ Metal: ☐ Asbstos: ☐ Vinyl: ☐ Tar Ppr: ☐			Siding material
Brick: ☐ Stone: ☐ Block: ☐ Poured or Stucco: ☐ Tile: ☐			Foundation
Gable: ☒ Hipped: ☐ Flat: ☐ Mansard: ☐ Other:			Roof
Asphalt Shngl: ☒ Metal: ☐ Wood Shngl: ☐ Other:			Roof Material
Good: ☐ Fair: ☒ Altr: ☐ Vy Altd: ☐ Add., Major: ☒ Minor: ☐			Integrity
1700-1799: ☐ 1800-1859: ☐ 1860-1910: ☐ 1910-1945: ☒			Period
Bibliography and further notes on Reverse			BUILDING 3
Surveyed by: Date:			BUILDING 4

FRAME# | Pres. Funct.: | Same ? ☐

Residence: ☐ Outbuilding: ☐ Public: ☐ Commercial: ☐ Barn: ☐ Industrial: ☐ Structural: ☐ Religious: ☐

Deteriorated: ☐ Abandoned: ☐ Lrg ☐ Md ☐ Sml ☐

or: | Stories, 1: ☐ 1-½: ☐ 2: ☐ 2+: ☐

Frame: ☐ Masonry: ☐ Pole: ☐ Log: ☐ Other:

Clpbd: ☐ Weathrbd: ☐ Vert: ☐ Wd. Shngl: ☐ Brick: ☐ Stone: ☐ Block: ☐ Metal: ☐ Asbstos: ☐ Vinyl: ☐ Tar Ppr: ☐

Brick: ☐ Stone: ☐ Block: ☐ Poured or Stucco: ☐ Tile: ☐

Gable: ☐ Hipped: ☐ Flat: ☐ Mansard: ☐ Other:

Asphalt Shngl: ☐ Metal: ☐ Wood Shngl: ☐ Other:

Good: ☐ Fair: ☐ Altr: ☐ Vy Altd: ☐ Add., Major: ☐ Minor: ☐

1700-1799: ☐ 1800-1859: ☐ 1860-1910: ☐ 1910-1945: ☐

BUILDING 3 | or: | Note:

BUILDING 4 | or: | Note:

IL 422-0465

ILLINOIS RURAL SURVEY

County: McHenry | Site #: 3717 | Town:

¼: NW | Sec: 1 | TWP: 44N | Range: 8E

Street: 5/6 S. Emerald | Street View: ☒

Industrial/Commercial Complex w/3 or more Bldgs.: ☐



FARMSTEAD ☐

House: ☒ 2 Houses: ☐ 1 Major Barn: ☐ 2 Mjr Barns: ☐ 3 Mjr Barns: ☐ Corn Cribs, 1: ☐, 2: ☐, 3+: ☐

Garage: ☒ Mach. Shed: ☐ Grainery: ☐ Smokehouse: ☐ Summer Kitchen: ☐ Silo: ☐ Windmill: ☐

Grain Bins: ☐ Pump House: ☐ Hog Houses: ☐ Chicken Coop: ☐ Outhouse: ☐ Mobile Homes: ☐

Sheds, 1-3: ☐ 3+: ☐ Metal Bldgs: ☐ Comments:

FRAME# 17	Pres. Funct.: Res/Cottage	Same ? ☒	#1 BUILDING 2#
Residence: ☒ Outbuilding: ☐ Public: ☐ Commercial: ☐ Barn: ☐ Industrial: ☐ Structural: ☐ Religious: ☐			Original Function
Deteriorated: ☐ Abandoned: ☐ Lrg ☐ Md ☒ Sml ☐			Condition/usesize
| | | | or:	Stories, 1: ☒ 1-½: ☐ 2: ☐ 2+: ☐		Building TYPE
Frame: ☒ Masonry: ☐ Pole: ☐ Log: ☐ Other:			Structure
Clpbd: ☐ Weathrbd: ☐ Vert: ☐ Wd. Shngl: ☐ Brick: ☐ Stone: ☐ Block: ☐ Metal: ☒ Asbstos: ☐ Vinyl: ☐ Tar Ppr: ☐			Siding material
Brick: ☐ Stone: ☐ Block: ☐ Poured or Stucco: ☐ Tile: ☐			Foundation
Gable: ☒ Hipped: ☐ Flat: ☐ Mansard: ☐ Other:			Roof
Asphalt Shngl: ☒ Metal: ☐ Wood Shngl: ☐ Other:			Roof Material
Good: ☐ Fair: ☒ Altr: ☐ Vy Altd: ☐ Add., Major: ☐ Minor: ☐			Integrity
1700-1799: ☐ 1800-1859: ☐ 1860-1910: ☐ 1910-1945: ☒			Period
Bibliography and further notes on Reverse			BUILDING 3
Surveyed by: Date:			BUILDING 4

FRAME# | Pres. Funct.: | Same ? ☐

Residence: ☐ Outbuilding: ☐ Public: ☐ Commercial: ☐ Barn: ☐ Industrial: ☐ Structural: ☐ Religious: ☐

Deteriorated: ☐ Abandoned: ☐ Lrg ☐ Md ☐ Sml ☐

or: | Stories, 1: ☐ 1-½: ☐ 2: ☐ 2+: ☐

Frame: ☐ Masonry: ☐ Pole: ☐ Log: ☐ Other:

Clpbd: ☐ Weathrbd: ☐ Vert: ☐ Wd. Shngl: ☐ Brick: ☐ Stone: ☐ Block: ☐ Metal: ☐ Asbstos: ☐ Vinyl: ☐ Tar Ppr: ☐

Brick: ☐ Stone: ☐ Block: ☐ Poured or Stucco: ☐ Tile: ☐

Gable: ☐ Hipped: ☐ Flat: ☐ Mansard: ☐ Other:

Asphalt Shngl: ☐ Metal: ☐ Wood Shngl: ☐ Other:

Good: ☐ Fair: ☐ Altr: ☐ Vy Altd: ☐ Add., Major: ☐ Minor: ☐

1700-1799: ☐ 1800-1859: ☐ 1860-1910: ☐ 1910-1945: ☐

BUILDING 3 | or: | Note:

BUILDING 4 | or: | Note:

IL 422-0465

ILLINOIS RURAL SURVEY

County: McHenry | Site #: 3718 | Town:

¼: NW | Sec: 1 | TWP: 44N | Range: 8E

Street: 515 S. Emerald | Street View: ☑

Industrial/Commercial Complex w/3 or more Bldgs.: ☐

FARMSTEAD ☐

House: ☑ 2 Houses: ☐ 1 Major Barn: ☐ 2 Mjr Barns: ☐ 3 Mjr Barns: ☐ Corn Cribs, 1: ☐, 2: ☐, 3+: ☐

Garage: ☑ Mach. Shed: ☐ Grainery: ☐ Smokehouse: ☐ Summer Kitchen: ☐ Silo: ☐ Windmill: ☐

Grain Bins: ☐ Pump House: ☐ Hog Houses: ☐ Chicken Coop: ☐ Outhouse: ☐ Mobile Homes: ☐

Sheds, 1-3: ☐ 3+: ☐ Metal Bldgs: ☐ Comments:

FRAME# 18	Pres. Funct.: Res	Same ? ☐	#1 BUILDING 2#	FRAME#	Pres. Funct.:	Same ? ☐
Residence: ☑ Outbuilding: ☐ Public: ☐ Commercial: ☐ Barn: ☐ Industrial: ☐ Structural: ☐ Religious: ☐			Original Function	Residence: ☐ Outbuilding: ☐ Public: ☐ Commercial: ☐ Barn: ☐ Industrial: ☐ Structural: ☐ Religious: ☐		
Deteriorated: ☐ Abandoned: ☐ Lrg ☐ Md ☑ Sml ☐			Condition/use/size	Deteriorated: ☐ Abandoned: ☐ Lrg ☐ Md ☐ Sm ☐		
or:	Stories, 1: ☑ 1-½: ☐ 2: ☐ 2+: ☐		Building TYPE	or:	Stories, 1: ☐ 1-½: ☐ 2: ☐ 2+: ☐	
Frame: ☑ Masonry: ☐ Pole: ☐ Log: ☐ Other:			Structure	Frame: ☐ Masonry: ☐ Pole: ☐ Log: ☐ Other:		
Clpbd: ☐ Weathrbd: ☐ Vert: ☐ Wd. Shngl: ☐ Brick: ☐ Stone: ☐ Block: ☐ Metal: ☑ Asbestos: ☐ Vinyl: ☐ Tar Ppr: ☐			Siding material	Clpbd: ☐ Weathrbd: ☐ Vert: ☐ Wd. Shngl: ☐ Brick: ☐ Stone: ☐ Block: ☐ Metal: ☐ Asbestos: ☐ Vinyl: ☐ Tar Ppr: ☐		
Brick: ☐ Stone: ☐ Block: ☐ Poured or Stucco: ☐ Tile: ☐			Foundation	Brick: ☐ Stone: ☐ Block: ☐ Poured or Stucco: ☐ Tile: ☐		
Gable: ☑ Hipped: ☐ Flat: ☐ Mansard: ☐ Other:			Roof	Gable: ☐ Hipped: ☐ Flat: ☐ Mansard: ☐ Other:		
Asphalt Shngl: ☑ Metal: ☐ Wood Shngl: ☐ Other:			Roof Material	Asphalt Shngl: ☐ Metal: ☐ Wood Shngl: ☐ Other:		
Good: ☐ Fair: ☐ Attr: ☑ Vy Attd: ☐ Add., Major: ☐ Minor: ☐			Integrity	Good: ☐ Fair: ☐ Attr: ☐ Vy Attd: ☐ Add., Major: ☐ Minor: ☐		
1700-1799: ☐ 1800-1859: ☐ 1860-1910: ☐ 1910-1945: ☑			Period	1700-1799: ☐ 1800-1859: ☐ 1860-1910: ☐ 1910-1945: ☐		
Bibliography and further notes on Reverse			BUILDING 3	or:	Note:	
Surveyed by:	Date:		BUILDING 4	or:	Note:	

IL 422-0465

ILLINOIS RURAL SURVEY

County: McHenry | Site #: 3719 | Town:

¼: NW | Sec: 1 | TWP: 44N | Range: 8E

Street: 517 S. Emerald | Street View: ☑

Industrial/Commercial Complex w/3 or more Bldgs.: ☐

FARMSTEAD ☐

House: ☑ 2 Houses: ☐ 1 Major Barn: ☐ 2 Mjr Barns: ☐ 3 Mjr Barns: ☐ Corn Cribs, 1: ☐, 2: ☐, 3+: ☐

Garage: ☐ Mach. Shed: ☐ Grainery: ☐ Smokehouse: ☐ Summer Kitchen: ☐ Silo: ☐ Windmill: ☐

Grain Bins: ☐ Pump House: ☐ Hog Houses: ☐ Chicken Coop: ☐ Outhouse: ☐ Mobile Homes: ☐

Sheds, 1-3: ☐ 3+: ☐ Metal Bldgs: ☐ Comments:



FRAME# 19	Pres. Funct.: Res/Cottage	Same ? ☑	#1 BUILDING 2#	FRAME#	Pres. Funct.:	Same ? ☐
Residence: ☑ Outbuilding: ☐ Public: ☐ Commercial: ☐ Barn: ☐ Industrial: ☐ Structural: ☐ Religious: ☐			Original Function	Residence: ☐ Outbuilding: ☐ Public: ☐ Commercial: ☐ Barn: ☐ Industrial: ☐ Structural: ☐ Religious: ☐		
Deteriorated: ☐ Abandoned: ☐ Lrg ☐ Md ☐ Sml ☑			Condition/use/size	Deteriorated: ☐ Abandoned: ☐ Lrg ☐ Md ☐ Sm ☐		
or:	Stories, 1: ☑ 1-½: ☐ 2: ☐ 2+: ☐		Building TYPE	or:	Stories, 1: ☐ 1-½: ☐ 2: ☐ 2+: ☐	
Frame: ☑ Masonry: ☐ Pole: ☐ Log: ☐ Other:			Structure	Frame: ☐ Masonry: ☐ Pole: ☐ Log: ☐ Other:		
Clpbd: ☐ Weathrbd: ☐ Vert: ☐ Wd. Shngl: ☐ Brick: ☐ Stone: ☐ Block: ☐ Metal: ☑ Asbestos: ☐ Vinyl: ☐ Tar Ppr: ☐			Siding material	Clpbd: ☐ Weathrbd: ☐ Vert: ☐ Wd. Shngl: ☐ Brick: ☐ Stone: ☐ Block: ☐ Metal: ☐ Asbestos: ☐ Vinyl: ☐ Tar Ppr: ☐		
Brick: ☐ Stone: ☐ Block: ☑ Poured or Stucco: ☐ Tile: ☐			Foundation	Brick: ☐ Stone: ☐ Block: ☐ Poured or Stucco: ☐ Tile: ☐		
Gable: ☑ Hipped: ☐ Flat: ☐ Mansard: ☐ Other:			Roof	Gable: ☐ Hipped: ☐ Flat: ☐ Mansard: ☐ Other:		
Asphalt Shngl: ☑ Metal: ☐ Wood Shngl: ☐ Other:			Roof Material	Asphalt Shngl: ☐ Metal: ☐ Wood Shngl: ☐ Other:		
Good: ☐ Fair: ☑ Attr: ☐ Vy Attd: ☐ Add., Major: ☐ Minor: ☐			Integrity	Good: ☐ Fair: ☐ Attr: ☐ Vy Attd: ☐ Add., Major: ☐ Minor: ☐		
1700-1799: ☐ 1800-1859: ☐ 1860-1910: ☐ 1910-1945: ☑			Period	1700-1799: ☐ 1800-1859: ☐ 1860-1910: ☐ 1910-1945: ☐		
Bibliography and further notes on Reverse			BUILDING 3	or:	Note:	
Surveyed by:	Date:		BUILDING 4	or:	Note:	

IL 422-0465

ILLINOIS RURAL SURVEY

County: McHenry | Site #: 3720 | Town:

¼: NW | Sec: 1 | TWP: 44 N | Range: 8E

Street: ~~517~~ 607 S. Emerald | Street View: X

Industrial/Commercial Complex w/3 or more Bldgs.: ☐



FARMSTEAD ☐

House: ☐ 2 Houses: ☐ 1 Major Barn: ☐ 2 Mjr Barns: ☐ 3 Mjr Barns: ☐ Corn Cribs, 1: ☐, 2: ☐, 3+: ☐

Garage: ☐ Mach. Shed: ☐ Grainery: ☐ Smokehouse: ☐ Summer Kitchen: ☐ Silo: ☐ Windmill: ☐

Grain Bins: ☐ Pump House: ☐ Hog Houses: ☐ Chicken Coop: ☐ Outhouse: ☐ Mobile Homes: ☐

Sheds, 1-3: ☐ 3+: ☐ Metal Bldgs: ☐ Comments:

FRAME# 20	Pres. Funct.: Res/Cottage — Same ? ☐	#1 BUILDING 2#	FRAME# — Pres. Funct.: — Same ? ☐
Residence: ☒ Outbuilding: ☐ Public: ☐ Commercial: ☐ Barn: ☐ Industrial: ☐ Structural: ☐ Religious: ☐		Original Function	Residence: ☐ Outbuilding: ☐ Public: ☐ Commercial: ☐ Barn: ☐ Industrial: ☐ Structural: ☐ Religious: ☐
Deteriorated: ☐ Abandoned: ☐ Lrg ☐ Md ☒ Sml ☐		Condition/use/size	Deteriorated: ☐ Abandoned: ☐ Lrg ☐ Md ☐ Sm ☐
1 1 1 1 or:	Stories, 1: ☒ 1-½: ☐ 2: ☐ 2+: ☐	Building TYPE	or: — Stories, 1: ☐ 1-½: ☐ 2: ☐ 2+: ☐
Frame: ☒ Masonry: ☐ Pole: ☐ Log: ☐ Other:		Structure	Frame: ☐ Masonry: ☐ Pole: ☐ Log: ☐ Other:
Clpbd: ☐ Weathrbd: ☐ Vert: ☐ Wd. Shngl: ☐ Brick: ☐ Stone: ☐ Block: ☐ Metal: ☐ Asbestos: ☒ Vinyl: ☐ Tar Ppr: ☐		Siding material	Clpbd: ☐ Weathrbd: ☐ Vert: ☐ Wd. Shngl: ☐ Brick: ☐ Stone: ☐ Block: ☐ Metal: ☐ Asbestos: ☐ Vinyl: ☐ Tar Ppr: ☐
Brick: ☒ Stone: ☐ Block: ☐ Poured or Stucco: ☐ Tile: ☐		Foundation	Brick: ☐ Stone: ☐ Block: ☐ Poured or Stucco: ☐ Tile: ☐
Gable: ☒ Hipped: ☐ Flat: ☐ Mansard: ☐ Other:		Roof	Gable: ☐ Hipped: ☐ Flat: ☐ Mansard: ☐ Other:
Asphalt Shngl: ☒ Metal: ☐ Wood Shngl: ☐ Other:		Roof Material	Asphalt Shngl: ☐ Metal: ☐ Wood Shngl: ☐ Other:
Good: ☒ Fair: ☐ Altr: ☐ Vy Altd: ☐ Add., Major: ☐ Minor: ☐		Integrity	Good: ☐ Fair: ☐ Altr: ☐ Vy Altd: ☐ Add., Major: ☐ Minor: ☐
1700-1799: ☐ 1800-1859: ☐ 1860-1910: ☐ 1910-1945: ☒ 1927		Period	1700-1799: ☐ 1800-1859: ☐ 1860-1910: ☐ 1910-1945: ☐
Bibliography and further notes on Reverse		BUILDING 3	or: — Note:
Surveyed by: — Date:		BUILDING 4	or: — Note:

IL 422-0445

ILLINOIS RURAL SURVEY

County: McHenry | Site #: 3721 | Town:

¼: SW | Sec: 1 | TWP: 44 N | Range: 8E

Street: ~~519~~ 609 S. Emerald | Street View: X

Industrial/Commercial Complex w/3 or more Bldgs.: ☐



FARMSTEAD ☐

House: ☒ 2 Houses: ☐ 1 Major Barn: ☐ 2 Mjr Barns: ☐ 3 Mjr Barns: ☐ Corn Cribs, 1: ☐, 2: ☐, 3+: ☐

Garage: ☒ Mach. Shed: ☐ Grainery: ☐ Smokehouse: ☐ Summer Kitchen: ☐ Silo: ☐ Windmill: ☐

Grain Bins: ☐ Pump House: ☐ Hog Houses: ☐ Chicken Coop: ☐ Outhouse: ☐ Mobile Homes: ☐

Sheds, 1-3: ☐ 3+: ☐ Metal Bldgs: ☐ Comments:

FRAME# 21	Pres. Funct.: Res/Cottage — Same ? ☐	#1 BUILDING 2#	FRAME# — Pres. Funct.: — Same ? ☐
Residence: ☐ Outbuilding: ☐ Public: ☐ Commercial: ☐ Barn: ☐ Industrial: ☐ Structural: ☐ Religious: ☐		Original Function	Residence: ☐ Outbuilding: ☐ Public: ☐ Commercial: ☐ Barn: ☐ Industrial: ☐ Structural: ☐ Religious: ☐
Deteriorated: ☐ Abandoned: ☐ Lrg ☐ Md ☐ Sml ☐		Condition/use/size	Deteriorated: ☐ Abandoned: ☐ Lrg ☐ Md ☐ Sm ☐
1 1 1 1 or:	Stories, 1: ☐ 1-½: ☒ 2: ☐ 2+: ☐	Building TYPE	or: — Stories, 1: ☐ 1-½: ☐ 2: ☐ 2+: ☐
Frame: ☒ Masonry: ☐ Pole: ☐ Log: ☐ Other:		Structure	Frame: ☐ Masonry: ☐ Pole: ☐ Log: ☐ Other:
Clpbd: ☒ Weathrbd: ☐ Vert: ☐ Wd. Shngl: ☐ Brick: ☐ Stone: ☐ Block: ☐ Metal: ☐ Asbestos: ☐ Vinyl: ☐ Tar Ppr: ☐		Siding material	Clpbd: ☐ Weathrbd: ☐ Vert: ☐ Wd. Shngl: ☐ Brick: ☐ Stone: ☐ Block: ☐ Metal: ☐ Asbestos: ☐ Vinyl: ☐ Tar Ppr: ☐
Brick: ☐ Stone: ☐ Block: ☐ Poured or Stucco: ☐ Tile: ☐		Foundation	Brick: ☐ Stone: ☐ Block: ☐ Poured or Stucco: ☐ Tile: ☐
Gable: ☒ Hipped: ☐ Flat: ☐ Mansard: ☐ Other:		Roof	Gable: ☐ Hipped: ☐ Flat: ☐ Mansard: ☐ Other:
Asphalt Shngl: ☒ Metal: ☐ Wood Shngl: ☐ Other:		Roof Material	Asphalt Shngl: ☐ Metal: ☐ Wood Shngl: ☐ Other:
Good: ☒ Fair: ☐ Altr: ☐ Vy Altd: ☐ Add., Major: ☐ Minor: ☐		Integrity	Good: ☐ Fair: ☐ Altr: ☐ Vy Altd: ☐ Add., Major: ☐ Minor: ☐
1700-1799: ☐ 1800-1859: ☐ 1860-1910: ☐ 1910-1945: ☒		Period	1700-1799: ☐ 1800-1859: ☐ 1860-1910: ☐ 1910-1945: ☐
Bibliography and further notes on Reverse		BUILDING 3	or: — Note:
Surveyed by: — Date:		BUILDING 4	or: — Note:

IL 422-0445

ILLINOIS RURAL SURVEY

County: McHenry | Site #: 3723 | Town:

¼: SW | Sec: 1 | TWP: 44N | Range: 8E

Street: 605 Emerald | Street View: ☒

Industrial/Commercial Complex w/3 or more Bldgs.: ☐

FARMSTEAD ☐

House: ☒ 2 Houses: ☐ 1 Major Barn: ☐ 2 Mjr Barns: ☐ 3 Mjr Barns: ☐ Corn Cribs, 1: ☐, 2: ☐, 3+: ☐

Garage: ☒ Mach. Shed: ☐ Grainery: ☐ Smokehouse: ☐ Summer Kitchen: ☐ Silo: ☐ Windmill: ☐

Grain Bins: ☐ Pump House: ☐ Hog Houses: ☐ Chicken Coop: ☐ Outhouse: ☐ Mobile Homes: ☐

Sheds, 1-3: ☐ 3+: ☐ Metal Bldgs: ☐ Comments:



FRAME# 22	Pres. Funct.: Res/Cottage	Same ? ☒	#1 BUILDING 2#	FRAME#	Pres. Funct.:	Same ? ☐
Residence: ☒ Outbuilding: ☐ Public: ☐ Commercial: ☐ Barn: ☐ Industrial: ☐ Structural: ☐ Religious: ☐			Original Function	Residence: ☐ Outbuilding: ☐ Public: ☐ Commercial: ☐ Barn: ☐ Industrial: ☐ Structural: ☐ Religious: ☐		
Deteriorated: ☐ Abandoned: ☐ Lrg ☐ Md ☒ Sml ☐			Condition/Use/Size	Deteriorated: ☐ Abandoned: ☐ Lrg ☐ Md ☐ Sm ☐		
or:	Stories, 1: ☐ 1-½: ☒ 2: ☐ 2+: ☐		Building TYPE	or:	Stories, 1: ☐ 1-½: ☐ 2: ☐ 2+: ☐	
Frame: ☒ Masonry: ☐ Pole: ☐ Log: ☐ Other:			Structure	Frame: ☐ Masonry: ☐ Pole: ☐ Log: ☐ Other:		
Clpbd: ☐ Weathrbd: ☒ Vert: ☐ Wd. Shngl: ☐ Brick: ☐ Stone: ☐ Block: ☐ Metal: ☐ Asbestos: ☐ Vinyl: ☐ Tar Ppr: ☐			Siding material	Clpbd: ☐ Weathrbd: ☐ Vert: ☐ Wd. Shngl: ☐ Brick: ☐ Stone: ☐ Block: ☐ Metal: ☐ Asbestos: ☐ Vinyl: ☐ Tar Ppr: ☐		
Brick: ☐ Stone: ☐ Block: ☐ Poured or Stucco: ☐ Tile: ☐			Foundation	Brick: ☐ Stone: ☐ Block: ☐ Poured or Stucco: ☐ Tile: ☐		
Gable: ☒ Hipped: ☐ Flat: ☐ Mansard: ☐ Other:			Roof	Gable: ☐ Hipped: ☐ Flat: ☐ Mansard: ☐ Other:		
Asphalt Shngl: ☒ Metal: ☐ Wood Shngl: ☐ Other:			Roof Material	Asphalt Shngl: ☐ Metal: ☐ Wood Shngl: ☐ Other:		
Good: ☒ Fair: ☐ Altr: ☐ Vy Altd: ☐ Add., Major: ☐ Minor: ☐			Integrity	Good: ☐ Fair: ☐ Altr: ☐ Vy Altd: ☐ Add., Major: ☐ Minor: ☐		
1700-1799: ☐ 1800-1859: ☐ 1860-1910: ☐ 1910-1945: ☒			Period	1700-1799: ☐ 1800-1859: ☐ 1860-1910: ☐ 1910-1945: ☐		
Bibliography and further notes on Reverse			BUILDING 3	or:	Note:	
Surveyed by:	Date:		BUILDING 4	or:	Note:	

IL 422-0485

ILLINOIS RURAL SURVEY

County: McHenry | Site #: 3723 | Town:

¼: SW | Sec: 1 | TWP: 44N | Range: 8E

Street: 607 S. Emerald | Street View: ☒

Industrial/Commercial Complex w/3 or more Bldgs.: ☐

FARMSTEAD ☐

House: ☒ 2 Houses: ☐ 1 Major Barn: ☐ 2 Mjr Barns: ☐ 3 Mjr Barns: ☐ Corn Cribs, 1: ☐, 2: ☐, 3+: ☐

Garage: ☒ Mach. Shed: ☐ Grainery: ☐ Smokehouse: ☐ Summer Kitchen: ☐ Silo: ☐ Windmill: ☐

Grain Bins: ☐ Pump House: ☐ Hog Houses: ☐ Chicken Coop: ☐ Outhouse: ☐ Mobile Homes: ☐

Sheds, 1-3: ☐ 3+: ☐ Metal Bldgs: ☐ Comments:



FRAME# 27	Pres. Funct.: Res/Cottage	Same ? ☒	#1 BUILDING 2#	FRAME#	Pres. Funct.:	Same ? ☐
Residence: ☒ Outbuilding: ☐ Public: ☐ Commercial: ☐ Barn: ☐ Industrial: ☐ Structural: ☐ Religious: ☐			Original Function	Residence: ☐ Outbuilding: ☐ Public: ☐ Commercial: ☐ Barn: ☐ Industrial: ☐ Structural: ☐ Religious: ☐		
Deteriorated: ☐ Abandoned: ☐ Lrg ☐ Md ☒ Sml ☐			Condition/Use/Size	Deteriorated: ☐ Abandoned: ☐ Lrg ☐ Md ☐ Sm ☐		
or:	Stories, 1: ☐ 1-½: ☐ 2: ☐ 2+: ☐		Building TYPE	or:	Stories, 1: ☐ 1-½: ☐ 2: ☐ 2+: ☐	
Frame: ☒ Masonry: ☐ Pole: ☐ Log: ☐ Other:			Structure	Frame: ☐ Masonry: ☐ Pole: ☐ Log: ☐ Other:		
Clpbd: ☐ Weathrbd: ☐ Vert: ☐ Wd. Shngl: ☐ Brick: ☐ Stone: ☐ Block: ☐ Metal: ☒ Asbestos: ☐ Vinyl: ☐ Tar Ppr: ☐			Siding material	Clpbd: ☐ Weathrbd: ☐ Vert: ☐ Wd. Shngl: ☐ Brick: ☐ Stone: ☐ Block: ☐ Metal: ☐ Asbestos: ☐ Vinyl: ☐ Tar Ppr: ☐		
Brick: ☐ Stone: ☐ Block: ☐ Poured or Stucco: ☒ Tile: ☐			Foundation	Brick: ☐ Stone: ☐ Block: ☐ Poured or Stucco: ☐ Tile: ☐		
Gable: ☒ Hipped: ☐ Flat: ☐ Mansard: ☐ Other:			Roof	Gable: ☐ Hipped: ☐ Flat: ☐ Mansard: ☐ Other:		
Asphalt Shngl: ☒ Metal: ☐ Wood Shngl: ☐ Other:			Roof Material	Asphalt Shngl: ☐ Metal: ☐ Wood Shngl: ☐ Other:		
Good: ☐ Fair: ☒ Altr: ☐ Vy Altd: ☐ Add., Major: ☐ Minor: ☒			Integrity	Good: ☐ Fair: ☐ Altr: ☐ Vy Altd: ☐ Add., Major: ☐ Minor: ☐		
1700-1799: ☐ 1800-1859: ☐ 1860-1910: ☐ 1910-1945: ☒			Period	1700-1799: ☐ 1800-1859: ☐ 1860-1910: ☐ 1910-1945: ☐		
Bibliography and further notes on Reverse			BUILDING 3	or:	Note:	
Surveyed by:	Date:		BUILDING 4	or:	Note:	

IL 422-0485

ILLINOIS RURAL SURVEY

County: Williamson | Site #: 3724 | Town:

¼: SW | Sec: 1 | TWP: 44N | Range: 8E

Street: 609 S. Emerald | Street View: ☒

Industrial/Commercial Complex w/3 or more Bldgs.: ☐

FARMSTEAD ☐

House: ☒ 2 Houses: ☐ 1 Major Barn: ☐ 2 Mjr Barns: ☐ 3 Mjr Barns: ☐ Corn Cribs, 1: ☐, 2: ☐, 3+: ☐

Garage: ☒ Mach. Shed: ☐ Grainery: ☐ Smokehouse: ☐ Summer Kitchen: ☐ Silo: ☐ Windmill: ☐

Grain Bins: ☐ Pump House: ☐ Hog Houses: ☐ Chicken Coop: ☐ Outhouse: ☐ Mobile Homes: ☐

Sheds, 1-3: ☐ 3+: ☐ Metal Bldgs: ☐ Comments:



FRAME# 24 | Pres. Funct.: Res / Cottage | Same ? ☒

	BUILDING 1	BUILDING 2
		FRAME# / Pres. Funct.: / Same ? ☐
Original Function	Residence: ☒ Outbuilding: ☐ Public: ☐ Commercial: ☐ Barn: ☐ Industrial: ☐ Structural: ☐ Religious: ☐	Residence: ☐ Outbuilding: ☐ Public: ☐ Commercial: ☐ Barn: ☐ Industrial: ☐ Structural: ☐ Religious: ☐
Condition/use/size	Deteriorated: ☐ Abandoned: ☐ Lrg: ☐ Md: ☒ Sml: ☐	Deteriorated: ☐ Abandoned: ☐ Lrg: ☐ Md: ☐ Sml: ☐
Building TYPE	1 1 1 1 or: 105	or:
	Stories, 1: ☒ 1-½: ☐ 2: ☐ 2+: ☐	Stories, 1: ☐ 1-½: ☐ 2: ☐ 2+: ☐
Structure	Frame: ☒ Masonry: ☐ Pole: ☐ Log: ☐ Other:	Frame: ☐ Masonry: ☐ Pole: ☐ Log: ☐ Other:
Siding material	Clpbd: ☐ Weathrbd: ☒ Vert: ☐ Wd. Shngl: ☐ Brick: ☐ Stone: ☐ Block: ☐ Metal: ☐ Asbstos: ☐ Vinyl: ☐ Tar Ppr: ☐	Clpbd: ☐ Weathrbd: ☐ Vert: ☐ Wd. Shngl: ☐ Brick: ☐ Stone: ☐ Block: ☐ Metal: ☐ Asbstos: ☐ Vinyl: ☐ Tar Ppr: ☐
Foundation	Brick: ☐ Stone: ☐ Block: ☐ Poured or Stucco: ☐ Tile: ☐	Brick: ☐ Stone: ☐ Block: ☐ Poured or Stucco: ☐ Tile: ☐
Roof	Gable: ☒ Hipped: ☐ Flat: ☐ Mansard: ☐ Other:	Gable: ☐ Hipped: ☐ Flat: ☐ Mansard: ☐ Other:
Roof Material	Asphalt Shngl: ☒ Metal: ☐ Wood Shngl: ☐ Other:	Asphalt Shngl: ☐ Metal: ☐ Wood Shngl: ☐ Other:
Integrity	Good: ☐ Fair: ☐ Alt: ☐ Vy Alt'd: ☐ Add., Major: ☒ Minor: ☐	Good: ☐ Fair: ☐ Alt: ☐ Vy Alt'd: ☐ Add., Major: ☐ Minor: ☐
Period	1700-1799: ☐ 1800-1859: ☐ 1860-1910: ☐ 1910-1945: ☒	1700-1799: ☐ 1800-1859: ☐ 1860-1910: ☐ 1910-1945: ☐
BUILDING 3		or: Note:
BUILDING 4		or: Note:

Bibliography and further notes on Reverse

Surveyed by: Date:

IL 422-0465

ILLINOIS RURAL SURVEY

County: Williamson | Site #: 3725 | Town:

¼: SW | Sec: 1 | TWP: 44N | Range: 8E

Street: 611 S. Emerald | Street View: ☒

Industrial/Commercial Complex w/3 or more Bldgs.: ☐

FARMSTEAD ☐

House: ☒ 2 Houses: ☐ 1 Major Barn: ☐ 2 Mjr Barns: ☐ 3 Mjr Barns: ☐ Corn Cribs, 1: ☐, 2: ☐, 3+: ☐

Garage: ☒ Mach. Shed: ☐ Grainery: ☐ Smokehouse: ☐ Summer Kitchen: ☐ Silo: ☐ Windmill: ☐

Grain Bins: ☐ Pump House: ☐ Hog Houses: ☐ Chicken Coop: ☐ Outhouse: ☐ Mobile Homes: ☐

Sheds, 1-3: ☐ 3+: ☐ Metal Bldgs: ☐ Comments:



FRAME# 25 | Pres. Funct.: Res / Cottage | Same ? ☒

	BUILDING 1	BUILDING 2
		FRAME# / Pres. Funct.: / Same ? ☐
Original Function	Residence: ☐ Outbuilding: ☐ Public: ☐ Commercial: ☐ Barn: ☐ Industrial: ☐ Structural: ☐ Religious: ☐	Residence: ☐ Outbuilding: ☐ Public: ☐ Commercial: ☐ Barn: ☐ Industrial: ☐ Structural: ☐ Religious: ☐
Condition/use/size	Deteriorated: ☐ Abandoned: ☐ Lrg: ☐ Md: ☒ Sml: ☐	Deteriorated: ☐ Abandoned: ☐ Lrg: ☐ Md: ☐ Sml: ☐
Building TYPE	1 1 1 1 or:	or:
	Stories, 1: ☒ 1-½: ☐ 2: ☐ 2+: ☐	Stories, 1: ☐ 1-½: ☐ 2: ☐ 2+: ☐
Structure	Frame: ☒ Masonry: ☐ Pole: ☐ Log: ☐ Other:	Frame: ☐ Masonry: ☐ Pole: ☐ Log: ☐ Other:
Siding material	Clpbd: ☐ Weathrbd: ☐ Vert: ☐ Wd. Shngl: ☐ Brick: ☐ Stone: ☐ Block: ☐ Metal: ☐ Asbstos: ☐ Vinyl: ☐ Tar Ppr: ☐ Plywood	Clpbd: ☐ Weathrbd: ☐ Vert: ☐ Wd. Shngl: ☐ Brick: ☐ Stone: ☐ Block: ☐ Metal: ☐ Asbstos: ☐ Vinyl: ☐ Tar Ppr: ☐
Foundation	Brick: ☐ Stone: ☐ Block: ☐ Poured or Stucco: ☐ Tile: ☐	Brick: ☐ Stone: ☐ Block: ☐ Poured or Stucco: ☐ Tile: ☐
Roof	Gable: ☐ Hipped: ☒ Flat: ☐ Mansard: ☐ Other:	Gable: ☐ Hipped: ☐ Flat: ☐ Mansard: ☐ Other:
Roof Material	Asphalt Shngl: ☒ Metal: ☐ Wood Shngl: ☐ Other:	Asphalt Shngl: ☐ Metal: ☐ Wood Shngl: ☐ Other:
Integrity	Good: ☐ Fair: ☒ Alt: ☐ Vy Alt'd: ☐ Add., Major: ☐ Minor: ☐	Good: ☐ Fair: ☐ Alt: ☐ Vy Alt'd: ☐ Add., Major: ☐ Minor: ☐
Period	1700-1799: ☐ 1800-1859: ☐ 1860-1910: ☐ 1910-1945: ☒	1700-1799: ☐ 1800-1859: ☐ 1860-1910: ☐ 1910-1945: ☐
BUILDING 3		or: Note:
BUILDING 4		or: Note:

Bibliography and further notes on Reverse

Surveyed by: Date:

IL 422-0465

ILLINOIS RURAL SURVEY

County: McHenry | Site #: 3726 | Town:
¼: SW | Sec: 1 | TWP: 44N | Range: 8E
Street: 613 S. Emerald | Street View: ☐
Industrial/Commercial Complex w/3 or more Bldgs.: ☐

FARMSTEAD ☐
House: ☑ 2 Houses: ☐ 1 Major Barn: ☐ 2 Mjr Barns: ☐ 3 Mjr Barns: ☐ Corn Cribs, 1: ☐, 2: ☐, 3+: ☐
Garage: ☑ Mach. Shed: ☐ Grainery: ☐ Smokehouse: ☐ Summer Kitchen: ☐ Silo: ☐ Windmill: ☐
Grain Bins: ☐ Pump House: ☐ Hog Houses: ☐ Chicken Coop: ☐ Outhouse: ☐ Mobile Homes: ☐
Sheds, 1-3: ☐ 3+: ☐ Metal Bldgs: ☐ Comments:



FRAME# 26 | Pres. Funct.: Rest Cottage | Same ? ☑

Residence: ☑ Outbuilding: ☐ Public: ☐ Commercial: ☐ Barn: ☐ Industrial: ☐ Structural: ☐ Religious: ☐
Deteriorated: ☐ Abandoned: ☐ Lrg ☐ Md ☑ Sml ☐
1 1 1 1 or: | Stories, ☑ 1-½: ☐ 2: ☐ 2+: ☐
Frame: ☑ Masonry: ☐ Pole: ☐ Log: ☐ Other:
Clpbd: ☐ Weathrbd: ☐ Vert: ☑ Wd. Shngl: ☐ Brick: ☐
Stone: ☐ Block: ☐ Metal: ☐ Asbestos: ☐ Vinyl: ☐ Tar Ppr: ☐
Brick: ☐ Stone: ☐ Block: ☐ Poured or Stucco: ☐ Tile: ☐
Gable: ☑ Hipped: ☐ Flat: ☐ Mansard: ☐ Other:
Asphalt Shngl: ☑ Metal: ☐ Wood Shngl: ☐ Other:
Good: ☐ Fair: ☑ Altr: ☑ Vy Altr: ☐ Add., Major: ☐ Minor: ☐
1700-1799: ☐ 1800-1859: ☐ 1860-1910: ☐ 1910-1945: ☑

Bibliography and further notes on Reverse

Surveyed by: _____ Date: _____

■1 BUILDING 2■	FRAME#	Pres. Funct.:	Same ? ☐
Original Function	Residence: ☐ Outbuilding ☐ Public: ☐ Commercial: ☐ Barn: ☐ Industrial: ☐ Structural: ☐ Religious: ☐		
Condition/use/size	Deteriorated: ☐ Abandoned: ☐ Lrg ☐ Md ☐ Sml ☐		
Building TYPE	or:	Stories, 1: ☐ 1-½: ☐ 2: ☐ 2+: ☐	
Structure	Frame: ☐ Masonry: ☐ Pole: ☐ Log: ☐ Other:		
Siding material	Clpbd: ☐ Weathrbd: ☐ Vert: ☐ Wd. Shngl: ☐ Brick: ☐ Stone: ☐ Block: ☐ Metal: ☐ Asbestos: ☐ Vinyl: ☐ Tar Ppr: ☐		
Foundation	Brick: ☐ Stone: ☐ Block: ☐ Poured or Stucco: ☐ Tile: ☐		
Roof	Gable: ☐ Hipped: ☐ Flat: ☐ Mansard: ☐ Other:		
Roof Material	Asphalt Shngl: ☐ Metal: ☐ Wood Shngl: ☐ Other:		
Integrity	Good: ☐ Fair: ☐ Altr: ☐ Vy Altr: ☐ Add., Major: ☐ Minor: ☐		
Period	1700-1799: ☐ 1800-1859: ☐ 1860-1910: ☐ 1910-1945: ☐		
BUILDING 3	or:	Note:	
BUILDING 4	or:	Note:	

IL 422-0465

ILLINOIS RURAL SURVEY

County: McHenry | Site #: 3727 | Town:
¼: SW | Sec: 1 | TWP: 44N | Range: 8E
Street: 615 S. Emerald | Street View: ☑
Industrial/Commercial Complex w/3 or more Bldgs.: ☐

FARMSTEAD ☐
House: ☑ 2 Houses: ☐ 1 Major Barn: ☐ 2 Mjr Barns: ☐ 3 Mjr Barns: ☐ Corn Cribs, 1: ☐, 2: ☐, 3+: ☐
Garage: ☑ Mach. Shed: ☐ Grainery: ☐ Smokehouse: ☐ Summer Kitchen: ☐ Silo: ☐ Windmill: ☐
Grain Bins: ☐ Pump House: ☐ Hog Houses: ☐ Chicken Coop: ☐ Outhouse: ☐ Mobile Homes: ☐
Sheds, 1-3: ☐ 3+: ☐ Metal Bldgs: ☐ Comments:



FRAME# 27 | Pres. Funct.: Rest Cottage | Same ? ☐

Residence: ☑ Outbuilding: ☐ Public: ☐ Commercial: ☐ Barn: ☐ Industrial: ☐ Structural: ☐ Religious: ☐
Deteriorated: ☐ Abandoned: ☐ Lrg ☐ Md ☑ Sml ☐
1 1 1 1 or: | Stories, 1: ☐ 1-½: ☑ 2: ☐ 2+: ☐
Frame: ☐ Masonry: ☐ Pole: ☐ Log: ☐ Other:
Clpbd: ☐ Weathrbd: ☐ Vert: ☑ Wd. Shngl: ☐ Brick: ☐
Stone: ☐ Block: ☐ Metal: ☐ Asbestos: ☐ Vinyl: ☐ Tar Ppr: ☐ Stucco
Brick: ☐ Stone: ☐ Block: ☐ Poured or Stucco: ☑ Tile: ☐
Gable: ☑ Hipped: ☐ Flat: ☐ Mansard: ☐ Other:
Asphalt Shngl: ☑ Metal: ☐ Wood Shngl: ☐ Other:
Good: ☑ Fair: ☐ Altr: ☑ Vy Altr: ☐ Add., Major: ☐ Minor: ☑
1700-1799: ☐ 1800-1859: ☐ 1860-1910: ☐ 1910-1945: ☑

Bibliography and further notes on Reverse

Surveyed by: _____ Date: _____

■1 BUILDING 2■	FRAME#	Pres. Funct.:	Same ? ☐
Original Function	Residence: ☐ Outbuilding: ☐ Public: ☐ Commercial: ☐ Barn: ☐ Industrial: ☐ Structural: ☐ Religious: ☐		
Condition/use/size	Deteriorated: ☐ Abandoned: ☐ Lrg ☐ Md ☐ Sml ☐		
Building TYPE	or:	Stories, 1: ☐ 1-½: ☐ 2: ☐ 2+: ☐	
Structure	Frame: ☐ Masonry: ☐ Pole: ☐ Log: ☐ Other:		
Siding material	Clpbd: ☐ Weathrbd: ☐ Vert: ☐ Wd. Shngl: ☐ Brick: ☐ Stone: ☐ Block: ☐ Metal: ☐ Asbestos: ☐ Vinyl: ☐ Tar Ppr: ☐		
Foundation	Brick: ☐ Stone: ☐ Block: ☐ Poured or Stucco: ☐ Tile: ☐		
Roof	Gable: ☐ Hipped: ☐ Flat: ☐ Mansard: ☐ Other:		
Roof Material	Asphalt Shngl: ☐ Metal: ☐ Wood Shngl: ☐ Other:		
Integrity	Good: ☐ Fair: ☐ Altr: ☐ Vy Altr: ☐ Add., Major: ☐ Minor: ☐		
Period	1700-1799: ☐ 1800-1859: ☐ 1860-1910: ☐ 1910-1945: ☐		
BUILDING 3	or:	Note:	
BUILDING 4	or:	Note:	

IL 422-0465

ILLINOIS RURAL SURVEY

County: McHenry | Site #: 3728 | Town:
¼: SW | Sec: 1 | TWP: 44N | Range: 8E
Street: 707 S. Emerald | Street View: ☐

Industrial/Commercial Complex w/3 or more Bldgs.: ☐

FARMSTEAD ☐

House: ☒ 2 Houses: ☐ 1 Major Barn: ☐ 2 Mjr Barns: ☐ 3 Mjr Barns: ☐ Corn Cribs, 1: ☐, 2: ☐, 3+: ☐
Garage: ☒ Mach. Shed: ☐ Grainary: ☐ Smokehouse: ☐ Summer Kitchen: ☐ Silo: ☐ Windmill: ☐
Grain Bins: ☐ Pump House: ☐ Hog Houses: ☐ Chicken Coop: ☐ Outhouse: ☐ Mobile Homes: ☐
Sheds, 1-3: ☐ 3+: ☐ Metal Bldgs: ☐ Comments:



FRAME# 256 | Pres. Funct.: Resi | Same ? ☒

Residence ☒ Outbuilding: ☐ Public: ☐ Commercial: ☐ Barn: ☐ Industrial: ☐ Structural: ☐ Religious: ☐
Deteriorated: ☐ Abandoned: ☐ Lrg ☐ Md ☒ Sml ☐
~~1½~~ or: 1½ | Stories, 1: ☐ 1-½: ☐ 2: ☒ 2+: ☐
Frame: ☒ Masonry: ☐ Pole: ☐ Log: ☐ Other:
Clpbd: ☐ Weatherbd: ☐ Vert: ☐ Wd. Shngl: ☐ Brick: ☐
Stone: ☐ Block: ☐ Metal: ☒ Asbestos: ☐ Vinyl: ☐ Tar Ppr: ☐
Brick: ☐ Stone: ☐ Block: ☐ Poured or Stucco: ☐ Tile: ☐
Gable: ☒ Hipped: ☒ Flat: ☐ Mansard: ☐ Other:
Asphalt Shngl: ☒ Metal: ☐ Wood Shngl: ☐ Other:
Good: ☐ Fair: ☐ Altr: ☒ Vy Altd: ☐ Add., Major: ☒ Minor: ☐
1700-1799: ☐ 1800-1859: ☐ 1860-1910: ☐ 1910-1945: ☒

Bibliography and further notes on Reverse

Surveyed by: Date:

■1 BUILDING 2■	FRAME#	Pres. Funct.: Same ? ☐
Original Function	Residence ☐ Outbuilding ☐ Public: ☐ Commercial: ☐ Barn: ☐ Industrial: ☐ Structural ☐ Religious ☐	
Condition/use/size	Deteriorated ☐ Abandoned ☐ Lrg ☐ Md ☐ Sm ☐	
Building TYPE	or:	Stories, 1: ☐ 1-½: ☐ 2: ☐ 2+: ☐
Structure	Frame: ☐ Masonry: ☐ Pole: ☐ Log: ☐ Other:	
Siding material	Clpbd: ☐ Weatherbd. ☐ Vert: ☐ Wd. Shngl: ☐ Brick: ☐ Stone: ☐ Block: ☐ Metal: ☐ Asbestos: ☐ Vinyl: ☐ Tar Ppr: ☐	
Foundation	Brick: ☐ Stone: ☐ Block: ☐ Poured or Stucco: ☐ Tile: ☐	
Roof	Gable: ☐ Hipped ☐ Flat: ☐ Mansard: ☐ Other:	
Roof Material	Asphalt Shngl: ☐ Metal ☐ Wood Shngl: ☐ Other:	
Integrity	Good: ☐ Fair: ☐ Altr: ☐ Vy Altd: ☐ Add., Major: ☐ Minor: ☐	
Period	1700-1799: ☐ 1800-1859: ☐ 1860-1910: ☐ 1910-1945: ☐	
BUILDING 3	or:	Note:
BUILDING 4	or:	Note:

IL 422-0465

ILLINOIS RURAL SURVEY

County: McHenry | Site #: 3729 | Town:
¼: SW | Sec: 1 | TWP: 44N | Range: 8E
Street: 518 Emerald or Duckin | Street View: ☒

Industrial/Commercial Complex w/3 or more Bldgs.: ☐

FARMSTEAD ☐

House: ☒ 2 Houses: ☐ 1 Major Barn: ☐ 2 Mjr Barns: ☐ 3 Mjr Barns: ☐ Corn Cribs, 1: ☐, 2: ☐, 3+: ☐
Garage: ☒ Mach. Shed: ☐ Grainary: ☐ Smokehouse: ☐ Summer Kitchen: ☐ Silo: ☐ Windmill: ☐
Grain Bins: ☐ Pump House: ☐ Hog Houses: ☐ Chicken Coop: ☐ Outhouse: ☐ Mobile Homes: ☐
Sheds, 1-3: ☐ 3+: ☐ Metal Bldgs. ☐ Comments:



FRAME# 291 | Pres. Funct.: Residence / Cottage | Same ? ☒

Residence ☒ Outbuilding: ☐ Public: ☐ Commercial: ☐ Barn: ☐ Industrial: ☐ Structural: ☐ Religious: ☐
Deteriorated: ☐ Abandoned: ☐ Lrg ☐ Md ☐ Sml ☒
1 0 5 or: | Stories, 1: ☒ 1-½: ☐ 2: ☐ 2+: ☐
Frame: ☒ Masonry: ☐ Pole: ☐ Log: ☐ Other:
Clpbd: ☒ Weatherbd: ☐ Vert: ☐ Wd. Shngl: ☐ Brick: ☐
Stone: ☐ Block: ☐ Metal: ☐ Asbestos: ☐ Vinyl: ☐ Tar Ppr: ☐
Brick: ☐ Stone: ☐ Block: ☐ Poured or Stucco: ☐ Tile: ☐
Gable: ☒ Hipped: ☐ Flat: ☐ Mansard: ☐ Other:
Asphalt Shngl: ☒ Metal: ☐ Wood Shngl: ☐ Other:
Good: ☒ Fair: ☐ Altr: ☐ Vy Altd: ☐ Add., Major: ☐ Minor: ☐
1700-1799: ☐ 1800-1859: ☐ 1860-1910: ☐ 1910-1945: ☒

Bibliography and further notes on Reverse

Surveyed by: Date:

■1 BUILDING 2■	FRAME#	Pres. Funct.: Same ? ☐
Original Function	Residence ☐ Outbuilding ☐ Public: ☐ Commercial: ☐ Barn: ☐ Industrial ☐ Structural ☐ Religious ☐	
Condition/use/size	Deteriorated ☐ Abandoned ☐ Lrg ☐ Md ☐ Sm ☐	
Building TYPE	or:	Stories, 1: ☐ 1-½: ☐ 2: ☐ 2+: ☐
Structure	Frame: ☐ Masonry: ☐ Pole: ☐ Log: ☐ Other:	
Siding material	Clpbd: ☐ Weatherbd: ☐ Vert: ☐ Wd. Shngl: ☐ Brick: ☐ Stone: ☐ Block: ☐ Metal: ☐ Asbestos: ☐ Vinyl: ☐ Tar Ppr: ☐	
Foundation	Brick: ☐ Stone: ☐ Block: ☐ Poured or Stucco: ☐ Tile: ☐	
Roof	Gable: ☐ Hipped ☐ Flat: ☐ Mansard: ☐ Other:	
Roof Material	Asphalt Shngl: ☐ Metal: ☐ Wood Shngl: ☐ Other:	
Integrity	Good: ☐ Fair: ☐ Altr: ☐ Vy Altd: ☐ Add., Major: ☐ Minor: ☐	
Period	1700-1799: ☐ 1800-1859: ☐ 1860-1910: ☐ 1910-1945: ☐	
BUILDING 3	or:	Note:
BUILDING 4	or:	Note:

IL 422-0465

Hickory Grove
Old Indian trail along road
Hugh Kirk would provide info.

ILLINOIS RURAL SURVEY

County: McHenry | Site #: 3730 | Town:

¼: SW | Sec: 1 | TWP: 44N | Range: 8E

Street: 2713 Pueblo | Street View: ☒

Industrial/Commercial Complex w/3 or more Bldgs.: ☐

FARMSTEAD ☐

House: ☒ 2 Houses: ☐ 1 Major Barn: ☐ 2 Mjr Barns: ☐ 3 Mjr Barns: ☐ Corn Cribs, 1: ☐, 2: ☐, 3+: ☐

Garage: ☒ Mach. Shed: ☐ Grainary: ☐ Smokehouse: ☐ Summer Kitchen: ☐ Silo: ☐ Windmill: ☐

Grain Bins: ☐ Pump House: ☐ Hog Houses: ☐ Chicken Coop: ☐ Outhouse: ☐ Mobile Homes: ☐

Sheds, 1-3: ☐ 3+: ☐ Metal Bldgs: ☐ Comments: Attached Garage



FRAME# 30	Pres. Funct.: Residence/Cottage	Same ? ☒	■1 BUILDING 2■ FRAME# / Pres. Funct.: / Same ? ☐
Residence: ☒ Outbuilding: ☐ Public: ☐ Commercial: ☐ Barn: ☐ Industrial: ☐ Structural: ☐ Religious: ☐			Original Function: Residence: ☐ Outbuilding: ☐ Public: ☐ Commercial: ☐ Barn: ☐ Industrial: ☐ Structural: ☐ Religious: ☐
Deteriorated: ☐ Abandoned: ☐ Lrg ☐ Md ☒ Sml ☐			Condition/use/size: Deteriorated: ☐ Abandoned: ☐ Lrg ☐ Md ☐ Sm ☐
1107 or: 111	Stories, 1: ☐ 1-½: ☒ 2: ☐ 2+: ☐		Building TYPE: or: / Stories, 1: ☐ 1-½: ☐ 2: ☐ 2+: ☐
Frame: ☐ Masonry: ☐ Pole: ☐ Log: ☐ Other:			Structure: Frame: ☐ Masonry: ☐ Pole: ☐ Log: ☐ Other:
Clpbd: ☐ Weathrbd: ☐ Vert: ☐ Wd. Shngl: ☒ Brick: ☐ Stone: ☐ Block: ☐ Metal: ☐ Asbestos: ☐ Vinyl: ☐ Tar Ppr: ☐			Siding material: Clpbd: ☐ Weathrbd: ☐ Vert: ☐ Wd. Shngl: ☐ Brick: ☐ Stone: ☐ Block: ☐ Metal: ☐ Asbestos: ☐ Vinyl: ☐ Tar Ppr: ☐
Brick: ☐ Stone: ☐ Block: ☒ Poured or Stucco: ☐ Tile: ☐			Foundation: Brick: ☐ Stone: ☐ Block: ☐ Poured or Stucco: ☐ Tile: ☐
Gable: ☒ Hipped: ☐ Flat: ☐ Mansard: ☐ Other:			Roof: Gable: ☐ Hipped: ☐ Flat: ☐ Mansard: ☐ Other:
Asphalt Shngl: ☒ Metal: ☐ Wood Shngl: ☐ Other:			Roof Material: Asphalt Shngl: ☐ Metal: ☐ Wood Shngl: ☐ Other:
Good: ☐ Fair: ☒ Altr: ☐ Vy Atd: ☐ Add., Major: ☒ Minor: ☐			Integrity: Good: ☐ Fair: ☐ Altr: ☐ Vy Atd: ☐ Add., Major: ☐ Minor: ☐
1700-1799: ☐ 1800-1859: ☐ 1860-1910: ☐ 1910-1945: ☒			Period: 1700-1799: ☐ 1800-1859: ☐ 1860-1910: ☐ 1910-1945: ☐
Bibliography and further notes on Reverse			BUILDING 3: or: / Note:
Surveyed by: / Date:			BUILDING 4: or: / Note:

IL 422-0465

ILLINOIS RURAL SURVEY

County: McHenry | Site #: 3731 | Town:

¼: SW | Sec: 1 | TWP: 44N | Range: 8E

Street: 2709 Pueblo | Street View: ☒

Industrial/Commercial Complex w/3 or more Bldgs.: ☐

FARMSTEAD ☐

House: ☒ 2 Houses: ☐ 1 Major Barn: ☐ 2 Mjr Barns: ☐ 3 Mjr Barns: ☐ Corn Cribs, 1: ☐, 2: ☐, 3+: ☐

Garage: ☒ Mach. Shed: ☐ Grainary: ☐ Smokehouse: ☐ Summer Kitchen: ☐ Silo: ☐ Windmill: ☐

Grain Bins: ☐ Pump House: ☐ Hog Houses: ☐ Chicken Coop: ☐ Outhouse: ☐ Mobile Homes: ☐

Sheds, 1-3: ☐ 3+: ☐ Metal Bldgs: ☐ Comments:



FRAME# 31	Pres. Funct.: Res/Cottage	Same ? ☒	■1 BUILDING 2■ FRAME# / Pres. Funct.: / Same ? ☐
Residence: ☒ Outbuilding: ☐ Public: ☐ Commercial: ☐ Barn: ☐ Industrial: ☐ Structural: ☐ Religious: ☐			Original Function: Residence: ☐ Outbuilding: ☐ Public: ☐ Commercial: ☐ Barn: ☐ Industrial: ☐ Structural: ☐ Religious: ☐
Deteriorated: ☐ Abandoned: ☐ Lrg ☐ Md ☒ Sml ☐			Condition/use/size: Deteriorated: ☐ Abandoned: ☐ Lrg ☐ Md ☐ Sm ☐
1107 or:	Stories, 1: ☐ 1-½: ☒ 2: ☐ 2+: ☐		Building TYPE: or: / Stories, 1: ☐ 1-½: ☐ 2: ☐ 2+: ☐
Frame: ☐ Masonry: ☐ Pole: ☐ Log: ☐ Other:			Structure: Frame: ☐ Masonry: ☐ Pole: ☐ Log: ☐ Other:
Clpbd: ☐ Weathrbd: ☐ Vert: ☐ Wd. Shngl: ☐ Brick: ☐ Stone: ☐ Block: ☐ Metal: ☒ Asbestos: ☒ Vinyl: ☐ Tar Ppr: ☐ Stucco			Siding material: Clpbd: ☐ Weathrbd: ☐ Vert: ☐ Wd. Shngl: ☐ Brick: ☐ Stone: ☐ Block: ☐ Metal: ☐ Asbestos: ☐ Vinyl: ☐ Tar Ppr: ☐
Brick: ☐ Stone: ☐ Block: ☒ Poured or Stucco: ☐ Tile: ☐			Foundation: Brick: ☐ Stone: ☐ Block: ☐ Poured or Stucco: ☐ Tile: ☐
Gable: ☒ Hipped: ☐ Flat: ☐ Mansard: ☐ Other:			Roof: Gable: ☐ Hipped: ☐ Flat: ☐ Mansard: ☐ Other:
Asphalt Shngl: ☒ Metal: ☐ Wood Shngl: ☐ Other:			Roof Material: Asphalt Shngl: ☐ Metal: ☐ Wood Shngl: ☐ Other:
Good: ☐ Fair: ☒ Altr: ☐ Vy Atd: ☐ Add., Major: ☒ Minor: ☐			Integrity: Good: ☐ Fair: ☐ Altr: ☐ Vy Atd: ☐ Add., Major: ☐ Minor: ☐
1700-1799: ☐ 1800-1859: ☐ 1860-1910: ☐ 1910-1945: ☒			Period: 1700-1799: ☐ 1800-1859: ☐ 1860-1910: ☐ 1910-1945: ☐
Bibliography and further notes on Reverse			BUILDING 3: or: / Note:
Surveyed by: / Date:			BUILDING 4: or: / Note:

IL 422-0465

ILLINOIS RURAL SURVEY

County: McHenry | Site #: 3732 | Town:
¼: SW | Sec: 1 | TWP: 44N | Range: 8E
Street: 2707 Pueblo | Street View: ☒
Industrial/Commercial Complex w/3 or more Bldgs.: ☐

FARMSTEAD ☐
House: ☒ 2 Houses: ☐ 1 Major Barn: ☐ 2 Mjr Barns: ☐ 3 Mjr Barns: ☐ Corn Cribs, 1: ☐, 2: ☐, 3+: ☐
Garage: ☒ Mach. Shed: ☐ Grainery: ☐ Smokehouse: ☐ Summer Kitchen: ☐ Silo: ☐ Windmill: ☐
Grain Bins: ☐ Pump House: ☐ Hog Houses: ☐ Chicken Coop: ☐ Outhouse: ☐ Mobile Homes: ☐
Sheds, 1-3: ☐ 3+: ☐ Metal Bldgs: ☐ Comments:



FRAME# 32	Pres. Funct.: Res/Cottage	Same ? ☒	■1 BUILDING 2■	FRAME#	Pres. Funct.:	Same ? ☐
Residence: ☒ Outbuilding: ☐ Public: ☐ Commercial: ☐ Barn: ☐ Industrial: ☐ Structural: ☐ Religious: ☐			Original Function	Residence: ☐ Outbuilding: ☐ Public: ☐ Commercial: ☐ Barn: ☐ Industrial: ☐ Structural: ☐ Religious: ☐		
Deteriorated: ☐ Abandoned: ☐ Lrg: ☐ Md: ☒ Sml: ☐			Condition/use/size	Deteriorated: ☐ Abandoned: ☐ Lrg: ☐ Md: ☐ Sm: ☐		
or:	Stories, 1: ☒ 1-½: ☐ 2: ☐ 2+: ☐		Building TYPE	or:	Stories, 1: ☐ 1-½: ☐ 2: ☐ 2+: ☐	
Frame: ☐ Masonry: ☐ Pole: ☐ Log: ☐ Other:			Structure	Frame: ☐ Masonry: ☐ Pole: ☐ Log: ☐ Other:		
Clpbd: ☒ Weathrbd: ☐ Vert: ☐ Wd. Shngl: ☐ Brick: ☐ Stone: ☐ Block: ☐ Metal: ☐ Asbestos: ☐ Vinyl: ☐ Tar Ppr: ☐			Siding material	Clpbd: ☐ Weathrbd: ☐ Vert: ☐ Wd. Shngl: ☐ Brick: ☐ Stone: ☐ Block: ☐ Metal: ☐ Asbestos: ☐ Vinyl: ☐ Tar Ppr: ☐		
Brick: ☐ Stone: ☐ Block: ☒ Poured or Stucco: ☐ Tile: ☐			Foundation	Brick: ☐ Stone: ☐ Block: ☐ Poured or Stucco: ☐ Tile: ☐		
Gable: ☒ Hipped: ☐ Flat: ☐ Mansard: ☐ Other:			Roof	Gable: ☐ Hipped: ☐ Flat: ☐ Mansard: ☐ Other:		
Asphalt Shngl: ☒ Metal: ☐ Wood Shngl: ☐ Other:			Roof Material	Asphalt Shngl: ☐ Metal: ☐ Wood Shngl: ☐ Other:		
Good: ☒ Fair: ☐ Altr: ☐ Vy Altd: ☐ Add., Major: ☐ Minor: ☐			Integrity	Good: ☐ Fair: ☐ Altr: ☐ Vy Altd: ☐ Add., Major: ☐ Minor: ☐		
1700-1799: ☐ 1800-1859: ☐ 1860-1910: ☐ 1910-1945: ☒			Period	1700-1799: ☐ 1800-1859: ☐ 1860-1910: ☐ 1910-1945: ☐		
Bibliography and further notes on Reverse			BUILDING 3	or:	Note:	
Surveyed by:	Date:		BUILDING 4	or:	Note:	

IL 422-0465

ILLINOIS RURAL SURVEY

County: McHenry | Site #: 3733 | Town:
¼: SW | Sec: 1 | TWP: 44N | Range: 8E
Street: 2705 Pueblo | Street View: ☒
Industrial/Commercial Complex w/3 or more Bldgs.: ☐

FARMSTEAD ☐
House: ☒ 2 Houses: ☐ 1 Major Barn: ☐ 2 Mjr Barns: ☐ 3 Mjr Barns: ☐ Corn Cribs, 1: ☐, 2: ☐, 3+: ☐
Garage: ☒ Mach. Shed: ☐ Grainery: ☐ Smokehouse: ☐ Summer Kitchen: ☐ Silo: ☐ Windmill: ☐
Grain Bins: ☐ Pump House: ☐ Hog Houses: ☐ Chicken Coop: ☐ Outhouse: ☐ Mobile Homes: ☐
Sheds, 1-3: ☐ 3+: ☐ Metal Bldgs: ☐ Comments: Attached garage



FRAME# 33	Pres. Funct.: Res/Cottage	Same ? ☒	■1 BUILDING 2■	FRAME#	Pres. Funct.:	Same ? ☐
Residence: ☒ Outbuilding: ☐ Public: ☐ Commercial: ☐ Barn: ☐ Industrial: ☐ Structural: ☐ Religious: ☐			Original Function	Residence: ☐ Outbuilding: ☐ Public: ☐ Commercial: ☐ Barn: ☐ Industrial: ☐ Structural: ☐ Religious: ☐		
Deteriorated: ☐ Abandoned: ☐ Lrg: ☐ Md: ☒ Sml: ☐			Condition/use/size	Deteriorated: ☐ Abandoned: ☐ Lrg: ☐ Md: ☐ Sm: ☐		
or: 105	Stories, 1: ☒ 1-½: ☐ 2: ☐ 2+: ☐		Building TYPE	or:	Stories, 1: ☐ 1-½: ☐ 2: ☐ 2+: ☐	
Frame: ☒ Masonry: ☐ Pole: ☐ Log: ☐ Other:			Structure	Frame: ☐ Masonry: ☐ Pole: ☐ Log: ☐ Other:		
Clpbd: ☐ Weathrbd: ☐ Vert: ☐ Wd. Shngl: ☐ Brick: ☐ Stone: ☐ Block: ☐ Metal: ☐ Asbestos: ☒ Vinyl: ☐ Tar Ppr: ☐			Siding material	Clpbd: ☐ Weathrbd: ☐ Vert: ☐ Wd. Shngl: ☐ Brick: ☐ Stone: ☐ Block: ☐ Metal: ☐ Asbestos: ☐ Vinyl: ☐ Tar Ppr: ☐		
Brick: ☐ Stone: ☐ Block: ☐ Poured or Stucco: ☐ Tile: ☐			Foundation	Brick: ☐ Stone: ☐ Block: ☐ Poured or Stucco: ☐ Tile: ☐		
Gable: ☒ Hipped: ☐ Flat: ☐ Mansard: ☐ Other:			Roof	Gable: ☐ Hipped: ☐ Flat: ☐ Mansard: ☐ Other:		
Asphalt Shngl: ☒ Metal: ☐ Wood Shngl: ☐ Other:			Roof Material	Asphalt Shngl: ☐ Metal: ☐ Wood Shngl: ☐ Other:		
Good: ☐ Fair: ☒ Altr: ☐ Vy Altd: ☐ Add., Major: ☒ Minor: ☐			Integrity	Good: ☐ Fair: ☐ Altr: ☐ Vy Altd: ☐ Add., Major: ☐ Minor: ☐		
1700-1799: ☐ 1800-1859: ☐ 1860-1910: ☐ 1910-1945: ☒			Period	1700-1799: ☐ 1800-1859: ☐ 1860-1910: ☐ 1910-1945: ☐		
Bibliography and further notes on Reverse			BUILDING 3	or:	Note:	
Surveyed by:	Date:		BUILDING 4	or:	Note:	

IL 422-0465

ILLINOIS RURAL SURVEY

County: McHenry | Site #: 3734 | Town:
¼: SW | Sec: 1 | TWP: 44N | Range: 8E
Street: 2704 Pueblo | Street View: ☒
Industrial/Commercial Complex w/3 or more Bldgs.: ☐

FARMSTEAD ☐
House: ☒ 2 Houses: ☐ 1 Major Barn: ☐ 2 Mjr Barns: ☐ 3 Mjr Barns: ☐ Corn Cribs, 1: ☐, 2: ☐, 3+: ☐
Garage: ☒ Mach. Shed: ☐ Grainery: ☐ Smokehouse: ☐ Summer Kitchen: ☐ Silo: ☐ Windmill: ☐
Grain Bins: ☐ Pump House: ☐ Hog Houses: ☐ Chicken Coop: ☐ Outhouse: ☐ Mobile Homes: ☐
Sheds, 1-3: ☐ 3+: ☐ Metal Bldgs: ☐ Comments:



FRAME# 34	Pres. Funct.: Res/Cottage	Same ? ☒	#1 BUILDING 2#
Residence: ☒ Outbuilding: ☐ Public: ☐ Commercial: ☐ Barn: ☐ Industrial: ☐ Structural: ☐ Religious: ☐			Original Function
Deteriorated: ☐ Abandoned: ☐ Lrg ☐ Md ☒ Sml ☐			Condition/use/size
1110 or:	Stories, ☒ 1: ☐ 1-½: ☐ 2: ☐ 2+: ☐		Building TYPE
Frame: ☒ Masonry: ☐ Pole: ☐ Log: ☐ Other:			Structure
Clpbd: ☒ Weathrbd: ☐ Vert: ☐ Wd. Shngl: ☐ Brick: ☐ Stone: ☐ Block: ☐ Metal: ☐ Asbestos: ☐ Vinyl: ☐ Tar Ppr: ☐			Siding material
Brick: ☐ Stone: ☐ Block: ☐ Poured or Stucco: ☐ Tile: ☐			Foundation
Gable: ☐ Hipped: ☒ Flat: ☐ Mansard: ☐ Other:			Roof
Asphalt Shngl: ☒ Metal: ☐ Wood Shngl: ☐ Other:			Roof Material
Good: ☒ Fair: ☐ Altr: ☐ Vy Altd: ☐ Add., Major: ☐ Minor: ☒			Integrity
1700-1799: ☐ 1800-1859: ☐ 1860-1910: ☐ 1910-1945: ☒			Period
Bibliography and further notes on Reverse			BUILDING 3
Surveyed by: Date:			BUILDING 4

FRAME#: Pres. Funct.: Same ? ☐
Residence: ☐ Outbuilding: ☐ Public: ☐ Commercial: ☐ Barn: ☐ Industrial: ☐ Structural: ☐ Religious: ☐
Deteriorated: ☐ Abandoned: ☐ Lrg ☐ Md ☐ Sml ☐
or: Stories, 1: ☐ 1-½: ☐ 2: ☐ 2+: ☐
Frame: ☐ Masonry: ☐ Pole: ☐ Log: ☐ Other:
Clpbd: ☐ Weathrbd: ☐ Vert: ☐ Wd. Shngl: ☐ Brick: ☐ Stone: ☐ Block: ☐ Metal: ☐ Asbestos: ☐ Vinyl: ☐ Tar Ppr: ☐
Brick: ☐ Stone: ☐ Block: ☐ Poured or Stucco: ☐ Tile: ☐
Gable: ☐ Hipped: ☐ Flat: ☐ Mansard: ☐ Other:
Asphalt Shngl: ☐ Metal: ☐ Wood Shngl: ☐ Other:
Good: ☐ Fair: ☐ Altr: ☐ Vy Altd: ☐ Add., Major: ☐ Minor: ☐
1700-1799: ☐ 1800-1859: ☐ 1860-1910: ☐ 1910-1945: ☐
or: Note:
or: Note:

IL 422-8465

ILLINOIS RURAL SURVEY

County: McHenry | Site #: 3735 | Town:
¼: SW | Sec: 1 | TWP: 44N | Range: 8E
Street: 2701 Pueblo | Street View: ☒
Industrial/Commercial Complex w/3 or more Bldgs.: ☐

FARMSTEAD ☐
House: ☒ 2 Houses: ☒ 1 Major Barn: ☐ 2 Mjr Barns: ☐ 3 Mjr Barns: ☐ Corn Cribs, 1: ☐, 2: ☐, 3+: ☐
Garage: ☒ Mach. Shed: ☐ Grainery: ☐ Smokehouse: ☐ Summer Kitchen: ☐ Silo: ☐ Windmill: ☐
Grain Bins: ☐ Pump House: ☐ Hog Houses: ☐ Chicken Coop: ☐ Outhouse: ☐ Mobile Homes: ☐
Sheds, 1-3: ☐ 3+: ☐ Metal Bldgs: ☐ Comments:



FRAME# 35	Pres. Funct.: Res/Cottage	Same ? ☐	#1 BUILDING 2#
Residence: ☐ Outbuilding: ☐ Public: ☐ Commercial: ☐ Barn: ☐ Industrial: ☐ Structural: ☐ Religious: ☐			Original Function
Deteriorated: ☐ Abandoned: ☐ Lrg ☐ Md ☐ Sml ☐			Condition/use/size
1105 or:	Stories, ☒ 1: ☐ 1-½: ☐ 2: ☐ 2+: ☐		Building TYPE
Frame: ☐ Masonry: ☐ Pole: ☐ Log: ☐ Other:			Structure
Clpbd: ☐ Weathrbd: ☐ Vert: ☐ Wd. Shngl: ☐ Brick: ☐ Stone: ☐ Block: ☐ Metal: ☐ Asbestos: ☐ Vinyl: ☐ Tar Ppr: ☐ Log			Siding material
Brick: ☐ Stone: ☐ Block: ☐ Poured or Stucco: ☒ Tile: ☐			Foundation
Gable: ☒ Hipped: ☐ Flat: ☐ Mansard: ☐ Other:			Roof
Asphalt Shngl: ☒ Metal: ☐ Wood Shngl: ☐ Other:			Roof Material
Good: ☐ Fair: ☒ Altr: ☐ Vy Altd: ☐ Add., Major: ☒ Minor: ☐			Integrity
1700-1799: ☐ 1800-1859: ☐ 1860-1910: ☐ 1910-1945: ☒			Period
Bibliography and further notes on Reverse			BUILDING 3
Surveyed by: Date:			BUILDING 4

FRAME# 36 | Pres. Funct.: Cottage / Barn | Same ? ☒
Residence: ☒ Outbuilding: ☐ Public: ☐ Commercial: ☐ Barn: ☐ Industrial: ☐ Structural: ☐ Religious: ☐
Deteriorated: ☐ Abandoned: ☐ Lrg ☐ Md ☐ Sml ☒
or: Stories, 1: ☒ 1-½: ☐ 2: ☐ 2+: ☐
Frame: ☒ Masonry: ☐ Pole: ☐ Log: ☐ Other:
Clpbd: ☐ Weathrbd: ☐ Vert: ☒ Wd. Shngl: ☐ Brick: ☐ Stone: ☐ Block: ☐ Metal: ☐ Asbestos: ☐ Vinyl: ☐ Tar Ppr: ☐
Brick: ☐ Stone: ☐ Block: ☒ Poured or Stucco: ☐ Tile: ☐
Gable: ☒ Hipped: ☐ Flat: ☐ Mansard: ☐ Other:
Asphalt Shngl: ☒ Metal: ☐ Wood Shngl: ☐ Other:
Good: ☐ Fair: ☒ Altr: ☐ Vy Altd: ☐ Add., Major: ☐ Minor: ☐
1700-1799: ☐ 1800-1859: ☐ 1860-1910: ☐ 1910-1945: ☒
or: Note:
or: Note:

IL 422-8465



ILLINOIS RURAL SURVEY

County: Stephenson	Site #: 3736	Town:	
¼: SW	Sec: 1	TWP: 44N	Range: 8E
Street: 2702 Pueblo		Street View: ☒	

Industrial/Commercial Complex #3 or more Bldgs.: ☐

FARMSTEAD ☐

House: ☒ 2 Houses: ☐ 1 Major Barn: ☐ 2 Mjr Barns: ☐ 3 Mjr Barns: ☐ Corn Cribs, 1: ☐, 2: ☐, 3+: ☐
Garage: ☐ Mach. Shed: ☐ Grainery: ☐ Smokehouse: ☐ Summer Kitchen: ☐ Silo: ☐ Windmill: ☐
Grain Bins: ☐ Pump House: ☐ Hog Houses: ☐ Chicken Coop: ☐ Outhouse: ☐ Mobile Homes: ☐
Sheds, 1-3: ☐ 3+: ☐ Metal Bldgs: ☐ Comments:



FRAME# 37	Pres. Funct.: Cottage	Same ☒	#1 BUILDING 2#
Residence: ☒ Outbuilding: ☐ Public: ☐ Commercial: ☐ Barn: ☐ Industrial: ☐ Structural: ☐ Religious: ☐			Original Function
Deteriorated: ☐ Abandoned: ☐ Lrg ☐ Md ☐ Sml ☒			Condition/usefulness
1110 or:	Stories, 1: ☒ 1-½: ☐ 2: ☐ 2+: ☐		Building TYPE
Frame: ☐ Masonry: ☐ Pole: ☐ Log: ☐ Other:			Structure
Clpbd: ☐ Weathrbd: ☐ Vert: ☒ Wd. Shngl: ☐ Brick: ☐ Stone: ☐ Block: ☐ Metal: ☐ Asbstos: ☐ Vinyl: ☐ Tar Ppr: ☐			Siding material
Brick: ☐ Stone: ☐ Block: ☐ Poured or Stucco: ☐ Tile: ☐			Foundation
Gable: ☐ Hipped: ☒ Flat: ☐ Mansard: ☐ Other:			Roof
Asphalt Shngl: ☒ Metal: ☐ Wood Shngl: ☐ Other:			Roof Material
Good: ☐ Fair: ☒ Altr: ☐ Vy Altd: ☐ Add., Major: ☐ Minor: ☒			Integrity
1700-1799: ☐ 1800-1859: ☐ 1860-1910: ☐ 1910-1945: ☒			Period
Bibliography and further notes on Reverse			BUILDING 3
Surveyed by: Date:			BUILDING 4

FRAME#	Pres. Funct.: Same ☐
Residence: ☐ Outbuilding: ☐ Public: ☐ Commercial: ☐ Barn: ☐ Industrial: ☐ Structural: ☐ Religious: ☐	
Deteriorated: ☐ Abandoned: ☐ Lrg ☐ Md ☐ Sm ☐	
or:	Stories, 1: ☐ 1-½: ☐ 2: ☐ 2+: ☐
Frame: ☐ Masonry: ☐ Pole: ☐ Log: ☐ Other:	
Clpbd: ☐ Weathrbd: ☐ Vert: ☐ Wd. Shngl: ☐ Brick: ☐ Stone: ☐ Block: ☐ Metal: ☐ Asbstos: ☐ Vinyl: ☐ Tar Ppr: ☐	
Brick: ☐ Stone: ☐ Block: ☐ Poured or Stucco: ☐ Tile: ☐	
Gable: ☐ Hipped: ☐ Flat: ☐ Mansard: ☐ Other:	
Asphalt Shngl: ☐ Metal: ☐ Wood Shngl: ☐ Other:	
Good: ☐ Fair: ☐ Altr: ☐ Vy Altd: ☐ Add., Major: ☐ Minor: ☐	
1700-1799: ☐ 1800-1859: ☐ 1860-1910: ☐ 1910-1945: ☐	
or:	Note:
or:	Note:

IL 422-0465

ILLINOIS RURAL SURVEY

County: McHenry | Site #: 3737 | Town:

¼: SW | Sec: 1 | TWP: 44N | Range: 8E

Street: 2602 Indian Trail | Street View: X

Industrial/Commercial Complex w/3 or more Bldgs.: ☐



FARMSTEAD ☐

House: X | 2 Houses: ☐ | 1 Major Barn: ☐ | 2 Mjr Barns: ☐ | 3 Mjr Barns: ☐ | Corn Cribs, 1: ☐, 2: ☐, 3+: ☐

Garage: ☐ | Mach. Shed: ☐ | Grainery: ☐ | Smokehouse: ☐ | Summer Kitchen: ☐ | Silo: ☐ | Windmill: ☐

Grain Bins: ☐ | Pump House: ☐ | Hog Houses: ☐ | Chicken Coop: ☐ | Outhouse: ☐ | Mobile Homes: ☐

Sheds, 1-3: ☐ 3+: ☐ | Metal Bldgs: ☐ | Comments:

FRAME# 1	Pres. Funct.: Res/Cottage — Same ? X	BUILDING 2	FRAME# — Pres. Funct.: — Same ? ☐
Residence: X	Outbuilding: ☐ Public: ☐ Commercial: ☐ Barn: ☐ Industrial: ☐ Structural: ☐ Religious: ☐	Original Function	Residence: ☐ Outbuilding: ☐ Public: ☐ Commercial: ☐ Barn: ☐ Industrial: ☐ Structural: ☐ Religious: ☐
Deteriorated: ☐	Abandoned: ☐ Lrg ☐ Md X Sml ☐	Condition/use/size	Deteriorated: ☐ Abandoned: ☐ Lrg ☐ Md ☐ Sm ☐
1 1 1 1 or:	Stories, 1: X 1-½: ☐ 2: ☐ 2+: ☐	Building TYPE	or: — Stories, 1: ☐ 1-½: ☐ 2: ☐ 2+: ☐
Frame: X	Masonry: ☐ Pole: ☐ Log: ☐ Other:	Structure	Frame: ☐ Masonry: ☐ Pole: ☐ Log: ☐ Other:
Clpbd: ☐ Weathrbd: ☐ Vert: ☐ Wd. Shngl: ☐ Brick: ☐ Stone: ☐ Block: ☐ Metal: X Asbestos: ☐ Vinyl: ☐ Tar Ppr: ☐		Siding material	Clpbd: ☐ Weathrbd: ☐ Vert: ☐ Wd. Shngl: ☐ Brick: ☐ Stone: ☐ Block: ☐ Metal: ☐ Asbestos: ☐ Vinyl: ☐ Tar Ppr: ☐
Brick: ☐ Stone: ☐ Block: ☐ Poured or Stucco: X Tile: ☐		Foundation	Brick: ☐ Stone: ☐ Block: ☐ Poured or Stucco: ☐ Tile: ☐
Gable: X Hipped: ☐ Flat: ☐ Mansard: ☐ Other:		Roof	Gable: ☐ Hipped: ☐ Flat: ☐ Mansard: ☐ Other:
Asphalt Shngl: X Metal: ☐ Wood Shngl: ☐ Other:		Roof Material	Asphalt Shngl: ☐ Metal: ☐ Wood Shngl: ☐ Other:
Good: ☐ Fair: ☐ Altr: X Vy Altd: ☐ Add., Major: ☐ Minor: ☐		Integrity	Good: ☐ Fair: ☐ Altr: ☐ Vy Altd: ☐ Add., Major: ☐ Minor: ☐
1700-1799: ☐ 1800-1859: ☐ 1860-1910: ☐ 1910-1945: X		Period	1700-1799: ☐ 1800-1859: ☐ 1860-1910: ☐ 1910-1945: ☐
Bibliography and further notes on Reverse		BUILDING 3	or: — Note:
Surveyed by: — Date:		BUILDING 4	or: — Note:

IL 422-0465

ILLINOIS RURAL SURVEY

County: McHenry | Site #: 3738 | Town:

¼: SW | Sec: 1 | TWP: 44N | Range: 8E

Street: 2601 Indian Trail | Street View: X

Industrial/Commercial Complex w/3 or more Bldgs.: ☐



FARMSTEAD ☐

House: X | 2 Houses: ☐ | 1 Major Barn: ☐ | 2 Mjr Barns: ☐ | 3 Mjr Barns: ☐ | Corn Cribs, 1: ☐, 2: ☐, 3+: ☐

Garage: X | Mach. Shed: ☐ | Grainery: ☐ | Smokehouse: ☐ | Summer Kitchen: ☐ | Silo: ☐ | Windmill: ☐

Grain Bins: ☐ | Pump House: ☐ | Hog Houses: ☐ | Chicken Coop: ☐ | Outhouse: ☐ | Mobile Homes: ☐

Sheds, 1-3: ☐ 3+: ☐ | Metal Bldgs: ☐ | Comments:

FRAME# 2	Pres. Funct.: Res & Barn — Same X	BUILDING 2	FRAME# — Pres. Funct.: — Same ? ☐
Residence: X	Outbuilding: ☐ Public: ☐ Commercial: ☐ Barn: ☐ Industrial: ☐ Structural: ☐ Religious: ☐	Original Function	Residence: ☐ Outbuilding: ☐ Public: ☐ Commercial: ☐ Barn: ☐ Industrial: ☐ Structural: ☐ Religious: ☐
Deteriorated: ☐	Abandoned: ☐ Lrg ☐ Md X Sml ☐	Condition/use/size	Deteriorated: ☐ Abandoned: ☐ Lrg ☐ Md ☐ Sm ☐
1 1 1 1 or:	Stories, 1: ☐ 1-½: X 2: ☐ 2+: ☐	Building TYPE	or: — Stories, 1: ☐ 1-½: ☐ 2: ☐ 2+: ☐
Frame: X	Masonry: ☐ Pole: ☐ Log: ☐ Other:	Structure	Frame: ☐ Masonry: ☐ Pole: ☐ Log: ☐ Other:
Clpbd: ☐ Weathrbd: ☐ Vert: X Wd. Shngl: ☐ Brick: ☐ Stone: ☐ Block: ☐ Metal: ☐ Asbestos: ☐ Vinyl: ☐ Tar Ppr: ☐		Siding material	Clpbd: ☐ Weathrbd: ☐ Vert: ☐ Wd. Shngl: ☐ Brick: ☐ Stone: ☐ Block: ☐ Metal: ☐ Asbestos: ☐ Vinyl: ☐ Tar Ppr: ☐
Brick: ☐ Stone: ☐ Block: X Poured or Stucco: ☐ Tile: ☐		Foundation	Brick: ☐ Stone: ☐ Block: ☐ Poured or Stucco: ☐ Tile: ☐
Gable: X Hipped: ☐ Flat: ☐ Mansard: ☐ Other:		Roof	Gable: ☐ Hipped: ☐ Flat: ☐ Mansard: ☐ Other:
Asphalt Shngl: X Metal: ☐ Wood Shngl: ☐ Other:		Roof Material	Asphalt Shngl: ☐ Metal: ☐ Wood Shngl: ☐ Other:
Good: ☐ Fair: ☐ Altr: ☐ Vy Altd: X Add., Major: X Minor: ☐		Integrity	Good: ☐ Fair: ☐ Altr: ☐ Vy Altd: ☐ Add., Major: ☐ Minor: ☐
1700-1799: ☐ 1800-1859: ☐ 1860-1910: ☐ 1910-1945: X		Period	1700-1799: ☐ 1800-1859: ☐ 1860-1910: ☐ 1910-1945: ☐
Bibliography and further notes on Reverse		BUILDING 3	or: — Note:
Surveyed by: — Date:		BUILDING 4	or: — Note:

IL 422-0465

ILLINOIS RURAL SURVEY

County: McHenry | Site #: 3739 | Town:

¼: SW | Sec: 1 | TWP: 44N | Range: 8E

Street: 2605 Indian Trail | Street View: ✓

Industrial/Commercial Complex w/3 or more Bldgs.: ☐

FARMSTEAD ☐

House: ✓ 2 Houses: ☐ 1 Major Barn: ☐ 2 Mjr Barns: ☐ 3 Mjr Barns: ☐ Corn Cribs, 1: ☐, 2: ☐, 3+: ☐

Garage: ☐ Mach. Shed: ☐ Grainery: ☐ Smokehouse: ☐ Summer Kitchen: ☐ Silo: ☐ Windmill: ☐

Grain Bins: ☐ Pump House: ☐ Hog Houses: ☐ Chicken Coop: ☐ Outhouse: ☐ Mobile Homes: ☐

Sheds, 1-3: ☐ 3+: ☐ Metal Bldgs: ☐ Comments: Note front door



FRAME# 3	Pres. Funct.: Res	Same ? ☐	■1 BUILDING 2■
Residence: ✓ Outbuilding: ☐ Public: ☐ Commercial: ☐ Barn: ☐ Industrial: ☐ Structural: ☐ Religious: ☐			Original Function
Deteriorated: ☐ Abandoned: ☐ Lrg ☐ Md ✓ Sml ☐			Condition/use/size
1 1 0 7 or:	Stories, 1: ☐ 1-½: ☐ 2: ☐ 2+: ☐		Building TYPE
Frame: ✓ Masonry: ☐ Pole: ☐ Log: ☐ Other:			Structure
Clpbd: ☐ Weathrbd: ☐ Vert: ☐ Wd. Shngl: ☐ Brick: ☐ Stone: ☐ Block: ☐ Metal: ☐ Asbstos: ✓ Vinyl: ☐ Tar Ppr: ☐			Siding material
Brick: ☐ Stone: ☐ Block: ✓ Poured or Stucco: ☐ Tile: ☐			Foundation
Gable: ✓ Hipped: ☐ Flat: ☐ Mansard: ☐ Other:			Roof
Asphalt Shngl: ✓ Metal: ☐ Wood Shngl: ☐ Other:			Roof Material
Good: ✓ Fair: ☐ Altr: ☐ Vy Altd: ☐ Add., Major: ☐ Minor: ☐			Integrity
1700-1799: ☐ 1800-1859: ☐ 1860-1910: ☐ 1910-1945: ✓			Period
Bibliography and further notes on Reverse			BUILDING 3
Surveyed by: Date:			BUILDING 4

FRAME#	Pres. Funct.:	Same ? ☐
Residence: ☐ Outbuilding: ☐ Public: ☐ Commercial: ☐ Barn: ☐ Industrial: ☐ Structural: ☐ Religious: ☐		
Deteriorated: ☐ Abandoned: ☐ Lrg ☐ Md ☐ Sml ☐		
or:	Stories, 1: ☐ 1-½: ☐ 2: ☐ 2+: ☐	
Frame: ☐ Masonry: ☐ Pole: ☐ Log: ☐ Other:		
Clpbd: ☐ Weathrbd: ☐ Vert: ☐ Wd. Shngl: ☐ Brick: ☐ Stone: ☐ Block: ☐ Metal: ☐ Asbstos: ☐ Vinyl: ☐ Tar Ppr: ☐		
Brick: ☐ Stone: ☐ Block: ☐ Poured or Stucco: ☐ Tile: ☐		
Gable: ☐ Hipped: ☐ Flat: ☐ Mansard: ☐ Other:		
Asphalt Shngl: ☐ Metal: ☐ Wood Shngl: ☐ Other:		
Good: ☐ Fair: ☐ Altr: ☐ Vy Altd: ☐ Add., Major: ☐ Minor: ☐		
1700-1799: ☐ 1800-1859: ☐ 1860-1910: ☐ 1910-1945: ☐		
or:	Note:	
or:	Note:	

IL 422-0465

ILLINOIS RURAL SURVEY

County: McHenry | Site #: 3740 | Town:

¼: SW | Sec: 1 | TWP: 44N | Range: 8E

Street: 2606 Indian Trail | Street View: ✓

Industrial/Commercial Complex w/3 or more Bldgs.: ☐

FARMSTEAD ☐

House: ✓ 2 Houses: ☐ 1 Major Barn: ☐ 2 Mjr Barns: ☐ 3 Mjr Barns: ☐ Corn Cribs, 1: ☐, 2: ☐, 3+: ☐

Garage: ✓ Mach. Shed: ☐ Grainery: ☐ Smokehouse: ☐ Summer Kitchen: ☐ Silo: ☐ Windmill: ☐

Grain Bins: ☐ Pump House: ☐ Hog Houses: ☐ Chicken Coop: ☐ Outhouse: ☐ Mobile Homes: ☐

Sheds, 1-3: ☐ 3+: ☐ Metal Bldgs: ☐ Comments:



FRAME# 4	Pres. Funct.: Res/Cottage	Same ? ✓	■1 BUILDING 2■
Residence: ✓ Outbuilding: ☐ Public: ☐ Commercial: ☐ Barn: ☐ Industrial: ☐ Structural: ☐ Religious: ☐			Original Function
Deteriorated: ☐ Abandoned: ☐ Lrg ☐ Md ✓ Sml ☐			Condition/use/size
1 1 1 1 or:	Stories, 1: ✓ 1-½: ☐ 2: ☐ 2+: ☐		Building TYPE
Frame: ✓ Masonry: ☐ Pole: ☐ Log: ☐ Other:			Structure
Clpbd: ☐ Weathrbd: ☐ Vert: ✓ Wd. Shngl: ☐ Brick: ☐ Stone: ☐ Block: ☐ Metal: ☐ Asbstos: ☐ Vinyl: ☐ Tar Ppr: ☐			Siding material
Brick: ☐ Stone: ☐ Block: ☐ Poured or Stucco: ✓ Tile: ☐			Foundation
Gable: ✓ Hipped: ☐ Flat: ☐ Mansard: ☐ Other:			Roof
Asphalt Shngl: ✓ Metal: ☐ Wood Shngl: ☐ Other:			Roof Material
Good: ☐ Fair: ✓ Altr: ☐ Vy Altd: ☐ Add., Major: ☐ Minor: ☐			Integrity
1700-1799: ☐ 1800-1859: ☐ 1860-1910: ☐ 1910-1945: ✓			Period
Bibliography and further notes on Reverse			BUILDING 3
Surveyed by: Date:			BUILDING 4

FRAME#	Pres. Funct.:	Same ? ☐
Residence: ☐ Outbuilding: ☐ Public: ☐ Commercial: ☐ Barn: ☐ Industrial: ☐ Structural: ☐ Religious: ☐		
Deteriorated: ☐ Abandoned: ☐ Lrg ☐ Md ☐ Sml ☐		
or:	Stories, 1: ☐ 1-½: ☐ 2: ☐ 2+: ☐	
Frame: ☐ Masonry: ☐ Pole: ☐ Log: ☐ Other:		
Clpbd: ☐ Weathrbd: ☐ Vert: ☐ Wd. Shngl: ☐ Brick: ☐ Stone: ☐ Block: ☐ Metal: ☐ Asbstos: ☐ Vinyl: ☐ Tar Ppr: ☐		
Brick: ☐ Stone: ☐ Block: ☐ Poured or Stucco: ☐ Tile: ☐		
Gable: ☐ Hipped: ☐ Flat: ☐ Mansard: ☐ Other:		
Asphalt Shngl: ☐ Metal: ☐ Wood Shngl: ☐ Other:		
Good: ☐ Fair: ☐ Altr: ☐ Vy Altd: ☐ Add., Major: ☐ Minor: ☐		
1700-1799: ☐ 1800-1859: ☐ 1860-1910: ☐ 1910-1945: ☐		
or:	Note:	
or:	Note:	

IL 422-0465

ILLINOIS RURAL SURVEY



County: Kaldenmay | Site #: 3741 | Town:
¼: SW | Sec: 1 | TWP: 44N | Range: 8E
Street: 207 Indian Trail | Street View: ✓
Industrial/Commercial Complex w/3 or more Bldgs.: ☐

FARMSTEAD ☐
House: ✓ 2 Houses: ☐ 1 Major Barn: ☐ 2 Mjr Barns: ☐ 3 Mjr Barns: ☐ Corn Cribs, 1: ☐, 2: ☐, 3+: ☐
Garage: ✓ Mach. Shed: ☐ Grainery: ☐ Smokehouse: ☐ Summer Kitchen: ☐ Silo: ☐ Windmill: ☐
Grain Bins: ☐ Pump House: ☐ Hog Houses: ☐ Chicken Coop: ☐ Outhouse: ☐ Mobile Homes: ☐
Sheds, 1-3: ☐ 3+: ☐ Metal Bldgs: ☐ Comments:

FRAME# 5	Pres. Funct.: Cottage	Same ? ✓	■1 BUILDING 2■
Residence: ✓ Outbuilding: ☐ Public: ☐ Commercial: ☐ Barn: ☐ Industrial: ☐ Structural: ☐ Religious: ☐			Original Function
Deteriorated: ☐ Abandoned: ☐ Lrg ☐ Md ✓ Sml ☐			Condition/use/size
1105 or: 111	Stories, 1: ✓ 1-½: ☐ 2: ☐ 2+: ☐		Building TYPE
Frame: ☐ Masonry: ☐ Pole: ☐ Log: ☐ Other:			Structure
Clpbd: ☐ Weathrbd: ☐ Vert: ☐ Wd. Shngl: ☐ Brick: ☐ Stone: ☐ Block: ☐ Metal: ✓ Asbestos: ☐ Vinyl: ☐ Tar Ppr: ☐			Siding material
Brick: ☐ Stone: ☐ Block: ☐ Poured or Stucco: ☐ Tile: ☐			Foundation
Gable: ✓ Hipped: ☐ Flat: ☐ Mansard: ☐ Other:			Roof
Asphalt Shngl: ✓ Metal: ☐ Wood Shngl: ☐ Other:			Roof Material
Good: ☐ Fair: ✓ Altr: ☐ Vy Altd: ☐ Add., Major: ☐ Minor: ✓			Integrity
1700-1799: ☐ 1800-1859: ☐ 1860-1910: ☐ 1910-1945: ✓			Period
Bibliography and further notes on Reverse			BUILDING 3
Surveyed by: Date:			BUILDING 4

FRAME# | Pres. Funct.: | Same ? ☐
Residence: ☐ Outbuilding: ☐ Public: ☐ Commercial: ☐ Barn: ☐ Industrial: ☐ Structural: ☐ Religious: ☐
Deteriorated: ☐ Abandoned: ☐ Lrg ☐ Md ☐ Sm ☐
or: | Stories, 1: ☐ 1-½: ☐ 2: ☐ 2+: ☐
Frame: ☐ Masonry: ☐ Pole: ☐ Log: ☐ Other:
Clpbd: ☐ Weathrbd: ☐ Vert: ☐ Wd. Shngl: ☐ Brick: ☐ Stone: ☐ Block: ☐ Metal: ☐ Asbestos: ☐ Vinyl: ☐ Tar Ppr: ☐
Brick: ☐ Stone: ☐ Block: ☐ Poured or Stucco: ☐ Tile: ☐
Gable: ☐ Hipped: ☐ Flat: ☐ Mansard: ☐ Other:
Asphalt Shngl: ☐ Metal: ☐ Wood Shngl: ☐ Other:
Good: ☐ Fair: ☐ Altr: ☐ Vy Altd: ☐ Add., Major: ☐ Minor: ☐
1700-1799: ☐ 1800-1859: ☐ 1860-1910: ☐ 1910-1945: ☐
or: | Note:
or: | Note:

IL 422-0465

ILLINOIS RURAL SURVEY



County: Kaldenmay | Site #: 3742 | Town:
¼: SW | Sec: 1 | TWP: 44N | Range: 8E
Street: 2609 Indian Trail | Street View: ✓
Industrial/Commercial Complex w/3 or more Bldgs.: ☐

FARMSTEAD ☐
House: ✓ 2 Houses: ☐ 1 Major Barn: ☐ 2 Mjr Barns: ☐ 3 Mjr Barns: ☐ Corn Cribs, 1: ☐, 2: ☐, 3+: ☐
Garage: ☐ Mach. Shed: ☐ Grainery: ☐ Smokehouse: ☐ Summer Kitchen: ☐ Silo: ☐ Windmill: ☐
Grain Bins: ☐ Pump House: ☐ Hog Houses: ☐ Chicken Coop: ☐ Outhouse: ☐ Mobile Homes: ☐
Sheds, 1-3: ☐ 3+: ☐ Metal Bldgs: ☐ Comments:

FRAME# 6	Pres. Funct.: Cottage	Same? ✓	■1 BUILDING 2■
Residence: ✓ Outbuilding: ☐ Public: ☐ Commercial: ☐ Barn: ☐ Industrial: ☐ Structural: ☐ Religious: ☐			Original Function
Deteriorated: ☐ Abandoned: ☐ Lrg ☐ Md ✓ Sml ☐			Condition/use/size
1111 or:	Stories, 1: ☐ 1-½: ✓ 2: ☐ 2+: ☐		Building TYPE
Frame: ☐ Masonry: ☐ Pole: ☐ Log: ☐ Other:			Structure
Clpbd: ☐ Weathrbd: ☐ Vert: ☐ Wd. Shngl: ☐ Brick: ☐ Stone: ☐ Block: ☐ Metal: ☐ Asbestos: ✓ Vinyl: ☐ Tar Ppr: ☐			Siding material
Brick: ☐ Stone: ☐ Block: ☐ Poured or Stucco: ☐ Tile: ☐			Foundation
Gable: ✓ Hipped: ☐ Flat: ☐ Mansard: ☐ Other:			Roof
Asphalt Shngl: ✓ Metal: ☐ Wood Shngl: ☐ Other:			Roof Material
Good: ☐ Fair: ✓ Altr: ☐ Vy Altd: ☐ Add., Major: ☐ Minor: ☐			Integrity
1700-1799: ☐ 1800-1859: ☐ 1860-1910: ☐ 1910-1945: ✓			Period
Bibliography and further notes on Reverse			BUILDING 3
Surveyed by: Date:			BUILDING 4

FRAME# | Pres. Funct.: | Same ? ☐
Residence: ☐ Outbuilding: ☐ Public: ☐ Commercial: ☐ Barn: ☐ Industrial: ☐ Structural: ☐ Religious: ☐
Deteriorated: ☐ Abandoned: ☐ Lrg ☐ Md ☐ Sm ☐
or: | Stories, 1: ☐ 1-½: ☐ 2: ☐ 2+: ☐
Frame: ☐ Masonry: ☐ Pole: ☐ Log: ☐ Other:
Clpbd: ☐ Weathrbd: ☐ Vert: ☐ Wd. Shngl: ☐ Brick: ☐ Stone: ☐ Block: ☐ Metal: ☐ Asbestos: ☐ Vinyl: ☐ Tar Ppr: ☐
Brick: ☐ Stone: ☐ Block: ☐ Poured or Stucco: ☐ Tile: ☐
Gable: ☐ Hipped: ☐ Flat: ☐ Mansard: ☐ Other:
Asphalt Shngl: ☐ Metal: ☐ Wood Shngl: ☐ Other:
Good: ☐ Fair: ☐ Altr: ☐ Vy Altd: ☐ Add., Major: ☐ Minor: ☐
1700-1799: ☐ 1800-1859: ☐ 1860-1910: ☐ 1910-1945: ☐
or: | Note:
or: | Note:

IL 422-0465

ILLINOIS RURAL SURVEY

County: McHenry | Site #: 3743 | Town:

¼: SW | Sec: 1 | TWP: 44N | Range: 8E

Street: 2600 Indian Trail | Street View: ✓

Industrial/Commercial Complex w/3 or more Bldgs.: ☐

FARMSTEAD ☐

House: ☒ 2 Houses: ☐ 1 Major Barn: ☐ 2 Mjr Barns: ☐ 3 Mjr Barns: ☐ Corn Cribs, 1: ☐, 2: ☐, 3+: ☐

Garage: ☒ Mach. Shed: ☐ Grainery: ☐ Smokehouse: ☐ Summer Kitchen: ☐ Silo: ☐ Windmill: ☐

Grain Bins: ☐ Pump House: ☐ Hog Houses: ☐ Chicken Coop: ☐ Outhouse: ☐ Mobile Homes: ☐

Sheds, 1-3: ☐ 3+: ☐ Metal Bldgs: ☐ Comments:



FRAME# 7	Pres. Funct.: Residence	Same ? ☐	
Residence: ☐ Outbuilding: ☐ Public: ☐ Commercial: ☐ Barn: ☐ Industrial: ☐ Structural: ☐ Religious: ☐			
Deteriorated: ☐ Abandoned: ☐ Lrg ☐ Md ☐ Sml ☐			
or:	Stories, 1: ☐ 1-½: ☒ 2: ☐ 2+: ☐		
Frame: ☒ Masonry: ☐ Pole: ☐ Log: ☐ Other:			
Clpbd: ☐ Weathrbd: ☒ Vert: ☐ Wd. Shngl: ☐ Brick: ☐ Stone: ☐ Block: ☐ Metal: ☐ Asbestos: ☐ Vinyl: ☐ Tar Ppr: ☐			
Brick: ☐ Stone: ☐ Block: ☐ Poured or Stucco: ☐ Tile: ☐			
Gable: ☒ Hipped: ☐ Flat: ☐ Mansard: ☐ Other:			
Asphalt Shngl: ☒ Metal: ☐ Wood Shngl: ☐ Other:			
Good: ☒ Fair: ☐ Altr: ☐ Vy Altd: ☐ Add., Major: ☐ Minor: ☒ (Dormer)			
1700-1799: ☐ 1800-1859: ☐ 1860-1910: ☐ 1910-1945: ☒			
Bibliography and further notes on Reverse			
Surveyed by:	Date:		

#1 BUILDING 2#	FRAME#	Pres. Funct.: Same ? ☐
Original Function	Residence: ☐ Outbuilding: ☐ Public: ☐ Commercial: ☐ Barn: ☐ Industrial: ☐ Structural: ☐ Religious: ☐	
Condition/use/size	Deteriorated: ☐ Abandoned: ☐ Lrg ☐ Md ☐ Sm ☐	
Building TYPE	or:	Stories, 1: ☐ 1-½: ☐ 2: ☐ 2+: ☐
Structure	Frame: ☐ Masonry: ☐ Pole: ☐ Log: ☐ Other:	
Siding material	Clpbd: ☐ Weathrbd: ☐ Vert: ☐ Wd. Shngl: ☐ Brick: ☐ Stone: ☐ Block: ☐ Metal: ☐ Asbestos: ☐ Vinyl: ☐ Tar Ppr: ☐	
Foundation	Brick: ☐ Stone: ☐ Block: ☐ Poured or Stucco: ☐ Tile: ☐	
Roof	Gable: ☐ Hipped: ☐ Flat: ☐ Mansard: ☐ Other:	
Roof Material	Asphalt Shngl: ☐ Metal: ☐ Wood Shngl: ☐ Other:	
Integrity	Good: ☐ Fair: ☐ Altr: ☐ Vy Altd: ☐ Add., Major: ☐ Minor: ☐	
Period	1700-1799: ☐ 1800-1859: ☐ 1860-1910: ☐ 1910-1945: ☐	
BUILDING 3	or:	Note:
BUILDING 4	or:	Note:

IL 422-0485

ILLINOIS RURAL SURVEY

County: McHenry | Site #: 3744 | Town:

¼: SW | Sec: 1 | TWP: 44N | Range: 8E

Street: 2612 Indian Trail | Street View: ✓

Industrial/Commercial Complex w/3 or more Bldgs.: ☐

FARMSTEAD ☐

House: ☒ 2 Houses: ☐ 1 Major Barn: ☐ 2 Mjr Barns: ☐ 3 Mjr Barns: ☐ Corn Cribs, 1: ☐, 2: ☐, 3+: ☐

Garage: ☐ Mach. Shed: ☐ Grainery: ☐ Smokehouse: ☐ Summer Kitchen: ☐ Silo: ☐ Windmill: ☐

Grain Bins: ☐ Pump House: ☐ Hog Houses: ☐ Chicken Coop: ☐ Outhouse: ☐ Mobile Homes: ☐

Sheds, 1-3: ☐ 3+: ☐ Metal Bldgs: ☐ Comments:

FRAME# 8	Pres. Funct.: Res.	Same ? ☒	
Residence: ☒ Outbuilding: ☐ Public: ☐ Commercial: ☐ Barn: ☐ Industrial: ☐ Structural: ☐ Religious: ☐			
Deteriorated: ☐ Abandoned: ☐ Lrg ☒ Md ☐ Sml ☐			
or:	Stories, 1: ☐ 1-½: ☒ 2: ☐ 2+: ☐		
Frame: ☒ Masonry: ☐ Pole: ☐ Log: ☐ Other:			
Clpbd: ☒ Weathrbd: ☐ Vert: ☐ Wd. Shngl: ☐ Brick: ☐ Stone: ☐ Block: ☐ Metal: ☐ Asbestos: ☐ Vinyl: ☐ Tar Ppr: ☐			
Brick: ☐ Stone: ☐ Block: ☐ Poured or Stucco: ☒ Tile: ☐			
Gable: ☒ Hipped: ☐ Flat: ☐ Mansard: ☐ Other:			
Asphalt Shngl: ☒ Metal: ☐ Wood Shngl: ☐ Other:			
Good: ☒ Fair: ☐ Altr: ☐ Vy Altd: ☐ Add., Major: ☒ Minor: ☐ (dormer)			
1700-1799: ☐ 1800-1859: ☐ 1800-1910: ☐ 1910-1945: ☒			
Bibliography and further notes on Reverse			
Surveyed by:	Date:		

#1 BUILDING 2#	FRAME#	Pres. Funct.: Same ? ☐
Original Function	Residence: ☐ Outbuilding: ☐ Public: ☐ Commercial: ☐ Barn: ☐ Industrial: ☐ Structural: ☐ Religious: ☐	
Condition/use/size	Deteriorated: ☐ Abandoned: ☐ Lrg ☐ Md ☐ Sm ☐	
Building TYPE	or:	Stories, 1: ☐ 1-½: ☐ 2: ☐ 2+: ☐
Structure	Frame: ☐ Masonry: ☐ Pole: ☐ Log: ☐ Other:	
Siding material	Clpbd: ☐ Weathrbd: ☐ Vert: ☐ Wd. Shngl: ☐ Brick: ☐ Stone: ☐ Block: ☐ Metal: ☐ Asbestos: ☐ Vinyl: ☐ Tar Ppr: ☐	
Foundation	Brick: ☐ Stone: ☐ Block: ☐ Poured or Stucco: ☐ Tile: ☐	
Roof	Gable: ☐ Hipped: ☐ Flat: ☐ Mansard: ☐ Other:	
Roof Material	Asphalt Shngl: ☐ Metal: ☐ Wood Shngl: ☐ Other:	
Integrity	Good: ☐ Fair: ☐ Altr: ☐ Vy Altd: ☐ Add., Major: ☐ Minor: ☐	
Period	1700-1799: ☐ 1800-1859: ☐ 1860-1910: ☐ 1910-1945: ☐	
BUILDING 3	or:	Note:
BUILDING 4	or:	Note:

IL 422-0485

ILLINOIS RURAL SURVEY

County: McDonough | Site #: 3745 | Town:
¼: SW | Sec: 1 | TWP: 4N | Range: 8E
Street: 2613 Indian Trail | Street View: ☒
Industrial/Commercial Complex w/3 or more Bldgs.: ☐

FARMSTEAD ☐
House: ☒ 2 Houses: ☐ 1 Major Barn: ☐ 2 Mjr Barns: ☐ 3 Mjr Barns: ☐ Corn Cribs, 1: ☐, 2: ☐, 3+: ☐
Garage: ☐ Mach. Shed: ☐ Grainary: ☐ Smokehouse: ☐ Summer Kitchen: ☐ Silo: ☐ Windmill: ☐
Grain Bins: ☐ Pump House: ☐ Hog Houses: ☐ Chicken Coop: ☐ Outhouse: ☐ Mobile Homes: ☐
Shads, 1-3: ☐ 3+: ☐ Metal Bldgs: ☐ Comments:



FRAME# 9	Pres. Funct.: Res/Cottage	Same ? ☒	BUILDING 2	FRAME#	Pres. Funct.:	Same ? ☐
Residence: ☒ Outbuilding: ☐ Public: ☐ Commercial: ☐ Barn: ☐ Industrial: ☐ Structural: ☐ Religious: ☐			Original Function	Residence: ☐ Outbuilding: ☐ Public: ☐ Commercial: ☐ Barn: ☐ Industrial: ☐ Structural: ☐ Religious: ☐		
Deteriorated: ☐ Abandoned: ☐ Lrg ☐ Md ☒ Sml ☐			Condition/use/size	Deteriorated: ☐ Abandoned: ☐ Lrg ☐ Md ☐ Sm ☐		
1 1 1 1 or:	Stories, 1: ☒ 1-½: ☐ 2: ☐ 2+: ☐		Building TYPE	or:	Stories, 1: ☐ 1-½: ☐ 2: ☐ 2+: ☐	
Frame: ☐ Masonry: ☐ Pole: ☐ Log: ☐ Other:			Structure	Frame: ☐ Masonry: ☐ Pole: ☐ Log: ☐ Other:		
Clpbd: ☐ Weathrbd: ☐ Vert: ☐ Wd. Shngl: ☐ Brick: ☒ Stone: ☐ Block: ☐ Metal: ☐ Asbstos: ☐ Vinyl: ☐ Tar Ppr: ☐			Siding material	Clpbd: ☐ Weathrbd: ☐ Vert: ☐ Wd. Shngl: ☐ Brick: ☐ Stone: ☐ Block: ☐ Metal: ☐ Asbstos: ☐ Vinyl: ☐ Tar Ppr: ☐		
Brick: ☐ Stone: ☐ Block: ☐ Poured or Stucco: ☒ Tile: ☐			Foundation	Brick: ☐ Stone: ☐ Block: ☐ Poured or Stucco: ☐ Tile: ☐		
Gable: ☒ Hipped: ☐ Flat: ☐ Mansard: ☐ Other:			Roof	Gable: ☐ Hipped: ☐ Flat: ☐ Mansard: ☐ Other:		
Asphalt Shngl: ☒ Metal: ☐ Wood Shngl: ☐ Other:			Roof Material	Asphalt Shngl: ☐ Metal: ☐ Wood Shngl: ☐ Other:		
Good: ☐ Fair: ☐ Altr: ☐ Vy Altd: ☒ Add., Major: ☐ Minor: ☐			Integrity	Good: ☐ Fair: ☐ Altr: ☐ Vy Altd: ☐ Add., Major: ☐ Minor: ☐		
1700-1799: ☐ 1800-1859: ☐ 1860-1910: ☐ 1910-1945: ☒			Period	1700-1799: ☐ 1800-1859: ☐ 1860-1910: ☐ 1910-1945: ☐		
Bibliography and further notes on Reverse			BUILDING 3	or:	Note:	
Surveyed by:	Date:		BUILDING 4	or:	Note:	

IL 422-0465

ILLINOIS RURAL SURVEY

County: McDonough | Site #: 3746 | Town:
¼: SW | Sec: 1 | TWP: 4N | Range: 8E
Street: Between Pueblo & Indian Trail | Street View: ☒
Industrial/Commercial Complex w/3 or more Bldgs.: ☐

FARMSTEAD ☐
House: ☒ 2 Houses: ☐ 1 Major Barn: ☐ 2 Mjr Barns: ☐ 3 Mjr Barns: ☐ Corn Cribs, 1: ☐, 2: ☐, 3+: ☐
Garage: ☐ Mach. Shed: ☐ Grainary: ☐ Smokehouse: ☐ Summer Kitchen: ☐ Silo: ☐ Windmill: ☐
Grain Bins: ☐ Pump House: ☐ Hog Houses: ☐ Chicken Coop: ☐ Outhouse: ☐ Mobile Homes: ☐
Shads, 1-3: ☐ 3+: ☐ Metal Bldgs: ☐ Comments:

FRAME# 10	Pres. Funct.: Res/Cottage	Same ? ☒	BUILDING 2	FRAME#	Pres. Funct.:	Same ? ☐
Residence: ☒ Outbuilding: ☐ Public: ☐ Commercial: ☐ Barn: ☐ Industrial: ☐ Structural: ☐ Religious: ☐			Original Function	Residence: ☐ Outbuilding: ☐ Public: ☐ Commercial: ☐ Barn: ☐ Industrial: ☐ Structural: ☐ Religious: ☐		
Deteriorated: ☐ Abandoned: ☐ Lrg ☒ Md ☐ Sml ☐			Condition/use/size	Deteriorated: ☐ Abandoned: ☐ Lrg ☐ Md ☐ Sm ☐		
1 1 1 1 or:	Stories, 1: ☐ 1-½: ☐ 2: ☐ 2+: ☐		Building TYPE	or:	Stories, 1: ☐ 1-½: ☐ 2: ☐ 2+: ☐	
Frame: ☒ Masonry: ☐ Pole: ☐ Log: ☐ Other:			Structure	Frame: ☐ Masonry: ☐ Pole: ☐ Log: ☐ Other:		
Clpbd: ☐ Weathrbd: ☐ Vert: ☐ Wd. Shngl: ☐ Brick: ☐ Stone: ☐ Block: ☐ Metal: ☒ Asbstos: ☐ Vinyl: ☐ Tar Ppr: ☐			Siding material	Clpbd: ☐ Weathrbd: ☐ Vert: ☐ Wd. Shngl: ☐ Brick: ☐ Stone: ☐ Block: ☐ Metal: ☐ Asbstos: ☐ Vinyl: ☐ Tar Ppr: ☐		
Brick: ☐ Stone: ☐ Block: ☐ Poured or Stucco: ☐ Tile: ☐			Foundation	Brick: ☐ Stone: ☐ Block: ☐ Poured or Stucco: ☐ Tile: ☐		
Gable: ☒ Hipped: ☐ Flat: ☐ Mansard: ☐ Other:			Roof	Gable: ☐ Hipped: ☐ Flat: ☐ Mansard: ☐ Other:		
Asphalt Shngl: ☒ Metal: ☐ Wood Shngl: ☐ Other:			Roof Material	Asphalt Shngl: ☐ Metal: ☐ Wood Shngl: ☐ Other:		
Good: ☒ Fair: ☐ Altr: ☐ Vy Altd: ☐ Add., Major: ☐ Minor: ☒			Integrity	Good: ☐ Fair: ☐ Altr: ☐ Vy Altd: ☐ Add., Major: ☐ Minor: ☐		
1700-1799: ☐ 1800-1859: ☐ 1860-1910: ☐ 1910-1945: ☒			Period	1700-1799: ☐ 1800-1859: ☐ 1860-1910: ☐ 1910-1945: ☐		
Bibliography and further notes on Reverse			BUILDING 3	or:	Note:	
Surveyed by:	Date:		BUILDING 4	or:	Note:	

IL 422-0465

ILLINOIS RURAL SURVEY

County: McHenry | Site #: 3747 | Town:

¼: SW | Sec: 1 | TWP: 44N | Range: 8E

Street: 810 Lagoona | Street View: ☑

Industrial/Commercial Complex w/3 or more Bldgs.: ☐

FARMSTEAD ☐

House: ☑ 2 Houses: ☐ 1 Major Barn: ☐ 2 Mjr Barns: ☐ 3 Mjr Barns: ☐ Corn Cribs, 1: ☐, 2: ☐, 3+: ☐

Garage: ☑ Mach. Shed: ☐ Grainery: ☐ Smokehouse: ☐ Summer Kitchen: ☐ Silo: ☐ Windmill: ☐

Grain Bins: ☐ Pump House: ☐ Hog Houses: ☐ Chicken Coop: ☐ Outhouse: ☐ Mobile Homes: ☐

Sheds, 1-3: ☐ 3+: ☐ Metal Bldgs: ☐ Comments:



FRAME# 11	Pres. Funct.: Res/Cottage	Same ? ☐	
Residence: ☑ Outbuilding: ☐ Public: ☐ Commercial: ☐ Barn: ☐ Industrial: ☐ Structural: ☐ Religious: ☐			
Deteriorated: ☐ Abandoned: ☐ Lrg ☐ Md ☑ Sml ☐			
1 1 1 or:	Stories, 1: ☐ 1-½: ☐ 2: ☐ 2+: ☐		
Frame: ☐ Masonry: ☐ Pole: ☐ Log: ☐ Other:			
Clpbd: ☐ Weathrbd: ☐ Vert: ☐ Wd. Shngl: ☐ Brick: ☐ Stone: ☐ Block: ☐ Metal: ☐ Asbestos: ☑ Vinyl: ☐ Tar Ppr: ☐			
Brick: ☐ Stone: ☐ Block: ☐ Poured or Stucco: ☐ Tile: ☐ Stylite			
Gable: ☑ Hipped: ☐ Flat: ☐ Mansard: ☐ Other:			
Asphalt Shngl: ☑ Metal: ☐ Wood Shngl: ☐ Other:			
Good: ☐ Fair: ☑ Altr: ☐ Vy Altd: ☐ Add., Major: ☑ Minor: ☐			
1700-1799: ☐ 1800-1859: ☐ 1860-1910: ☐ 1910-1945: ☑			
Bibliography and further notes on Reverse			
Surveyed by: Date:			

#1 BUILDING 2#	FRAME#	Pres. Funct.: Same ? ☐
Original Function	Residence: ☐ Outbuilding: ☐ Public: ☐ Commercial: ☐ Barn: ☐ Industrial: ☐ Structural: ☐ Religious: ☐	
Condition/use/size	Deteriorated: ☐ Abandoned: ☐ Lrg ☐ Md ☐ Sm ☐	
Building TYPE	or:	Stories, 1: ☐ 1-½: ☐ 2: ☐ 2+: ☐
Structure	Frame: ☐ Masonry: ☐ Pole: ☐ Log: ☐ Other:	
Siding material	Clpbd: ☐ Weathrbd: ☐ Vert: ☐ Wd. Shngl: ☐ Brick: ☐ Stone: ☐ Block: ☐ Metal: ☐ Asbestos: ☐ Vinyl: ☐ Tar Ppr: ☐	
Foundation	Brick: ☐ Stone: ☐ Block: ☐ Poured or Stucco: ☐ Tile: ☐	
Roof	Gable: ☐ Hipped: ☐ Flat: ☐ Mansard: ☐ Other:	
Roof Material	Asphalt Shngl: ☐ Metal: ☐ Wood Shngl: ☐ Other:	
Integrity	Good: ☐ Fair: ☐ Altr: ☐ Vy Altd: ☐ Add., Major: ☐ Minor: ☐	
Period	1700-1799: ☐ 1800-1859: ☐ 1860-1910: ☐ 1910-1945: ☐	
BUILDING 3	or:	Note:
BUILDING 4	or:	Note:

8. 422-0465

ILLINOIS RURAL SURVEY

County: McHenry | Site #: 3748 | Town:

¼: SW | Sec: 1 | TWP: 44N | Range: 8E

Street: 808 Lagoon | Street View: ☑

Industrial/Commercial Complex w/3 or more Bldgs.: ☐

FARMSTEAD ☐

House: ☑ 2 Houses: ☐ 1 Major Barn: ☐ 2 Mjr Barns: ☐ 3 Mjr Barns: ☐ Corn Cribs, 1: ☐, 2: ☐, 3+: ☐

Garage: ☑ Mach. Shed: ☐ Grainery: ☐ Smokehouse: ☐ Summer Kitchen: ☐ Silo: ☐ Windmill: ☐

Grain Bins: ☐ Pump House: ☐ Hog Houses: ☐ Chicken Coop: ☐ Outhouse: ☐ Mobile Homes: ☐

Sheds, 1-3: ☐ 3+: ☐ Metal Bldgs: ☐ Comments:



FRAME# 12	Pres. Funct.: Res/Cottage	Same ? ☑	
Residence: ☑ Outbuilding: ☐ Public: ☐ Commercial: ☐ Barn: ☐ Industrial: ☐ Structural: ☐ Religious: ☐			
Deteriorated: ☐ Abandoned: ☐ Lrg ☐ Md ☑ Sml ☐			
1 0 5 or:	Stories, 1: ☑ 1-½: ☐ 2: ☐ 2+: ☐		
Frame: ☑ Masonry: ☐ Pole: ☐ Log: ☐ Other:			
Clpbd: ☑ Weathrbd: ☐ Vert: ☐ Wd. Shngl: ☐ Brick: ☐ Stone: ☐ Block: ☐ Metal: ☐ Asbestos: ☐ Vinyl: ☐ Tar Ppr: ☐			
Brick: ☐ Stone: ☐ Block: ☐ Poured or Stucco: ☐ Tile: ☐			
Gable: ☑ Hipped: ☐ Flat: ☐ Mansard: ☐ Other:			
Asphalt Shngl: ☑ Metal: ☐ Wood Shngl: ☐ Other:			
Good: ☐ Fair: ☐ Altr: ☐ Vy Altd: ☑ Add., Major: ☐ Minor: ☐			
1700-1799: ☐ 1800-1859: ☐ 1860-1910: ☐ 1910-1945: ☑			
Bibliography and further notes on Reverse			
Surveyed by: Date:			

#1 BUILDING 2#	FRAME#	Pres. Funct.: Same ? ☐
Original Function	Residence: ☐ Outbuilding: ☐ Public: ☐ Commercial: ☐ Barn: ☐ Industrial: ☐ Structural: ☐ Religious: ☐	
Condition/use/size	Deteriorated: ☐ Abandoned: ☐ Lrg ☐ Md ☐ Sm ☐	
Building TYPE	or:	Stories, 1: ☐ 1-½: ☐ 2: ☐ 2+: ☐
Structure	Frame: ☐ Masonry: ☐ Pole: ☐ Log: ☐ Other:	
Siding material	Clpbd: ☐ Weathrbd: ☐ Vert: ☐ Wd. Shngl: ☐ Brick: ☐ Stone: ☐ Block: ☐ Metal: ☐ Asbestos: ☐ Vinyl: ☐ Tar Ppr: ☐	
Foundation	Brick: ☐ Stone: ☐ Block: ☐ Poured or Stucco: ☐ Tile: ☐	
Roof	Gable: ☐ Hipped: ☐ Flat: ☐ Mansard: ☐ Other:	
Roof Material	Asphalt Shngl: ☐ Metal: ☐ Wood Shngl: ☐ Other:	
Integrity	Good: ☐ Fair: ☐ Altr: ☐ Vy Altd: ☐ Add., Major: ☐ Minor: ☐	
Period	1700-1799: ☐ 1800-1859: ☐ 1860-1910: ☐ 1910-1945: ☐	
BUILDING 3	or:	Note:
BUILDING 4	or:	Note:

2. 422-0465

ILLINOIS RURAL SURVEY

County: McHenry	Site #: 3749	Town:	
¼: SW	Sec: 1	TWP: 44N	Range: 8E
Street: 806 Lagoon		Street View: ☒	

Industrial/Commercial Complex w/3 or more Bldgs.: ☐

FARMSTEAD ☐

House: ☒ 2 Houses: ☐ 1 Major Barn: ☐ 2 Mjr Barns: ☐ 3 Mjr Barns: ☐ Corn Cribs, 1: ☐, 2: ☐, 3+: ☐
Garage: ☐ Mach. Shed: ☐ Grainary: ☐ Smokehouse: ☐ Summer Kitchen: ☐ Silo: ☐ Windmill: ☐
Grain Bins: ☐ Pump House: ☐ Hog Houses: ☐ Chicken Coop: ☐ Outhouse: ☐ Mobile Homes: ☐
Sheds, 1-3: ☐ 3+: ☐ Metal Bldgs: ☐ Comments:



FRAME# 13	Pres. Funct.: Rest Cottage	Same ? ☐	
Residence: ☒ Outbuilding: ☐ Public: ☐ Commercial: ☐ Barn: ☐ Industrial: ☐ Structural: ☐ Religious: ☐			
Deteriorated: ☐ Abandoned: ☐ Lrg ☐ Md ☒ Sml ☐			
☐ ☐ ☐ ☐ or:	Stories, ☒ 1-½: ☐ 2: ☐ 2+: ☐		
Frame: ☐ Masonry: ☐ Pole: ☐ Log: ☐ Other:			
Clpbd: ☒ Weathrbd: ☐ Vert: ☐ Wd. Shngl: ☐ Brick: ☐ Stone: ☐ Block: ☐ Metal: ☐ Asbestos: ☐ Vinyl: ☐ Tar Ppr: ☐			
Brick: ☐ Stone: ☐ Block: ☐ Poured or Stucco: ☐ Tile: ☐			
Gable: ☒ Hipped: ☐ Flat: ☐ Mansard: ☐ Other:			
Asphalt Shngl: ☒ Metal: ☐ Wood Shngl: ☐ Other:			
Good: ☐ Fair: ☐ Altr: ☐ Vy Altd: ☒ Add., Major: ☒ Minor: ☐			
1700-1799: ☐ 1800-1859: ☐ 1860-1910: ☐ 1910-1945: ☒			

Bibliography and further notes on Reverse

Surveyed by: Date:

#1 BUILDING 2#	FRAME#	Pres. Funct.:	Same ? ☐
Original Function	Residence: ☐ Outbuilding: ☐ Public: ☐ Commercial: ☐ Barn: ☐ Industrial: ☐ Structural: ☐ Religious: ☐		
Condition/use/size	Deteriorated: ☐ Abandoned: ☐ Lrg ☐ Md ☐ Sml ☐		
Building TYPE	☐ ☐ ☐ ☐ or:	Stories, 1: ☐ 1-½: ☐ 2: ☐ 2+: ☐	
Structure	Frame: ☐ Masonry: ☐ Pole: ☐ Log: ☐ Other:		
Siding material	Clpbd: ☐ Weathrbd: ☐ Vert: ☐ Wd. Shngl: ☐ Brick: ☐ Stone: ☐ Block: ☐ Metal: ☐ Asbestos: ☐ Vinyl: ☐ Tar Ppr: ☐		
Foundation	Brick: ☐ Stone: ☐ Block: ☐ Poured or Stucco: ☐ Tile: ☐		
Roof	Gable: ☐ Hipped: ☐ Flat: ☐ Mansard: ☐ Other:		
Roof Material	Asphalt Shngl: ☐ Metal: ☐ Wood Shngl: ☐ Other:		
Integrity	Good: ☐ Fair: ☐ Altr: ☐ Vy Altd: ☐ Add., Major: ☐ Minor: ☐		
Period	1700-1799: ☐ 1800-1859: ☐ 1860-1910: ☐ 1910-1945: ☐		
BUILDING 3	☐ ☐ ☐ ☐ or:	Note:	
BUILDING 4	☐ ☐ ☐ ☐ or:	Note:	

IL 422-0465

ILLINOIS RURAL SURVEY

County: McHenry	Site #: 3750	Town:	
¼: SW	Sec: 1	TWP: 44N	Range: 8E
Street: 1002 Lagoon		Street View: ☐	

Industrial/Commercial Complex w/3 or more Bldgs.: ☐

FARMSTEAD ☐

House: ☒ 2 Houses: ☐ 1 Major Barn: ☐ 2 Mjr Barns: ☐ 3 Mjr Barns: ☐ Corn Cribs, 1: ☐, 2: ☐, 3+: ☐
Garage: ☐ Mach. Shed: ☐ Grainary: ☐ Smokehouse: ☐ Summer Kitchen: ☐ Silo: ☐ Windmill: ☐
Grain Bins: ☐ Pump House: ☐ Hog Houses: ☐ Chicken Coop: ☐ Outhouse: ☐ Mobile Homes: ☐
Sheds, 1-3: ☐ 3+: ☐ Metal Bldgs: ☐ Comments:



FRAME# 14	Pres. Funct.: Rest Cottage	Same ? ☐	
Residence: ☒ Outbuilding: ☐ Public: ☐ Commercial: ☐ Barn: ☐ Industrial: ☐ Structural: ☐ Religious: ☐			
Deteriorated: ☐ Abandoned: ☐ Lrg ☐ Md ☒ Sml ☒			
☐ ☐ ☐ ☐ or:	Stories, ☒ 1-½: ☐ 2: ☐ 2+: ☐		
Frame: ☒ Masonry: ☐ Pole: ☐ Log: ☐ Other:			
Clpbd: ☐ Weathrbd: ☐ Vert: ☐ Wd. Shngl: ☐ Brick: ☐ Stone: ☐ Block: ☐ Metal: ☐ Asbestos: ☒ Vinyl: ☐ Tar Ppr: ☐			
Brick: ☐ Stone: ☐ Block: ☐ Poured or Stucco: ☐ Tile: ☐			
Gable: ☒ Hipped: ☐ Flat: ☐ Mansard: ☐ Other:			
Asphalt Shngl: ☒ Metal: ☐ Wood Shngl: ☐ Other:			
Good: ☐ Fair: ☐ Altr: ☒ Vy Altd: ☐ Add., Major: ☐ Minor: ☐			
1700-1799: ☐ 1800-1859: ☐ 1860-1910: ☐ 1910-1945: ☒			

Bibliography and further notes on Reverse

Surveyed by: Date:

#1 BUILDING 2#	FRAME#	Pres. Funct.:	Same ? ☐
Original Function	Residence: ☐ Outbuilding: ☐ Public: ☐ Commercial: ☐ Barn: ☐ Industrial: ☐ Structural: ☐ Religious: ☐		
Condition/use/size	Deteriorated: ☐ Abandoned: ☐ Lrg ☐ Md ☐ Sml ☐		
Building TYPE	☐ ☐ ☐ ☐ or:	Stories, 1: ☐ 1-½: ☐ 2: ☐ 2+: ☐	
Structure	Frame: ☐ Masonry: ☐ Pole: ☐ Log: ☐ Other:		
Siding material	Clpbd: ☐ Weathrbd: ☐ Vert: ☐ Wd. Shngl: ☐ Brick: ☐ Stone: ☐ Block: ☐ Metal: ☐ Asbestos: ☐ Vinyl: ☐ Tar Ppr: ☐		
Foundation	Brick: ☐ Stone: ☐ Block: ☐ Poured or Stucco: ☐ Tile: ☐		
Roof	Gable: ☐ Hipped: ☐ Flat: ☐ Mansard: ☐ Other:		
Roof Material	Asphalt Shngl: ☐ Metal: ☐ Wood Shngl: ☐ Other:		
Integrity	Good: ☐ Fair: ☐ Altr: ☐ Vy Altd: ☐ Add., Major: ☐ Minor: ☐		
Period	1700-1799: ☐ 1800-1859: ☐ 1860-1910: ☐ 1910-1945: ☐		
BUILDING 3	☐ ☐ ☐ ☐ or:	Note:	
BUILDING 4	☐ ☐ ☐ ☐ or:	Note:	

IL 422-0465

ILLINOIS RURAL SURVEY

County: McHenry | Site #: 3751 | Town:

¼: SW | Sec: 1 | TWP: 44N | Range: 8E

Street: 915 Totem | Street View: ☑

Industrial/Commercial Complex w/3 or more Bldgs.: ☐

FARMSTEAD ☐

House: ☑ 2 Houses: ☐ 1 Major Barn: ☐ 2 Mjr Barns: ☐ 3 Mjr Barns: ☐ Corn Cribs, 1: ☐, 2: ☐, 3+: ☐

Garage: ☐ Mach. Shed: ☐ Grainery: ☐ Smokehouse: ☐ Summer Kitchen: ☐ Silo: ☐ Windmill: ☐

Grain Bins: ☐ Pump House: ☐ Hog Houses: ☐ Chicken Coop: ☐ Outhouse: ☐ Mobile Homes: ☐

Sheds, 1-3: ☐ 3+: ☐ Metal Bldgs: ☐ Comments:



FRAME# 15 | Pres. Funct.: Rest Cottage | Same ? ☐

Residence: ☒ Outbuilding: ☐ Public: ☐ Commercial: ☐ Barn: ☐ Industrial: ☐ Structural: ☐ Religious: ☐

Deteriorated: ☐ Abandoned: ☐ Lrg ☐ Md ☑ Sml ☐

1 1 / 1 or: | Stories, 1: ☐ 1-½: ☑ 2: ☐ 2+: ☐

Frame: ☑ Masonry: ☐ Pole: ☐ Log: ☐ Other:

Clpbd: ☐ Weathrbd: ☐ Vert: ☐ Wd. Shngl: ☐ Brick: ☐
Stone: ☐ Block: ☐ Metal: ☒ Asbstos: ☐ Vinyl: ☐ Tar Ppr: ☐

Brick: ☐ Stone: ☐ Block: ☐ Poured or Stucco: ☒ Tile: ☐

Gable: ☒ Hipped: ☐ Flat: ☐ Mansard: ☐ Other:

Asphalt Shngl: ☒ Metal: ☐ Wood Shngl: ☐ Other:

Good: ☐ Fair: ☒ Altr: ☐ Vy Altd: ☐ Add., Major: ☐ Minor: ☒

1700-1799: ☐ 1800-1859: ☐ 1860-1910: ☐ 1910-1945: ☒

Bibliography and further notes on Reverse

Surveyed by: Date:

#1 BUILDING 2#	FRAME#	Pres. Funct.: Same ? ☐
Original Function	Residence: ☐ Outbuilding: ☐ Public: ☐ Commercial: ☐ Barn: ☐ Industrial: ☐ Structural: ☐ Religious: ☐	
Condition/use/size	Deteriorated: ☐ Abandoned: ☐ Lrg ☐ Md ☐ Sm ☐	
Building TYPE	or:	Stories, 1: ☐ 1-½: ☐ 2: ☐ 2+: ☐
Structure	Frame: ☐ Masonry: ☐ Pole: ☐ Log: ☐ Other:	
Siding material	Clpbd: ☐ Weathrbd: ☐ Vert: ☐ Wd. Shngl: ☐ Brick: ☐ Stone: ☐ Block: ☐ Metal: ☐ Asbstos: ☐ Vinyl: ☐ Tar Ppr: ☐	
Foundation	Brick: ☐ Stone: ☐ Block: ☐ Poured or Stucco: ☐ Tile: ☐	
Roof	Gable: ☐ Hipped: ☐ Flat: ☐ Mansard: ☐ Other:	
Roof Material	Asphalt Shngl: ☐ Metal: ☐ Wood Shngl: ☐ Other:	
Integrity	Good: ☐ Fair: ☐ Altr: ☐ Vy Altd: ☐ Add., Major: ☐ Minor: ☐	
Period	1700-1799: ☐ 1800-1859: ☐ 1860-1910: ☐ 1910-1945: ☐	
BUILDING 3	or:	Note:
BUILDING 4	or:	Note:

IL 422-8465

ILLINOIS RURAL SURVEY

County: McHenry | Site #: 3752 | Town:

¼: SW | Sec: 1 | TWP: 44N | Range: 8E

Street: 914 Totem Road | Street View: ☑

Industrial/Commercial Complex w/3 or more Bldgs.: ☐

FARMSTEAD ☐

House: ☑ 2 Houses: ☐ 1 Major Barn: ☐ 2 Mjr Barns: ☐ 3 Mjr Barns: ☐ Corn Cribs, 1: ☐, 2: ☐, 3+: ☐

Garage: ☐ Mach. Shed: ☐ Grainery: ☐ Smokehouse: ☐ Summer Kitchen: ☐ Silo: ☐ Windmill: ☐

Grain Bins: ☐ Pump House: ☐ Hog Houses: ☐ Chicken Coop: ☐ Outhouse: ☐ Mobile Homes: ☐

Sheds, 1-3: ☐ 3+: ☐ Metal Bldgs: ☐ Comments:



FRAME# 16 | Pres. Funct.: Rest Cottage | Same ? ☐

Residence: ☒ Outbuilding: ☐ Public: ☐ Commercial: ☐ Barn: ☐ Industrial: ☐ Structural: ☐ Religious: ☐

Deteriorated: ☐ Abandoned: ☐ Lrg ☐ Md ☑ Sml ☐

1 1 / 1 or: 107 | Stories, 1: ☐ 1-½: ☑ 2: ☐ 2+: ☐

Frame: ☐ Masonry: ☐ Pole: ☐ Log: ☐ Other:

Clpbd: ☐ Weathrbd: ☐ Vert: ☐ Wd. Shngl: ☐ Brick: ☐
Stone: ☐ Block: ☐ Metal: ☒ Asbestos: ☐ Vinyl: ☐ Tar Ppr: ☐

Brick: ☐ Stone: ☐ Block: ☒ Poured or Stucco: ☐ Tile: ☐

Gable: ☒ Hipped: ☐ Flat: ☐ Mansard: ☐ Other:

Asphalt Shngl: ☒ Metal: ☐ Wood Shngl: ☐ Other:

Good: ☐ Fair: ☒ Altr: ☐ Vy Altd: ☐ Add., Major: ☐ Minor: ☒

1700-1799: ☐ 1800-1859: ☐ 1860-1910: ☐ 1910-1945: ☒

Bibliography and further notes on Reverse

Surveyed by: Date:

#1 BUILDING 2#	FRAME#	Pres. Funct.: Same ? ☐
Original Function	Residence: ☐ Outbuilding: ☐ Public: ☐ Commercial: ☐ Barn: ☐ Industrial: ☐ Structural: ☐ Religious: ☐	
Condition/use/size	Deteriorated: ☐ Abandoned: ☐ Lrg ☐ Md ☐ Sm ☐	
Building TYPE	or:	Stories, 1: ☐ 1-½: ☐ 2: ☐ 2+: ☐
Structure	Frame: ☐ Masonry: ☐ Pole: ☐ Log: ☐ Other:	
Siding material	Clpbd: ☐ Weathrbd: ☐ Vert: ☐ Wd. Shngl: ☐ Brick: ☐ Stone: ☐ Block: ☐ Metal: ☐ Asbstos: ☐ Vinyl: ☐ Tar Ppr: ☐	
Foundation	Brick: ☐ Stone: ☐ Block: ☐ Poured or Stucco: ☐ Tile: ☐	
Roof	Gable: ☐ Hipped: ☐ Flat: ☐ Mansard: ☐ Other:	
Roof Material	Asphalt Shngl: ☐ Metal: ☐ Wood Shngl: ☐ Other:	
Integrity	Good: ☐ Fair: ☐ Altr: ☐ Vy Altd: ☐ Add., Major: ☐ Minor: ☐	
Period	1700-1799: ☐ 1800-1859: ☐ 1860-1910: ☐ 1910-1945: ☐	
BUILDING 3	or:	Note:
BUILDING 4	or:	Note:

IL 422-8465

ILLINOIS RURAL SURVEY

County: McHenry | Site #: 3753 | Town:
¼: SW | Sec: 1 | TWP: 44N | Range: 8E
Street: 912 Sutton Trail | Street View: ☒

Industrial/Commercial Complex w/3 or more Bldgs.: ☐

FARMSTEAD ☐
House: ☒ 2 Houses: ☐ 1 Major Barn: ☐ 2 Mjr Barns: ☐ 3 Mjr Barns: ☐ Corn Cribs, 1: ☐, 2: ☐, 3+: ☐
Garage: ☒ Mach. Shed: ☐ Grainery: ☐ Smokehouse: ☐ Summer Kitchen: ☐ Silo: ☐ Windmill: ☐
Grain Bins: ☐ Pump House: ☐ Hog Houses: ☐ Chicken Coop: ☐ Outhouse: ☐ Mobile Homes: ☐
Sheds, 1-3: ☐ 3+: ☐ Metal Bldgs: ☐ Comments: _____



FRAME# 171 | Pres. Funct.: Res/Cottage | Same? ☒

	■1 BUILDING 2■
	FRAME# / Pres. Funct.: / Same? ☐
Residence: ☒ Outbuilding: ☐ Public: ☐ Commercial: ☐ Barn: ☐ Industrial: ☐ Structural: ☐ Religious: ☐	Original Function: Residence: ☐ Outbuilding: ☐ Public: ☐ Commercial: ☐ Barn: ☐ Industrial: ☐ Structural: ☐ Religious: ☐
Deteriorated: ☐ Abandoned: ☐ Lrg: ☐ Md: ☒ Sml: ☐	Condition/usabsize: Deteriorated: ☐ Abandoned: ☐ Lrg: ☐ Md: ☐ Sml: ☐
1 1 0 6 or: Ranch; Stories, 1: ☒ 1-½: ☐ 2: ☐ 2+: ☐	Building TYPE: or: ; Stories, 1: ☐ 1-½: ☐ 2: ☐ 2+: ☐
Frame: ☒ Masonry: ☐ Pole: ☐ Log: ☐ Other:	Structure: Frame: ☐ Masonry: ☐ Pole: ☐ Log: ☐ Other:
Clpbd: ☐ Weathrbd: ☐ Vert: ☐ Wd. Shngl: ☐ Brick: ☐ Stone: ☐ Block: ☐ Metal: ☐ Asbestos: ☐ Vinyl: ☐ Tar Ppr: ☐ Logs - Vertical	Siding material: Clpbd: ☐ Weathrbd: ☐ Vert: ☐ Wd. Shngl: ☐ Brick: ☐ Stone: ☐ Block: ☐ Metal: ☐ Asbestos: ☐ Vinyl: ☐ Tar Ppr: ☐
Brick: ☐ Stone: ☐ Block: ☐ Poured or Stucco: ☐ Tile: ☐	Foundation: Brick: ☐ Stone: ☐ Block: ☐ Poured or Stucco: ☐ Tile: ☐
Gable: ☒ Hipped: ☐ Flat: ☐ Mansard: ☐ Other:	Roof: Gable: ☐ Hipped: ☐ Flat: ☐ Mansard: ☐ Other:
Asphalt Shngl: ☒ Metal: ☐ Wood Shngl: ☐ Other:	Roof Material: Asphalt Shngl: ☐ Metal: ☐ Wood Shngl: ☐ Other:
Good: ☐ Fair: ☒ Altr: ☐ Vy Altd: ☐ Add., Major: ☒ Minor: ☐	Integrity: Good: ☐ Fair: ☐ Altr: ☐ Vy Altd: ☐ Add., Major: ☐ Minor: ☐
1700-1799: ☐ 1800-1859: ☐ 1860-1910: ☐ 1910-1945: ☒	Period: 1700-1799: ☐ 1800-1859: ☐ 1860-1910: ☐ 1910-1945: ☐
Bibliography and further notes on Reverse	BUILDING 3: or: ; Note:
Surveyed by: _____ Date: _____	BUILDING 4: or: ; Note:

IL 422-0465

ILLINOIS RURAL SURVEY

County: McHenry | Site #: 3754 | Town:
¼: SW | Sec: 1 | TWP: 44N | Range: 8E
Street: 907 Sutton | Street View: ☒

Industrial/Commercial Complex w/3 or more Bldgs.: ☐

FARMSTEAD ☐
House: ☒ 2 Houses: ☐ 1 Major Barn: ☐ 2 Mjr Barns: ☐ 3 Mjr Barns: ☐ Corn Cribs, 1: ☐, 2: ☐, 3+: ☐
Garage: ☒ Mach. Shed: ☐ Grainery: ☐ Smokehouse: ☐ Summer Kitchen: ☐ Silo: ☐ Windmill: ☐
Grain Bins: ☐ Pump House: ☐ Hog Houses: ☐ Chicken Coop: ☐ Outhouse: ☐ Mobile Homes: ☐
Sheds, 1-3: ☐ 3+: ☐ Metal Bldgs: ☐ Comments: _____



FRAME# 168/169 | Pres. Funct.: Res | Same? ☐

	■1 BUILDING 2■
	FRAME# / Pres. Funct.: / Same? ☐
Residence: ☒ Outbuilding: ☐ Public: ☐ Commercial: ☐ Barn: ☐ Industrial: ☐ Structural: ☐ Religious: ☐	Original Function: Residence: ☐ Outbuilding: ☐ Public: ☐ Commercial: ☐ Barn: ☐ Industrial: ☐ Structural: ☐ Religious: ☐
Deteriorated: ☐ Abandoned: ☐ Lrg: ☐ Md: ☒ Sml: ☐	Condition/usabsize: Deteriorated: ☐ Abandoned: ☐ Lrg: ☐ Md: ☐ Sml: ☐
1 1 0 9 or: ; Stories, 1: ☒ 1-½: ☐ 2: ☐ 2+: ☐	Building TYPE: or: ; Stories, 1: ☐ 1-½: ☐ 2: ☐ 2+: ☐
Frame: ☒ Masonry: ☐ Pole: ☐ Log: ☐ Other:	Structure: Frame: ☐ Masonry: ☐ Pole: ☐ Log: ☐ Other:
Clpbd: ☐ Weathrbd: ☐ Vert: ☐ Wd. Shngl: ☐ Brick: ☐ Stone: ☐ Block: ☐ Metal: ☐ Asbestos: ☒ Vinyl: ☐ Tar Ppr: ☐ ?	Siding material: Clpbd: ☐ Weathrbd: ☐ Vert: ☐ Wd. Shngl: ☐ Brick: ☐ Stone: ☐ Block: ☐ Metal: ☐ Asbestos: ☐ Vinyl: ☐ Tar Ppr: ☐
Brick: ☐ Stone: ☐ Block: ☐ Poured or Stucco: ☐ Tile: ☐	Foundation: Brick: ☐ Stone: ☐ Block: ☐ Poured or Stucco: ☐ Tile: ☐
Gable: ☒ Hipped: ☐ Flat: ☐ Mansard: ☐ Other:	Roof: Gable: ☐ Hipped: ☐ Flat: ☐ Mansard: ☐ Other:
Asphalt Shngl: ☒ Metal: ☐ Wood Shngl: ☐ Other:	Roof Material: Asphalt Shngl: ☐ Metal: ☐ Wood Shngl: ☐ Other:
Good: ☐ Fair: ☒ Altr: ☐ Vy Altd: ☐ Add., Major: ☒ Minor: ☐	Integrity: Good: ☐ Fair: ☐ Altr: ☐ Vy Altd: ☐ Add., Major: ☐ Minor: ☐
1700-1799: ☐ 1800-1859: ☐ 1860-1910: ☐ 1910-1945: ☒	Period: 1700-1799: ☐ 1800-1859: ☐ 1860-1910: ☐ 1910-1945: ☐
Bibliography and further notes on Reverse	BUILDING 3: or: ; Note
Surveyed by: _____ Date: _____	BUILDING 4: or: ; Note:

IL 422-0465



ILLINOIS RURAL SURVEY

County: McHenry | Site #: 3755 | Town:

¼: SW | Sec: 1 | TWP: 44N | Range: 8E

Street: 906 Totem Trail | Street View: ✓

Industrial/Commercial Complex w/3 or more Bldgs.: ☐

FARMSTEAD ☐

House: ✓ 2 Houses: ☐ 1 Major Barn: ☐ 2 Mjr Barns: ☐ 3 Mjr Barns: ☐ Corn Cribs, 1: ☐, 2: ☐, 3+: ☐

Garage: ✓ Mach. Shed: ☐ Grainery: ☐ Smokehouse: ☐ Summer Kitchen: ☐ Silo: ☐ Windmill: ☐

Grain Bins: ☐ Pump House: ☐ Hog Houses: ☐ Chicken Coop: ☐ Outhouse: ☐ Mobile Homes: ☐

Sheds, 1-3: ☐ 3+: ☐ Metal Bldgs: ☐ Comments:



FRAME# 209	Pres. Funct.: Res/Cottage	Same ? ✓	■ BUILDING 2 ■
Residence: ✓ Outbuilding: ☐ Public: ☐ Commercial: ☐ Barn: ☐ Industrial: ☐ Structural: ☐ Religious: ☐			Original Function
Deteriorated: ☐ Abandoned: ☐ Lrg ☐ Md ✓ Sml ☐			Condition/use/size
1 1 1 1 or:	Stories, 1: ✓ 1-½: ☐ 2: ☐ 2+: ☐		Building TYPE
Frame: ✓ Masonry: ☐ Pole: ☐ Log: ☐ Other:			Structure
Clpbd: ☐ Weathrbd: ☐ Vert: ☐ Wd. Shngl: ☐ Brick: ☐ Stone: ☐ Block: ☐ Metal: ☐ Asbestos: ✓ Vinyl: ☐ Tar Ppr: ☐			Siding material
Brick: ☐ Stone: ☐ Block: ☐ Poured or Stucco: ☐ Tile: ☐			Foundation
Gable: ✓ Hipped: ☐ Flat: ☐ Mansard: ☐ Other:			Roof
Asphalt Shngl: ✓ Metal: ☐ Wood Shngl: ☐ Other:			Roof Material
Good: ☐ Fair: ✓ Altr: ☐ Vy Altd: ☐ Add., Major: ✓ Minor: ✓			Integrity
1700-1799: ☐ 1800-1859: ☐ 1860-1910: ☐ 1910-1945: ✓			Period
Bibliography and further notes on Reverse			BUILDING 3
Surveyed by: Date:			BUILDING 4

FRAME#	Pres. Funct.:	Same ? ☐
Residence: ☐ Outbuilding: ☐ Public: ☐ Commercial: ☐ Barn: ☐ Industrial: ☐ Structural: ☐ Religious: ☐		
Deteriorated: ☐ Abandoned: ☐ Lrg ☐ Md ☐ Sml ☐		
or:	Stories, 1: ☐ 1-½: ☐ 2: ☐ 2+: ☐	
Frame: ☐ Masonry: ☐ Pole: ☐ Log: ☐ Other:		
Clpbd: ☐ Weathrbd: ☐ Vert: ☐ Wd. Shngl: ☐ Brick: ☐ Stone: ☐ Block: ☐ Metal: ☐ Asbestos: ☐ Vinyl: ☐ Tar Ppr: ☐		
Brick: ☐ Stone: ☐ Block: ☐ Poured or Stucco: ☐ Tile: ☐		
Gable: ☐ Hipped: ☐ Flat: ☐ Mansard: ☐ Other:		
Asphalt Shngl: ☐ Metal: ☐ Wood Shngl: ☐ Other:		
Good: ☐ Fair: ☐ Altr: ☐ Vy Altd: ☐ Add., Major: ☐ Minor: ☐		
1700-1799: ☐ 1800-1859: ☐ 1860-1910: ☐ 1910-1945: ☐		
or:	Note:	
or:	Note:	

IL 422-0465

ILLINOIS RURAL SURVEY

County: McHenry | Site #: 3756 | Town:

¼: SW | Sec: 1 | TWP: 44N | Range: 8E

Street: 1003 Totem Trail | Street View: ✓

Industrial/Commercial Complex w/3 or more Bldgs.: ☐

FARMSTEAD ☐

House: ✓ 2 Houses: ☐ 1 Major Barn: ☐ 2 Mjr Barns: ☐ 3 Mjr Barns: ☐ Corn Cribs, 1: ☐, 2: ☐, 3+: ☐

Garage: ☐ Mach. Shed: ☐ Grainery: ☐ Smokehouse: ☐ Summer Kitchen: ☐ Silo: ☐ Windmill: ☐

Grain Bins: ☐ Pump House: ☐ Hog Houses: ☐ Chicken Coop: ☐ Outhouse: ☐ Mobile Homes: ☐

Sheds, 1-3: ☐ 3+: ☐ Metal Bldgs: ☐ Comments:



FRAME# 21	Pres. Funct.: Res/Cottage	Same ? ✓	■ BUILDING 2 ■
Residence: ✓ Outbuilding: ☐ Public: ☐ Commercial: ☐ Barn: ☐ Industrial: ☐ Structural: ☐ Religious: ☐			Original Function
Deteriorated: ☐ Abandoned: ☐ Lrg ☐ Md ✓ Sml ☐			Condition/use/size
1 0 9 or:	Stories, 1: ✓ 1-½: ☐ 2: ☐ 2+: ☐		Building TYPE
Frame: ✓ Masonry: ☐ Pole: ☐ Log: ☐ Other:			Structure
Clpbd: ✓ Weathrbd: ☐ Vert: ☐ Wd. Shngl: ☐ Brick: ☐ Stone: ☐ Block: ☐ Metal: ☐ Asbestos: ☐ Vinyl: ☐ Tar Ppr: ☐			Siding material
Brick: ☐ Stone: ☐ Block: ☐ Poured or Stucco: ☐ Tile: ☐			Foundation
Gable: ✓ Hipped: ☐ Flat: ☐ Mansard: ☐ Other:			Roof
Asphalt Shngl: ✓ Metal: ☐ Wood Shngl: ☐ Other:			Roof Material
Good: ☐ Fair: ☐ Altr: ☐ Vy Altd: ✓ Add., Major: ✓ Minor: ☐			Integrity
1700-1799: ☐ 1800-1859: ☐ 1860-1910: ☐ 1910-1945: ✓ 1922			Period
Bibliography and further notes on Reverse			BUILDING 3
Surveyed by: Date:			BUILDING 4

FRAME#	Pres. Funct.:	Same ? ☐
Residence: ☐ Outbuilding: ☐ Public: ☐ Commercial: ☐ Barn: ☐ Industrial: ☐ Structural: ☐ Religious: ☐		
Deteriorated: ☐ Abandoned: ☐ Lrg ☐ Md ☐ Sml ☐		
or:	Stories, 1: ☐ 1-½: ☐ 2: ☐ 2+: ☐	
Frame: ☐ Masonry: ☐ Pole: ☐ Log: ☐ Other:		
Clpbd: ☐ Weathrbd: ☐ Vert: ☐ Wd. Shngl: ☐ Brick: ☐ Stone: ☐ Block: ☐ Metal: ☐ Asbestos: ☐ Vinyl: ☐ Tar Ppr: ☐		
Brick: ☐ Stone: ☐ Block: ☐ Poured or Stucco: ☐ Tile: ☐		
Gable: ☐ Hipped: ☐ Flat: ☐ Mansard: ☐ Other:		
Asphalt Shngl: ☐ Metal: ☐ Wood Shngl: ☐ Other:		
Good: ☐ Fair: ☐ Altr: ☐ Vy Altd: ☐ Add., Major: ☐ Minor: ☐		
1700-1799: ☐ 1800-1859: ☐ 1860-1910: ☐ 1910-1945: ☐		
or:	Note:	
or:	Note:	

IL 422-0465

ILLINOIS RURAL SURVEY

County: McDonough | Site #: 3757 | Town:
¼: SW | Sec: 1 | TWP: 4N | Range: 8E
Street: 1008 Totem @ Apach | Street View: X
Industrial/Commercial Complex w/3 or more Bldgs.: ☐

FARMSTEAD ☐
House: X 2 Houses: ☐ 1 Major Barn: ☐ 2 Mjr Barns: ☐ 3 Mjr Barns: ☐ Corn Cribs, 1: ☐, 2: ☐, 3+: ☐
Garage: ☐ Mach. Shed: ☐ Grainery: ☐ Smokehouse: ☐ Summer Kitchen: ☐ Silo: ☐ Windmill: ☐
Grain Bins: ☐ Pump House: ☐ Hog Houses: ☐ Chicken Coop: ☐ Outhouse: ☐ Mobile Homes: ☐
Sheds, 1-3: ☐ 3+: ☐ Metal Bldgs: ☐ Comments:



FRAME# 22	Pres. Funct.: Rest Cottage	Same ? X	■1 BUILDING 2■
Residence: X Outbuilding: ☐ Public: ☐ Commercial: ☐ Barn: ☐ Industrial: ☐ Structural: ☐ Religious: ☐			Original Function
Deteriorated: ☐ Abandoned: ☐ Lrg ☐ Md: X Sml ☐			Condition/use/size
1 1 1 0 or:	Stories, X 1-½: ☐ 2: ☐ 2+: ☐		Building TYPE
Frame: X Masonry: ☐ Pole: ☐ Log: ☐ Other:			Structure
Clpbd: ☐ Weathrbd: ☐ Vert: ☐ Wd. Shngl: ☐ Brick: X Stone: ☐ Block: ☐ Metal: ☐ Asbestos: ☐ Vinyl: ☐ Tar Ppr: ☐			Siding material
Brick: ☐ Stone: ☐ Block: ☐ Poured or Stucco: X Tile: ☐			Foundation
Gable: ☐ Hipped: X Flat: ☐ Mansard: ☐ Other:			Roof
Asphalt Shngl: X Metal: ☐ Wood Shngl: ☐ Other:			Roof Material
Good: ☐ Fair: X Altr: ☐ Vy Atld: ☐ Add., Major: X Minor: ☐			Integrity
1700-1799: ☐ 1800-1859: ☐ 1860-1910: ☐ 1910-1945: X			Period
Bibliography and further notes on Reverse			BUILDING 3
Surveyed by: Date:			BUILDING 4

FRAME#	Pres. Funct.: Same ? ☐
Original Function	Residence: ☐ Outbuilding: ☐ Public: ☐ Commercial: ☐ Barn: ☐ Industrial: ☐ Structural: ☐ Religious: ☐
Condition/use/size	Deteriorated: ☐ Abandoned: ☐ Lrg ☐ Md ☐ Sm ☐
Building TYPE	or: Stories, 1: ☐ 1-½: ☐ 2: ☐ 2+: ☐
Structure	Frame: ☐ Masonry: ☐ Pole: ☐ Log: ☐ Other:
Siding material	Clpbd: ☐ Weathrbd: ☐ Vert: ☐ Wd. Shngl: ☐ Brick: ☐ Stone: ☐ Block: ☐ Metal: ☐ Asbestos: ☐ Vinyl: ☐ Tar Ppr: ☐
Foundation	Brick: ☐ Stone: ☐ Block: ☐ Poured or Stucco: ☐ Tile: ☐
Roof	Gable: ☐ Hipped: ☐ Flat: ☐ Mansard: ☐ Other:
Roof Material	Asphalt Shngl: ☐ Metal: ☐ Wood Shngl: ☐ Other:
Integrity	Good: ☐ Fair: ☐ Altr: ☐ Vy Atld: ☐ Add., Major: ☐ Minor: ☐
Period	1700-1799: ☐ 1800-1859: ☐ 1860-1910: ☐ 1910-1945: ☐
BUILDING 3	or: Note:
BUILDING 4	or: Note:

IL 422-0465

ILLINOIS RURAL SURVEY

County: McDonough | Site #: 3758 | Town:
¼: SW | Sec: 1 | TWP: 4N | Range: 8E
Street: 1011 Sagamon | Street View: X
Industrial/Commercial Complex w/3 or more Bldgs.: ☐

FARMSTEAD ☐
House: X 2 Houses: ☐ 1 Major Barn: ☐ 2 Mjr Barns: ☐ 3 Mjr Barns: ☐ Corn Cribs, 1: ☐, 2: ☐, 3+: ☐
Garage: X Mach. Shed: ☐ Grainery: ☐ Smokehouse: ☐ Summer Kitchen: ☐ Silo: ☐ Windmill: ☐
Grain Bins: ☐ Pump House: ☐ Hog Houses: ☐ Chicken Coop: ☐ Outhouse: ☐ Mobile Homes: ☐
Sheds, 1-3: ☐ 3+: ☐ Metal Bldgs: ☐ Comments:



FRAME# 23	Pres. Funct.: Rest Cottage	Same ? ☐	■1 BUILDING 2■
Residence: X Outbuilding: ☐ Public: ☐ Commercial: ☐ Barn: ☐ Industrial: ☐ Structural: ☐ Religious: ☐			Original Function
Deteriorated: ☐ Abandoned: ☐ Lrg ☐ Md: X Sml ☐			Condition/use/size
1 1 1 1 or:	Stories, X 1-½: ☐ 2: ☐ 2+: ☐		Building TYPE
Frame: X Masonry: ☐ Pole: ☐ Log: ☐ Other:			Structure
Clpbd: ☐ Weathrbd: ☐ Vert: X Wd. Shngl: ☐ Brick: ☐ Stone: ☐ Block: ☐ Metal: ☐ Asbestos: ☐ Vinyl: ☐ Tar Ppr: ☐			Siding material
Brick: ☐ Stone: ☐ Block: ☐ Poured or Stucco: ☐ Tile: ☐ Sits on blocks			Foundation
Gable: X Hipped: ☐ Flat: ☐ Mansard: ☐ Other:			Roof
Asphalt Shngl: X Metal: ☐ Wood Shngl: ☐ Other:			Roof Material
Good: ☐ Fair: X Altr: X Vy Atld: ☐ Add., Major: X Minor: ☐			Integrity
1700-1799: ☐ 1800-1859: ☐ 1860-1910: ☐ 1910-1945: X			Period
Bibliography and further notes on Reverse			BUILDING 3
Surveyed by: Date:			BUILDING 4

FRAME#	Pres. Funct.: Same ? ☐
Original Function	Residence: ☐ Outbuilding: ☐ Public: ☐ Commercial: ☐ Barn: ☐ Industrial: ☐ Structural: ☐ Religious: ☐
Condition/use/size	Deteriorated: ☐ Abandoned: ☐ Lrg ☐ Md ☐ Sm ☐
Building TYPE	or: Stories, 1: ☐ 1-½: ☐ 2: ☐ 2+: ☐
Structure	Frame: ☐ Masonry: ☐ Pole: ☐ Log: ☐ Other:
Siding material	Clpbd: ☐ Weathrbd: ☐ Vert: ☐ Wd. Shngl: ☐ Brick: ☐ Stone: ☐ Block: ☐ Metal: ☐ Asbestos: ☐ Vinyl: ☐ Tar Ppr: ☐
Foundation	Brick: ☐ Stone: ☐ Block: ☐ Poured or Stucco: ☐ Tile: ☐
Roof	Gable: ☐ Hipped: ☐ Flat: ☐ Mansard: ☐ Other:
Roof Material	Asphalt Shngl: ☐ Metal: ☐ Wood Shngl: ☐ Other:
Integrity	Good: ☐ Fair: ☐ Altr: ☐ Vy Atld: ☐ Add., Major: ☐ Minor: ☐
Period	1700-1799: ☐ 1800-1859: ☐ 1860-1910: ☐ 1910-1945: ☐
BUILDING 3	or: Note:
BUILDING 4	or: Note:

IL 422-0465

ILLINOIS RURAL SURVEY

County: McHenry | Site #: 3759 | Town:
¼: SW | Sec: 1 | TWP: NHN | Range: 8E
Street: 1008 Laguna | Street View: ☑
Industrial/Commercial Complex w/3 or more Bldgs.: ☐

FARMSTEAD ☐
House: ☑ 2 Houses: ☐ 1 Major Barn: ☐ 2 Mjr Barns: ☐ 3 Mjr Barns: ☐ Corn Cribs, 1: ☐, 2: ☐, 3+: ☐
Garage: ☑ Mach. Shed: ☐ Grainery: ☐ Smokehouse: ☐ Summer Kitchen: ☐ Silo: ☐ Windmill: ☐
Grain Bins: ☐ Pump House: ☐ Hog Houses: ☐ Chicken Coop: ☐ Outhouse: ☐ Mobile Homes: ☐
Sheds, 1-3: ☐ 3+: ☐ Metal Bldgs: ☐ Comments:



FRAME# 24	Pres. Funct.: Res/Cottage Same ? ☐	▪1 BUILDING 2▪	FRAME# / Pres. Funct.: / Same ? ☐
Residence: ☑ Outbuilding: ☐ Public: ☐ Commercial: ☐ Barn: ☐ Industrial: ☐ Structural: ☐ Religious: ☐		Original Function	Residence: ☐ Outbuilding: ☐ Public: ☐ Commercial: ☐ Barn: ☐ Industrial: ☐ Structural: ☐ Religious: ☐
Deteriorated: ☐ Abandoned: ☐ Lrg ☐ Md ☑ Sml ☐		Condition/use/size	Deteriorated: ☐ Abandoned: ☐ Lrg ☐ Md ☐ Sm ☐
1 1 1 1 or:	Stories, 1: ☑ 1-½: ☐ 2: ☐ 2+: ☐	Building TYPE	or: / Stories, 1: ☐ 1-½: ☐ 2: ☐ 2+: ☐
Frame: ☑ Masonry: ☐ Pole: ☐ Log: ☐ Other:		Structure	Frame: ☐ Masonry: ☐ Pole: ☐ Log: ☐ Other:
Clpbd: ☑ Weathrbd: ☐ Vert: ☐ Wd. Shngl: ☐ Brick: ☐ Stone: ☐ Block: ☐ Metal: ☐ Asbestos: ☐ Vinyl: ☐ Tar Ppr: ☐		Siding material	Clpbd: ☐ Weathrbd: ☐ Vert: ☐ Wd. Shngl: ☐ Brick: ☐ Stone: ☐ Block: ☐ Metal: ☐ Asbestos: ☐ Vinyl: ☐ Tar Ppr: ☐
Brick: ☐ Stone: ☐ Block: ☐ Poured or Stucco: ☐ Tile: ☐		Foundation	Brick: ☐ Stone: ☐ Block: ☐ Poured or Stucco: ☐ Tile: ☐
Gable: ☑ Hipped: ☐ Flat: ☐ Mansard: ☐ Other:		Roof	Gable: ☐ Hipped: ☐ Flat: ☐ Mansard: ☐ Other:
Asphalt Shngl: ☑ Metal: ☐ Wood Shngl: ☐ Other:		Roof Material	Asphalt Shngl: ☐ Metal: ☐ Wood Shngl: ☐ Other:
Good: ☐ Fair: ☐ Altr: ☐ Vy Altd: ☑ Add., Major: ☐ Minor: ☐		Integrity	Good: ☐ Fair: ☐ Altr: ☐ Vy Altd: ☐ Add., Major: ☐ Minor: ☐
1700-1799: ☐ 1800-1859: ☐ 1860-1910: ☐ 1910-1945: ☑		Period	1700-1799: ☐ 1800-1859: ☐ 1860-1910: ☐ 1910-1945: ☐
Bibliography and further notes on Reverse		BUILDING 3	or: Note:
Surveyed by: Date:		BUILDING 4	or: Note:

IL 422-0465

ILLINOIS RURAL SURVEY

County: McHenry | Site #: 3760 | Town:
¼: SW | Sec: 1 | TWP: NHN | Range: 8E
Street: 1006 Laguna | Street View: ☐
Industrial/Commercial Complex w/3 or more Bldgs.: ☐

FARMSTEAD ☐
House: ☑ 2 Houses: ☐ 1 Major Barn: ☐ 2 Mjr Barns: ☐ 3 Mjr Barns: ☐ Corn Cribs, 1: ☐, 2: ☐, 3+: ☐
Garage: ☑ Mach. Shed: ☐ Grainery: ☐ Smokehouse: ☐ Summer Kitchen: ☐ Silo: ☐ Windmill: ☐
Grain Bins: ☐ Pump House: ☐ Hog Houses: ☐ Chicken Coop: ☐ Outhouse: ☐ Mobile Homes: ☐
Sheds, 1-3: ☐ 3+: ☐ Metal Bldgs: ☐ Comments:



FRAME# 25	Pres. Funct.: Res/Cottage Same ? ☐	▪1 BUILDING 2▪	FRAME# / Pres. Funct.: / Same ? ☐
Residence: ☑ Outbuilding: ☐ Public: ☐ Commercial: ☐ Barn: ☐ Industrial: ☐ Structural: ☐ Religious: ☐		Original Function	Residence: ☐ Outbuilding: ☐ Public: ☐ Commercial: ☐ Barn: ☐ Industrial: ☐ Structural: ☐ Religious: ☐
Deteriorated: ☐ Abandoned: ☐ Lrg ☐ Md ☑ Sml ☐		Condition/use/size	Deteriorated: ☐ Abandoned: ☐ Lrg ☐ Md ☐ Sm ☐
1 1 1 1 or:	Stories, 1: ☑ 1-½: ☐ 2: ☐ 2+: ☐	Building TYPE	or: / Stories, 1: ☐ 1-½: ☐ 2: ☐ 2+: ☐
Frame: ☑ Masonry: ☐ Pole: ☐ Log: ☐ Other:		Structure	Frame: ☐ Masonry: ☐ Pole: ☐ Log: ☐ Other:
Clpbd: ☐ Weathrbd: ☐ Vert: ☐ Wd. Shngl: ☐ Brick: ☐ Stone: ☐ Block: ☐ Metal: ☐ Asbestos: ☑ Vinyl: ☐ Tar Ppr: ☐		Siding material	Clpbd: ☐ Weathrbd: ☐ Vert: ☐ Wd. Shngl: ☐ Brick: ☐ Stone: ☐ Block: ☐ Metal: ☐ Asbestos: ☐ Vinyl: ☐ Tar Ppr: ☐
Brick: ☐ Stone: ☐ Block: ☐ Poured or Stucco: ☐ Tile: ☐		Foundation	Brick: ☐ Stone: ☐ Block: ☐ Poured or Stucco: ☐ Tile: ☐
Gable: ☐ Hipped: ☑ Flat: ☐ Mansard: ☐ Other:		Roof	Gable: ☐ Hipped: ☐ Flat: ☐ Mansard: ☐ Other:
Asphalt Shngl: ☑ Metal: ☐ Wood Shngl: ☐ Other:		Roof Material	Asphalt Shngl: ☐ Metal: ☐ Wood Shngl: ☐ Other:
Good: ☐ Fair: ☐ Altr: ☑ Vy Altd: ☑ Add., Major: ☑ Minor: ☐		Integrity	Good: ☐ Fair: ☐ Altr: ☐ Vy Altd: ☐ Add., Major: ☐ Minor: ☐
1700-1799: ☐ 1800-1859: ☐ 1860-1910: ☐ 1910-1945: ☑		Period	1700-1799: ☐ 1800-1859: ☐ 1860-1910: ☐ 1910-1945: ☐
Bibliography and further notes on Reverse		BUILDING 3	or: Note:
Surveyed by: Date:		BUILDING 4	or: Note:

IL 422-0465

ILLINOIS RURAL SURVEY

County: McHenry | Site #: 3761 | Town:

¼: SW | Sec: 1 | TWP: 44N | Range: 6E

Street: Apache | Street View: ☒

Industrial/Commercial Complex w/3 or more Bldgs.: ☐ 47 Cottages &

FARMSTEAD ☐

House: ☒ 2 Houses: ☐ 1 Major Barn: ☐ 2 Mjr Barns: ☐ 3 Mjr Barns: ☐ Corn Cribs, 1: ☐, 2: ☐, 3+: ☐

Garage: ☐ Mach. Shed: ☐ Grainery: ☐ Smokehouse: ☐ Summer Kitchen: ☐ Silo: ☐ Windmill: ☐

Grain Bins: ☐ Pump House: ☐ Hog Houses: ☐ Chicken Coop: ☐ Outhouse: ☐ Mobile Homes: ☐

Sheds, 1-3: ☐ 3+: ☐ Metal Bldgs: ☐ Comments:



	BUILDING 1	BUILDING 2
FRAME#	26	27
Pres. Funct.:	Large Cottage	Mor Cottages
Same ?	☐	☐
Residence:	☒	☐
Outbuilding:	☐	☐
Public:	☐	☐
Commercial:	☐	☐
Barn:	☐	☐
Industrial:	☐	☐
Structural:	☐	☐
Religious:	☐	☐
Deteriorated:	☒	☐
Abandoned:	☒	☐
Lrg	☐	☐
Md	☒	☐
Sml	☐	☐
or:		
Stories, 1:	☒	☐
1-½:	☐	☐
2:	☐	☐
2+:	☐	☐
Frame:	☒	☐
Masonry:	☐	☐
Pole:	☐	☐
Log:	☐	☐
Other:		
Clpbd:	☐	☐
Weathrbd:	☒	☐
Vert:	☐	☐
Wd. Shngl:	☐	☐
Brick:	☐	☐
Stone:	☐	☐
Block:	☐	☐
Metal:	☐	☐
Asbstos:	☐	☐
Vinyl:	☐	☐
Tar Ppr:	☐	☐
Brick:	☐	☐
Stone:	☐	☐
Block:	☐	☐
Poured or Stucco:	☐	☐
Tile:	☐	☐
Gable:	☒	☐
Hipped:	☐	☐
Flat:	☐	☐
Mansard:	☐	☐
Other:		
Asphalt Shngl:	☒	☐
Metal:	☐	☐
Wood Shngl:	☐	☐
Other:		
Good:	☒	☐
Fair:	☐	☐
Altr:	☐	☐
Vy Altd:	☐	☐
Add., Major:	☐	☐
Minor:	☒	☐
1700-1799:	☐	☐
1800-1859:	☐	☐
1860-1910:	☐	☐
1910-1945:	☒	☐

	BUILDING 1	BUILDING 2
Original Function	Residence: ☐ Outbuilding: ☐ Public: ☐ Commercial: ☐ Barn: ☐ Industrial: ☐ Structural: ☐ Religious: ☐	Residence: ☐ Outbuilding: ☐ Public: ☐ Commercial: ☐ Barn: ☐ Industrial: ☐ Structural: ☐ Religious: ☐
Condition/use/size	Deteriorated: ☐ Abandoned: ☐ Lrg: ☐ Md: ☐ Sml: ☐	Deteriorated: ☐ Abandoned: ☐ Lrg: ☐ Md: ☐ Sml: ☐
Building TYPE	or: Stories, 1: ☐ 1-½: ☐ 2: ☐ 2+: ☐	or: Stories, 1: ☐ 1-½: ☐ 2: ☐ 2+: ☐
Structure	Frame: ☐ Masonry: ☐ Pole: ☐ Log: ☐ Other:	Frame: ☐ Masonry: ☐ Pole: ☐ Log: ☐ Other:
Siding material	Clpbd: ☐ Weathrbd: ☐ Vert: ☐ Wd. Shngl: ☐ Brick: ☐ Stone: ☐ Block: ☐ Metal: ☐ Asbstos: ☐ Vinyl: ☐ Tar Ppr: ☐	Clpbd: ☐ Weathrbd: ☐ Vert: ☐ Wd. Shngl: ☐ Brick: ☐ Stone: ☐ Block: ☐ Metal: ☐ Asbstos: ☐ Vinyl: ☐ Tar Ppr: ☐
Foundation	Brick: ☐ Stone: ☐ Block: ☐ Poured or Stucco: ☐ Tile: ☐	Brick: ☐ Stone: ☐ Block: ☐ Poured or Stucco: ☐ Tile: ☐
Roof	Gable: ☐ Hipped: ☐ Flat: ☐ Mansard: ☐ Other:	Gable: ☐ Hipped: ☐ Flat: ☐ Mansard: ☐ Other:
Roof Material	Asphalt Shngl: ☐ Metal: ☐ Wood Shngl: ☐ Other:	Asphalt Shngl: ☐ Metal: ☐ Wood Shngl: ☐ Other:
Integrity	Good: ☐ Fair: ☐ Altr: ☐ Vy Altd: ☐ Add., Major: ☐ Minor: ☐	Good: ☐ Fair: ☐ Altr: ☐ Vy Altd: ☐ Add., Major: ☐ Minor: ☐
Period	1700-1799: ☐ 1800-1859: ☐ 1860-1910: ☐ 1910-1945: ☐	1700-1799: ☐ 1800-1859: ☐ 1860-1910: ☐ 1910-1945: ☐

	BUILDING 3	BUILDING 4
	or: Note:	or: Note:

Bibliography and further notes on Reverse

Surveyed by: Date:

IL 422-0465

ILLINOIS RURAL SURVEY

County: McHenry | Site #: 3762 | Town:

¼: SW | Sec: 1 | TWP: 44N | Range: 6E

Street: 2111 Apache | Street View: ☒

Industrial/Commercial Complex w/3 or more Bldgs.: ☐

FARMSTEAD ☐

House: ☒ 2 Houses: ☐ 1 Major Barn: ☐ 2 Mjr Barns: ☐ 3 Mjr Barns: ☐ Corn Cribs, 1: ☐, 2: ☐, 3+: ☐

Garage: ☐ Mach. Shed: ☐ Grainery: ☐ Smokehouse: ☐ Summer Kitchen: ☐ Silo: ☐ Windmill: ☐

Grain Bins: ☐ Pump House: ☐ Hog Houses: ☐ Chicken Coop: ☐ Outhouse: ☐ Mobile Homes: ☐

Sheds, 1-3: ☐ 3+: ☐ Metal Bldgs: ☐ Comments:



	BUILDING 1	BUILDING 2
FRAME#	28	
Pres. Funct.:	Red Cottage	
Same ?	☒	☐
Residence:	☒	☐
Outbuilding:	☐	☐
Public:	☐	☐
Commercial:	☐	☐
Barn:	☐	☐
Industrial:	☐	☐
Structural:	☐	☐
Religious:	☐	☐
Deteriorated:	☒	☐
Abandoned:	☐	☐
Lrg	☐	☐
Md	☒	☐
Sml	☐	☐
or:	1101 S	
Stories, 1:	☒	☐
1-½:	☐	☐
2:	☐	☐
2+:	☐	☐
Frame:	☒	☐
Masonry:	☐	☐
Pole:	☐	☐
Log:	☐	☐
Other:		
Clpbd:	☐	☐
Weathrbd:	☐	☐
Vert:	☐	☐
Wd. Shngl:	☐	☐
Brick:	☐	☐
Stone:	☐	☐
Block:	☐	☐
Metal:	☐	☐
Asbstos:	☒	☐
Vinyl:	☐	☐
Tar Ppr:	☐	☐
Brick:	☐	☐
Stone:	☐	☐
Block:	☐	☐
Poured or Stucco:	☒	☐
Tile:	☐	☐
Gable:	☒	☐
Hipped:	☐	☐
Flat:	☐	☐
Mansard:	☐	☐
Other:		
Asphalt Shngl:	☒	☐
Metal:	☐	☐
Wood Shngl:	☐	☐
Other:		
Good:	☒	☐
Fair:	☐	☐
Altr:	☐	☐
Vy Altd:	☐	☐
Add., Major:	☐	☐
Minor:	☐	☐
1700-1799:	☐	☐
1800-1859:	☐	☐
1860-1910:	☐	☐
1910-1945:	☒	☐

	BUILDING 1	BUILDING 2
Original Function	Residence: ☐ Outbuilding: ☐ Public: ☐ Commercial: ☐ Barn: ☐ Industrial: ☐ Structural: ☐ Religious: ☐	Residence: ☐ Outbuilding: ☐ Public: ☐ Commercial: ☐ Barn: ☐ Industrial: ☐ Structural: ☐ Religious: ☐
Condition/use/size	Deteriorated: ☐ Abandoned: ☐ Lrg: ☐ Md: ☐ Sml: ☐	Deteriorated: ☐ Abandoned: ☐ Lrg: ☐ Md: ☐ Sml: ☐
Building TYPE	or: Stories, 1: ☐ 1-½: ☐ 2: ☐ 2+: ☐	or: Stories, 1: ☐ 1-½: ☐ 2: ☐ 2+: ☐
Structure	Frame: ☐ Masonry: ☐ Pole: ☐ Log: ☐ Other:	Frame: ☐ Masonry: ☐ Pole: ☐ Log: ☐ Other:
Siding material	Clpbd: ☐ Weathrbd: ☐ Vert: ☐ Wd. Shngl: ☐ Brick: ☐ Stone: ☐ Block: ☐ Metal: ☐ Asbstos: ☐ Vinyl: ☐ Tar Ppr: ☐	Clpbd: ☐ Weathrbd: ☐ Vert: ☐ Wd. Shngl: ☐ Brick: ☐ Stone: ☐ Block: ☐ Metal: ☐ Asbstos: ☐ Vinyl: ☐ Tar Ppr: ☐
Foundation	Brick: ☐ Stone: ☐ Block: ☐ Poured or Stucco: ☐ Tile: ☐	Brick: ☐ Stone: ☐ Block: ☐ Poured or Stucco: ☐ Tile: ☐
Roof	Gable: ☐ Hipped: ☐ Flat: ☐ Mansard: ☐ Other:	Gable: ☐ Hipped: ☐ Flat: ☐ Mansard: ☐ Other:
Roof Material	Asphalt Shngl: ☐ Metal: ☐ Wood Shngl: ☐ Other:	Asphalt Shngl: ☐ Metal: ☐ Wood Shngl: ☐ Other:
Integrity	Good: ☐ Fair: ☐ Altr: ☐ Vy Altd: ☐ Add., Major: ☐ Minor: ☐	Good: ☐ Fair: ☐ Altr: ☐ Vy Altd: ☐ Add., Major: ☐ Minor: ☐
Period	1700-1799: ☐ 1800-1859: ☐ 1860-1910: ☐ 1910-1945: ☐	1700-1799: ☐ 1800-1859: ☐ 1860-1910: ☐ 1910-1945: ☐

	BUILDING 3	BUILDING 4
	or: Note:	or: Note:

Bibliography and further notes on Reverse

Surveyed by: Date:

IL 422-0465

ILLINOIS RURAL SURVEY

County: McHenry | Site #: 3763 | Town:

¼: SW | Sec: 1 | TWP: 44N | Range: 8E

Street: 2707 Apache | Street View: ☑

Industrial/Commercial Complex w/3 or more Bldgs.: ☐

FARMSTEAD ☐

House: ☑ 2 Houses: ☐ 1 Major Barn: ☐ 2 Mjr Barns: ☐ 3 Mjr Barns: ☐ Corn Cribs, 1: ☐, 2: ☐, 3+: ☐

Garage: ☑ Mach. Shed: ☐ Grainery: ☐ Smokehouse: ☐ Summer Kitchen: ☐ Silo: ☐ Windmill: ☐

Grain Bins: ☐ Pump House: ☐ Hog Houses: ☐ Chicken Coop: ☐ Outhouse: ☐ Mobile Homes: ☐

Sheds, 1-3: ☐ 3+: ☐ Metal Bldgs: ☐ Comments:



FRAME# 29	Pres. Funct.: Res/Cottage Same ? ☐	#1 BUILDING 2#	FRAME# / Pres. Funct.: Same ? ☐
Residence: ☑ Outbuilding: ☐ Public: ☐ Commercial: ☐ Barn: ☐ Industrial: ☐ Structural: ☐ Religious: ☐		Original Function	Residence: ☐ Outbuilding: ☐ Public: ☐ Commercial: ☐ Barn: ☐ Industrial: ☐ Structural: ☐ Religious: ☐
Deteriorated: ☐ Abandoned: ☐ Lrg ☐ Md ☐ Sml ☑		Condition/use/size	Deteriorated: ☐ Abandoned: ☐ Lrg ☐ Md ☐ Sm ☐
1105 or:	Stories, 1: ☑ 1-½: ☐ 2: ☐ 2+: ☐	Building TYPE	or: / Stories, 1: ☐ 1-½: ☐ 2: ☐ 2+: ☐
Frame: ☑ Masonry: ☐ Pole: ☐ Log: ☐ Other:		Structure	Frame: ☐ Masonry: ☐ Pole: ☐ Log: ☐ Other:
Clpbd: ☐ Weathrbd: ☐ Vert: ☐ Wd. Shngl: ☐ Brick: ☐ Stone: ☐ Block: ☐ Metal: ☐ Asbestos: ☐ Vinyl: ☐ Tar Ppr: ☐ Plywood		Siding material	Clpbd: ☐ Weathrbd: ☐ Vert: ☐ Wd. Shngl: ☐ Brick: ☐ Stone: ☐ Block: ☐ Metal: ☐ Asbestos: ☐ Vinyl: ☐ Tar Ppr: ☐
Brick: ☐ Stone: ☐ Block: ☐ Poured or Stucco: ☐ Tile: ☐		Foundation	Brick: ☐ Stone: ☐ Block: ☐ Poured or Stucco: ☐ Tile: ☐
Gable: ☑ Hipped: ☐ Flat: ☐ Mansard: ☐ Other:		Roof	Gable: ☐ Hipped: ☐ Flat: ☐ Mansard: ☐ Other:
Asphalt Shngl: ☑ Metal: ☐ Wood Shngl: ☐ Other:		Roof Material	Asphalt Shngl: ☐ Metal: ☐ Wood Shngl: ☐ Other:
Good: ☐ Fair: ☑ Altr: ☐ Vy Altd: ☐ Add., Major: ☐ Minor: ☐		Integrity	Good: ☐ Fair: ☐ Altr: ☐ Vy Altd: ☐ Add., Major: ☐ Minor: ☐
1700-1799: ☐ 1800-1859: ☐ 1860-1910: ☐ 1910-1945: ☑		Period	1700-1799: ☐ 1800-1859: ☐ 1860-1910: ☐ 1910-1945: ☐
Bibliography and further notes on Reverse		BUILDING 3	or: Note:
Surveyed by: Date:		BUILDING 4	or: Note:

IL 423-0445

ILLINOIS RURAL SURVEY

County: McHenry | Site #: 3764 | Town:

¼: SW | Sec: 1 | TWP: 44N | Range: 8E

Street: Apache | Street View: ☑

Industrial/Commercial Complex w/3 or more Bldgs.: ☐

FARMSTEAD ☐

House: ☑ 2 Houses: ☐ 1 Major Barn: ☐ 2 Mjr Barns: ☐ 3 Mjr Barns: ☐ Corn Cribs, 1: ☐, 2: ☐, 3+: ☐

Garage: ☐ Mach. Shed: ☐ Grainery: ☐ Smokehouse: ☐ Summer Kitchen: ☐ Silo: ☐ Windmill: ☐

Grain Bins: ☐ Pump House: ☐ Hog Houses: ☐ Chicken Coop: ☐ Outhouse: ☐ Mobile Homes: ☐

Sheds, 1-3: ☐ 3+: ☐ Metal Bldgs: ☐ Comments:



FRAME# 30	Pres. Funct.: Res/Cottage Same ? ☑	#1 BUILDING 2#	FRAME# / Pres. Funct.: Same ? ☐
Residence: ☑ Outbuilding: ☐ Public: ☐ Commercial: ☐ Barn: ☐ Industrial: ☐ Structural: ☐ Religious: ☐		Original Function	Residence: ☐ Outbuilding: ☐ Public: ☐ Commercial: ☐ Barn: ☐ Industrial: ☐ Structural: ☐ Religious: ☐
Deteriorated: ☐ Abandoned: ☐ Lrg ☐ Md ☐ Sml ☑		Condition/use/size	Deteriorated: ☐ Abandoned: ☐ Lrg ☐ Md ☐ Sm ☐
1110 or:	Stories, 1: ☑ 1-½: ☐ 2: ☐ 2+: ☐	Building TYPE	or: / Stories, 1: ☐ 1-½: ☐ 2: ☐ 2+: ☐
Frame: ☑ Masonry: ☐ Pole: ☐ Log: ☐ Other:		Structure	Frame: ☐ Masonry: ☐ Pole: ☐ Log: ☐ Other:
Clpbd: ☐ Weathrbd: ☐ Vert: ☐ Wd. Shngl: ☐ Brick: ☐ Stone: ☐ Block: ☐ Metal: ☐ Asbestos: ☑ Vinyl: ☐ Tar Ppr: ☐		Siding material	Clpbd: ☐ Weathrbd: ☐ Vert: ☐ Wd. Shngl: ☐ Brick: ☐ Stone: ☐ Block: ☐ Metal: ☐ Asbestos: ☐ Vinyl: ☐ Tar Ppr: ☐
Brick: ☐ Stone: ☐ Block: ☐ Poured or Stucco: ☑ Tile: ☐		Foundation	Brick: ☐ Stone: ☐ Block: ☐ Poured or Stucco: ☐ Tile: ☐
Gable: ☐ Hipped: ☑ Flat: ☐ Mansard: ☐ Other:		Roof	Gable: ☐ Hipped: ☐ Flat: ☐ Mansard: ☐ Other:
Asphalt Shngl: ☑ Metal: ☐ Wood Shngl: ☐ Other:		Roof Material	Asphalt Shngl: ☐ Metal: ☐ Wood Shngl: ☐ Other:
Good: ☑ Fair: ☐ Altr: ☐ Vy Altd: ☐ Add., Major: ☐ Minor: ☑		Integrity	Good: ☐ Fair: ☐ Altr: ☐ Vy Altd: ☐ Add., Major: ☐ Minor: ☐
1700-1799: ☐ 1800-1859: ☐ 1860-1910: ☐ 1910-1945: ☑		Period	1700-1799: ☐ 1800-1859: ☐ 1860-1910: ☐ 1910-1945: ☐
Bibliography and further notes on Reverse		BUILDING 3	or: Note:
Surveyed by: Date:		BUILDING 4	or: Note:

IL 423-0445

ILLINOIS RURAL SURVEY

County: Wilderness | Site #: 3765 | Town:
¼: SW | Sec: 1 | TWP: 44N | Range: 8E
Street: 2617 Apache | Street View: ☑
Industrial/Commercial Complex w/3 or more Bldgs.: ☐

FARMSTEAD ☐
House: ☒ 2 Houses: ☐ 1 Major Barn: ☐ 2 Mjr Barns: ☐ 3 Mjr Barns: ☐ Corn Cribs, 1: ☐, 2: ☐, 3+: ☐
Garage: ☒ Mach. Shed: ☐ Grainery: ☐ Smokehouse: ☐ Summer Kitchen: ☐ Silo: ☐ Windmill: ☐
Grain Bins: ☐ Pump House: ☐ Hog Houses: ☐ Chicken Coop: ☐ Outhouse: ☐ Mobile Homes: ☐
Sheds, 1-3: ☐ 3+: ☐ Metal Bldgs: ☐ Comments: Nice Attached



FRAME# 31 | Pres. Funct.: Rd Cottage | Same ? ☐
Residence: ☒ Outbuilding: ☐ Public: ☐ Commercial: ☐ Barn: ☐ Industrial: ☐ Structural: ☐ Religious: ☐
Deteriorated: ☐ Abandoned: ☐ Lrg ☐ Md ☒ Sml ☐
| | | | | or: | Stories, 1: ☒ 1-½: ☐ 2: ☐ 2+: ☐
Frame: ☒ Masonry: ☐ Pole: ☐ Log: ☐ Other:
Clpbd: ☐ Weathrbd: ☐ Vert: ☐ Wd. Shngl: ☐ Brick: ☐
Stone: ☐ Block: ☐ Metal: ☒ Asbstos: ☐ Vinyl: ☐ Tar Ppr: ☐
Brick: ☒ Stone: ☐ Block: ☒ Poured or Stucco: ☐ Tile: ☐
Gable: ☒ Hipped: ☐ Flat: ☐ Mansard: ☐ Other:
Asphalt Shngl: ☒ Metal: ☐ Wood Shngl: ☐ Other:
Good: ☐ Fair: ☐ Altr: ☐ Vy Altd: ☐ Add., Major: ☒ Minor: ☐ (garage)
1700-1799: ☐ 1800-1859: ☐ 1860-1910: ☐ 1910-1945: ☒

Bibliography and further notes on Reverse

Surveyed by: _____ Date: _____

BUILDING 2	FRAME#	Pres. Funct.:	Same ? ☐
Original Function	Residence: ☐ Outbuilding: ☐ Public: ☐ Commercial: ☐ Barn: ☐ Industrial: ☐ Structural: ☐ Religious: ☐		
Condition/use/size	Deteriorated: ☐ Abandoned: ☐ Lrg ☐ Md ☐ Sm ☐		
Building TYPE		or:	Stories, 1: ☐ 1-½: ☐ 2: ☐ 2+: ☐
Structure	Frame: ☐ Masonry: ☐ Pole: ☐ Log: ☐ Other:		
Siding material	Clpbd: ☐ Weathrbd: ☐ Vert: ☐ Wd. Shngl: ☐ Brick: ☐ Stone: ☐ Block: ☐ Metal: ☐ Asbstos: ☐ Vinyl: ☐ Tar Ppr: ☐		
Foundation	Brick: ☐ Stone: ☐ Block: ☐ Poured or Stucco: ☐ Tile: ☐		
Roof	Gable: ☐ Hipped: ☐ Flat: ☐ Mansard: ☐ Other:		
Roof Material	Asphalt Shngl: ☐ Metal: ☐ Wood Shngl: ☐ Other:		
Integrity	Good: ☐ Fair: ☐ Altr: ☐ Vy Altd: ☐ Add., Major: ☐ Minor: ☐		
Period	1700-1799: ☐ 1800-1859: ☐ 1860-1910: ☐ 1910-1945: ☐		
BUILDING 3		or:	Note:
BUILDING 4		or:	Note:

IL 422-0465

ILLINOIS RURAL SURVEY

County: Wilderness | Site #: 3766 | Town:
¼: SW | Sec: 1 | TWP: 44N | Range: 8E
Street: 2615 Apache | Street View: ☑
Industrial/Commercial Complex w/3 or more Bldgs.: ☐

FARMSTEAD ☐
House: ☒ 2 Houses: ☐ 1 Major Barn: ☐ 2 Mjr Barns: ☐ 3 Mjr Barns: ☐ Corn Cribs, 1: ☐, 2: ☐, 3+: ☐
Garage: ☐ Mach. Shed: ☐ Grainery: ☐ Smokehouse: ☐ Summer Kitchen: ☐ Silo: ☐ Windmill: ☐
Grain Bins: ☐ Pump House: ☐ Hog Houses: ☐ Chicken Coop: ☐ Outhouse: ☐ Mobile Homes: ☐
Sheds, 1-3: ☐ 3+: ☐ Metal Bldgs: ☐ Comments:



FRAME# 32 | Pres. Funct.: Rd Cottage | Same ? ☐
Residence: ☒ Outbuilding: ☐ Public: ☐ Commercial: ☐ Barn: ☐ Industrial: ☐ Structural: ☐ Religious: ☐
Deteriorated: ☐ Abandoned: ☐ Lrg ☐ Md ☒ Sml ☒
| | | | | or: | Stories, 1: ☒ 1-½: ☐ 2: ☐ 2+: ☐
Frame: ☒ Masonry: ☐ Pole: ☐ Log: ☐ Other:
Clpbd: ☐ Weathrbd: ☐ Vert: ☐ Wd. Shngl: ☐ Brick: ☐
Stone: ☐ Block: ☐ Metal: ☐ Asbstos: ☒ Vinyl: ☐ Tar Ppr: ☐
Brick: ☐ Stone: ☐ Block: ☐ Poured or Stucco: ☐ Tile: ☐
Gable: ☒ Hipped: ☐ Flat: ☐ Mansard: ☐ Other:
Asphalt Shngl: ☒ Metal: ☐ Wood Shngl: ☐ Other:
Good: ☐ Fair: ☒ Altr: ☐ Vy Altd: ☐ Add., Major: ☒ Minor: ☐
1700-1799: ☐ 1800-1859: ☐ 1860-1910: ☐ 1910-1945: ☒

Bibliography and further notes on Reverse

Surveyed by: _____ Date: _____

BUILDING 2	FRAME#	Pres. Funct.:	Same ? ☐
Original Function	Residence: ☐ Outbuilding: ☐ Public: ☐ Commercial: ☐ Barn: ☐ Industrial: ☐ Structural: ☐ Religious: ☐		
Condition/use/size	Deteriorated: ☐ Abandoned: ☐ Lrg ☐ Md ☐ Sm ☐		
Building TYPE		or:	Stories, 1: ☐ 1-½: ☐ 2: ☐ 2+: ☐
Structure	Frame: ☐ Masonry: ☐ Pole: ☐ Log: ☐ Other:		
Siding material	Clpbd: ☐ Weathrbd: ☐ Vert: ☐ Wd. Shngl: ☐ Brick: ☐ Stone: ☐ Block: ☐ Metal: ☐ Asbstos: ☐ Vinyl: ☐ Tar Ppr: ☐		
Foundation	Brick: ☐ Stone: ☐ Block: ☐ Poured or Stucco: ☐ Tile: ☐		
Roof	Gable: ☐ Hipped: ☐ Flat: ☐ Mansard: ☐ Other:		
Roof Material	Asphalt Shngl: ☐ Metal: ☐ Wood Shngl: ☐ Other:		
Integrity	Good: ☐ Fair: ☐ Altr: ☐ Vy Altd: ☐ Add., Major: ☐ Minor: ☐		
Period	1700-1799: ☐ 1800-1859: ☐ 1860-1910: ☐ 1910-1945: ☐		
BUILDING 3		or:	Note:
BUILDING 4		or:	Note:

IL 422-0465

ILLINOIS RURAL SURVEY

County: McHenry | Site #: 3767 | Town:

¼: SW | Sec: 1 | TWP: 44 N | Range: 6E

Street: 2616 W. Apaem | Street View: ☒

Industrial/Commercial Complex w/3 or more Bldgs.: ☐

FARMSTEAD ☐

House: ☒ 2 Houses: ☐ 1 Major Barn: ☐ 2 Mjr Barns: ☐ 3 Mjr Barns: ☐ Corn Cribs, 1: ☐, 2: ☐, 3+: ☐

Garage: ☒ Mach. Shed: ☐ Grainery: ☐ Smokehouse: ☐ Summer Kitchen: ☐ Silo: ☐ Windmill: ☐

Grain Bins: ☐ Pump House: ☐ Hog Houses: ☐ Chicken Coop: ☐ Outhouse: ☐ Mobile Homes: ☐

Sheds, 1-3: ☐ 3+: ☐ Metal Bldgs: ☐ Comments:



FRAME# 33	Pres. Funct.: Red Cottage ... Same ? ☐	■1 BUILDING 2■	FRAME# ... Pres. Funct.: ... Same ? ☐
Residence: ☒ Outbuilding: ☐ Public: ☐ Commercial: ☐ Barn: ☐ Industrial: ☐ Structural: ☐ Religious: ☐		Original Function	Residence: ☐ Outbuilding: ☐ Public: ☐ Commercial: ☐ Barn: ☐ Industrial: ☐ Structural: ☐ Religious: ☐
Deteriorated: ☐ Abandoned: ☐ Lrg: ☐ Md: ☐ Sm: ☒		Condition/use/size	Deteriorated: ☐ Abandoned: ☐ Lrg: ☐ Md: ☐ Sm: ☐
or: ... Stories, 1: ☒ 1-½: ☐ 2: ☐ 2+: ☐		Building TYPE	or: ... Stories, 1: ☐ 1-½: ☐ 2: ☐ 2+: ☐
Frame: ☒ Masonry: ☐ Pole: ☐ Log: ☐ Other:		Structure	Frame: ☐ Masonry: ☐ Pole: ☐ Log: ☐ Other:
Clpbd: ☐ Weathrbd: ☐ Vert: ☐ Wd. Shngl: ☐ Brick: ☐ Stone: ☐ Block: ☐ Metal: ☐ Asbstos: ☒ Vinyl: ☐ Tar Ppr: ☐		Siding material	Clpbd: ☐ Weathrbd: ☐ Vert: ☐ Wd. Shngl: ☐ Brick: ☐ Stone: ☐ Block: ☐ Metal: ☐ Asbstos: ☐ Vinyl: ☐ Tar Ppr: ☐
Brick: ☐ Stone: ☐ Block: ☐ Poured or Stucco: ☐ Tile: ☐		Foundation	Brick: ☐ Stone: ☐ Block: ☐ Poured or Stucco: ☐ Tile: ☐
Gable: ☒ Hipped: ☐ Flat: ☐ Mansard: ☐ Other:		Roof	Gable: ☐ Hipped: ☐ Flat: ☐ Mansard: ☐ Other:
Asphalt Shngl: ☒ Metal: ☐ Wood Shngl: ☐ Other: Tar Paper		Roof Material	Asphalt Shngl: ☐ Metal: ☐ Wood Shngl: ☐ Other:
Good: ☐ Fair: ☐ Altr: ☒ Vy Altd: ☐ Add., Major: ☒ Minor: ☐		Integrity	Good: ☐ Fair: ☐ Altr: ☐ Vy Altd: ☐ Add., Major: ☐ Minor: ☐
1700-1799: ☐ 1800-1859: ☐ 1860-1910: ☐ 1910-1945: ☒		Period	1700-1799: ☐ 1800-1859: ☐ 1860-1910: ☐ 1910-1945: ☐
Bibliography and further notes on Reverse		BUILDING 3	or: ... Note:
Surveyed by: ... Date:		BUILDING 4	or: ... Note:

IL 422-0465

ILLINOIS RURAL SURVEY

County: McHenry | Site #: 3768 | Town:

¼: SW | Sec: 1 | TWP: 44N | Range: 6E

Street: 1006 ~~Apaem~~ South Nad | Street View: ☒

Industrial/Commercial Complex w/3 or more Bldgs.: ☐

FARMSTEAD ☐

House: ☒ 2 Houses: ☐ 1 Major Barn: ☐ 2 Mjr Barns: ☐ 3 Mjr Barns: ☐ Corn Cribs, 1: ☐, 2: ☐, 3+: ☐

Garage: ☐ Mach. Shed: ☐ Grainery: ☐ Smokehouse: ☐ Summer Kitchen: ☐ Silo: ☐ Windmill: ☐

Grain Bins: ☐ Pump House: ☐ Hog Houses: ☐ Chicken Coop: ☐ Outhouse: ☐ Mobile Homes: ☐

Sheds, 1-3: ☐ 3+: ☐ Metal Bldgs: ☐ Comments:



FRAME# 34	Pres. Funct.: Red Cottage ... Same ? ☒	■1 BUILDING 2■	FRAME# ... Pres. Funct.: ... Same ? ☐
Residence: ☒ Outbuilding: ☐ Public: ☐ Commercial: ☐ Barn: ☐ Industrial: ☐ Structural: ☐ Religious: ☐		Original Function	Residence: ☐ Outbuilding: ☐ Public: ☐ Commercial: ☐ Barn: ☐ Industrial: ☐ Structural: ☐ Religious: ☐
Deteriorated: ☐ Abandoned: ☐ Lrg: ☐ Md: ☒ Sml: ☐		Condition/use/size	Deteriorated: ☐ Abandoned: ☐ Lrg: ☐ Md: ☐ Sm: ☐
or: ... Stories, 1: ☐ 1-½: ☐ 2: ☐ 2+: ☐		Building TYPE	or: ... Stories, 1: ☐ 1-½: ☐ 2: ☐ 2+: ☐
Frame: ☒ Masonry: ☐ Pole: ☐ Log: ☐ Other:		Structure	Frame: ☐ Masonry: ☐ Pole: ☐ Log: ☐ Other:
Clpbd: ☐ Weathrbd: ☒ Vert: ☐ Wd. Shngl: ☐ Brick: ☐ Stone: ☐ Block: ☐ Metal: ☐ Asbstos: ☐ Vinyl: ☐ Tar Ppr: ☐		Siding material	Clpbd: ☐ Weathrbd: ☐ Vert: ☐ Wd. Shngl: ☐ Brick: ☐ Stone: ☐ Block: ☐ Metal: ☐ Asbstos: ☐ Vinyl: ☐ Tar Ppr: ☐
Brick: ☐ Stone: ☐ Block: ☐ Poured or Stucco: ☐ Tile: ☐ Stilts		Foundation	Brick: ☐ Stone: ☐ Block: ☐ Poured or Stucco: ☐ Tile: ☐
Gable: ☒ Hipped: ☐ Flat: ☐ Mansard: ☐ Other:		Roof	Gable: ☐ Hipped: ☐ Flat: ☐ Mansard: ☐ Other:
Asphalt Shngl: ☒ Metal: ☐ Wood Shngl: ☐ Other:		Roof Material	Asphalt Shngl: ☐ Metal: ☐ Wood Shngl: ☐ Other:
Good: ☒ Fair: ☐ Altr: ☐ Vy Altd: ☐ Add., Major: ☐ Minor: ☐		Integrity	Good: ☐ Fair: ☐ Altr: ☐ Vy Altd: ☐ Add., Major: ☐ Minor: ☐
1700-1799: ☐ 1800-1859: ☐ 1860-1910: ☐ 1910-1945: ☒		Period	1700-1799: ☐ 1800-1859: ☐ 1860-1910: ☐ 1910-1945: ☐
Bibliography and further notes on Reverse		BUILDING 3	or: ... Note:
Surveyed by: ... Date:		BUILDING 4	or: ... Note:

IL 422-0465

ILLINOIS RURAL SURVEY

County: Hardeman | Site #: 3769 | Town:

¼: SW | Sec: 1 | TWP: 4N | Range: 8E

Street: 907 South | Street View: ☑

Industrial/Commercial Complex w/3 or more Bldgs.: ☐

FARMSTEAD ☐

House: ☑ 2 Houses: ☐ 1 Major Barn: ☐ 2 Mjr Barns: ☐ 3 Mjr Barns: ☐ Corn Cribs, 1: ☐, 2: ☐, 3+: ☐

Garage: ☐ Mach. Shed: ☐ Grainery: ☐ Smokehouse: ☐ Summer Kitchen: ☐ Silo: ☐ Windmill: ☐

Grain Bins: ☐ Pump House: ☐ Hog Houses: ☐ Chicken Coop: ☐ Outhouse: ☐ Mobile Homes: ☐

Sheds, 1-3: ☐ 3+: ☐ Metal Bldgs: ☐ Comments:



	BUILDING 1	BUILDING 2
FRAME#	35	
Pres. Funct.	Res	Same ? ☐
Original Function	Residence: ☑ Outbuilding: ☐ Public: ☐ Commercial: ☐ Barn: ☐ Industrial: ☐ Structural: ☐ Religious: ☐	Residence: ☐ Outbuilding: ☐ Public: ☐ Commercial: ☐ Barn: ☐ Industrial ☐ Structural ☐ Religious: ☐
Condition/use/size	Deteriorated: ☐ Abandoned: ☐ Lrg ☐ Md ☑ Sml ☐	Deteriorated: ☐ Abandoned: ☐ Lrg ☐ Md ☐ Sm ☐
Building TYPE	1 1 1 or: Stories, 1: ☐ 1-½: ☑ 2: ☐ 2+: ☐	or: Stories, 1: ☐ 1-½: ☐ 2: ☐ 2+: ☐
Structure	Frame: ☑ Masonry: ☐ Pole: ☐ Log: ☐ Other:	Frame: ☐ Masonry: ☐ Pole: ☐ Log: ☐ Other:
Siding material	Clpbd: ☐ Weathrbd: ☐ Vert: ☐ Wd. Shngl: ☐ Brick: ☐ Stone: ☐ Block: ☐ Metal: ☑ Asbstos: ☐ Vinyl: ☐ Tar Ppr: ☐	Clpbd: ☐ Weathrbd: ☐ Vert: ☐ Wd. Shngl: ☐ Brick: ☐ Stone: ☐ Block: ☐ Metal: ☐ Asbstos: ☐ Vinyl: ☐ Tar Ppr: ☐
Foundation	Brick: ☐ Stone: ☐ Block: ☑ Poured or Stucco: ☐ Tile: ☐	Brick: ☐ Stone: ☐ Block: ☐ Poured or Stucco: ☐ Tile: ☐
Roof	Gable: ☑ Hipped: ☐ Flat: ☐ Mansard: ☐ Other:	Gable: ☐ Hipped: ☐ Flat: ☐ Mansard: ☐ Other:
Roof Material	Asphalt Shngl: ☑ Metal: ☐ Wood Shngl: ☐ Other:	Asphalt Shngl: ☐ Metal: ☐ Wood Shngl: ☐ Other:
Integrity	Good: ☐ Fair: ☑ Altr: ☐ Vy Altd: ☐ Add., Major: ☐ Minor: ☑	Good: ☐ Fair: ☐ Altr: ☐ Vy Altd: ☐ Add., Major: ☐ Minor: ☐
Period	1700-1799: ☐ 1800-1859: ☐ 1860-1910: ☐ 1910-1945: ☑	1700-1799: ☐ 1800-1859: ☐ 1860-1910: ☐ 1910-1945: ☐
BUILDING 3		or: Note:
BUILDING 4		or: Note:

Bibliography and further notes on Reverse

Surveyed by: Date:

IL 422-0465

ILLINOIS RURAL SURVEY

County: Hardeman | Site #: 3770 | Town:

¼: SW | Sec: 1 | TWP: 4N | Range: 8E

Street: 905 South | Street View: ☑

Industrial/Commercial Complex w/3 or more Bldgs.: ☐

FARMSTEAD ☐

House: ☑ 2 Houses: ☐ 1 Major Barn: ☐ 2 Mjr Barns: ☐ 3 Mjr Barns: ☐ Corn Cribs, 1: ☐, 2: ☐, 3+: ☐

Garage: ☐ Mach. Shed: ☐ Grainery: ☐ Smokehouse: ☐ Summer Kitchen: ☐ Silo: ☐ Windmill: ☐

Grain Bins: ☐ Pump House: ☐ Hog Houses: ☐ Chicken Coop: ☐ Outhouse: ☐ Mobile Homes: ☐

Sheds, 1-3: ☐ 3+: ☐ Metal Bldgs: ☐ Comments:



	BUILDING 1	BUILDING 2
FRAME#	36	
Pres. Funct.	Res / Cottage	Same ? ☑
Original Function	Residence: ☑ Outbuilding: ☐ Public: ☐ Commercial: ☐ Barn: ☐ Industrial: ☐ Structural: ☐ Religious: ☐	Residence: ☐ Outbuilding: ☐ Public: ☐ Commercial: ☐ Barn: ☐ Industrial: ☐ Structural: ☐ Religious: ☐
Condition/use/size	Deteriorated: ☐ Abandoned: ☐ Lrg ☐ Md ☑ Sml ☐	Deteriorated: ☐ Abandoned: ☐ Lrg ☐ Md ☐ Sm ☐
Building TYPE	1 1 0 5 or: Stories, 1: ☐ 1-½: ☐ 2: ☐ 2+: ☐	or: Stories, 1: ☐ 1-½: ☐ 2: ☐ 2+: ☐
Structure	Frame: ☑ Masonry: ☐ Pole: ☐ Log: ☐ Other:	Frame: ☐ Masonry: ☐ Pole: ☐ Log: ☐ Other:
Siding material	Clpbd: ☐ Weathrbd: ☐ Vert: ☐ Wd. Shngl: ☐ Brick: ☐ Stone: ☑ Block: ☐ Metal: ☑ Asbstos: ☐ Vinyl: ☐ Tar Ppr: ☐	Clpbd: ☐ Weathrbd: ☐ Vert: ☐ Wd. Shngl: ☐ Brick: ☐ Stone: ☐ Block: ☐ Metal: ☐ Asbstos: ☐ Vinyl: ☐ Tar Ppr: ☐
Foundation	Brick: ☐ Stone: ☐ Block: ☐ Poured or Stucco: ☐ Tile: ☐	Brick: ☐ Stone: ☐ Block: ☐ Poured or Stucco: ☐ Tile: ☐
Roof	Gable: ☑ Hipped: ☐ Flat: ☐ Mansard: ☐ Other:	Gable: ☐ Hipped: ☐ Flat: ☐ Mansard: ☐ Other:
Roof Material	Asphalt Shngl: ☑ Metal: ☐ Wood Shngl: ☐ Other:	Asphalt Shngl: ☐ Metal: ☐ Wood Shngl: ☐ Other:
Integrity	Good: ☐ Fair: ☐ Altr: ☑ Vy Altd: ☐ Add., Major: ☑ Minor: ☐	Good: ☐ Fair: ☐ Altr: ☐ Vy Altd: ☐ Add., Major: ☐ Minor: ☐
Period	1700-1799: ☐ 1800-1859: ☐ 1860-1910: ☐ 1910-1945: ☑	1700-1799: ☐ 1800-1859: ☐ 1860-1910: ☐ 1910-1945: ☐
BUILDING 3		or: Note:
BUILDING 4		or: Note:

Bibliography and further notes on Reverse

Surveyed by: Date:

IL 422-0465

ILLINOIS RURAL SURVEY

County: McHenry	Site #: 3771	Town:	
¼: SW	Sec: 1	TWP: 44N	Range: 8E
Street: 9045 Lauck Dr		Street View: ☑	

Industrial/Commercial Complex w/3 or more Bldgs.: ☐

FARMSTEAD ☐

House: ☑ 2 Houses: ☐ 1 Major Barn: ☐ 2 Mjr Barns: ☐ 3 Mjr Barns: ☐ Corn Cribs, 1: ☐, 2: ☐, 3+: ☐

Garage: ☐ Mach. Shed: ☐ Granary: ☐ Smokehouse: ☐ Summer Kitchen: ☐ Silo: ☐ Windmill: ☐

Grain Bins: ☐ Pump House: ☐ Hog Houses: ☐ Chicken Coop: ☐ Outhouse: ☐ Mobile Homes: ☐

Sheds, 1-3: ☐ 3+: ☐ Metal Bldgs: ☐ Comments:



FRAME# 37	Pres. Funct.: Rec/Cottage Same ? ☑	■1 BUILDING 2■	FRAME#	Pres. Funct.: Same ? ☐
Residence: ☑ Outbuilding: ☐ Public: ☐ Commercial: ☐ Barn: ☐ Industrial: ☐ Structural: ☐ Religious: ☐		Original Function	Residence: ☐ Outbuilding: ☐ Public: ☐ Commercial: ☐ Barn: ☐ Industrial: ☐ Structural: ☐ Religious: ☐	
Deteriorated: ☐ Abandoned: ☐ Lrg: ☑ Md: ☐ Sml: ☐		Condition/size/size	Deteriorated: ☐ Abandoned: ☐ Lrg: ☐ Md: ☐ Sm: ☐	
1 1 1 0 or:	Stories, 1: ☒ 1-½: ☐ 2: ☐ 2+: ☐	Building TYPE	or:	Stories, 1: ☐ 1-½: ☐ 2: ☐ 2+: ☐
Frame: ☒ Masonry: ☐ Pole: ☐ Log: ☐ Other:		Structure	Frame: ☐ Masonry: ☐ Pole: ☐ Log: ☐ Other:	
Clpbd: ☐ Weathrbd: ☐ Vert: ☐ Wd. Shngl: ☐ Brick: ☐ Stone: ☐ Block: ☐ Metal: ☐ Asbestos: ☒ Vinyl: ☐ Tar Ppr: ☐ Fake Stone		Siding material	Clpbd: ☐ Weathrbd: ☐ Vert: ☐ Wd. Shngl: ☐ Brick: ☐ Stone: ☐ Block: ☐ Metal: ☐ Asbestos: ☐ Vinyl: ☐ Tar Ppr: ☐	
Brick: ☐ Stone: ☐ Block: ☐ Poured or Stucco: ☐ Tile: ☐		Foundation	Brick: ☐ Stone: ☐ Block: ☐ Poured or Stucco: ☐ Tile: ☐	
Gable: ☐ Hipped: ☒ Flat: ☐ Mansard: ☐ Other:		Roof	Gable: ☐ Hipped: ☐ Flat: ☐ Mansard: ☐ Other:	
Asphalt Shngl: ☑ Metal: ☐ Wood Shngl: ☐ Other:		Roof Material	Asphalt Shngl: ☐ Metal: ☐ Wood Shngl: ☐ Other:	
Good: ☐ Fair: ☒ Attr: ☐ Vy Attd: ☐ Add., Major: ☐ Minor: ☐		Integrity	Good: ☐ Fair: ☐ Attr: ☐ Vy Attd: ☐ Add., Major: ☐ Minor: ☐	
1700-1799: ☐ 1800-1859: ☐ 1860-1910: ☐ 1910-1945: ☑		Period	1700-1799: ☐ 1800-1859: ☐ 1860-1910: ☐ 1910-1945: ☐	
Bibliography and further notes on Reverse		BUILDING 3	or:	Note:
Surveyed by: Date:		BUILDING 4	or:	Note:

IL 422-0465

ILLINOIS RURAL SURVEY

County: Waldemar | Site #: 3772 | Town:

¼: SW | Sec: 1 | TWP: 44N | Range: 8E

Street: 902 Dawn | Street View: ☑

Industrial/Commercial Complex w/3 or more Bldgs.: ☐

FARMSTEAD ☐

House: ☑ 2 Houses: ☐ 1 Major Barn: ☐ 2 Mjr Barns: ☐ 3 Mjr Barns: ☐ Corn Cribs, 1: ☐, 2: ☐, 3+: ☐

Garage: ☑ Mach. Shed: ☐ Grainery: ☐ Smokehouse: ☐ Summer Kitchen: ☐ Silo: ☐ Windmill: ☐

Grain Bins: ☐ Pump House: ☐ Hog Houses: ☐ Chicken Coop: ☐ Outhouse: ☑ Mobile Homes: ☐

Sheds, 1-3: ☐ 3+: ☐ Metal Bldgs: ☐ Comments:



PHOTO (Additional photos on back)

FRAME# 1 | Pres. Funct.: Res/Cottage | Same ? ☐

Residence: ☑ Outbuilding: ☐ Public: ☐ Commercial: ☐ Barn: ☐ Industrial: ☐ Structural: ☐ Religious: ☐

Deteriorated: ☐ Abandoned: ☐ Lrg ☐ Md ☑ Sml ☐

1 1 1 | or: | Stories, 1: ☐ 1-½: ☑ 2: ☐ 2+: ☐

Frame: ☐ Masonry: ☐ Pole: ☐ Log: ☐ Other:

Clpbd: ☑ Weathrbd: ☐ Vert: ☐ Wd. Shngl: ☐ Brick: ☐ Stone: ☐ Block: ☐ Metal: ☐ Asbstos: ☐ Vinyl: ☐ Tar Ppr: ☐

Brick: ☐ Stone: ☐ Block: ☑ Poured or Stucco: ☐ Tile: ☐

Gable: ☑ Hipped: ☐ Flat: ☐ Mansard: ☐ Other:

Asphalt Shngl: ☑ Metal: ☐ Wood Shngl: ☐ Other:

Good: ☐ Fair: ☑ Altr: ☐ Vy Altd: ☐ Add., Major: ☑ Minor: ☐

1700-1799: ☐ 1800-1859: ☐ 1860-1910: ☐ 1910-1945: ☑

Bibliography and further notes on Reverse

Surveyed by: Date:

BUILDING 2	
FRAME#	Pres. Funct.: Same ? ☐
Original Function	Residence: ☐ Outbuilding: ☐ Public: ☐ Commercial: ☐ Barn: ☐ Industrial: ☐ Structural: ☐ Religious: ☐
Condition/usesize	Deteriorated: ☐ Abandoned: ☐ Lrg ☐ Md ☐ Sm ☐
Building TYPE	or: Stories, 1: ☐ 1-½: ☐ 2: ☐ 2+: ☐
Structure	Frame: ☐ Masonry: ☐ Pole: ☐ Log: ☐ Other:
Siding material	Clpbd: ☐ Weathrbd: ☐ Vert: ☐ Wd. Shngl: ☐ Brick: ☐ Stone: ☐ Block: ☐ Metal: ☐ Asbstos: ☐ Vinyl: ☐ Tar Ppr: ☐
Foundation	Brick: ☐ Stone: ☐ Block: ☐ Poured or Stucco: ☐ Tile: ☐
Roof	Gable: ☐ Hipped: ☐ Flat: ☐ Mansard: ☐ Other:
Roof Material	Asphalt Shngl: ☐ Metal: ☐ Wood Shngl: ☐ Other:
Integrity	Good: ☐ Fair: ☐ Altr: ☐ Vy Altd: ☐ Add., Major: ☐ Minor: ☐
Period	1700-1799: ☐ 1800-1859: ☐ 1860-1910: ☐ 1910-1945: ☐
BUILDING 3	or: Note:
BUILDING 4	or: Note:

IL 422-0465

ILLINOIS RURAL SURVEY

County: Waldemar | Site #: 3773 | Town:

¼: SW | Sec: 1 | TWP: 44N | Range: 8E

Street: OSAGE? | Street View: ☑

Industrial/Commercial Complex w/3 or more Bldgs.: ☐

FARMSTEAD ☐

House: ☑ 2 Houses: ☐ 1 Major Barn: ☐ 2 Mjr Barns: ☐ 3 Mjr Barns: ☐ Corn Cribs, 1: ☐, 2: ☐, 3+: ☐

Garage: ☐ Mach. Shed: ☐ Grainery: ☐ Smokehouse: ☐ Summer Kitchen: ☐ Silo: ☐ Windmill: ☐

Grain Bins: ☐ Pump House: ☐ Hog Houses: ☐ Chicken Coop: ☐ Outhouse: ☐ Mobile Homes: ☐

Sheds, 1-3: ☐ 3+: ☐ Metal Bldgs: ☐ Comments:



FRAME# 2 | Pres. Funct.: Res/Cottage | Same ☑

Residence: ☑ Outbuilding: ☐ Public: ☐ Commercial: ☐ Barn: ☐ Industrial: ☐ Structural: ☐ Religious: ☐

Deteriorated: ☐ Abandoned: ☐ Lrg ☐ Md ☑ Sml ☐

| | | or: | Stories, 1: ☑ 1-½: ☐ 2: ☐ 2+: ☐

Frame: ☑ Masonry: ☐ Pole: ☐ Log: ☐ Other:

Clpbd: ☐ Weathrbd: ☐ Vert: ☐ Wd. Shngl: ☐ Brick: ☐ Stone: ☐ Block: ☐ Metal: ☐ Asbstos: ☑ Vinyl: ☐ Tar Ppr: ☐

Brick: ☐ Stone: ☐ Block: ☐ Poured or Stucco: ☐ Tile: ☐

Gable: ☑ Hipped: ☐ Flat: ☐ Mansard: ☐ Other:

Asphalt Shngl: ☑ Metal: ☐ Wood Shngl: ☐ Other:

Good: ☑ Fair: ☐ Altr: ☐ Vy Altd: ☐ Add., Major: ☑ Minor: ☐

1700-1799: ☐ 1800-1859: ☐ 1860-1910: ☐ 1910-1945: ☑

Bibliography and further notes on Reverse

Surveyed by: Date:

BUILDING 2	
FRAME#	Pres. Funct.: Same ? ☐
Original Function	Residence: ☐ Outbuilding: ☐ Public: ☐ Commercial: ☐ Barn: ☐ Industrial: ☐ Structural: ☐ Religious: ☐
Condition/usesize	Deteriorated: ☐ Abandoned: ☐ Lrg ☐ Md ☐ Sm ☐
Building TYPE	or: Stories, 1: ☐ 1-½: ☐ 2: ☐ 2+: ☐
Structure	Frame: ☐ Masonry: ☐ Pole: ☐ Log: ☐ Other:
Siding material	Clpbd: ☐ Weathrbd: ☐ Vert: ☐ Wd. Shngl: ☐ Brick: ☐ Stone: ☐ Block: ☐ Metal: ☐ Asbstos: ☐ Vinyl: ☐ Tar Ppr: ☐
Foundation	Brick: ☐ Stone: ☐ Block: ☐ Poured or Stucco: ☐ Tile: ☐
Roof	Gable: ☐ Hipped: ☐ Flat: ☐ Mansard: ☐ Other:
Roof Material	Asphalt Shngl: ☐ Metal: ☐ Wood Shngl: ☐ Other:
Integrity	Good: ☐ Fair: ☐ Altr: ☐ Vy Altd: ☐ Add., Major: ☐ Minor: ☐
Period	1700-1799: ☐ 1800-1859: ☐ 1860-1910: ☐ 1910-1945: ☐
BUILDING 3	or: Note:
BUILDING 4	or: Note:

IL 422-0465

ILLINOIS RURAL SURVEY

County: McHenry	Site #: 3774	Town:	
¼: NW	Sec: 12	TWP: 44N	Range: 8E

Street: 1109 PONTIAC Street View: ☑

Industrial/Commercial Complex w/3 or more Bldgs.: ☐

FARMSTEAD ☐

House: ☑ 2 Houses: ☐ 1 Major Barn: ☐ 2 Mjr Barns: ☐ 3 Mjr Barns: ☐ Corn Cribs, 1: ☐, 2: ☐, 3+: ☐

Garage: ☑ Mach. Shed: ☐ Grainery: ☐ Smokehouse: ☐ Summer Kitchen: ☐ Silo: ☐ Windmill: ☐

Grain Bins: ☐ Pump House: ☐ Hog Houses: ☐ Chicken Coop: ☐ Outhouse: ☐ Mobile Homes: ☐

Sheds, 1-3: ☐ 3+: ☐ Metal Bldgs: ☐ Comments:



FRAME# 3	Pres. Funct.: RESIDENCE Same ? ☑	#1 BUILDING 2 in	FRAME# Pres. Funct.: Same ? ☐
Residence: ☑ Outbuilding: ☐ Public: ☐ Commercial: ☐ Barn: ☐ Industrial: ☐ Structural: ☐ Religious: ☐		Original Function	Residence: ☐ Outbuilding: ☐ Public: ☐ Commercial: ☐ Barn: ☐ Industrial: ☐ Structural: ☐ Religious: ☐
Deteriorated: ☐ Abandoned: ☐ Lrg ☐ Mdr ☑ Sml ☐		Condition/use/size	Deteriorated: ☐ Abandoned: ☐ Lrg ☐ Md ☐ Sm ☐
1 1 1 1 or:	Stories, 1: ☑ 1-½: ☐ 2: ☑ 2+: ☐	Building TYPE	or: Stories, 1: ☐ 1-½: ☐ 2: ☐ 2+: ☐
Frame: ☑ Masonry: ☐ Pole: ☐ Log: ☐ Other:		Structure	Frame: ☐ Masonry: ☐ Pole: ☐ Log: ☐ Other:
Clpbd: ☑ Weathrbd: ☐ Vert: ☐ Wd. Shngl: ☐ Brick: ☐ Stone: ☐ Block: ☐ Metal: ☐ Asbestos: ☐ Vinyl: ☐ Tar Ppr: ☐		Siding material	Clpbd: ☐ Weathrbd: ☐ Vert: ☐ Wd. Shngl: ☐ Brick: ☐ Stone: ☐ Block: ☐ Metal: ☐ Asbestos: ☐ Vinyl: ☐ Tar Ppr: ☐
Brick: ☐ Stone: ☐ Block: ☐ Poured or Stucco: ☐ Tile: ☐		Foundation	Brick: ☐ Stone: ☐ Block: ☐ Poured or Stucco: ☐ Tile: ☐
Gable: ☑ Hipped: ☐ Flat: ☐ Mansard: ☐ Other:		Roof	Gable: ☐ Hipped: ☐ Flat: ☐ Mansard: ☐ Other:
Asphalt Shngl: ☑ Metal: ☐ Wood Shngl: ☐ Other:		Roof Material	Asphalt Shngl: ☐ Metal: ☐ Wood Shngl: ☐ Other:
Good: ☐ Fair: ☐ Altr: ☑ Vy Altd: ☐ Add., Major: ☑ Minor: ☐		Integrity	Good: ☐ Fair: ☐ Altr: ☐ Vy Altd: ☐ Add., Major: ☐ Minor: ☐
1700-1799: ☐ 1800-1859: ☐ 1860-1910: ☐ 1910-1945: ☑		Period	1700-1799: ☐ 1800-1859: ☐ 1860-1910: ☐ 1910-1945: ☐
Bibliography and further notes on Reverse		BUILDING 3	or: Note:
Surveyed by: Date:		BUILDING 4	or: Note:

IL 422-0465

ILLINOIS RURAL SURVEY

County: McHenry	Site #: 3775	Town:	
¼: NW	Sec: 12	TWP: 44N	Range: 8E

Street: PONTIAC Street View: ☑

Industrial/Commercial Complex w/3 or more Bldgs.: ☐ (INDIAN HILL LODGE)

FARMSTEAD ☐

House: ☐ 2 Houses: ☐ 1 Major Barn: ☐ 2 Mjr Barns: ☐ 3 Mjr Barns: ☐ Corn Cribs, 1: ☐, 2: ☐, 3+: ☐

Garage: ☐ Mach. Shed: ☐ Grainery: ☐ Smokehouse: ☐ Summer Kitchen: ☐ Silo: ☐ Windmill: ☐

Grain Bins: ☐ Pump House: ☐ Hog Houses: ☐ Chicken Coop: ☐ Outhouse: ☐ Mobile Homes: ☐

Sheds, 1-3: ☐ 3+: ☐ Metal Bldgs: ☐ Comments:



FRAME# 4 & 5	Pres. Funct.: RES. Same ? ☐	#1 BUILDING 2 in	FRAME# Pres. Funct.: Same ? ☐
Residence: ☑ Outbuilding: ☐ Public: ☐ Commercial: ☐ Barn: ☐ Industrial: ☐ Structural: ☐ Religious: ☐		Original Function	Residence: ☐ Outbuilding: ☐ Public: ☐ Commercial: ☐ Barn: ☐ Industrial: ☐ Structural: ☐ Religious: ☐
Deteriorated: ☐ Abandoned: ☐ Lrg ☐ Md ☐ Sml ☐		Condition/use/size	Deteriorated: ☐ Abandoned: ☐ Lrg ☐ Md ☐ Sm ☐
S E E or: BACK	Stories, 1: ☑ 1-½: ☐ 2: ☐ 2+: ☐	Building TYPE	or: Stories, 1: ☐ 1-½: ☐ 2: ☐ 2+: ☐
Frame: ☐ Masonry: ☐ Pole: ☐ Log: ☐ Other:		Structure	Frame: ☐ Masonry: ☐ Pole: ☐ Log: ☐ Other:
Clpbd: ☑ Weathrbd: ☐ Vert: ☐ Wd. Shngl: ☐ Brick: ☐ Stone: ☐ Block: ☐ Metal: ☐ Asbestos: ☐ Vinyl: ☐ Tar Ppr: ☐		Siding material	Clpbd: ☐ Weathrbd: ☐ Vert: ☐ Wd. Shngl: ☐ Brick: ☐ Stone: ☐ Block: ☐ Metal: ☐ Asbestos: ☐ Vinyl: ☐ Tar Ppr: ☐
Brick: ☐ Stone: ☐ Block: ☐ Poured or Stucco: ☐ Tile: ☐		Foundation	Brick: ☐ Stone: ☐ Block: ☐ Poured or Stucco: ☐ Tile: ☐
Gable: ☑ Hipped: ☑ Flat: ☐ Mansard: ☐ Other:		Roof	Gable: ☐ Hipped: ☐ Flat: ☐ Mansard: ☐ Other:
Asphalt Shngl: ☑ Metal: ☐ Wood Shngl: ☐ Other:		Roof Material	Asphalt Shngl: ☐ Metal: ☐ Wood Shngl: ☐ Other:
Good: ☑ Fair: ☐ Altr: ☐ Vy Altd: ☐ Add., Major: ☐ Minor: ☐		Integrity	Good: ☐ Fair: ☐ Altr: ☐ Vy Altd: ☐ Add., Major: ☐ Minor: ☐
1700-1799: ☐ 1800-1859: ☐ 1860-1910: ☐ 1910-1945: ☑		Period	1700-1799: ☐ 1800-1859: ☐ 1860-1910: ☐ 1910-1945: ☐
Bibliography and further notes on Reverse		BUILDING 3	or: Note:
Surveyed by: Date:		BUILDING 4	or: Note:

IL 422-0465

There are several possible
building types - including -
pyramid cottage
Shotgun
(2) one pens

ILLINOIS RURAL SURVEY

County: McHenry | Site #: 3776 | Town:

¼: NW | Sec: 12 | TWP: 44N | Range: 8E

Street: PONTIAC | Street View: ☒

Industrial/Commercial Complex w/3 or more Bldgs.: ☐

FARMSTEAD ☐

House: ☒ 2 Houses: ☐ 1 Major Barn: ☐ 2 Mjr Barns: ☐ 3 Mjr Barns: ☐ Corn Cribs, 1: ☐, 2: ☐, 3+: ☐

Garage: ☒ Mach. Shed: ☐ Grainery: ☐ Smokehouse: ☐ Summer Kitchen: ☐ Silo: ☐ Windmill: ☐

Grain Bins: ☐ Pump House: ☐ Hog Houses: ☐ Chicken Coop: ☐ Outhouse: ☐ Mobile Homes: ☐

Sheds, 1-3: ☐ 3+: ☐ Metal Bldgs: ☐ Comments:



FRAME# 6	Pres. Funct.: RES	Same ? ☐	#1 BUILDING 2#
Residence: ☒ Outbuilding: ☐ Public: ☐ Commercial: ☐ Barn: ☐ Industrial: ☐ Structural: ☐ Religious: ☐			Original Function
Deteriorated: ☐ Abandoned: ☐ Lrg ☐ Md ☒ Sml ☐			Condition/use/size
1 1 1 1 or:	Stories, 1: ☐ 1-½: ☒ 2: ☐ 2+: ☐		Building TYPE
Frame: ☒ Masonry: ☐ Pole: ☐ Log: ☐ Other:			Structure
Clpbd: ☐ Weathrbd: ☐ Vert: ☐ Wd. Shngl: ☐ Brick: ☐ Stone: ☐ Block: ☐ Metal: ☒ Asbestos: ☐ Vinyl: ☐ Tar Ppr: ☐			Siding material
Brick: ☐ Stone: ☐ Block: ☒ Poured or Stucco: ☐ Tile: ☐			Foundation
Gable: ☒ Hipped: ☐ Flat: ☐ Mansard: ☐ Other:			Roof
Asphalt Shngl: ☒ Metal: ☐ Wood Shngl: ☐ Other:			Roof Material
Good: ☐ Fair: ☒ Altr: ☐ Vy Altd: ☐ Add., Major: ☐ Minor: ☐			Integrity
1700-1799: ☐ 1800-1859: ☐ 1860-1910: ☐ 1910-1945: ☒			Period
Bibliography and further notes on Reverse			BUILDING 3
Surveyed by: Date:			BUILDING 4

FRAME# | Pres. Funct.: | Same ? ☐

Residence: ☐ Outbuilding: ☐ Public: ☐ Commercial: ☐ Barn: ☐ Industrial: ☐ Structural: ☐ Religious: ☐

Deteriorated: ☐ Abandoned: ☐ Lrg ☐ Md ☐ Sml ☐

or: | Stories, 1: ☐ 1-½: ☐ 2: ☐ 2+: ☐

Frame: ☐ Masonry: ☐ Pole: ☐ Log: ☐ Other:

Clpbd: ☐ Weathrbd: ☐ Vert: ☐ Wd. Shngl: ☐ Brick: ☐ Stone: ☐ Block: ☐ Metal: ☐ Asbestos: ☐ Vinyl: ☐ Tar Ppr: ☐

Brick: ☐ Stone: ☐ Block: ☐ Poured or Stucco: ☐ Tile: ☐

Gable: ☐ Hipped: ☐ Flat: ☐ Mansard: ☐ Other:

Asphalt Shngl: ☐ Metal: ☐ Wood Shngl: ☐ Other:

Good: ☐ Fair: ☐ Altr: ☐ Vy Altd: ☐ Add., Major: ☐ Minor: ☐

1700-1799: ☐ 1800-1859: ☐ 1860-1910: ☐ 1910-1945: ☐

BUILDING 3: or: Note:

BUILDING 4: or: Note:

IL 422-0465

ILLINOIS RURAL SURVEY

County: McHenry | Site #: 3770 | Town:

¼: NW | Sec: 12 | TWP: 44N | Range: 8E

Street: 1106 PONTIAC | Street View: ☐

Industrial/Commercial Complex w/3 or more Bldgs.: ☐

FARMSTEAD ☐

House: ☒ 2 Houses: ☐ 1 Major Barn: ☐ 2 Mjr Barns: ☐ 3 Mjr Barns: ☐ Corn Cribs, 1: ☐, 2: ☐, 3+: ☐

Garage: ☒ Mach. Shed: ☐ Grainery: ☐ Smokehouse: ☐ Summer Kitchen: ☐ Silo: ☐ Windmill: ☐

Grain Bins: ☐ Pump House: ☐ Hog Houses: ☐ Chicken Coop: ☐ Outhouse: ☐ Mobile Homes: ☐

Sheds, 1-3: ☐ 3+: ☐ Metal Bldgs: ☐ Comments:



FRAME# 7	Pres. Funct.: RES/COTTAGE	Same ? ☒	#1 BUILDING 2#
Residence: ☒ Outbuilding: ☐ Public: ☐ Commercial: ☐ Barn: ☐ Industrial: ☐ Structural: ☐ Religious: ☐			Original Function
Deteriorated: ☐ Abandoned: ☐ Lrg ☐ Md ☒ Sml ☐			Condition/use/size
1 1 1 1 or:	Stories, 1: ☒ 1-½: ☐ 2: ☐ 2+: ☐		Building TYPE
Frame: ☒ Masonry: ☐ Pole: ☐ Log: ☐ Other:			Structure
Clpbd: ☐ Weathrbd: ☐ Vert: ☐ Wd. Shngl: ☐ Brick: ☐ Stone: ☐ Block: ☐ Metal: ☐ Asbestos: ☒ Vinyl: ☐ Tar Ppr: ☐			Siding material
Brick: ☐ Stone: ☐ Block: ☐ Poured or Stucco: ☐ Tile: ☐			Foundation
Gable: ☒ Hipped: ☐ Flat: ☐ Mansard: ☐ Other:			Roof
Asphalt Shngl: ☒ Metal: ☐ Wood Shngl: ☐ Other:			Roof Material
Good: ☐ Fair: ☒ Altr: ☐ Vy Altd: ☐ Add., Major: ☐ Minor: ☐			Integrity
1700-1799: ☐ 1800-1859: ☐ 1860-1910: ☒ 1910-1945: ☒			Period
See also Site 3781 Bibliography and further notes on Reverse			BUILDING 3
Surveyed by: Date:			BUILDING 4

FRAME# | Pres. Funct.: | Same ? ☐

Residence: ☐ Outbuilding: ☐ Public: ☐ Commercial: ☐ Barn: ☐ Industrial: ☐ Structural: ☐ Religious: ☐

Deteriorated: ☐ Abandoned: ☐ Lrg ☐ Md ☐ Sml ☐

or: | Stories, 1: ☐ 1-½: ☐ 2: ☐ 2+: ☐

Frame: ☐ Masonry: ☐ Pole: ☐ Log: ☐ Other:

Clpbd: ☐ Weathrbd: ☐ Vert: ☐ Wd. Shngl: ☐ Brick: ☐ Stone: ☐ Block: ☐ Metal: ☐ Asbestos: ☐ Vinyl: ☐ Tar Ppr: ☐

Brick: ☐ Stone: ☐ Block: ☐ Poured or Stucco: ☐ Tile: ☐

Gable: ☐ Hipped: ☐ Flat: ☐ Mansard: ☐ Other:

Asphalt Shngl: ☐ Metal: ☐ Wood Shngl: ☐ Other:

Good: ☐ Fair: ☐ Altr: ☐ Vy Altd: ☐ Add., Major: ☐ Minor: ☐

1700-1799: ☐ 1800-1859: ☐ 1860-1910: ☐ 1910-1945: ☐

BUILDING 3: or: Note:

BUILDING 4: or: Note:

IL 422-0465

County: McHenry | Site #: 3778 | Town:
¼: NW | Sec: 12 | TWP: 44N | Range: 8E
Street: PONTIAC | Street View: ✓
Industrial/Commercial Complex w/3 or more Bldgs.: ☐

FARMSTEAD ☐
House: ☒ 2 Houses: ☐ 1 Major Barn: ☐ 2 Mjr Barns: ☐ 3 Mjr Barns: ☐ Corn Cribs, 1: ☐, 2: ☐, 3+: ☐
Garage: ☒ Mach. Shed: ☐ Grainery: ☐ Smokehouse: ☐ Summer Kitchen: ☐ Silo: ☐ Windmill: ☐
Grain Bins: ☐ Pump House: ☐ Hog Houses: ☐ Chicken Coop: ☐ Outhouse: ☐ Mobile Homes: ☐
Sheds, 1-3: ☐ 3+: ☐ Metal Bldgs: ☐ Comments: Gazebo



FRAME# 8 | Pres. Funct.: Rest Home | Same ? ☐

	BUILDING 1	BUILDING 2
	FRAME# 8	FRAME#
	Pres. Funct.: Rest Home	Pres. Funct.:
	Same ? ☐	Same ? ☐
Original Function	Residence: ☒ Outbuilding: ☐ Public: ☐ Commercial: ☐ Barn: ☐ Industrial: ☐ Structural: ☐ Religious: ☐	Residence: ☐ Outbuilding: ☐ Public: ☐ Commercial: ☐ Barn: ☐ Industrial: ☐ Structural: ☐ Religious: ☐
Condition/usesize	Deteriorated: ☐ Abandoned: ☐ Lrg: ☒ Md: ☐ Sm: ☐	Deteriorated: ☐ Abandoned: ☐ Lrg: ☐ Md: ☐ Sm: ☐
Building TYPE	or: Stories, 1: ☒ 1-½: ☐ 2: ☐ 2+: ☐	or: Stories, 1: ☐ 1-½: ☐ 2: ☐ 2+: ☐
Structure	Frame: ☐ Masonry: ☐ Pole: ☐ Log: ☐ Other:	Frame: ☐ Masonry: ☐ Pole: ☐ Log: ☐ Other:
Siding material	Clpbd: ☐ Weathbd: ☐ Vert: ☐ Wd. Shngl: ☐ Brick: ☒ Stone: ☒ Block: ☐ Metal: ☐ Asbestos: ☐ Vinyl: ☐ Tar Ppr: ☐	Clpbd: ☐ Weathbd: ☐ Vert: ☐ Wd. Shngl: ☐ Brick: ☐ Stone: ☐ Block: ☐ Metal: ☐ Asbestos: ☐ Vinyl: ☐ Tar Ppr: ☐
Foundation	Brick: ☐ Stone: ☐ Block: ☐ Poured or Stucco: ☒ Tile: ☐	Brick: ☐ Stone: ☐ Block: ☐ Poured or Stucco: ☐ Tile: ☐
Roof	Gable: ☐ Hipped: ☐ Flat: ☐ Mansard: ☒ Other: Dormer	Gable: ☐ Hipped: ☐ Flat: ☐ Mansard: ☐ Other:
Roof Material	Asphalt Shngl: ☒ Metal: ☐ Wood Shngl: ☒ Other:	Asphalt Shngl: ☐ Metal: ☐ Wood Shngl: ☐ Other:
Integrity	Good: ☐ Fair: ☐ Alt'd: ☒ Vy Alt'd: ☐ Add., Major: ☐ Minor: ☐	Good: ☐ Fair: ☐ Alt'd: ☐ Vy Alt'd: ☐ Add., Major: ☐ Minor: ☐
Period	1700-1799: ☐ 1800-1859: ☐ 1860-1910: ☐ 1910-1945: ☒ 1939	1700-1799: ☐ 1800-1859: ☐ 1860-1910: ☐ 1910-1945: ☐
BUILDING 3	or: Note:	
BUILDING 4	or: Note:	

Bibliography and further notes on Reverse

Surveyed by: Date:

IL 422-0465

ILLINOIS RURAL SURVEY

County: McHenry | Site #: 3779 | Town:
¼: NW | Sec: 12 | TWP: 44N | Range: 8E
Street: 1112 Blackhawk | Street View: ✓
Industrial/Commercial Complex w/3 or more Bldgs.: ☐

FARMSTEAD ☐
House: ☒ 2 Houses: ☐ 1 Major Barn: ☐ 2 Mjr Barns: ☐ 3 Mjr Barns: ☐ Corn Cribs, 1: ☐, 2: ☐, 3+: ☐
Garage: ☐ Mach. Shed: ☐ Grainery: ☐ Smokehouse: ☐ Summer Kitchen: ☐ Silo: ☐ Windmill: ☐
Grain Bins: ☐ Pump House: ☐ Hog Houses: ☐ Chicken Coop: ☐ Outhouse: ☐ Mobile Homes: ☐
Sheds, 1-3: ☐ 3+: ☐ Metal Bldgs: ☐ Comments:



FRAME# 9 | Pres. Funct.: Rec/Cottage | Same ? ☒

	BUILDING 1	BUILDING 2
	FRAME# 9	FRAME#
	Pres. Funct.: Rec/Cottage	Pres. Funct.:
	Same ? ☒	Same ? ☐
Original Function	Residence: ☒ Outbuilding: ☐ Public: ☐ Commercial: ☐ Barn: ☐ Industrial: ☐ Structural: ☐ Religious: ☐	Residence: ☐ Outbuilding: ☐ Public: ☐ Commercial: ☐ Barn: ☐ Industrial: ☐ Structural: ☐ Religious: ☐
Condition/usesize	Deteriorated: ☐ Abandoned: ☐ Lrg: ☐ Md: ☒ Sm: ☐	Deteriorated: ☐ Abandoned: ☐ Lrg: ☐ Md: ☐ Sm: ☐
Building TYPE	or: Stories, 1: ☒ 1-½: ☐ 2: ☐ 2+: ☐	or: Stories, 1: ☐ 1-½: ☐ 2: ☐ 2+: ☐
Structure	Frame: ☒ Masonry: ☐ Pole: ☐ Log: ☐ Other:	Frame: ☐ Masonry: ☐ Pole: ☐ Log: ☐ Other:
Siding material	Clpbd: ☐ Weathbd: ☐ Vert: ☐ Wd. Shngl: ☐ Brick: ☐ Stone: ☐ Block: ☐ Metal: ☒ Asbestos: ☐ Vinyl: ☐ Tar Ppr: ☐	Clpbd: ☐ Weathbd: ☐ Vert: ☐ Wd. Shngl: ☐ Brick: ☐ Stone: ☐ Block: ☐ Metal: ☐ Asbestos: ☐ Vinyl: ☐ Tar Ppr: ☐
Foundation	Brick: ☐ Stone: ☐ Block: ☐ Poured or Stucco: ☐ Tile: ☐	Brick: ☐ Stone: ☐ Block: ☐ Poured or Stucco: ☐ Tile: ☐
Roof	Gable: ☒ Hipped: ☐ Flat: ☐ Mansard: ☐ Other:	Gable: ☐ Hipped: ☐ Flat: ☐ Mansard: ☐ Other:
Roof Material	Asphalt Shngl: ☒ Metal: ☐ Wood Shngl: ☐ Other:	Asphalt Shngl: ☐ Metal: ☐ Wood Shngl: ☐ Other:
Integrity	Good: ☐ Fair: ☐ Alt'd: ☒ Vy Alt'd: ☐ Add., Major: ☒ Minor: ☐	Good: ☐ Fair: ☐ Alt'd: ☐ Vy Alt'd: ☐ Add., Major: ☐ Minor: ☐
Period	1700-1799: ☐ 1800-1859: ☐ 1860-1910: ☐ 1910-1945: ☒	1700-1799: ☐ 1800-1859: ☐ 1860-1910: ☐ 1910-1945: ☐
BUILDING 3	or: Note:	
BUILDING 4	or: Note:	

Bibliography and further notes on Reverse

Surveyed by: Date:

IL 422-0465

Original owner said house had a concrete roof — Mansard added very recently. He claims brick & stone work is original.

ILLINOIS RURAL SURVEY

County: McHenry | Site #: 3780 | Town:
¼: NW | Sec: 12 | TWP: 44N | Range: 8E
Street: Blackhawk | Street View: ✓
Industrial/Commercial Complex w/3 or more Bldgs.: ☐



FARMSTEAD ☐
House: ☒ 2 Houses: ☐ 1 Major Barn: ☐ 2 Mjr Barns: ☐ 3 Mjr Barns: ☐ Corn Cribs, 1: ☐, 2: ☐, 3+: ☐
Garage: ☐ Mach. Shed: ☐ Grainery: ☐ Smokehouse: ☐ Summer Kitchen: ☐ Silo: ☐ Windmill: ☐
Grain Bins: ☐ Pump House: ☐ Hog Houses: ☐ Chicken Coop: ☐ Outhouse: ☐ Mobile Homes: ☐
Sheds, 1-3: ☐ 3+: ☐ Metal Bldgs: ☐ Comments:

FRAME# 1041 | Pres. Funct.: Rest/Cottage | Same ? ☒

Residence: ☒ Outbuilding: ☐ Public: ☐ Commercial: ☐ Barn: ☐ Industrial: ☐ Structural: ☐ Religious: ☐
Deteriorated: ☐ Abandoned: ☐ Lrg: ☐ Md: ☒ Sml: ☐
or: 110 BLACKHAWK | Stories, ½: ☐ 1: ☒ 2: ☐ 2+: ☐
Frame: ☒ Masonry: ☐ Pole: ☐ Log: ☐ Other:
Clpbd: ☐ Weathrbd: ☐ Vert: ☐ Wd. Shngl: ☐ Brick: ☐
Stone: ☐ Block: ☐ Metal: ☐ Asbestos: ☒ Vinyl: ☐ Tar Ppr: ☐
Brick: ☐ Stone: ☐ Block: ☒ Poured or Stucco: ☐ Tile: ☐
Gable: ☒ Hipped: ☒ Flat: ☐ Mansard: ☐ Other:
Asphalt Shngl: ☒ Metal: ☐ Wood Shngl: ☐ Other:
Good: ☐ Fair: ☒ Altr: ☐ Vy Altd: ☐ Add., Major: ☐ Minor: ☒ Corners
1700-1799: ☐ 1800-1859: ☐ 1860-1910: ☐ 1910-1945: ☒

Bibliography and further notes on Reverse

Surveyed by: Date:

#1 BUILDING 2	FRAME#	Pres. Funct.: Same ? ☐
Original Function	Residence: ☐ Outbuilding: ☐ Public: ☐ Commercial: ☐ Barn: ☐ Industrial: ☐ Structural: ☐ Religious: ☐	
Condition/use/size	Deteriorated: ☐ Abandoned: ☐ Lrg: ☐ Md: ☐ Sml: ☐	
Building TYPE	or:	Stories, ½: ☐ 1: ☐ 1½: ☐ 2: ☐ 2+: ☐
Structure	Frame: ☐ Masonry: ☐ Pole: ☐ Log: ☐ Other:	
Siding material	Clpbd: ☐ Weathrbd: ☐ Vert: ☐ Wd. Shngl: ☐ Brick: ☐ Stone: ☐ Block: ☐ Metal: ☐ Asbestos: ☐ Vinyl: ☐ Tar Ppr: ☐	
Foundation	Brick: ☐ Stone: ☐ Block: ☐ Poured or Stucco: ☐ Tile: ☐	
Roof	Gable: ☐ Hipped: ☐ Flat: ☐ Mansard: ☐ Other:	
Roof Material	Asphalt Shngl: ☐ Metal: ☐ Wood Shngl: ☐ Other:	
Integrity	Good: ☐ Fair: ☐ Altr: ☐ Vy Altd: ☐ Add., Major: ☐ Minor: ☐	
Period	1700-1799: ☐ 1800-1859: ☐ 1860-1910: ☐ 1910-1945: ☐	
BUILDING 3	or:	Note:
BUILDING 4	or:	Note:

IL 422-0445

ILLINOIS RURAL SURVEY

County: McHenry | Site #: 3781 | Town:
¼: NW | Sec: 12 | TWP: 44N | Range: 8E
Street: Un-named | Street View: ✓
Industrial/Commercial Complex w/3 or more Bldgs.: ☐



FARMSTEAD ☐
House: ☒ 2 Houses: ☐ 1 Major Barn: ☐ 2 Mjr Barns: ☐ 3 Mjr Barns: ☐ Corn Cribs, 1: ☐, 2: ☐, 3+: ☐
Garage: ☒ Mach. Shed: ☐ Grainery: ☐ Smokehouse: ☐ Summer Kitchen: ☐ Silo: ☐ Windmill: ☐
Grain Bins: ☐ Pump House: ☐ Hog Houses: ☐ Chicken Coop: ☐ Outhouse: ☐ Mobile Homes: ☐
Sheds, 1-3: ☐ 3+: ☐ Metal Bldgs: ☐ Comments: CLUBHOUSE ORIGINALLY

FRAME# 12 | Pres. Funct.: Cottage | Same ? ☐

Residence: ☒ Outbuilding: ☐ Public: ☐ Commercial: ☐ Barn: ☐ Industrial: ☐ Structural: ☐ Religious: ☐
Deteriorated: ☐ Abandoned: ☐ Lrg: ☐ Md: ☒ Sml: ☐
or: | Stories, ½: ☐ 1: ☒ 1½: ☐ 2: ☐ 2+: ☐
Frame: ☐ Masonry: ☐ Pole: ☐ Log: ☐ Other:
Clpbd: ☒ Weathrbd: ☒ Vert: ☐ Wd. Shngl: ☐ Brick: ☐
Stone: ☐ Block: ☐ Metal: ☐ Asbestos: ☐ Vinyl: ☐ Tar Ppr: ☐
Brick: ☐ Stone: ☐ Block: ☐ Poured or Stucco: ☐ Tile: ☐ Stilts
Gable: ☒ Hipped: ☐ Flat: ☐ Mansard: ☐ Other:
Asphalt Shngl: ☒ Metal: ☐ Wood Shngl: ☐ Other: TAR PAPER
Good: ☒ Fair: ☐ Altr: ☐ Vy Altd: ☐ Add., Major: ☐ Minor: ☐
1700-1799: ☐ 1800-1859: ☐ 1860-1910: ☒ 1910-1945: ☐ ~~1905~~ 1907

Bibliography and further notes on Reverse

Surveyed by: Date:

#1 BUILDING 2	FRAME#	Pres. Funct.: Same ? ☐
Original Function	Residence: ☐ Outbuilding: ☐ Public: ☐ Commercial: ☐ Barn: ☐ Industrial: ☐ Structural: ☐ Religious: ☐	
Condition/use/size	Deteriorated: ☐ Abandoned: ☐ Lrg: ☐ Md: ☐ Sml: ☐	
Building TYPE	or:	Stories, ½: ☐ 1: ☐ 1½: ☐ 2: ☐ 2+: ☐
Structure	Frame: ☐ Masonry: ☐ Pole: ☐ Log: ☐ Other:	
Siding material	Clpbd: ☐ Weathrbd: ☐ Vert: ☐ Wd. Shngl: ☐ Brick: ☐ Stone: ☐ Block: ☐ Metal: ☐ Asbestos: ☐ Vinyl: ☐ Tar Ppr: ☐	
Foundation	Brick: ☐ Stone: ☐ Block: ☐ Poured or Stucco: ☐ Tile: ☐	
Roof	Gable: ☐ Hipped: ☐ Flat: ☐ Mansard: ☐ Other:	
Roof Material	Asphalt Shngl: ☐ Metal: ☐ Wood Shngl: ☐ Other:	
Integrity	Good: ☐ Fair: ☐ Altr: ☐ Vy Altd: ☐ Add., Major: ☐ Minor: ☐	
Period	1700-1799: ☐ 1800-1859: ☐ 1860-1910: ☐ 1910-1945: ☐	
BUILDING 3	or:	Note:
BUILDING 4	or:	Note:

IL 422-0445

Maiden name — Hughes —

Used as summer cottage only

Woman who lives here is 84 — has spent all her summers here and part of the winters. Her father built this cottage and that on 3777 (about 1902). Her House was a Club house owned by a lumber yard in McHenry, Originally.

ILLINOIS RURAL SURVEY

County: McHenry | Site #: 3782 | Town:
¼: NW | Sec: 12 | TWP: 44N | Range: 8E
Street: 1205 S Blackhawk | Street View: ☑
Industrial/Commercial Complex w/3 or more Bldgs.: ☐

FARMSTEAD ☐
House: ☑ 2 Houses: ☐ 1 Major Barn: ☐ 2 Mjr Barns: ☐ 3 Mjr Barns: ☐ Corn Cribs, 1: ☐, 2: ☐, 3+: ☐
Garage: ☒ Mach. Shed: ☐ Grainery: ☐ Smokehouse: ☐ Summer Kitchen: ☐ Silo: ☐ Windmill: ☐
Grain Bins: ☐ Pump House: ☐ Hog Houses: ☐ Chicken Coop: ☐ Outhouse: ☐ Mobile Homes: ☐
Sheds, 1-3: ☐ 3+: ☐ Metal Bldgs: ☒ Comments: Attached Garage



FRAME# 3 | Pres. Funct.: Res/Cottage | Same ? ☐

Residence: ☑ Outbuilding: ☐ Public: ☐ Commercial: ☐ Barn: ☐ Industrial: ☐ Structural: ☐ Religious: ☐
Deteriorated: ☐ Abandoned: ☐ Lrg ☐ Md ☑ Sml ☐
or: | Stories, 1: ☑ 1-½: ☐ 2: ☐ 2+: ☐
Frame: ☑ Masonry: ☐ Pole: ☐ Log: ☐ Other:
Clpbd: ☐ Weathrbd: ☒ Vert: ☐ Wd. Shngl: ☐ Brick: ☐
Stone: ☐ Block: ☐ Metal: ☑ Asbstos: ☐ Vinyl: ☐ Tar Ppr: ☐
Brick: ☐ Stone: ☐ Block: ☐ Poured or Stucco: ☐ Tile: ☐
Gable: ☑ Hipped: ☐ Flat: ☐ Mansard: ☐ Other:
Asphalt Shngl: ☒ Metal: ☐ Wood Shngl: ☐ Other:
Good: ☐ Fair: ☑ Altr: ☐ Vy Altd: ☐ Add., Major: ☐ Minor: ☐
1700-1799: ☐ 1800-1859: ☐ 1860-1910: ☐ 1910-1945: ☒

Bibliography and further notes on Reverse

Surveyed by: _____ Date: _____

▪1 BUILDING 2▪	FRAME# ___ Pres. Funct.: ___ Same ? ☐
Original Function	Residence ☐ Outbuilding ☐ Public: ☐ Commercial ☐ Barn: ☐ Industrial ☐ Structural: ☐ Religious: ☐
Condition/use/size	Deteriorated: ☐ Abandoned: ☐ Lrg ☐ Md ☐ Sm ☐
Building TYPE	or: ___ Stories, 1: ☐ 1-½: ☐ 2: ☐ 2+: ☐
Structure	Frame ☐ Masonry: ☐ Pole: ☐ Log: ☐ Other:
Siding material	Clpbd. ☐ Weathrbd: ☐ Vert: ☐ Wd. Shngl: ☐ Brick: ☐ Stone: ☐ Block: ☐ Metal: ☐ Asbstos: ☐ Vinyl: ☐ Tar Ppr: ☐
Foundation	Brick: ☐ Stone: ☐ Block: ☐ Poured or Stucco: ☐ Tile: ☐
Roof	Gable: ☐ Hipped: ☐ Flat: ☐ Mansard: ☐ Other:
Roof Material	Asphalt Shngl: ☐ Metal: ☐ Wood Shngl: ☐ Other:
Integrity	Good: ☐ Fair: ☐ Altr: ☐ Vy Altd: ☐ Add., Major: ☐ Minor: ☐
Period	1700-1799: ☐ 1800-1859: ☐ 1860-1910: ☐ 1910-1945: ☐
BUILDING 3	or: ___ Note:
BUILDING 4	or: ___ Note:

IL 422-0465

ILLINOIS RURAL SURVEY

County: McHenry | Site # 3783 | Town:
¼: NW | Sec: 12 | TWP: 44N | Range: 8E
Street: 1213 Blackhawk | Street View: ☑
Industrial/Commercial Complex w/3 or more Bldgs.: ☐

FARMSTEAD ☐
House: ☒ 2 Houses: ☐ 1 Major Barn: ☐ 2 Mjr Barns: ☐ 3 Mjr Barns: ☐ Corn Cribs, 1: ☐, 2: ☐, 3+: ☐
Garage: ☑ Mach. Shed: ☐ Grainery: ☐ Smokehouse: ☐ Summer Kitchen: ☐ Silo: ☐ Windmill: ☐
Grain Bins: ☐ Pump House: ☐ Hog Houses: ☐ Chicken Coop: ☐ Outhouse: ☐ Mobile Homes: ☐
Sheds, 1-3: ☐ 3+: ☐ Metal Bldgs: ☐ Comments:



FRAME# 14 | Pres. Funct.: Res/Cottage | Same ? ☒

Residence: ☒ Outbuilding: ☐ Public: ☐ Commercial: ☐ Barn: ☐ Industrial: ☐ Structural: ☐ Religious: ☐
Deteriorated: ☐ Abandoned: ☐ Lrg ☐ Md ☑ Sml ☐
or: | Stories, 1: ☑ 1-½: ☐ 2: ☐ 2+: ☐
Frame: ☑ Masonry: ☐ Pole: ☐ Log: ☐ Other:
Clpbd: ☐ Weathrbd: ☑ Vert: ☐ Wd. Shngl: ☐ Brick: ☐
Stone: ☐ Block: ☐ Metal: ☐ Asbstos: ☐ Vinyl: ☐ Tar Ppr: ☐
Brick: ☐ Stone: ☐ Block: ☑ Poured or Stucco: ☐ Tile: ☐
Gable: ☑ Hipped: ☐ Flat: ☐ Mansard: ☐ Other:
Asphalt Shngl: ☒ Metal: ☐ Wood Shngl: ☐ Other:
Good: ☐ Fair: ☑ Altr: ☐ Vy Altd: ☐ Add., Major: ☐ Minor: ☐
1700-1799: ☐ 1800-1859: ☐ 1860-1910: ☐ 1910-1945: ☒

Bibliography and further notes on Reverse

Surveyed by: _____ Date: _____

▪1 BUILDING 2▪	FRAME# ___ Pres. Funct.: ___ Same ? ☐
Original Function	Residence: ☐ Outbuilding ☐ Public: ☐ Commercial: ☐ Barn: ☐ Industrial: ☐ Structural: ☐ Religious: ☐
Condition/use/size	Deteriorated: ☐ Abandoned: ☐ Lrg ☐ Md ☐ Sm ☐
Building TYPE	or: ___ Stories, 1: ☐ 1-½: ☐ 2: ☐ 2+: ☐
Structure	Frame ☐ Masonry: ☐ Pole: ☐ Log: ☐ Other:
Siding material	Clpbd: ☐ Weathrbd: ☐ Vert: ☐ Wd. Shngl: ☐ Brick: ☐ Stone: ☐ Block: ☐ Metal: ☐ Asbstos: ☐ Vinyl: ☐ Tar Ppr: ☐
Foundation	Brick: ☐ Stone: ☐ Block: ☐ Poured or Stucco: ☐ Tile: ☐
Roof	Gable: ☐ Hipped: ☐ Flat: ☐ Mansard: ☐ Other:
Roof Material	Asphalt Shngl: ☐ Metal: ☐ Wood Shngl: ☐ Other:
Integrity	Good: ☐ Fair: ☐ Altr: ☐ Vy Altd: ☐ Add., Major: ☐ Minor: ☐
Period	1700-1799: ☐ 1800-1859: ☐ 1860-1910: ☐ 1910-1945: ☐
BUILDING 3	or: ___ Note:
BUILDING 4	or: ___ Note:

IL 422-0465

ILLINOIS RURAL SURVEY

County: McHenry	Site #: 3784	Town:	
¼: NW	Sec: 12	TWP: 44N	Range: 8E
Street: 223 Blackhawk		Street View: ☑	

Industrial/Commercial Complex w/3 or more Bldgs.: ☐

FARMSTEAD ☐

House: ☑ 2 Houses: ☐ 1 Major Barn: ☐ 2 Mjr Barns: ☐ 3 Mjr Barns: ☐ Corn Cribs, 1: ☐, 2: ☐, 3+: ☐

Garage: ☑ Mach. Shed: ☐ Grainery: ☐ Smokehouse: ☐ Summer Kitchen: ☐ Silo: ☐ Windmill: ☐

Grain Bins: ☐ Pump House: ☐ Hog Houses: ☐ Chicken Coop: ☐ Outhouse: ☐ Mobile Homes: ☐

Sheds, 1-3: ☐ 3+: ☐ Metal Bldgs: ☐ Comments:



#1 BUILDING 2#		FRAME# 15	Pres. Funct.: Red Cottage	Same ? ☑
Original Function	Residence: ☑ Outbuilding: ☐ Public: ☐ Commercial: ☐ Barn: ☐ Industrial: ☐ Structural: ☐ Religious: ☐			
Condition/use/size	Deteriorated: ☐ Abandoned: ☐ Lrg ☐ Md ☑ Sml ☐			
Building TYPE			or:	Stories, 1: ☐ 1-½: ☐ 2: ☐ 2+: ☐
Structure	Frame: ☑ Masonry: ☐ Pole: ☐ Log: ☐ Other:			
Siding material	Clpbd: ☐ Weathrbd: ☐ Vert: ☑ Wd. Shngl: ☐ Brick: ☐ Stone: ☐ Block: ☐ Metal: ☐ Asbestos: ☐ Vinyl: ☐ Tar Ppr: ☐			
Foundation	Brick: ☐ Stone: ☐ Block: ☑ Poured or Stucco: ☐ Tile: ☐			
Roof	Gable: ☑ Hipped: ☐ Flat: ☐ Mansard: ☐ Other:			
Roof Material	Asphalt Shngl: ☑ Metal: ☐ Wood Shngl: ☐ Other:			
Integrity	Good: ☐ Fair: ☐ Altr: ☑ Vy Altd: ☐ Add., Major: ☑ Minor: ☐			
Period	1700-1799: ☐ 1800-1859: ☐ 1860-1910: ☐ 1910-1945: ☑			
BUILDING 3			or:	Note:
BUILDING 4			or:	Note:

Bibliography and further notes on Reverse

Surveyed by: Date:

IL 422-0465

ILLINOIS RURAL SURVEY

County: McHenry	Site #: 3785	Town:	
¼: SE	Sec: 12	TWP: 44N	Range: 8E
Street: FERNWOOD		Street View: ☑	

Industrial/Commercial Complex w/3 or more Bldgs.: ☐

FARMSTEAD ☐

House: ☑ 2 Houses: ☐ 1 Major Barn: ☐ 2 Mjr Barns: ☐ 3 Mjr Barns: ☐ Corn Cribs, 1: ☐, 2: ☐, 3+: ☐

Garage: ☑ Mach. Shed: ☐ Grainery: ☐ Smokehouse: ☐ Summer Kitchen: ☐ Silo: ☐ Windmill: ☐

Grain Bins: ☐ Pump House: ☐ Hog Houses: ☐ Chicken Coop: ☐ Outhouse: ☐ Mobile Homes: ☐

Sheds, 1-3: ☐ 3+: ☐ Metal Bldgs: ☐ Comments:



#1 BUILDING 2#		FRAME# 16	Pres. Funct.: REST COTTAGE	Same ? ☑
Original Function	Residence: ☑ Outbuilding: ☐ Public: ☐ Commercial: ☐ Barn: ☐ Industrial: ☐ Structural: ☐ Religious: ☐			
Condition/use/size	Deteriorated: ☐ Abandoned: ☐ Lrg ☐ Md ☑ Sml ☐			
Building TYPE			or:	Stories, 1: ☑ 1-½: ☐ 2: ☐ 2+: ☐
Structure	Frame: ☑ Masonry: ☐ Pole: ☐ Log: ☐ Other:			
Siding material	Clpbd: ☐ Weathrbd: ☐ Vert: ☐ Wd. Shngl: ☐ Brick: ☐ Stone: ☐ Block: ☐ Metal: ☐ Asbestos: ☐ Vinyl: ☐ Tar Ppr: ☐ DIAGONAL WOOD			
Foundation	Brick: ☐ Stone: ☐ Block: ☐ Poured or Stucco: ☑ Tile: ☐			
Roof	Gable: ☑ Hipped: ☐ Flat: ☐ Mansard: ☐ Other:			
Roof Material	Asphalt Shngl: ☑ Metal: ☐ Wood Shngl: ☐ Other:			
Integrity	Good: ☐ Fair: ☐ Altr: ☑ Vy Altd: ☐ Add., Major: ☐ Minor: ☐			
Period	1700-1799: ☐ 1800-1859: ☐ 1860-1910: ☐ 1910-1945: ☑			
BUILDING 3			or:	Note:
BUILDING 4			or:	Note:

Bibliography and further notes on Reverse

Surveyed by: Date:

IL 422-0465

ILLINOIS RURAL SURVEY

County: McHenry | Site #: 3786 | Town:
¼: SE | Sec: 12 | TWP: 44N | Range: 8E
Street: Fernwood | Street View: X

Industrial/Commercial Complex w/3 or more Bldgs.: ☐

FARMSTEAD ☐
House: X 2 Houses: ☐ 1 Major Barn: ☐ 2 Mjr Barns: ☐ 3 Mjr Barns: ☐ Corn Cribs, 1: ☐, 2: ☐, 3+: ☐
Garage: X Mach. Shed: ☐ Grainery: ☐ Smokehouse: ☐ Summer Kitchen: ☐ Silo: ☐ Windmill: ☐
Grain Bins: ☐ Pump House: ☐ Hog Houses: ☐ Chicken Coop: ☐ Outhouse: ☐ Mobile Homes: ☐
Sheds, 1-3: ☐ 3+: ☐ Metal Bldgs: ☐ Comments:



FRAME# 17 | Pres. Funct.: RES / Cottage | Same ? X

Residence: X Outbuilding: ☐ Public: ☐ Commercial: ☐ Barn: ☐ Industrial: ☐ Structural: ☐ Religious: ☐	Original Function	Residence: ☐ Outbuilding: ☐ Public: ☐ Commercial: ☐ Barn: ☐ Industrial: ☐ Structural: ☐ Religious: ☐
Deteriorated: ☐ Abandoned: ☐ Lrg: ☐ Md: X Sml: ☐	Condition/use/size	Deteriorated: ☐ Abandoned: ☐ Lrg: ☐ Md: ☐ Sm: ☐
1 1 0 6 or: Stories, 1: X 1-½: ☐ 2: ☐ 2+: ☐	Building TYPE	or: Stories, 1: ☐ 1-½: ☐ 2: ☐ 2+: ☐
Frame: X Masonry: ☐ Pole: ☐ Log: ☐ Other:	Structure	Frame: ☐ Masonry: ☐ Pole: ☐ Log: ☐ Other:
Clpbd: ☐ Weatherbd: X Vert: ☐ Wd. Shngl: ☐ Brick: ☐ Stone: ☐ Block: ☐ Metal: ☐ Asbestos: ☐ Vinyl: ☐ Tar Ppr: ☐	Siding material	Clpbd: ☐ Weatherbd: ☐ Vert: ☐ Wd. Shngl: ☐ Brick: ☐ Stone: ☐ Block: ☐ Metal: ☐ Asbestos: ☐ Vinyl: ☐ Tar Ppr: ☐
Brick: ☐ Stone: ☐ Block: ☐ Poured or Stucco: ☐ Tile: ☐	Foundation	Brick: ☐ Stone: ☐ Block: ☐ Poured or Stucco: ☐ Tile: ☐
Gable: X Hipped: ☐ Flat: ☐ Mansard: ☐ Other:	Roof	Gable: ☐ Hipped: ☐ Flat: ☐ Mansard: ☐ Other:
Asphalt Shngl: X Metal: ☐ Wood Shngl: ☐ Other:	Roof Material	Asphalt Shngl: ☐ Metal: ☐ Wood Shngl: ☐ Other:
Good: X Fair: ☐ Altr: ☐ Vy Altd: ☐ Add., Major: ☐ Minor: X	Integrity	Good: ☐ Fair: ☐ Altr: ☐ Vy Altd: ☐ Add., Major: ☐ Minor: ☐
1700-1799: ☐ 1800-1859: ☐ 1860-1910: ☐ 1910-1945: X	Period	1700-1799: ☐ 1800-1859: ☐ 1860-1910: ☐ 1910-1945: ☐
Bibliography and further notes on Reverse	BUILDING 3	or: Note:
Surveyed by: Date:	BUILDING 4	or: Note:

IL 422-0465

ILLINOIS RURAL SURVEY

County: McHenry | Site #: 3787 | Town:
¼: SE | Sec: 12 | TWP: 44N | Range: 8E
Street: 915 Fernwood | Street View: X

Industrial/Commercial Complex w/3 or more Bldgs.: ☐

FARMSTEAD ☐
House: X 2 Houses: ☐ 1 Major Barn: ☐ 2 Mjr Barns: ☐ 3 Mjr Barns: ☐ Corn Cribs, 1: ☐, 2: ☐, 3+: ☐
Garage: X Mach. Shed: ☐ Grainery: ☐ Smokehouse: ☐ Summer Kitchen: ☐ Silo: ☐ Windmill: ☐
Grain Bins: ☐ Pump House: ☐ Hog Houses: ☐ Chicken Coop: ☐ Outhouse: ☐ Mobile Homes: ☐
Sheds, 1-3: ☐ 3+: ☐ Metal Bldgs: ☐ Comments:



FRAME# 18 | Pres. Funct.: Res / Cottage | Same ? X

Residence: X Outbuilding: ☐ Public: ☐ Commercial: ☐ Barn: ☐ Industrial: ☐ Structural: ☐ Religious: ☐	Original Function	Residence: ☐ Outbuilding: ☐ Public: ☐ Commercial: ☐ Barn: ☐ Industrial: ☐ Structural: ☐ Religious: ☐
Deteriorated: ☐ Abandoned: ☐ Lrg: ☐ Md: X Sml: ☐	Condition/use/size	Deteriorated: ☐ Abandoned: ☐ Lrg: ☐ Md: ☐ Sm: ☐
1 1 1 1 or: Stories, 1: ☐ 1-½: X 2: ☐ 2+: ☐	Building TYPE	or: Stories, 1: ☐ 1-½: ☐ 2: ☐ 2+: ☐
Frame: X Masonry: ☐ Pole: ☐ Log: ☐ Other:	Structure	Frame: ☐ Masonry: ☐ Pole: ☐ Log: ☐ Other:
Clpbd: ☐ Weatherbd: ☐ Vert: ☐ Wd. Shngl: ☐ Brick: ☐ Stone: ☐ Block: ☐ Metal: ☐ Asbestos: ☐ Vinyl: X Tar Ppr: ☐	Siding material	Clpbd: ☐ Weatherbd: ☐ Vert: ☐ Wd. Shngl: ☐ Brick: ☐ Stone: ☐ Block: ☐ Metal: ☐ Asbestos: ☐ Vinyl: ☐ Tar Ppr: ☐
Brick: ☐ Stone: ☐ Block: ☐ Poured or Stucco: ☐ Tile: ☐	Foundation	Brick: ☐ Stone: ☐ Block: ☐ Poured or Stucco: ☐ Tile: ☐
Gable: X Hipped: ☐ Flat: ☐ Mansard: ☐ Other:	Roof	Gable: ☐ Hipped: ☐ Flat: ☐ Mansard: ☐ Other:
Asphalt Shngl: X Metal: ☐ Wood Shngl: ☐ Other:	Roof Material	Asphalt Shngl: ☐ Metal: ☐ Wood Shngl: ☐ Other:
Good: ☐ Fair: X Altr: ☐ Vy Altd: ☐ Add., Major: X Minor: ☐	Integrity	Good: ☐ Fair: ☐ Altr: ☐ Vy Altd: ☐ Add., Major: ☐ Minor: ☐
1700-1799: ☐ 1800-1859: ☐ 1860-1910: ☐ 1910-1945: X	Period	1700-1799: ☐ 1800-1859: ☐ 1860-1910: ☐ 1910-1945: ☐
Bibliography and further notes on Reverse	BUILDING 3	or: Note:
Surveyed by: Date:	BUILDING 4	or: Note:

IL 422-0465

ILLINOIS RURAL SURVEY

County: McDonough | Site #: 3788 | Town:

¼: SE | Sec: 12 | TWP: 4N | Range: 8E

at: 1907 Fernwood | Street View: ☒

Industrial/Commercial Complex w/3 or more Bldgs.: ☐

FARMSTEAD ☐

House: ☒ 2 Houses: ☐ 1 Major Barn: ☐ 2 Mjr Barns: ☐ 3 Mjr Barns: ☐ Corn Cribs, 1: ☐, 2: ☐, 3+: ☐

Garage: ☒ Mach. Shed: ☐ Grainery: ☐ Smokehouse: ☐ Summer Kitchen: ☐ Silo: ☐ Windmill: ☐

Grain Bins: ☐ Pump House: ☐ Hog Houses: ☐ Chicken Coop: ☐ Outhouse: ☐ Mobile Homes: ☐

Sheds, 1-3: ☐ 3+: ☐ Metal Bldgs: ☐ Comments:



FRAME# 79 | Pres. Funct.: Res | Same ? ☐

Residence: ☒ Outbuilding: ☐ Public: ☐ Commercial: ☐ Barn: ☐ Industrial: ☐ Structural: ☐ Religious: ☐

Deteriorated: ☐ Abandoned: ☐ Lrg ☐ Md ☐ Sml ☐

or: Stories, 1: ☐ 1-½: ☐ 2: ☐ 2+: ☐

Frame: ☒ Masonry: ☐ Pole: ☐ Log: ☐ Other:

Clpbd: ☐ Weathrbd: ☐ Vert: ☐ Wd. Shngl: ☐ Brick: ☐ Stone: ☐ Block: ☐ Metal: ☒ Asbestos: ☐ Vinyl: ☐ Tar Ppr: ☐

Brick: ☐ Stone: ☐ Block: ☐ Poured or Stucco: ☐ Tile: ☐

Gable: ☒ Hipped: ☐ Flat: ☐ Mansard: ☐ Other:

Asphalt Shngl: ☒ Metal: ☐ Wood Shngl: ☐ Other:

Good: ☐ Fair: ☐ Altr: ☐ Vy Altd: ☒ Add., Major: ☒ Minor: ☐

1700-1799: ☐ 1800-1859: ☐ 1860-1910: ☐ 1910-1945: ☒

Bibliography and further notes on Reverse

Surveyed by: Date:

#1 BUILDING 2	
FRAME#	Pres. Funct.: Same ? ☐
Original Function	Residence ☐ Outbuilding ☐ Public ☐ Commercial ☐ Barn ☐ Industrial ☐ Structural ☐ Religious ☐
Condition/Integrity	Deteriorated ☐ Abandoned ☐ Lrg ☐ Md ☐ Sml ☐
Building TYPE	or: Stories, 1: ☐ 1-½: ☐ 2: ☐ 2+: ☐
Structure	Frame ☐ Masonry ☐ Pole ☐ Log ☐ Other:
Siding material	Clpbd ☐ Weathrbd ☐ Vert ☐ Wd. Shngl ☐ Brick ☐ Stone ☐ Block ☐ Metal ☐ Asbestos ☐ Vinyl ☐ Tar Ppr ☐
Foundation	Brick ☐ Stone ☐ Block ☐ Poured or Stucco ☐ Tile ☐
Roof	Gable ☐ Hipped ☐ Flat ☐ Mansard ☐ Other:
Roof Material	Asphalt Shngl ☐ Metal ☐ Wood Shngl ☐ Other:
Integrity	Good ☐ Fair ☐ Altr ☐ Vy Altd ☐ Add., Major ☐ Minor ☐
Period	1700-1799 ☐ 1800-1859 ☐ 1860-1910 ☐ 1910-1945 ☐
BUILDING 3	or: Note:
BUILDING 4	or: Note:

IL 422-6465

ILLINOIS RURAL SURVEY

County: McDonough | Site #: 3789 | Town:

¼: SE | Sec: 12 | TWP: 4N | Range: 8E

Street: 1907 Fernwood | Street View: ☒

Industrial/Commercial Complex w/3 or more Bldgs.: ☐

FARMSTEAD ☐

House: ☒ 2 Houses: ☐ 1 Major Barn: ☐ 2 Mjr Barns: ☐ 3 Mjr Barns: ☐ Corn Cribs, 1: ☐, 2: ☐, 3+: ☐

Garage: ☒ Mach. Shed: ☐ Grainery: ☐ Smokehouse: ☐ Summer Kitchen: ☐ Silo: ☐ Windmill: ☐

Grain Bins: ☐ Pump House: ☐ Hog Houses: ☐ Chicken Coop: ☐ Outhouse: ☐ Mobile Homes: ☐

Sheds, 1-3: ☐ 3+: ☐ Metal Bldgs: ☐ Comments:

FRAME# 80 | Pres. Funct.: Res / Cottage | Same ? ☒

Residence: ☒ Outbuilding: ☐ Public: ☐ Commercial: ☐ Barn: ☐ Industrial: ☐ Structural: ☐ Religious: ☐

Deteriorated: ☐ Abandoned: ☐ Lrg ☐ Md ☒ Sml ☐

or: Stories, 1: ☐ 1-½: ☐ 2: ☐ 2+: ☐

Frame: ☒ Masonry: ☐ Pole: ☐ Log: ☐ Other:

Clpbd: ☐ Weathrbd: ☐ Vert: ☐ Wd. Shngl: ☐ Brick: ☐ Stone: ☐ Block: ☐ Metal: ☐ Asbestos: ☒ Vinyl: ☐ Tar Ppr: ☐ Faux Brick

Brick: ☐ Stone: ☐ Block: ☐ Poured or Stucco: ☐ Tile: ☐

Gable: ☒ Hipped: ☐ Flat: ☐ Mansard: ☐ Other:

Asphalt Shngl: ☒ Metal: ☐ Wood Shngl: ☐ Other:

Good: ☐ Fair: ☒ Altr: ☐ Vy Altd: ☐ Add., Major: ☒ Minor: ☐

1700-1799: ☐ 1800-1859: ☐ 1860-1910: ☐ 1910-1945: ☒

Bibliography and further notes on Reverse

Surveyed by: Date:

#1 BUILDING 2	
FRAME#	Pres. Funct.: Same ? ☐
Original Function	Residence ☐ Outbuilding ☐ Public ☐ Commercial ☐ Barn ☐ Industrial ☐ Structural ☐ Religious ☐
Condition/Integrity	Deteriorated ☐ Abandoned ☐ Lrg ☐ Md ☐ Sml ☐
Building TYPE	or: Stories, 1: ☐ 1-½: ☐ 2: ☐ 2+: ☐
Structure	Frame ☐ Masonry ☐ Pole ☐ Log ☐ Other:
Siding material	Clpbd ☐ Weathrbd ☐ Vert ☐ Wd. Shngl ☐ Brick ☐ Stone ☐ Block ☐ Metal ☐ Asbestos ☐ Vinyl ☐ Tar Ppr ☐
Foundation	Brick ☐ Stone ☐ Block ☐ Poured or Stucco ☐ Tile ☐
Roof	Gable ☐ Hipped ☐ Flat ☐ Mansard ☐ Other:
Roof Material	Asphalt Shngl ☐ Metal ☐ Wood Shngl ☐ Other:
Integrity	Good ☐ Fair ☐ Altr ☐ Vy Altd ☐ Add., Major ☐ Minor ☐
Period	1700-1799 ☐ 1800-1859 ☐ 1860-1910 ☐ 1910-1945 ☐
BUILDING 3	or: Note:
BUILDING 4	or: Note:

IL 422-6465

ILLINOIS RURAL SURVEY

County: McHenry | Site #: 3790 | Town:

¼: SE | Sec: 12 | TWP: 44N | Range: 8E

Street: 1903 Fernwood | Street View: ☑

Industrial/Commercial Complex w/3 or more Bldgs.: ☐

FARMSTEAD ☐

House: ☐ 2 Houses: ☑ 1 Major Barn: ☐ 2 Mjr Barns: ☐ 3 Mjr Barns: ☐ Corn Cribs, 1: ☐, 2: ☐, 3+: ☐

Garage: ☑ Mach. Shed: ☐ Grainery: ☐ Smokehouse: ☐ Summer Kitchen: ☐ Silo: ☐ Windmill: ☐

Grain Bins: ☐ Pump House: ☐ Hog Houses: ☐ Chicken Coop: ☐ Outhouse: ☐ Mobile Homes: ☐

Sheds, 1-3: ☐ 3+: ☐ Metal Bldgs: ☐ Comments:



	BUILDING 1	BUILDING 2
FRAME#	21	22
Pres. Funct.:	Res/Cottage	Res/Cottage
Same ?		☑
Original Function	Residence: ☑ Outbuilding: ☐ Public: ☐ Commercial: ☐ Barn: ☐ Industrial: ☐ Structural: ☐ Religious: ☐	Residence: ☑ Outbuilding: ☐ Public: ☐ Commercial: ☐ Barn: ☐ Industrial: ☐ Structural: ☐ Religious: ☐
Condition/Use/Size	Deteriorated: ☐ Abandoned: ☐ Lrg: ☐ Md: ☑ Sml: ☐	Deteriorated: ☐ Abandoned: ☐ Lrg: ☐ Md: ☑ Sml: ☐
Building TYPE	1 1 1 1 or: Stories, 1: ☑ 1-½: ☐ 2: ☐ 2+: ☐	1 1 1 1 or: Stories, 1: ☐ 1-½: ☐ 2: ☐ 2+: ☐
Structure	Frame: ☐ Masonry: ☐ Pole: ☐ Log: ☐ Other:	Frame: ☑ Masonry: ☐ Pole: ☐ Log: ☐ Other:
Siding material	Clpbd: ☑ Weathrbd: ☐ Vert: ☐ Wd. Shngl: ☐ Brick: ☐ Stone: ☐ Block: ☐ Metal: ☐ Asbestos: ☐ Vinyl: ☐ Tar Ppr: ☐	Clpbd: ☐ Weathrbd: ☐ Vert: ☑ Wd. Shngl: ☐ Brick: ☐ Stone: ☐ Block: ☐ Metal: ☐ Asbestos: ☐ Vinyl: ☐ Tar Ppr: ☐
Foundation	Brick: ☐ Stone: ☐ Block: ☐ Poured or Stucco: ☐ Tile: ☐	Brick: ☐ Stone: ☐ Block: ☑ Poured or Stucco: ☐ Tile: ☐
Roof	Gable: ☑ Hipped: ☐ Flat: ☐ Mansard: ☐ Other:	Gable: ☑ Hipped: ☐ Flat: ☐ Mansard: ☐ Other:
Roof Material	Asphalt Shngl: ☑ Metal: ☐ Wood Shngl: ☐ Other:	Asphalt Shngl: ☑ Metal: ☐ Wood Shngl: ☐ Other:
Integrity	Good: ☑ Fair: ☐ Altr: ☐ Vy Altd: ☐ Add., Major: ☐ Minor: ☑	Good: ☐ Fair: ☑ Altr: ☐ Vy Altd: ☐ Add., Major: ☐ Minor: ☐
Period	1700-1799: ☐ 1800-1859: ☐ 1860-1910: ☐ 1910-1945: ☑	1700-1799: ☐ 1800-1859: ☐ 1860-1910: ☐ 1910-1945: ☑
BUILDING 3		or: Note:
BUILDING 4		or: Note:

Bibliography and further notes on Reverse

Surveyed by: Date:

IL 422-0445

ILLINOIS RURAL SURVEY

County: McHenry | Site #: 3791 | Town:

¼: SE | Sec: 12 | TWP: 44N | Range: 8E

Street: 1820 Fernwood | Street View: ☑

Industrial/Commercial Complex w/3 or more Bldgs.: ☐

FARMSTEAD ☐

House: ☑ 2 Houses: ☐ 1 Major Barn: ☐ 2 Mjr Barns: ☐ 3 Mjr Barns: ☐ Corn Cribs, 1: ☐, 2: ☐, 3+: ☐

Garage: ☑ Mach. Shed: ☐ Grainery: ☐ Smokehouse: ☐ Summer Kitchen: ☐ Silo: ☐ Windmill: ☐

Grain Bins: ☐ Pump House: ☐ Hog Houses: ☐ Chicken Coop: ☐ Outhouse: ☐ Mobile Homes: ☐

Sheds, 1-3: ☐ 3+: ☐ Metal Bldgs: ☐ Comments:



	BUILDING 1	BUILDING 2
FRAME#	23	
Pres. Funct.:		
Same ?		
Original Function	Residence: ☑ Outbuilding: ☐ Public: ☐ Commercial: ☐ Barn: ☐ Industrial: ☐ Structural: ☐ Religious: ☐	Residence: ☐ Outbuilding: ☐ Public: ☐ Commercial: ☐ Barn: ☐ Industrial: ☐ Structural: ☐ Religious: ☐
Condition/Use/Size	Deteriorated: ☐ Abandoned: ☐ Lrg: ☐ Md: ☑ Sml: ☐	Deteriorated: ☐ Abandoned: ☐ Lrg: ☐ Md: ☐ Sml: ☐
Building TYPE	1 1 1 0 or: Stories, 1: ☐ 1-½: ☐ 2: ☐ 2+: ☐	or: Stories, 1: ☐ 1-½: ☐ 2: ☐ 2+: ☐
Structure	Frame: ☑ Masonry: ☐ Pole: ☐ Log: ☐ Other:	Frame: ☐ Masonry: ☐ Pole: ☐ Log: ☐ Other:
Siding material	Clpbd: ☑ Weathrbd: ☐ Vert: ☐ Wd. Shngl: ☐ Brick: ☐ Stone: ☐ Block: ☐ Metal: ☐ Asbestos: ☐ Vinyl: ☐ Tar Ppr: ☐	Clpbd: ☐ Weathrbd: ☐ Vert: ☐ Wd. Shngl: ☐ Brick: ☐ Stone: ☐ Block: ☐ Metal: ☐ Asbestos: ☐ Vinyl: ☐ Tar Ppr: ☐
Foundation	Brick: ☐ Stone: ☐ Block: ☑ Poured or Stucco: ☐ Tile: ☐	Brick: ☐ Stone: ☐ Block: ☐ Poured or Stucco: ☐ Tile: ☐
Roof	Gable: ☐ Hipped: ☑ Flat: ☐ Mansard: ☐ Other:	Gable: ☐ Hipped: ☐ Flat: ☐ Mansard: ☐ Other:
Roof Material	Asphalt Shngl: ☑ Metal: ☐ Wood Shngl: ☐ Other:	Asphalt Shngl: ☐ Metal: ☐ Wood Shngl: ☐ Other:
Integrity	Good: ☐ Fair: ☑ Altr: ☐ Vy Altd: ☐ Add., Major: ☑ Minor: ☐	Good: ☐ Fair: ☐ Altr: ☐ Vy Altd: ☐ Add., Major: ☐ Minor: ☐
Period	1700-1799: ☐ 1800-1859: ☐ 1860-1910: ☐ 1910-1945: ☑	1700-1799: ☐ 1800-1859: ☐ 1860-1910: ☐ 1910-1945: ☐
BUILDING 3		or: Note:
BUILDING 4		or: Note:

Bibliography and further notes on Reverse

Surveyed by: Date:

IL 422-0445



ILLINOIS RURAL SURVEY

County: McHenry	Site #: 3792	Town:	
¼: SE	Sec: 12	TWP: 44N	Range: 8E
Street: Fernwood		Street View: ☑	

Industrial/Commercial Complex w/3 or more Bldgs.: ☐

FARMSTEAD ☐

House: ☑ 2 Houses: ☐ 1 Major Barn: ☐ 2 Mjr Barns: ☐ 3 Mjr Barns: ☐ Corn Cribs, 1: ☐, 2: ☐, 3+: ☐

Garage: ☐ Mach. Shed: ☐ Grainery: ☐ Smokehouse: ☐ Summer Kitchen: ☐ Silo: ☐ Windmill: ☐

Grain Bins: ☐ Pump House: ☐ Hog Houses: ☐ Chicken Coop: ☐ Outhouse: ☐ Mobile Homes: ☐

Sheds, 1-3: ☐ 3+: ☐ Metal Bldgs: ☐ Comments:



FRAME# 24	Pres. Funct.: Cottage	Same ? ☐	#1 BUILDING 2#
Residence: ☑ Outbuilding: ☐ Public: ☐ Commercial: ☐ Barn: ☐ Industrial: ☐ Structural: ☐ Religious: ☐			Original Function
Deteriorated: ☐ Abandoned: ☐ Lrg ☐ Mid ☐ Sml ☑			Condition/use/size
5OR 6 SIDED	Stories, 1: ☑ 1-½: ☐ 2: ☐ 2+: ☐		Building TYPE
Frame: ☐ Masonry: ☐ Pole: ☐ Log: ☐ Other:			Structure
Clpbd: ☑ Weathrbd: ☐ Vert: ☐ Wd. Shngl: ☐ Brick: ☐ Stone: ☐ Block: ☐ Metal: ☐ Asbestos: ☐ Vinyl: ☐ Tar Ppr: ☐			Siding material
Brick: ☐ Stone: ☐ Block: ☐ Poured or Stucco: ☐ Tile: ☐ Stilts			Foundation
Gable: ☐ Hipped: ☑ Flat: ☐ Mansard: ☐ Other:			Roof
Asphalt Shngl: ☐ Metal: ☐ Wood Shngl: ☐ Other: TAR PAPER			Roof Material
Good: ☐ Fair: ☑ Altr: ☐ Vy Altd: ☐ Add., Major: ☑ Minor: ☐			Integrity
1700-1799: ☐ 1800-1859: ☐ 1860-1910: ☐ 1910-1945: ☑			Period
Bibliography and further notes on Reverse			BUILDING 3
Surveyed by: Date:			BUILDING 4

FRAME# | Pres. Funct.: | Same ? ☐

Residence: ☐ Outbuilding: ☐ Public: ☐ Commercial: ☐ Barn: ☐ Industrial: ☐ Structural: ☐ Religious: ☐

Deteriorated: ☐ Abandoned: ☐ Lrg ☐ Mid ☐ Sml ☐

or: | Stories, 1: ☐ 1-½: ☐ 2: ☐ 2+: ☐

Frame: ☐ Masonry: ☐ Pole: ☐ Log: ☐ Other:

Clpbd: ☐ Weathrbd: ☐ Vert: ☐ Wd. Shngl: ☐ Brick: ☐ Stone: ☐ Block: ☐ Metal: ☐ Asbestos: ☐ Vinyl: ☐ Tar Ppr: ☐

Brick: ☐ Stone: ☐ Block: ☐ Poured or Stucco: ☐ Tile: ☐

Gable: ☐ Hipped: ☐ Flat: ☐ Mansard: ☐ Other:

Asphalt Shngl: ☐ Metal: ☐ Wood Shngl: ☐ Other:

Good: ☐ Fair: ☐ Altr: ☐ Vy Altd: ☐ Add., Major: ☐ Minor: ☐

1700-1799: ☐ 1800-1859: ☐ 1860-1910: ☐ 1910-1945: ☐

BUILDING 3 | or: | Note:

BUILDING 4 | or: | Note:

IL 422-0465

ILLINOIS RURAL SURVEY

County: McHenry	Site #: 3793	Town:	
¼: SE	Sec: 12	TWP: 44N	Range: 8E
Street: 1820 Fernwood		Street View: ☑	

Industrial/Commercial Complex w/3 or more Bldgs.: ☐

FARMSTEAD ☐

House: ☑ 2 Houses: ☐ 1 Major Barn: ☐ 2 Mjr Barns: ☐ 3 Mjr Barns: ☐ Corn Cribs, 1: ☐, 2: ☐, 3+: ☐

Garage: ☑ Mach. Shed: ☐ Grainery: ☐ Smokehouse: ☐ Summer Kitchen: ☐ Silo: ☐ Windmill: ☐

Grain Bins: ☐ Pump House: ☐ Hog Houses: ☐ Chicken Coop: ☐ Outhouse: ☐ Mobile Homes: ☐

Sheds, 1-3: ☐ 3+: ☐ Metal Bldgs: ☐ Comments:



FRAME# 25	Pres. Funct.:	Same ? ☐	#1 BUILDING 2#
Residence: ☑ Outbuilding: ☐ Public: ☐ Commercial: ☐ Barn: ☐ Industrial: ☐ Structural: ☐ Religious: ☐			Original Function
Deteriorated: ☐ Abandoned: ☐ Lrg ☑ Mid ☑ Sml ☐			Condition/use/size
or:	Stories, 1: ☐ 1-½: ☑ 2: ☐ 2+: ☐		Building TYPE
Frame: ☑ Masonry: ☐ Pole: ☐ Log: ☐ Other:			Structure
Clpbd: ☐ Weathrbd: ☐ Vert: ☐ Wd. Shngl: ☐ Brick: ☐ Stone: ☐ Block: ☐ Metal: ☑ Asbestos: ☐ Vinyl: ☐ Tar Ppr: ☐			Siding material
Brick: ☐ Stone: ☐ Block: ☐ Poured or Stucco: ☐ Tile: ☐ Block stilts			Foundation
Gable: ☑ Hipped: ☐ Flat: ☐ Mansard: ☐ Other:			Roof
Asphalt Shngl: ☑ Metal: ☐ Wood Shngl: ☐ Other:			Roof Material
Good: ☐ Fair: ☑ Altr: ☐ Vy Altd: ☐ Add., Major: ☐ Minor: ☐			Integrity
1700-1799: ☐ 1800-1859: ☐ 1860-1910: ☐ 1910-1945: ☑			Period
Bibliography and further notes on Reverse			BUILDING 3
Surveyed by: Date:			BUILDING 4

FRAME# | Pres. Funct.: | Same ? ☐

Residence: ☐ Outbuilding: ☐ Public: ☐ Commercial: ☐ Barn: ☐ Industrial: ☐ Structural: ☐ Religious: ☐

Deteriorated: ☐ Abandoned: ☐ Lrg ☐ Mid ☐ Sml ☐

or: | Stories, 1: ☐ 1-½: ☐ 2: ☐ 2+: ☐

Frame: ☐ Masonry: ☐ Pole: ☐ Log: ☐ Other:

Clpbd: ☐ Weathrbd: ☐ Vert: ☐ Wd. Shngl: ☐ Brick: ☐ Stone: ☐ Block: ☐ Metal: ☐ Asbestos: ☐ Vinyl: ☐ Tar Ppr: ☐

Brick: ☐ Stone: ☐ Block: ☐ Poured or Stucco: ☐ Tile: ☐

Gable: ☐ Hipped: ☐ Flat: ☐ Mansard: ☐ Other:

Asphalt Shngl: ☐ Metal: ☐ Wood Shngl: ☐ Other:

Good: ☐ Fair: ☐ Altr: ☐ Vy Altd: ☐ Add., Major: ☐ Minor: ☐

1700-1799: ☐ 1800-1859: ☐ 1860-1910: ☐ 1910-1945: ☐

BUILDING 3 | or: | Note:

BUILDING 4 | or: | Note:

IL 422-0465

ILLINOIS RURAL SURVEY

County: McHenry	Site #: 3794	Town:	
¼: SE	Sec: 12	TWP: 44N	Range: 8E
Street: 1819 Fernwood		Street View: X	

Industrial/Commercial Complex w/3 or more Bldgs.: ☐

FARMSTEAD ☐

House: X 2 Houses: ☐ 1 Major Barn: ☐ 2 Mjr Barns: ☐ 3 Mjr Barns: ☐ Corn Cribs, 1: ☐, 2: ☐, 3+: ☐
Garage: X Mach. Shed: ☐ Grainery: ☐ Smokehouse: ☐ Summer Kitchen: ☐ Silo: ☐ Windmill: ☐
Grain Bins: ☐ Pump House: ☐ Hog Houses: ☐ Chicken Coop: ☐ Outhouse: ☐ Mobile Homes: ☐
Sheds, 1-3: ☐ 3+: ☐ Metal Bldgs: ☐ Comments:



FRAME# 26	Pres. Funct.: Rec/Cottage	Same? X	
Residence: X Outbuilding: ☐ Public: ☐ Commercial: ☐ Barn: ☐ Industrial: ☐ Structural: ☐ Religious: ☐			
Deteriorated: ☐ Abandoned: ☐ Lrg: ☐ Mdl: X Sml: ☐			
1 1 1 1 or:	Stories: 1: X 1-½: ☐ 2: ☐ 2+: ☐		
Frame: X Masonry: ☐ Pole: ☐ Log: ☐ Other:			
Clpbd: ☐ Weathrbd: ☐ Vert: X Wd. Shngl: ☐ Brick: ☐ Stone: ☐ Block: ☐ Metal: ☐ Asbstos: ☐ Vinyl: ☐ Tar Ppr: ☐			
Brick: ☐ Stone: ☐ Block: ☐ Poured or Stucco: ☐ Tile: ☐			
Gable: X Hipped: ☐ Flat: ☐ Mansard: ☐ Other:			
Asphalt Shngl: X Metal: ☐ Wood Shngl: ☐ Other:			
Good: ☐ Fair: ☐ Altr: X Vy Altd: ☐ Add., Major: ☐ Minor: ☐			
1700-1799: ☐ 1800-1859: ☐ 1860-1910: ☐ 1910-1945: X			
Bibliography and further notes on Reverse			
Surveyed by: Date:			

#1 BUILDING 2	FRAME#	Pres. Funct.: Same? ☐
Original Function	Residence: ☐ Outbuilding: ☐ Public: ☐ Commercial: ☐ Barn: ☐ Industrial: ☐ Structural: ☐ Religious: ☐	
Condition/Integrity	Deteriorated: ☐ Abandoned: ☐ Lrg: ☐ Mdl: ☐ Sml: ☐	
Building TYPE	or	Stories: 1: ☐ 1-½: ☐ 2: ☐ 2+: ☐
Structure	Frame: ☐ Masonry: ☐ Pole: ☐ Log: ☐ Other:	
Siding material	Clpbd: ☐ Weathrbd: ☐ Vert: ☐ Wd. Shngl: ☐ Brick: ☐ Stone: ☐ Block: ☐ Metal: ☐ Asbstos: ☐ Vinyl: ☐ Tar Ppr: ☐	
Foundation	Brick: ☐ Stone: ☐ Block: ☐ Poured or Stucco: ☐ Tile: ☐	
Roof	Gable: ☐ Hipped: ☐ Flat: ☐ Mansard: ☐ Other:	
Roof Material	Asphalt Shngl: ☐ Metal: ☐ Wood Shngl: ☐ Other:	
Integrity	Good: ☐ Fair: ☐ Altr: ☐ Vy Altd: ☐ Add., Major: ☐ Minor: ☐	
Period	1700-1799: ☐ 1800-1859: ☐ 1860-1910: ☐ 1910-1945: ☐	
BUILDING 3	or:	Note:
BUILDING 4	or:	Note:

IL 422-0465

ILLINOIS RURAL SURVEY

County: McHenry	Site #: 3795	Town:	
¼: SE	Sec: 12	TWP: 44N	Range: 8E
Street: 1816 Fernwood		Street View: X	

Industrial/Commercial Complex w/3 or more Bldgs.: ☐

FARMSTEAD ☐

House: X 2 Houses: ☐ 1 Major Barn: ☐ 2 Mjr Barns: ☐ 3 Mjr Barns: ☐ Corn Cribs, 1: ☐, 2: ☐, 3+: ☐
Garage: X Mach. Shed: ☐ Grainery: ☐ Smokehouse: ☐ Summer Kitchen: ☐ Silo: ☐ Windmill: ☐
Grain Bins: ☐ Pump House: ☐ Hog Houses: ☐ Chicken Coop: ☐ Outhouse: ☐ Mobile Homes: ☐
Sheds, 1-3: ☐ 3+: ☐ Metal Bldgs: ☐ Comments:



FRAME# 27	Pres. Funct.: Rec/Cottage	Same? ☐	
Residence: X Outbuilding: ☐ Public: ☐ Commercial: ☐ Barn: ☐ Industrial: ☐ Structural: ☐ Religious: ☐			
Deteriorated: ☐ Abandoned: ☐ Lrg: ☐ Mdl: X Sml: ☐			
1 1 1 1 or:	Stories: 1: X 1-½: ☐ 2: ☐ 2+: ☐		
Frame: X Masonry: ☐ Pole: ☐ Log: ☐ Other:			
Clpbd: ☐ Weathrbd: X Vert: ☐ Wd. Shngl: ☐ Brick: ☐ Stone: ☐ Block: ☐ Metal: ☐ Asbstos: ☐ Vinyl: ☐ Tar Ppr: ☐			
Brick: ☐ Stone: ☐ Block: ☐ Poured or Stucco: ☐ Tile: ☐			
Gable: X Hipped: ☐ Flat: ☐ Mansard: ☐ Other:			
Asphalt Shngl: X Metal: ☐ Wood Shngl: ☐ Other:			
Good: ☐ Fair: X Altr: ☐ Vy Altd: ☐ Add., Major: X Minor: ☐			
1700-1799: ☐ 1800-1859: ☐ 1860-1910: ☐ 1910-1945: X			
Bibliography and further notes on Reverse			
Surveyed by: Date:			

#1 BUILDING 2	FRAME#	Pres. Funct.: Same? ☐
Original Function	Residence: ☐ Outbuilding: ☐ Public: ☐ Commercial: ☐ Barn: ☐ Industrial: ☐ Structural: ☐ Religious: ☐	
Condition/Integrity	Deteriorated: ☐ Abandoned: ☐ Lrg: ☐ Mdl: ☐ Sml: ☐	
Building TYPE	or	Stories: 1: ☐ 1-½: ☐ 2: ☐ 2+: ☐
Structure	Frame: ☐ Masonry: ☐ Pole: ☐ Log: ☐ Other:	
Siding material	Clpbd: ☐ Weathrbd: ☐ Vert: ☐ Wd. Shngl: ☐ Brick: ☐ Stone: ☐ Block: ☐ Metal: ☐ Asbstos: ☐ Vinyl: ☐ Tar Ppr: ☐	
Foundation	Brick: ☐ Stone: ☐ Block: ☐ Poured or Stucco: ☐ Tile: ☐	
Roof	Gable: ☐ Hipped: ☐ Flat: ☐ Mansard: ☐ Other:	
Roof Material	Asphalt Shngl: ☐ Metal: ☐ Wood Shngl: ☐ Other:	
Integrity	Good: ☐ Fair: ☐ Altr: ☐ Vy Altd: ☐ Add., Major: ☐ Minor: ☐	
Period	1700-1799: ☐ 1800-1859: ☐ 1860-1910: ☐ 1910-1945: ☐	
BUILDING 3	or:	Note:
BUILDING 4	or:	Note:

IL 422-0465

ILLINOIS RURAL SURVEY

County: McHenry | Site #: 3796 | Town:
¼: SE | Sec: 12 | TWP: 44N | Range: 8E
Street: 1813 Fernwood | Street View: ✓

Industrial/Commercial Complex w/3 or more Bldgs.: ☐

FARMSTEAD ☐
House: ☒ 2 Houses: ☐ 1 Major Barn: ☐ 2 Mjr Barns: ☐ 3 Mjr Barns: ☐ Corn Cribs, 1: ☐, 2: ☐, 3+: ☐
Garage: ☒ Mach. Shed: ☐ Grainery: ☐ Smokehouse: ☐ Summer Kitchen: ☐ Silo: ☐ Windmill: ☐
Grain Bins: ☐ Pump House: ☐ Hog Houses: ☐ Chicken Coop: ☐ Outhouse: ☐ Mobile Homes: ☐
Sheds, 1-3: ☐ 3+: ☐ Metal Bldgs: ☐ Comments:



FRAME# 28 | Pres. Funct.: | Same ? ☐

	BUILDING 2	
	FRAME#	Pres. Funct.: Same ? ☐
Residence: ☐ Outbuilding: ☐ Public: ☐ Commercial: ☐ Barn: ☐ Industrial: ☐ Structural: ☐ Religious: ☐	Original Function	Residence: ☐ Outbuilding: ☐ Public: ☐ Commercial: ☐ Barn: ☐ Industrial: ☐ Structural: ☐ Religious: ☐
Deteriorated: ☐ Abandoned: ☐ Lrg: ☐ Md: ☒ Sml: ☐	Condition/use/size	Deteriorated: ☐ Abandoned: ☐ Lrg: ☐ Md: ☐ Sml: ☐
or: Stories, 1: ☐ 1-½: ☒ 2: ☐ 2+: ☐	Building TYPE	or: Stories, 1: ☐ 1-½: ☐ 2: ☐ 2+: ☐
Frame: ☐ Masonry: ☐ Pole: ☐ Log: ☐ Other:	Structure	Frame: ☐ Masonry: ☐ Pole: ☐ Log: ☐ Other:
Clpbd: ☒ Weathbd: ☐ Vert: ☐ Wd. Shngl: ☐ Brick: ☐ Stone: ☐ Block: ☐ Metal: ☐ Asbestos: ☐ Vinyl: ☐ Tar Ppr: ☐	Siding material	Clpbd: ☐ Weathbd: ☐ Vert: ☐ Wd. Shngl: ☐ Brick: ☐ Stone: ☐ Block: ☐ Metal: ☐ Asbestos: ☐ Vinyl: ☐ Tar Ppr: ☐
Brick: ☐ Stone: ☐ Block: ☐ Poured or Stucco: ☐ Tile: ☐	Foundation	Brick: ☐ Stone: ☐ Block: ☐ Poured or Stucco: ☐ Tile: ☐
Gable: ☒ Hipped: ☐ Flat: ☐ Mansard: ☐ Other:	Roof	Gable: ☐ Hipped: ☐ Flat: ☐ Mansard: ☐ Other:
Asphalt Shngl: ☒ Metal: ☐ Wood Shngl: ☐ Other:	Roof Material	Asphalt Shngl: ☐ Metal: ☐ Wood Shngl: ☐ Other:
Good: ☐ Fair: ☒ Altr: ☐ Vy Altd: ☐ Add., Major: ☒ Minor: ☐	Integrity	Good: ☐ Fair: ☐ Altr: ☐ Vy Altd: ☐ Add., Major: ☐ Minor: ☐
1700-1799: ☐ 1800-1859: ☐ 1860-1910: ☐ 1910-1945: ☒	Period	1700-1799: ☐ 1800-1859: ☐ 1860-1910: ☐ 1910-1945: ☐
Bibliography and further notes on Reverse	BUILDING 3	or: Note:
Surveyed by: Date:	BUILDING 4	or: Note:

422-0445

ILLINOIS RURAL SURVEY

County: McHenry | Site #: 3797 | Town:
¼: SE | Sec: 12 | TWP: 44N | Range: 8E
Street: 1811 Fernwood | Street View: ✓

Industrial/Commercial Complex w/3 or more Bldgs.: ☐

FARMSTEAD ☐
House: ☒ 2 Houses: ☐ 1 Major Barn: ☐ 2 Mjr Barns: ☐ 3 Mjr Barns: ☐ Corn Cribs, 1: ☐, 2: ☐, 3+: ☐
Garage: ☒ Mach. Shed: ☐ Grainery: ☐ Smokehouse: ☐ Summer Kitchen: ☐ Silo: ☐ Windmill: ☐
Grain Bins: ☐ Pump House: ☐ Hog Houses: ☐ Chicken Coop: ☐ Outhouse: ☐ Mobile Homes: ☐
Sheds, 1-3: ☐ 3+: ☐ Metal Bldgs: ☐ Comments:



FRAME# 29 | Pres. Funct.: | Same ? ☐

	BUILDING 2	
	FRAME#	Pres. Funct.: Same ? ☐
Residence: ☐ Outbuilding: ☐ Public: ☐ Commercial: ☐ Barn: ☐ Industrial: ☐ Structural: ☐ Religious: ☐	Original Function	Residence: ☐ Outbuilding: ☐ Public: ☐ Commercial: ☐ Barn: ☐ Industrial: ☐ Structural: ☐ Religious: ☐
Deteriorated: ☐ Abandoned: ☐ Lrg: ☐ Md: ☐ Sml: ☐	Condition/use/size	Deteriorated: ☐ Abandoned: ☐ Lrg: ☐ Md: ☐ Sml: ☐
or: Stories, 1: ☒ 1-½: ☐ 2: ☐ 2+: ☐	Building TYPE	or: Stories, 1: ☐ 1-½: ☐ 2: ☐ 2+: ☐
Frame: ☒ Masonry: ☐ Pole: ☐ Log: ☐ Other:	Structure	Frame: ☐ Masonry: ☐ Pole: ☐ Log: ☐ Other:
Clpbd: ☐ Weathbd: ☐ Vert: ☐ Wd. Shngl: ☐ Brick: ☐ Stone: ☐ Block: ☐ Metal: ☒ Asbestos: ☐ Vinyl: ☐ Tar Ppr: ☐	Siding material	Clpbd: ☐ Weathbd: ☐ Vert: ☐ Wd. Shngl: ☐ Brick: ☐ Stone: ☐ Block: ☐ Metal: ☐ Asbestos: ☐ Vinyl: ☐ Tar Ppr: ☐
Brick: ☐ Stone: ☐ Block: ☐ Poured or Stucco: ☐ Tile: ☐	Foundation	Brick: ☐ Stone: ☐ Block: ☐ Poured or Stucco: ☐ Tile: ☐
Gable: ☒ Hipped: ☐ Flat: ☐ Mansard: ☐ Other:	Roof	Gable: ☐ Hipped: ☐ Flat: ☐ Mansard: ☐ Other:
Asphalt Shngl: ☒ Metal: ☐ Wood Shngl: ☐ Other:	Roof Material	Asphalt Shngl: ☐ Metal: ☐ Wood Shngl: ☐ Other:
Good: ☐ Fair: ☒ Altr: ☐ Vy Altd: ☐ Add., Major: ☒ Minor: ☐	Integrity	Good: ☐ Fair: ☐ Altr: ☐ Vy Altd: ☐ Add., Major: ☐ Minor: ☐
1700-1799: ☐ 1800-1859: ☐ 1860-1910: ☐ 1910-1945: ☒	Period	1700-1799: ☐ 1800-1859: ☐ 1860-1910: ☐ 1910-1945: ☐
Bibliography and further notes on Reverse	BUILDING 3	or: Note:
Surveyed by: Date:	BUILDING 4	or: Note:

422-0445

ILLINOIS RURAL SURVEY

County: McHenry | Site #: 3798 | Town:
¼: SE | Sec: 12 | TWP: 44N | Range: 8E
Street: 1809 Fernwood | Street View: ✓

Industrial/Commercial Complex w/3 or more Bldgs.: ☐

FARMSTEAD ☐

House: ☒ 2 Houses: ☐ 1 Major Barn: ☐ 2 Mjr Barns: ☐ 3 Mjr Barns: ☐ Corn Cribs, 1: ☐, 2: ☐, 3+: ☐
Garage: ☒ Mach. Shed: ☐ Grainery: ☐ Smokehouse: ☐ Summer Kitchen: ☐ Silo: ☐ Windmill: ☐
Grain Bins: ☐ Pump House: ☐ Hog Houses: ☐ Chicken Coop: ☐ Outhouse: ☐ Mobile Homes: ☐
Sheds, 1-3: ☐ 3+: ☐ Metal Bldgs: ☐ Comments:



FRAME# 30	Pres. Funct.: Rest Cottage Same ? ☐	#1 BUILDING 2+	FRAME# / Pres. Funct.: Same ? ☐
Residence: ☐ Outbuilding: ☐ Public: ☐ Commercial: ☐ Barn: ☐ Industrial: ☐ Structural: ☐ Religious: ☐		Original Function	Residence: ☐ Outbuilding: ☐ Public: ☐ Commercial: ☐ Barn: ☐ Industrial: ☐ Structural: ☐ Religious: ☐
Deteriorated: ☐ Abandoned: ☐ Lrg: ☐ Md: ☒ Sml: ☐		Condition/usability	Deteriorated: ☐ Abandoned: ☐ Lrg: ☐ Md: ☐ Sml: ☐
1 1 1 1 or: Stories, 1: ☐ 1-½: ☒ 2: ☐ 2+: ☐		Building TYPE	or: Stories, 1: ☐ 1-½: ☐ 2: ☐ 2+: ☐
Frame: ☒ Masonry: ☐ Pole: ☐ Log: ☐ Other:		Structure	Frame: ☐ Masonry: ☐ Pole: ☐ Log: ☐ Other:
Clpbd: ☐ Weathrbd: ☐ Vert: ☐ Wd. Shngl: ☐ Brick: ☐ Stone: ☐ Block: ☐ Metal: ☒ Asbstos: ☐ Vinyl: ☐ Tar Ppr: ☐		Siding material	Clpbd: ☐ Weathrbd: ☐ Vert: ☐ Wd. Shngl: ☐ Brick: ☐ Stone: ☐ Block: ☐ Metal: ☐ Asbstos: ☐ Vinyl: ☐ Tar Ppr: ☐
Brick: ☐ Stone: ☐ Block: ☐ Poured or Stucco: ☐ Tile: ☐		Foundation	Brick: ☐ Stone: ☐ Block: ☐ Poured or Stucco: ☐ Tile: ☐
Gable: ☒ Hipped: ☐ Flat: ☐ Mansard: ☐ Other:		Roof	Gable: ☐ Hipped: ☐ Flat: ☐ Mansard: ☐ Other:
Asphalt Shngl: ☒ Metal: ☐ Wood Shngl: ☐ Other:		Roof Material	Asphalt Shngl: ☐ Metal: ☐ Wood Shngl: ☐ Other:
Good: ☐ Fair: ☒ Altr: ☐ Vy Altd: ☐ Add., Major: ☒ Minor: ☐		Integrity	Good: ☐ Fair: ☐ Altr: ☐ Vy Altd: ☐ Add., Major: ☐ Minor: ☐
1700-1799: ☐ 1800-1859: ☐ 1860-1910: ☐ 1910-1945: ☒		Period	1700-1799: ☐ 1800-1859: ☐ 1860-1910: ☐ 1910-1945: ☐
Bibliography and further notes on Reverse		BUILDING 3	or: Note:
Surveyed by: Date:		BUILDING 4	or: Note:

IL 422-0465

ILLINOIS RURAL SURVEY

County: McHenry | Site #: 3799 | Town:
¼: SE | Sec: 12 | TWP: 44N | Range: 8E
Street: 1807 Fernwood | Street View: ✓

Industrial/Commercial Complex w/3 or more Bldgs.: ☐

FARMSTEAD ☐

House: ☒ 2 Houses: ☐ 1 Major Barn: ☐ 2 Mjr Barns: ☐ 3 Mjr Barns: ☐ Corn Cribs, 1: ☐, 2: ☐, 3+: ☐
Garage: ☒ Mach. Shed: ☐ Grainery: ☐ Smokehouse: ☐ Summer Kitchen: ☐ Silo: ☐ Windmill: ☐
Grain Bins: ☐ Pump House: ☐ Hog Houses: ☐ Chicken Coop: ☐ Outhouse: ☐ Mobile Homes: ☐
Sheds, 1-3: ☐ 3+: ☐ Metal Bldgs: ☐ Comments:



FRAME# 31	Pres. Funct.: Cottage Same ? ☒	#1 BUILDING 2+	FRAME# / Pres. Funct.: Same ? ☐
Residence: ☒ Outbuilding: ☐ Public: ☐ Commercial: ☐ Barn: ☐ Industrial: ☐ Structural: ☐ Religious: ☐		Original Function	Residence: ☐ Outbuilding: ☐ Public: ☐ Commercial: ☐ Barn: ☐ Industrial: ☐ Structural: ☐ Religious: ☐
Deteriorated: ☐ Abandoned: ☐ Lrg: ☐ Md: ☐ Sml: ☒		Condition/usability	Deteriorated: ☐ Abandoned: ☐ Lrg: ☐ Md: ☐ Sml: ☐
1 1 1 1 or: 1½ 0R1½ Stories, 1: ☒ 1-½: ☐ 2: ☐ 2+: ☐		Building TYPE	or: Stories, 1: ☐ 1-½: ☐ 2: ☐ 2+: ☐
Frame: ☐ Masonry: ☐ Pole: ☐ Log: ☐ Other:		Structure	Frame: ☐ Masonry: ☐ Pole: ☐ Log: ☐ Other:
Clpbd: ☐ Weathrbd: ☒ Vert: ☐ Wd. Shngl: ☐ Brick: ☐ Stone: ☐ Block: ☒ Metal: ☐ Asbstos: ☐ Vinyl: ☐ Tar Ppr: ☐		Siding material	Clpbd: ☐ Weathrbd: ☐ Vert: ☐ Wd. Shngl: ☐ Brick: ☐ Stone: ☐ Block: ☐ Metal: ☐ Asbstos: ☐ Vinyl: ☐ Tar Ppr: ☐
Brick: ☐ Stone: ☐ Block: ☐ Poured or Stucco: ☐ Tile: ☐		Foundation	Brick: ☐ Stone: ☐ Block: ☐ Poured or Stucco: ☐ Tile: ☐
Gable: ☒ Hipped: ☐ Flat: ☐ Mansard: ☐ Other:		Roof	Gable: ☐ Hipped: ☐ Flat: ☐ Mansard: ☐ Other:
Asphalt Shngl: ☒ Metal: ☐ Wood Shngl: ☐ Other:		Roof Material	Asphalt Shngl: ☐ Metal: ☐ Wood Shngl: ☐ Other:
Good: ☒ Fair: ☐ Altr: ☐ Vy Altd: ☐ Add., Major: ☒ Minor: ☐		Integrity	Good: ☐ Fair: ☐ Altr: ☐ Vy Altd: ☐ Add., Major: ☐ Minor: ☐
1700-1799: ☐ 1800-1859: ☐ 1860-1910: ☐ 1910-1945: ☒		Period	1700-1799: ☐ 1800-1859: ☐ 1860-1910: ☐ 1910-1945: ☐
Bibliography and further notes on Reverse		BUILDING 3	or: Note:
Surveyed by: Date:		BUILDING 4	or: Note:

IL 422-0465

ILLINOIS RURAL SURVEY

County: McHenry | Site #: 3800 | Town:
¼: SE | Sec: 12 | TWP: 44 N | Range: 8E
Street: 2202 Fernwood? | Street View: ☒
Industrial/Commercial Complex w/3 or more Bldgs.: ☐

FARMSTEAD ☐
House: ☒ 2 Houses: ☐ 1 Major Barn: ☐ 2 Mjr Barns: ☐ 3 Mjr Barns: ☐ Corn Cribs, 1: ☐, 2: ☐, 3+: ☐
Garage: ☒ Mach. Shed: ☐ Grainery: ☐ Smokehouse: ☐ Summer Kitchen: ☐ Silo: ☐ Windmill: ☐
Grain Bins: ☐ Pump House: ☐ Hog Houses: ☐ Chicken Coop: ☐ Outhouse: ☐ Mobile Homes: ☐
Sheds, 1-3: ☐ 3+: ☐ Metal Bldgs: ☐ Comments: Center portion was Community Club originally



FRAME# 30 | Pres. Funct.: Res | Same ? ☒
Residence: ☒ Outbuilding: ☐ Public: ☐ Commercial: ☐ Barn: ☐ Industrial: ☐ Structural: ☐ Religious: ☐
Deteriorated: ☐ Abandoned: ☐ Lrg ☐ Md ☐ Sml: ☒
4 0 1 COMMUNITY CLUB Stories, 1: ☒ 1-½: ☐ 2: ☐ 2+: ☐
Frame: ☐ Masonry: ☐ Pole: ☐ Log: ☐ Other:
Clpbd: ☐ Weathrbd: ☐ Vert: ☒ Wd. Shngl: ☐ Brick: ☐
Stone: ☐ Block: ☐ Metal: ☐ Asbstos: ☐ Vinyl: ☐ Tar Ppr: ☐
Brick: ☐ Stone: ☐ Block: ☐ Poured or Stucco: ☐ Tile: ☐
Gable: ☒ Hipped: ☐ Flat: ☐ Mansard: ☐ Other:
Asphalt Shngl: ☒ Metal: ☐ Wood Shngl: ☐ Other:
Good: ☐ Fair: ☐ Altr: ☐ Vy Altd: ☒ Add., Major: ☒ Minor: ☐
1700-1799: ☐ 1800-1859: ☐ 1860-1910: ☐ 1910-1945: ☒

Bibliography and further notes on Reverse

Surveyed by: Date:

#1 BUILDING 2	FRAME# Pres. Funct.: Same ? ☐
Original Function	Residence: ☐ Outbuilding: ☐ Public: ☐ Commercial: ☐ Barn: ☐ Industrial: ☐ Structural: ☐ Religious: ☐
Condition/use/size	Deteriorated: ☐ Abandoned: ☐ Lrg ☐ Md ☐ Sm ☐
Building TYPE	or: Stories, 1: ☐ 1-½: ☐ 2: ☐ 2+: ☐
Structure	Frame: ☐ Masonry: ☐ Pole: ☐ Log: ☐ Other:
Siding material	Clpbd: ☐ Weathrbd: ☐ Vert: ☐ Wd. Shngl: ☐ Brick: ☐ Stone: ☐ Block: ☐ Metal: ☐ Asbstos: ☐ Vinyl: ☐ Tar Ppr: ☐
Foundation	Brick: ☐ Stone: ☐ Block: ☐ Poured or Stucco: ☐ Tile: ☐
Roof	Gable: ☐ Hipped: ☐ Flat: ☐ Mansard: ☐ Other:
Roof Material	Asphalt Shngl: ☐ Metal: ☐ Wood Shngl: ☐ Other:
Integrity	Good: ☐ Fair: ☐ Altr: ☐ Vy Altd: ☐ Add., Major: ☐ Minor: ☐
Period	1700-1799: ☐ 1800-1859: ☐ 1860-1910: ☐ 1910-1945: ☐
BUILDING 3	or: Note:
BUILDING 4	or: Note:

IL 422-0465

ILLINOIS RURAL SURVEY

County: McHenry | Site #: 3801 | Town: Lilymoor
¼: SW | Sec: 32 | TWP: 45 N | Range: 9E
Street: 539 Rand Rd | Street View: ☒
Industrial/Commercial Complex w/3 or more Bldgs.: ☐

FARMSTEAD ☐
House: ☒ 2 Houses: ☒ 1 Major Barn: ☐ 2 Mjr Barns: ☐ 3 Mjr Barns: ☐ Corn Cribs, 1: ☐, 2: ☐, 3+: ☐
Garage: ☐ Mach. Shed: ☐ Grainery: ☐ Smokehouse: ☐ Summer Kitchen: ☐ Silo: ☐ Windmill: ☐
Grain Bins: ☐ Pump House: ☐ Hog Houses: ☐ Chicken Coop: ☐ Outhouse: ☐ Mobile Homes: ☐
Sheds, 1-3: ☐ 3+: ☐ Metal Bldgs: ☐ Comments:



FRAME# 33 | Pres. Funct.: Cottage | Same ? ☐
Residence: ☒ Outbuilding: ☐ Public: ☐ Commercial: ☐ Barn: ☐ Industrial: ☐ Structural: ☐ Religious: ☐
Deteriorated: ☐ Abandoned: ☐ Lrg ☐ Md ☐ Sml: ☒
1 1 2 or: Stories, 1: ☒ 1-½: ☐ 2: ☐ 2+: ☐
Frame: ☒ Masonry: ☐ Pole: ☐ Log: ☐ Other:
Clpbd: ☒ Weathrbd: ☐ Vert: ☐ Wd. Shngl: ☐ Brick: ☐
Stone: ☐ Block: ☐ Metal: ☐ Asbestos: ☐ Vinyl: ☐ Tar Ppr: ☐
Brick: ☐ Stone: ☐ Block: ☐ Poured or Stucco: ☐ Tile: ☐
Gable: ☒ Hipped: ☐ Flat: ☐ Mansard: ☐ Other:
Asphalt Shngl: ☒ Metal: ☐ Wood Shngl: ☐ Other:
Good: ☒ Fair: ☐ Altr: ☐ Vy Altd: ☐ Add., Major: ☐ Minor: ☐
1700-1799: ☐ 1800-1859: ☐ 1860-1910: ☐ 1910-1945: ☒

Bibliography and further notes on Reverse

Surveyed by: Date:

#1 BUILDING 2	FRAME# 34 Pres. Funct.: Cottage Same ? ☐
Original Function	Residence: ☒ Outbuilding: ☐ Public: ☐ Commercial: ☐ Barn: ☐ Industrial: ☐ Structural: ☐ Religious: ☐
Condition/use/size	Deteriorated: ☐ Abandoned: ☐ Lrg ☐ Md ☐ Sm ☒
Building TYPE	1 1 0 or: Stories, 1: ☒ 1-½: ☐ 2: ☐ 2+: ☐
Structure	Frame: ☒ Masonry: ☐ Pole: ☐ Log: ☐ Other:
Siding material	Clpbd: ☒ Weathrbd: ☐ Vert: ☐ Wd. Shngl: ☐ Brick: ☐ Stone: ☐ Block: ☐ Metal: ☐ Asbstos: ☐ Vinyl: ☐ Tar Ppr: ☐
Foundation	Brick: ☐ Stone: ☐ Block: ☒ Poured or Stucco: ☐ Tile: ☐
Roof	Gable: ☐ Hipped: ☒ Flat: ☐ Mansard: ☐ Other:
Roof Material	Asphalt Shngl: ☒ Metal: ☐ Wood Shngl: ☐ Other:
Integrity	Good: ☐ Fair: ☒ Altr: ☐ Vy Altd: ☐ Add., Major: ☐ Minor: ☒
Period	1700-1799: ☐ 1800-1859: ☐ 1860-1910: ☐ 1910-1945: ☒
BUILDING 3	or: Note:
BUILDING 4	or: Note:

IL 422-0465

ILLINOIS RURAL SURVEY

County: McHenry | Site #: 3802 | Town:

¼: SW | Sec: 32 | TWP: 45N | Range: 9E

Street: Rand Rd (130) | Street View: ☒

Industrial/Commercial Complex w/3 or more Bldgs.: ☐

FARMSTEAD ☐

House: ☐ 2 Houses: ☐ 1 Major Barn: ☐ 2 Mjr Barns: ☐ 3 Mjr Barns: ☐ Corn Cribs, 1: ☐, 2: ☐, 3+: ☐

Garage: ☐ Mach. Shed: ☐ Grainery: ☐ Smokehouse: ☐ Summer Kitchen: ☐ Silo: ☐ Windmill: ☐

Grain Bins: ☐ Pump House: ☐ Hog Houses: ☐ Chicken Coop: ☐ Outhouse: ☐ Mobile Homes: ☐

Sheds, 1-3: ☐ 3+: ☐ Metal Bldgs: ☐ Comments: ABANDONED STRUCTURES OF BLOCK - FANCY ENTRANCE

FRAME# 35/36	Pres. Funct.: ____ Same ? ☐	#1 BUILDING 2#	FRAME# ____ Pres. Funct.: ____ Same ? ☐
Residence: ☐ Outbuilding: ☐ Public: ☐ Commercial: ☐ Barn: ☐ Industrial: ☐ Structural: ☐ Religious: ☐		Original Function	Residence: ☐ Outbuilding: ☐ Public: ☐ Commercial: ☐ Barn: ☐ Industrial: ☐ Structural: ☐ Religious: ☐
Deteriorated: ☐ Abandoned: ☐ Lrg: ☐ Md: ☐ Sml: ☐		Condition/size	Deteriorated: ☐ Abandoned: ☐ Lrg: ☐ Md: ☐ Sm: ☐
or: ____ Stories, 1: ☐ 1-½: ☐ 2: ☐ 2+: ☐		Building TYPE	or: ____ Stories, 1: ☐ 1-½: ☐ 2: ☐ 2+: ☐
Frame: ☐ Masonry: ☐ Pole: ☐ Log: ☐ Other: ____		Structure	Frame: ☐ Masonry: ☐ Pole: ☐ Log: ☐ Other: ____
Clpbd: ☐ Weathrbd: ☐ Vert: ☐ Wd. Shngl: ☐ Brick: ☐ Stone: ☐ Block: ☐ Metal: ☐ Asbstos: ☐ Vinyl: ☐ Tar Ppr: ☐		Siding material	Clpbd: ☐ Weathrbd: ☐ Vert: ☐ Wd. Shngl: ☐ Brick: ☐ Stone: ☐ Block: ☐ Metal: ☐ Asbstos: ☐ Vinyl: ☐ Tar Ppr: ☐
Brick: ☐ Stone: ☐ Block: ☐ Poured or Stucco: ☐ Tile: ☐		Foundation	Brick: ☐ Stone: ☐ Block: ☐ Poured or Stucco: ☐ Tile: ☐
Gable: ☐ Hipped: ☐ Flat: ☐ Mansard: ☐ Other: ____		Roof	Gable: ☐ Hipped: ☐ Flat: ☐ Mansard: ☐ Other: ____
Asphalt Shngl: ☐ Metal: ☐ Wood Shngl: ☐ Other: ____		Roof Material	Asphalt Shngl: ☐ Metal: ☐ Wood Shngl: ☐ Other: ____
Good: ☐ Fair: ☐ Altr: ☐ Vy Atld: ☐ Add., Major: ☐ Minor: ☐		Integrity	Good: ☐ Fair: ☐ Altr: ☐ Vy Atld: ☐ Add., Major: ☐ Minor: ☐
1700-1799: ☐ 1800-1859: ☐ 1860-1910: ☐ 1910-1945: ☐		Period	1700-1799: ☐ 1800-1859: ☐ 1860-1910: ☐ 1910-1945: ☐
Bibliography and further notes on Reverse		BUILDING 3	or: ____ Note: ____
Surveyed by: ____ Date: ____		BUILDING 4	or: ____ Note: ____

IL 422-0445

ILLINOIS RURAL SURVEY

County: McHenry | Site #: 3803 | Town:

¼: SW | Sec: 32 | TWP: 45N | Range: 9E

Street: 613 Rand Rd | Street View: ☐

Industrial/Commercial Complex w/3 or more Bldgs.: ☐

FARMSTEAD ☐

House: ☒ 2 Houses: ☐ 1 Major Barn: ☐ 2 Mjr Barns: ☐ 3 Mjr Barns: ☐ Corn Cribs, 1: ☐, 2: ☐, 3+: ☐

Garage: ☒ Mach. Shed: ☐ Grainery: ☐ Smokehouse: ☐ Summer Kitchen: ☐ Silo: ☐ Windmill: ☐

Grain Bins: ☐ Pump House: ☐ Hog Houses: ☐ Chicken Coop: ☐ Outhouse: ☐ Mobile Homes: ☐

Sheds, 1-3: ☐ 3+: ☐ Metal Bldgs: ☐ Comments: ____



FRAME# 37	Pres. Funct.: Cottage Same ? ☒	#1 BUILDING 2#	FRAME# ____ Pres. Funct.: ____ Same ? ☐
Residence: ☒ Outbuilding: ☐ Public: ☐ Commercial: ☐ Barn: ☐ Industrial: ☐ Structural: ☐ Religious: ☐		Original Function	Residence: ☐ Outbuilding: ☐ Public: ☐ Commercial: ☐ Barn: ☐ Industrial: ☐ Structural: ☐ Religious: ☐
Deteriorated: ☐ Abandoned: ☐ Lrg: ☐ Md: ☐ Sml: ☒		Condition/size	Deteriorated: ☐ Abandoned: ☐ Lrg: ☐ Md: ☐ Sm: ☐
or: ____ Stories, 1: ☐ 1-½: ☐ 2: ☐ 2+: ☐		Building TYPE	or: ____ Stories, 1: ☐ 1-½: ☐ 2: ☐ 2+: ☐
Frame: ☒ Masonry: ☐ Pole: ☐ Log: ☐ Other: ____		Structure	Frame: ☐ Masonry: ☐ Pole: ☐ Log: ☐ Other: ____
Clpbd: ☐ Weathrbd: ☐ Vert: ☐ Wd. Shngl: ☐ Brick: ☒ Stone: ☐ Block: ☐ Metal: ☐ Asbstos: ☐ Vinyl: ☐ Tar Ppr: ☐		Siding material	Clpbd: ☐ Weathrbd: ☐ Vert: ☐ Wd. Shngl: ☐ Brick: ☐ Stone: ☐ Block: ☐ Metal: ☐ Asbstos: ☐ Vinyl: ☐ Tar Ppr: ☐
Brick: ☐ Stone: ☐ Block: ☐ Poured or Stucco: ☐ Tile: ☐		Foundation	Brick: ☐ Stone: ☐ Block: ☐ Poured or Stucco: ☐ Tile: ☐
Gable: ☒ Hipped: ☐ Flat: ☐ Mansard: ☐ Other: ____		Roof	Gable: ☐ Hipped: ☐ Flat: ☐ Mansard: ☐ Other: ____
Asphalt Shngl: ☒ Metal: ☐ Wood Shngl: ☐ Other: ____		Roof Material	Asphalt Shngl: ☐ Metal: ☐ Wood Shngl: ☐ Other: ____
Good: ☒ Fair: ☐ Altr: ☐ Vy Atld: ☐ Add., Major: ☐ Minor: ☒		Integrity	Good: ☐ Fair: ☐ Altr: ☐ Vy Atld: ☐ Add., Major: ☐ Minor: ☐
1700-1799: ☐ 1800-1859: ☐ 1860-1910: ☐ 1910-1945: ☒		Period	1700-1799: ☐ 1800-1859: ☐ 1860-1910: ☐ 1910-1945: ☐
Bibliography and further notes on Reverse		BUILDING 3	or: ____ Note: ____
Surveyed by: ____ Date: ____		BUILDING 4	or: ____ Note: ____

IL 422-0445



ILLINOIS RURAL SURVEY

County: McHenry | Site #: 3804 | Town:

¼: SW | Sec: 32 | TWP: 45N | Range: 9E

Street: East Blvd | Street View: ☒

Industrial/Commercial Complex w/3 or more Bldgs.: ☐ LONG HORN RESTAURANT

FARMSTEAD ☐

House: ☐ 2 Houses: ☐ 1 Major Barn: ☐ 2 Mjr Barns: ☐ 3 Mjr Barns: ☐ Corn Cribs, 1: ☐, 2: ☐, 3+: ☐

Garage: ☐ Mach. Shed: ☐ Grainery: ☐ Smokehouse: ☐ Summer Kitchen: ☐ Silo: ☐ Windmill: ☐

Grain Bins: ☐ Pump House: ☐ Hog Houses: ☐ Chicken Coop: ☐ Outhouse: ☐ Mobile Homes: ☐

Sheds, 1-3: ☐ 3+: ☐ Metal Bldgs: ☐ Comments:



FRAME# 1 & 2 Pres. Funct.: Restaurant Same ? ☐	#1 BUILDING 2+	FRAME#	Pres. Funct.: Same ? ☐
Residence: ☐ Outbuilding: ☐ Public: ☐ Commercial: ☒ Barn: ☐ Industrial: ☐ Structural: ☐ Religious: ☐ UNKNOWN	Original Function	Residence: ☐ Outbuilding: ☐ Public: ☐ Commercial: ☐ Barn: ☐ Industrial: ☐ Structural: ☐ Religious: ☐	
Deteriorated: ☐ Abandoned: ☐ Lrg: ☒ Md: ☐ Sml: ☐	Condition/use/size	Deteriorated: ☐ Abandoned: ☐ Lrg: ☐ Md: ☐ Sm: ☐	
or: Stories, 1: ☒ 1-½: ☐ 2: ☐ 2+: ☐	Building TYPE	or: Stories, 1: ☐ 1-½: ☐ 2: ☐ 2+: ☐	
Frame: ☒ Masonry: ☐ Pole: ☐ Log: ☐ Other:	Structure	Frame: ☐ Masonry: ☐ Pole: ☐ Log: ☐ Other:	
Clpbd: ☐ Weathrbd: ☐ Vert: ☐ Wd. Shngl: ☒ Brick: ☐ Stone: ☐ Block: ☐ Metal: ☐ Asbestos: ☐ Vinyl: ☐ Tar Ppr: ☐	Siding material	Clpbd: ☐ Weathrbd: ☐ Vert: ☐ Wd. Shngl: ☐ Brick: ☐ Stone: ☐ Block: ☐ Metal: ☐ Asbestos: ☐ Vinyl: ☐ Tar Ppr: ☐	
Brick: ☐ Stone: ☐ Block: ☐ Poured or Stucco: ☐ Tile: ☐	Foundation	Brick: ☐ Stone: ☐ Block: ☐ Poured or Stucco: ☐ Tile: ☐	
Gable: ☒ Hipped: ☐ Flat: ☐ Mansard: ☐ Other:	Roof	Gable: ☐ Hipped: ☐ Flat: ☐ Mansard: ☐ Other:	
Asphalt Shngl: ☒ Metal: ☐ Wood Shngl: ☐ Other:	Roof Material	Asphalt Shngl: ☐ Metal: ☐ Wood Shngl: ☐ Other:	
Good: ☐ Fair: ☐ Altr: ☐ Vy Altd: ☐ Add., Major: ☐ Minor: ☐	Integrity	Good: ☐ Fair: ☐ Altr: ☐ Vy Altd: ☐ Add., Major: ☐ Minor: ☐	
1700-1799: ☐ 1800-1859: ☐ 1860-1910: ☐ 1910-1945: ☒	Period	1700-1799: ☐ 1800-1859: ☐ 1860-1910: ☐ 1910-1945: ☐	
Bibliography and further notes on Reverse	BUILDING 3	or: Note:	
Surveyed by: Date:	BUILDING 4	or: Note:	

IL 422-6445

ILLINOIS RURAL SURVEY

County: McHenry | Site #: 3805 | Town:

¼: SW | Sec: 32 | TWP: 45N | Range: 9E

Street: 207 East Blvd | Street View: ☒

Industrial/Commercial Complex w/3 or more Bldgs.: ☐

FARMSTEAD ☐

House: ☒ 2 Houses: ☐ 1 Major Barn: ☐ 2 Mjr Barns: ☐ 3 Mjr Barns: ☐ Corn Cribs, 1: ☐, 2: ☐, 3+: ☐

Garage: ☒ Mach. Shed: ☐ Grainery: ☐ Smokehouse: ☐ Summer Kitchen: ☐ Silo: ☐ Windmill: ☐

Grain Bins: ☐ Pump House: ☐ Hog Houses: ☐ Chicken Coop: ☐ Outhouse: ☐ Mobile Homes: ☐

Sheds, 1-3: ☐ 3+: ☐ Metal Bldgs: ☐ Comments:



FRAME# 3 Pres. Funct.: Cottage Same ? ☐	#1 BUILDING 2+	FRAME#	Pres. Funct.: Same ? ☐
Residence: ☒ Outbuilding: ☐ Public: ☐ Commercial: ☐ Barn: ☐ Industrial: ☐ Structural: ☐ Religious: ☐	Original Function	Residence: ☐ Outbuilding: ☐ Public: ☐ Commercial: ☐ Barn: ☐ Industrial: ☐ Structural: ☐ Religious: ☐	
Deteriorated: ☐ Abandoned: ☐ Lrg: ☐ Md: ☒ Sml: ☐	Condition/use/size	Deteriorated: ☐ Abandoned: ☐ Lrg: ☐ Md: ☐ Sm: ☐	
1 0 5 or: Stories, 1: ☒ 1-½: ☐ 2: ☐ 2+: ☐	Building TYPE	or: Stories, 1: ☐ 1-½: ☐ 2: ☐ 2+: ☐	
Frame: ☒ Masonry: ☐ Pole: ☐ Log: ☐ Other:	Structure	Frame: ☐ Masonry: ☐ Pole: ☐ Log: ☐ Other:	
Clpbd: ☐ Weathrbd: ☐ Vert: ☐ Wd. Shngl: ☐ Brick: ☐ Stone: ☐ Block: ☐ Metal: ☒ Asbestos: ☐ Vinyl: ☐ Tar Ppr: ☐	Siding material	Clpbd: ☐ Weathrbd: ☐ Vert: ☐ Wd. Shngl: ☐ Brick: ☐ Stone: ☐ Block: ☐ Metal: ☐ Asbestos: ☐ Vinyl: ☐ Tar Ppr: ☐	
Brick: ☐ Stone: ☐ Block: ☐ Poured or Stucco: ☒ Tile: ☐	Foundation	Brick: ☐ Stone: ☐ Block: ☐ Poured or Stucco: ☐ Tile: ☐	
Gable: ☐ Hipped: ☒ Flat: ☐ Mansard: ☐ Other:	Roof	Gable: ☐ Hipped: ☐ Flat: ☐ Mansard: ☐ Other:	
Asphalt Shngl: ☒ Metal: ☐ Wood Shngl: ☐ Other:	Roof Material	Asphalt Shngl: ☐ Metal: ☐ Wood Shngl: ☐ Other:	
Good: ☒ Fair: ☐ Altr: ☐ Vy Altd: ☐ Add., Major: ☐ Minor: ☐	Integrity	Good: ☐ Fair: ☐ Altr: ☐ Vy Altd: ☐ Add., Major: ☐ Minor: ☐	
1700-1799: ☐ 1800-1859: ☐ 1860-1910: ☐ 1910-1945: ☒	Period	1700-1799: ☐ 1800-1859: ☐ 1860-1910: ☐ 1910-1945: ☐	
Bibliography and further notes on Reverse	BUILDING 3	or: Note:	
Surveyed by: Date:	BUILDING 4	or: Note:	

IL 422-6445

ILLINOIS RURAL SURVEY

County: McDonough | Site #: 3806 | Town:

¼: SW | Sec: 32 | TWP: 4 5 N | Range: 9 E

Street: 218 Ridgeway | Street View: ☑

Industrial/Commercial Complex w/3 or more Bldgs.: ☐

FARMSTEAD ☐

House: ☑ 2 Houses: ☐ 1 Major Barn: ☐ 2 Mjr Barns: ☐ 3 Mjr Barns: ☐ Corn Cribs, 1: ☐, 2: ☐, 3+: ☐

Garage: ☐ Mach. Shed: ☐ Grainery: ☐ Smokehouse: ☐ Summer Kitchen: ☐ Silo: ☐ Windmill: ☐

Grain Bins: ☐ Pump House: ☐ Hog Houses: ☐ Chicken Coop: ☐ Outhouse: ☐ Mobile Homes: ☐

Sheds, 1-3: ☐ 3+: ☐ Metal Bldgs: ☐ Comments:



FRAME# 4	Pres. Funct.: Cottage	Same ? ☑	▪1 BUILDING 2▪ FRAME# / Pres. Funct.: / Same ? ☐
Residence: ☑ Outbuilding: ☐ Public: ☐ Commercial: ☐ Barn: ☐ Industrial: ☐ Structural: ☐ Religious: ☐			Original Function: Residence: ☐ Outbuilding: ☐ Public: ☐ Commercial: ☐ Barn: ☐ Industrial: ☐ Structural: ☐ Religious: ☐
Deteriorated: ☐ Abandoned: ☐ Lrg ☐ Md ☐ Sml ☑			Condition/use/size: Deteriorated: ☐ Abandoned: ☐ Lrg ☐ Md ☐ Sm ☐
1 1 9 6 or:	Stories, 1: ☑ 1-½: ☐ 2: ☐ 2+: ☐		Building TYPE: or: / Stories, 1: ☐ 1-½: ☐ 2: ☐ 2+: ☐
Frame: ☑ Masonry: ☐ Pole: ☐ Log: ☐ Other:			Structure: Frame: ☐ Masonry: ☐ Pole: ☐ Log: ☐ Other:
Clpbd: ☐ Weathrbd: ☐ Vert: ☐ Wd. Shngl: ☐ Brick: ☐ Stone: ☐ Block: ☐ Metal: ☑ Asbestos: ☐ Vinyl: ☐ Tar Ppr: ☐			Siding material: Clpbd: ☐ Weathrbd: ☐ Vert: ☐ Wd. Shngl: ☐ Brick: ☐ Stone: ☐ Block: ☐ Metal: ☐ Asbestos: ☐ Vinyl: ☐ Tar Ppr: ☐
Brick: ☐ Stone: ☐ Block: ☑ Poured or Stucco: ☐ Tile: ☐			Foundation: Brick: ☐ Stone: ☐ Block: ☐ Poured or Stucco: ☐ Tile: ☐
Gable: ☑ Hipped: ☐ Flat: ☐ Mansard: ☐ Other:			Roof: Gable: ☐ Hipped: ☐ Flat: ☐ Mansard: ☐ Other:
Asphalt Shngl: ☑ Metal: ☐ Wood Shngl: ☐ Other:			Roof Material: Asphalt Shngl: ☐ Metal: ☐ Wood Shngl: ☐ Other:
Good: ☐ Fair: ☑ Altr: ☐ Vy Altd: ☐ Add., Major: ☐ Minor: ☐			Integrity: Good: ☐ Fair: ☐ Altr: ☐ Vy Altd: ☐ Add., Major: ☐ Minor: ☐
1700-1799: ☐ 1800-1859: ☐ 1860-1910: ☐ 1910-1945: ☑			Period: 1700-1799: ☐ 1800-1859: ☐ 1860-1910: ☐ 1910-1945: ☐
Bibliography and further notes on Reverse			BUILDING 3: or: Note:
Surveyed by:	Date:		BUILDING 4: or: Note:

IL 422-0465

ILLINOIS RURAL SURVEY

County: McDonough | Site #: 3807 | Town:

¼: SW | Sec: 32 | TWP: 4 5 N | Range: 9 E

Street: 214 Ridgeway | Street View: ☑

Industrial/Commercial Complex w/3 or more Bldgs.: ☐

FARMSTEAD ☐

House: ☑ 2 Houses: ☐ 1 Major Barn: ☐ 2 Mjr Barns: ☐ 3 Mjr Barns: ☐ Corn Cribs, 1: ☐, 2: ☐, 3+: ☐

Garage: ☑ Mach. Shed: ☐ Grainery: ☐ Smokehouse: ☐ Summer Kitchen: ☐ Silo: ☐ Windmill: ☐

Grain Bins: ☐ Pump House: ☐ Hog Houses: ☐ Chicken Coop: ☐ Outhouse: ☐ Mobile Homes: ☐

Sheds, 1-3: ☐ 3+: ☐ Metal Bldgs: ☐ Comments:

PHOTO [additional photos on back]

FRAME# 5	Pres. Funct.: Cottage	Same ? ☐	▪1 BUILDING 2▪ FRAME# / Pres. Funct.: / Same ? ☐
Residence: ☐ Outbuilding: ☐ Public: ☐ Commercial: ☐ Barn: ☐ Industrial: ☐ Structural: ☐ Religious: ☐			Original Function: Residence: ☐ Outbuilding: ☐ Public: ☐ Commercial: ☐ Barn: ☐ Industrial: ☐ Structural: ☐ Religious: ☐
Deteriorated: ☐ Abandoned: ☐ Lrg ☐ Md ☑ Sml ☐			Condition/use/size: Deteriorated: ☐ Abandoned: ☐ Lrg ☐ Md ☐ Sm ☐
1 1 1 1 1 or: 110	Stories, 1: ☑ 1-½: ☐ 2: ☐ 2+: ☐		Building TYPE: or: / Stories, 1: ☐ 1-½: ☐ 2: ☐ 2+: ☐
Frame: ☑ Masonry: ☐ Pole: ☐ Log: ☐ Other:			Structure: Frame: ☐ Masonry: ☐ Pole: ☐ Log: ☐ Other:
Clpbd: ☑ Weathrbd: ☐ Vert: ☐ Wd. Shngl: ☐ Brick: ☐ Stone: ☐ Block: ☐ Metal: ☐ Asbestos: ☐ Vinyl: ☐ Tar Ppr: ☐			Siding material: Clpbd: ☐ Weathrbd: ☐ Vert: ☐ Wd. Shngl: ☐ Brick: ☐ Stone: ☐ Block: ☐ Metal: ☐ Asbestos: ☐ Vinyl: ☐ Tar Ppr: ☐
Brick: ☐ Stone: ☐ Block: ☐ Poured or Stucco: ☑ Tile: ☐			Foundation: Brick: ☐ Stone: ☐ Block: ☐ Poured or Stucco: ☐ Tile: ☐
Gable: ☑ Hipped: ☑ Flat: ☐ Mansard: ☐ Other:			Roof: Gable: ☐ Hipped: ☐ Flat: ☐ Mansard: ☐ Other:
Asphalt Shngl: ☑ Metal: ☐ Wood Shngl: ☐ Other:			Roof Material: Asphalt Shngl: ☐ Metal: ☐ Wood Shngl: ☐ Other:
Good: ☐ Fair: ☑ Altr: ☐ Vy Altd: ☐ Add., Major: ☐ Minor: ☐			Integrity: Good: ☐ Fair: ☐ Altr: ☐ Vy Altd: ☐ Add., Major: ☐ Minor: ☐
1700-1799: ☐ 1800-1859: ☐ 1860-1910: ☐ 1910-1945: ☑			Period: 1700-1799: ☐ 1800-1859: ☐ 1860-1910: ☐ 1910-1945: ☐
Bibliography and further notes on Reverse			BUILDING 3: or: Note:
Surveyed by:	Date:		BUILDING 4: or: Note:

IL 422-0465

ILLINOIS RURAL SURVEY

County: Hennepin | Site #: 3808 | Town:
¼: SW | Sec: 32 | TWP: 45N | Range: 9E
Street: 208 Ridgeway | Street View: ☑
Industrial/Commercial Complex w/3 or more Bldgs.: ☐



FARMSTEAD ☐
House: ☑ 2 Houses: ☐ 1 Major Barn: ☐ 2 Mjr Barns: ☐ 3 Mjr Barns: ☐ Corn Cribs, 1: ☐, 2: ☐, 3+: ☐
Garage: ☑ Mach. Shed: ☐ Grainery: ☐ Smokehouse: ☐ Summer Kitchen: ☐ Silo: ☐ Windmill: ☐
Grain Bins: ☐ Pump House: ☐ Hog Houses: ☐ Chicken Coop: ☐ Outhouse: ☐ Mobile Homes: ☐
Sheds, 1-3: ☐ 3+: ☐ Metal Bldgs: ☐ Comments:

FRAME# 6	Pres. Funct.: Res	Same ? ☐	
Residence: ☑ Outbuilding: ☐ Public: ☐ Commercial: ☐ Barn: ☐ Industrial: ☐ Structural: ☐ Religious: ☐			Original Function
Deteriorated: ☐ Abandoned: ☐ Lrg ☐ Md ☑ Sml ☐			Condition/use/size
☐☐☐☐ or:	Stories, 1: ☑ 1-½: ☐ 2: ☐ 2+: ☐		Building TYPE
Frame: ☐ Masonry: ☐ Pole: ☐ Log: ☐ Other:			Structure
Clpbd: ☑ Weatherbd: ☐ Vert: ☐ Wd. Shngl: ☐ Brick: ☐ Stone: ☐ Block: ☐ Metal: ☐ Asbestos: ☐ Vinyl: ☐ Tar Ppr: ☐			Siding material
Brick: ☐ Stone: ☐ Block: ☑ Poured or Stucco: ☐ Tile: ☐			Foundation
Gable: ☑ Hipped: ☐ Flat: ☐ Mansard: ☐ Other:			Roof
Asphalt Shngl: ☑ Metal: ☐ Wood Shngl: ☐ Other:			Roof Material
Good: ☐ Fair: ☑ Altr: ☐ Vy Altd: ☐ Add., Major: ☑ Minor: ☐			Integrity
1700-1799: ☐ 1800-1859: ☐ 1860-1910: ☐ 1910-1945: ☑			Period
Bibliography and further notes on Reverse			BUILDING 3
Surveyed by: Date:			BUILDING 4

BUILDING 2 | FRAME# | Pres. Funct.: | Same ? ☐
Original Function: Residence: ☐ Outbuilding: ☐ Public: ☐ Commercial: ☐ Barn: ☐ Industrial: ☐ Structural: ☐ Religious: ☐
Condition/use/size: Deteriorated: ☐ Abandoned: ☐ Lrg ☐ Md ☐ Sm ☐
Building TYPE: ☐☐☐☐ or: | Stories, 1: ☐ 1-½: ☐ 2: ☐ 2+: ☐
Structure: Frame: ☐ Masonry: ☐ Pole: ☐ Log: ☐ Other:
Siding material: Clpbd: ☐ Weatherbd: ☐ Vert: ☐ Wd. Shngl: ☐ Brick: ☐ Stone: ☐ Block: ☐ Metal: ☐ Asbestos: ☐ Vinyl: ☐ Tar Ppr: ☐
Foundation: Brick: ☐ Stone: ☐ Block: ☐ Poured or Stucco: ☐ Tile: ☐
Roof: Gable: ☐ Hipped: ☐ Flat: ☐ Mansard: ☐ Other:
Roof Material: Asphalt Shngl: ☐ Metal: ☐ Wood Shngl: ☐ Other:
Integrity: Good: ☐ Fair: ☐ Altr: ☐ Vy Altd: ☐ Add., Major: ☐ Minor: ☐
Period: 1700-1799: ☐ 1800-1859: ☐ 1860-1910: ☐ 1910-1945: ☐
BUILDING 3: ☐☐☐☐ or: Note:
BUILDING 4: ☐☐☐☐ or: Note:

422-0465

ILLINOIS RURAL SURVEY

County: Hennepin | Site #: 3809 | Town:
¼: SW | Sec: 32 | TWP: 45N | Range: 9E
Street: 717 East Blvd | Street View: ☑
Industrial/Commercial Complex w/3 or more Bldgs.: ☐



FARMSTEAD ☐
House: ☑ 2 Houses: ☐ 1 Major Barn: ☐ 2 Mjr Barns: ☐ 3 Mjr Barns: ☐ Corn Cribs, 1: ☐, 2: ☐, 3+: ☐
Garage: ☐ Mach. Shed: ☐ Grainery: ☐ Smokehouse: ☐ Summer Kitchen: ☐ Silo: ☐ Windmill: ☐
Grain Bins: ☐ Pump House: ☐ Hog Houses: ☐ Chicken Coop: ☐ Outhouse: ☐ Mobile Homes: ☐
Sheds, 1-3: ☐ 3+: ☐ Metal Bldgs: ☐ Comments:

FRAME# 7	Pres. Funct.:	Same ? ☐	
Residence: ☑ Outbuilding: ☐ Public: ☐ Commercial: ☐ Barn: ☐ Industrial: ☐ Structural: ☐ Religious: ☐			Original Function
Deteriorated: ☐ Abandoned: ☐ Lrg ☐ Md ☑ Sml ☐			Condition/use/size
☐☐☐☐ or:	Stories, 1: ☑ 1-½: ☐ 2: ☐ 2+: ☐		Building TYPE
Frame: ☑ Masonry: ☐ Pole: ☐ Log: ☐ Other:			Structure
Clpbd: ☑ Weatherbd: ☐ Vert: ☐ Wd. Shngl: ☐ Brick: ☐ Stone: ☐ Block: ☐ Metal: ☐ Asbestos: ☐ Vinyl: ☐ Tar Ppr: ☐			Siding material
Brick: ☐ Stone: ☐ Block: ☑ Poured or Stucco: ☐ Tile: ☐			Foundation
Gable: ☑ Hipped: ☐ Flat: ☐ Mansard: ☐ Other:			Roof
Asphalt Shngl: ☑ Metal: ☐ Wood Shngl: ☐ Other:			Roof Material
Good: ☑ Fair: ☐ Altr: ☐ Vy Altd: ☐ Add., Major: ☑ Minor: ☐			Integrity
0-1799: ☐ 1800-1859: ☐ 1860-1910: ☐ 1910-1945: ☑			Period
Bibliography and further notes on Reverse			BUILDING 3
Surveyed by: Date:			BUILDING 4

BUILDING 2 | FRAME# | Pres. Funct.: | Same ? ☐
Original Function: Residence: ☐ Outbuilding: ☐ Public: ☐ Commercial: ☐ Barn: ☐ Industrial: ☐ Structural: ☐ Religious: ☐
Condition/use/size: Deteriorated: ☐ Abandoned: ☐ Lrg ☐ Md ☐ Sm ☐
Building TYPE: ☐☐☐☐ or: | Stories, 1: ☐ 1-½: ☐ 2: ☐ 2+: ☐
Structure: Frame: ☐ Masonry: ☐ Pole: ☐ Log: ☐ Other:
Siding material: Clpbd: ☐ Weatherbd: ☐ Vert: ☐ Wd. Shngl: ☐ Brick: ☐ Stone: ☐ Block: ☐ Metal: ☐ Asbestos: ☐ Vinyl: ☐ Tar Ppr: ☐
Foundation: Brick: ☐ Stone: ☐ Block: ☐ Poured or Stucco: ☐ Tile: ☐
Roof: Gable: ☐ Hipped: ☐ Flat: ☐ Mansard: ☐ Other:
Roof Material: Asphalt Shngl: ☐ Metal: ☐ Wood Shngl: ☐ Other:
Integrity: Good: ☐ Fair: ☐ Altr: ☐ Vy Altd: ☐ Add., Major: ☐ Minor: ☐
Period: 1700-1799: ☐ 1800-1859: ☐ 1860-1910: ☐ 1910-1945: ☐
BUILDING 3: ☐☐☐☐ or: Note:
BUILDING 4: ☐☐☐☐ or: Note:

422-0465

ILLINOIS RURAL SURVEY

County: Whiteside | Site #: 3810 | Town:

Qtr: SW | Sec: 32 | TWP: 21N | Range: 9E

Street: 214 Vernon | Street View: X

Industrial/Commercial Complex w/3 or more Bldgs.: ☐

FARMSTEAD ☐

House: X 2 Houses: ☐ 1 Major Barn: ☐ 2 Mjr Barns: ☐ 3 Mjr Barns: ☐ Corn Cribs, 1: ☐, 2: ☐, 3+: ☐

Garage: ☐ Mach. Shed: ☐ Grainery: ☐ Smokehouse: ☐ Summer Kitchen: ☐ Silo: ☐ Windmill: ☐

Grain Bins: ☐ Pump House: ☐ Hog Houses: ☐ Chicken Coop: ☐ Outhouse: ☐ Mobile Homes: ☐

Sheds, 1-3: ☐ 3+: ☐ Metal Bldgs: ☐ Comments:



FRAME# 8	Pres. Funct.: Cottage	Same ? X	BUILDING 2	FRAME#	Pres. Funct.:	Same ? ☐
Residence: X Outbuilding: ☐ Public: ☐ Commercial: ☐ Barn: ☐ Industrial: ☐ Structural: ☐ Religious: ☐			Original Function	Residence: ☐ Outbuilding: ☐ Public: ☐ Commercial: ☐ Barn: ☐ Industrial: ☐ Structural: ☐ Religious: ☐		
Deteriorated: ☐ Abandoned: ☐ Lrg: ☐ Md: X Sml: ☐			Condition/usesize	Deteriorated: ☐ Abandoned: ☐ Lrg: ☐ Md: ☐ Sml: ☐		
1 1 1 0 or:	Stories, 1: X 1-½: ☐ 2: ☐ 2+: ☐		Building TYPE	or:	Stories, 1: ☐ 1-½: ☐ 2: ☐ 2+: ☐	
Frame: X Masonry: ☐ Pole: ☐ Log: ☐ Other:			Structure	Frame: ☐ Masonry: ☐ Pole: ☐ Log: ☐ Other:		
Clpbd: ☐ Weathrbd: ☐ Vert: ☐ Wd. Shngl: ☐ Brick: ☐ Stone: ☐ Block: ☐ Metal: ☐ Asbestos: X Vinyl: ☐ Tar Ppr: ☐			Siding material	Clpbd: ☐ Weathrbd: ☐ Vert: ☐ Wd. Shngl: ☐ Brick: ☐ Stone: ☐ Block: ☐ Metal: ☐ Asbestos: ☐ Vinyl: ☐ Tar Ppr: ☐		
Brick: ☐ Stone: ☐ Block: ☐ Poured or Stucco: ☐ Tile: ☐			Foundation	Brick: ☐ Stone: ☐ Block: ☐ Poured or Stucco: ☐ Tile: ☐		
Gable: ☐ Hipped: X Flat: ☐ Mansard: ☐ Other:			Roof	Gable: ☐ Hipped: ☐ Flat: ☐ Mansard: ☐ Other:		
Asphalt Shngl: X Metal: ☐ Wood Shngl: ☐ Other:			Roof Material	Asphalt Shngl: ☐ Metal: ☐ Wood Shngl: ☐ Other:		
Good: ☐ Fair: X Alt: ☐ Vy Alt'd: ☐ Add., Major: ☐ Minor: ☐			Integrity	Good: ☐ Fair: ☐ Alt: ☐ Vy Alt'd: ☐ Add., Major: ☐ Minor: ☐		
1700-1799: ☐ 1800-1859: ☐ 1860-1910: ☐ 1910-1945: X			Period	1700-1799: ☐ 1800-1859: ☐ 1860-1910: ☐ 1910-1945: ☐		
Bibliography and further notes on Reverse			BUILDING 3	or:	Note:	
Surveyed by:	Date:		BUILDING 4	or:	Note:	

IL 422-0465

ILLINOIS RURAL SURVEY

County: Whiteside | Site #: 3811 | Town:

Qtr: SW | Sec: 32 | TWP: 21N | Range: 9E

Street: Vernon | Street View: X

Industrial/Commercial Complex w/3 or more Bldgs.: ☐

FARMSTEAD ☐

House: X 2 Houses: ☐ 1 Major Barn: ☐ 2 Mjr Barns: ☐ 3 Mjr Barns: ☐ Corn Cribs, 1: ☐, 2: ☐, 3+: ☐

Garage: ☐ Mach. Shed: ☐ Grainery: ☐ Smokehouse: ☐ Summer Kitchen: ☐ Silo: ☐ Windmill: ☐

Grain Bins: ☐ Pump House: ☐ Hog Houses: ☐ Chicken Coop: ☐ Outhouse: ☐ Mobile Homes: ☐

Sheds, 1-3: ☐ 3+: ☐ Metal Bldgs: ☐ Comments:



FRAME# 9	Pres. Funct.: Cottage	Same ? X	BUILDING 2	FRAME#	Pres. Funct.:	Same ? ☐
Residence: X Outbuilding: ☐ Public: ☐ Commercial: ☐ Barn: ☐ Industrial: ☐ Structural: ☐ Religious: ☐			Original Function	Residence: ☐ Outbuilding: ☐ Public: ☐ Commercial: ☐ Barn: ☐ Industrial: ☐ Structural: ☐ Religious: ☐		
Deteriorated: ☐ Abandoned: ☐ Lrg: ☐ Md: X Sml: ☐			Condition/usesize	Deteriorated: ☐ Abandoned: ☐ Lrg: ☐ Md: ☐ Sml: ☐		
1 1 1 1 or:	Stories, 1: X 1-½: ☐ 2: ☐ 2+: ☐		Building TYPE	or:	Stories, 1: ☐ 1-½: ☐ 2: ☐ 2+: ☐	
Frame: X Masonry: ☐ Pole: ☐ Log: ☐ Other:			Structure	Frame: ☐ Masonry: ☐ Pole: ☐ Log: ☐ Other:		
Clpbd: X Weathrbd: ☐ Vert: ☐ Wd. Shngl: ☐ Brick: ☐ Stone: ☐ Block: ☐ Metal: ☐ Asbestos: ☐ Vinyl: ☐ Tar Ppr: ☐			Siding material	Clpbd: ☐ Weathrbd: ☐ Vert: ☐ Wd. Shngl: ☐ Brick: ☐ Stone: ☐ Block: ☐ Metal: ☐ Asbestos: ☐ Vinyl: ☐ Tar Ppr: ☐		
Brick: ☐ Stone: ☐ Block: ☐ Poured or Stucco: ☐ Tile: ☐			Foundation	Brick: ☐ Stone: ☐ Block: ☐ Poured or Stucco: ☐ Tile: ☐		
Gable: X Hipped: ☐ Flat: ☐ Mansard: ☐ Other:			Roof	Gable: ☐ Hipped: ☐ Flat: ☐ Mansard: ☐ Other:		
Asphalt Shngl: X Metal: ☐ Wood Shngl: ☐ Other:			Roof Material	Asphalt Shngl: ☐ Metal: ☐ Wood Shngl: ☐ Other:		
Good: X Fair: ☐ Alt: ☐ Vy Alt'd: ☐ Add., Major: ☐ Minor: ☐			Integrity	Good: ☐ Fair: ☐ Alt: ☐ Vy Alt'd: ☐ Add., Major: ☐ Minor: ☐		
1700-1799: ☐ 1800-1859: ☐ 1860-1910: ☐ 1910-1945: X			Period	1700-1799: ☐ 1800-1859: ☐ 1860-1910: ☐ 1910-1945: ☐		
Bibliography and further notes on Reverse			BUILDING 3	or:	Note:	
Surveyed by:	Date:		BUILDING 4	or:	Note:	

IL 422-0465

ILLINOIS RURAL SURVEY

County: Kankakee | Site #: 3812 | Town:
Qtr: SW | Sec: 32 | TWP: 45N | Range: 9E
Street: 223 Vernon | Street View: ☒
Industrial/Commercial Complex w/3 or more Bldgs.: ☐

FARMSTEAD ☐
House: ☒ 2 Houses: ☐ 1 Major Barn: ☐ 2 Mjr Barns: ☐ 3 Mjr Barns: ☐ Corn Cribs, 1: ☐, 2: ☐, 3+: ☐
Garage: ☐ Mach. Shed: ☐ Grainary: ☐ Smokehouse: ☐ Summer Kitchen: ☐ Silo: ☐ Windmill: ☐
Grain Bins: ☐ Pump House: ☐ Hog Houses: ☐ Chicken Coop: ☐ Outhouse: ☐ Mobile Homes: ☐
Sheds, 1-3: ☐ 3+: ☐ Metal Bldgs: ☐ Comments:



FRAME# 10	Pres. Funct.: Cottage	Same ? ☒	■1 BUILDING 2■ FRAME# / Pres. Funct.: / Same ? ☐
Residence: ☒ Outbuilding: ☐ Public: ☐ Commercial: ☐ Barn: ☐ Industrial: ☐ Structural: ☐ Religious: ☐			Original Function: Residence: ☐ Outbuilding: ☐ Public: ☐ Commercial: ☐ Barn: ☐ Industrial: ☐ Structural: ☐ Religious: ☐
Deteriorated: ☐ Abandoned: ☐ Lrg ☐ Md ☒ Sml ☐			Condition/use/size: Deteriorated: ☐ Abandoned: ☐ Lrg ☐ Md ☐ Sm ☐
1 1 1 1 or:	Stories, ☒ 1: ☒ 1-½: ☐ 2: ☐ 2+: ☐		Building TYPE: or: / Stories, 1: ☐ 1-½: ☐ 2: ☐ 2+: ☐
Frame: ☒ Masonry: ☐ Pole: ☐ Log: ☐ Other:			Structure: Frame: ☐ Masonry: ☐ Pole: ☐ Log: ☐ Other:
Clpbd: ☐ Weathrbd: ☐ Vert: ☐ Wd. Shngl: ☐ Brick: ☐ Stone: ☐ Block: ☐ Metal: ☐ Asbestos: ☒ Vinyl: ☐ Tar Ppr: ☐			Siding material: Clpbd: ☐ Weathrbd: ☐ Vert: ☐ Wd. Shngl: ☐ Brick: ☐ Stone: ☐ Block: ☐ Metal: ☐ Asbestos: ☐ Vinyl: ☐ Tar Ppr: ☐
Brick: ☐ Stone: ☐ Block: ☐ Poured or Stucco: ☐ Tile: ☐			Foundation: Brick: ☐ Stone: ☐ Block: ☐ Poured or Stucco: ☐ Tile: ☐
Gable: ☒ Hipped: ☐ Flat: ☐ Mansard: ☐ Other:			Roof: Gable: ☐ Hipped: ☐ Flat: ☐ Mansard: ☐ Other:
Asphalt Shngl: ☒ Metal: ☐ Wood Shngl: ☐ Other:			Roof Material: Asphalt Shngl: ☐ Metal: ☐ Wood Shngl: ☐ Other:
Good: ☐ Fair: ☒ Altr: ☐ Vy Altd: ☐ Add., Major: ☒ Minor: ☐			Integrity: Good: ☐ Fair: ☐ Altr: ☐ Vy Altd: ☐ Add., Major: ☐ Minor: ☐
1700-1799: ☐ 1800-1859: ☐ 1860-1910: ☐ 1910-1945: ☒			Period: 1700-1799: ☐ 1800-1859: ☐ 1860-1910: ☐ 1910-1945: ☐
Bibliography and further notes on Reverse			BUILDING 3: or: Note:
Surveyed by: Date:			BUILDING 4: or: Note:

IL 422-0465

ILLINOIS RURAL SURVEY

County: Kankakee | Site #: 3813 | Town:
Qtr: SW | Sec: 32 | TWP: 45N | Range: 9E
Street: 204 N. Friendly | Street View: ☒
Industrial/Commercial Complex w/3 or more Bldgs.: ☐

FARMSTEAD ☐
House: ☒ 2 Houses: ☐ 1 Major Barn: ☐ 2 Mjr Barns: ☐ 3 Mjr Barns: ☐ Corn Cribs, 1: ☐, 2: ☐, 3+: ☐
Garage: ☒ Mach. Shed: ☐ Grainary: ☐ Smokehouse: ☐ Summer Kitchen: ☐ Silo: ☐ Windmill: ☐
Grain Bins: ☐ Pump House: ☐ Hog Houses: ☐ Chicken Coop: ☐ Outhouse: ☐ Mobile Homes: ☐
Sheds, 1-3: ☐ 3+: ☐ Metal Bldgs: ☐ Comments:



FRAME# 11	Pres. Funct.: Cottage	Same ? ☒	■1 BUILDING 2■ FRAME# / Pres. Funct.: / Same ? ☐
Residence: ☒ Outbuilding: ☐ Public: ☐ Commercial: ☐ Barn: ☐ Industrial: ☐ Structural: ☐ Religious: ☐			Original Function: Residence: ☐ Outbuilding: ☐ Public: ☐ Commercial: ☐ Barn: ☐ Industrial: ☐ Structural: ☐ Religious: ☐
Deteriorated: ☐ Abandoned: ☐ Lrg ☐ Md ☒ Sml ☐			Condition/use/size: Deteriorated: ☐ Abandoned: ☐ Lrg ☐ Md ☐ Sm ☐
1 1 1 0 or:	Stories, 1: ☐ 1-½: ☐ 2: ☐ 2+: ☐		Building TYPE: or: / Stories, 1: ☐ 1-½: ☐ 2: ☐ 2+: ☐
Frame: ☒ Masonry: ☐ Pole: ☐ Log: ☐ Other:			Structure: Frame: ☐ Masonry: ☐ Pole: ☐ Log: ☐ Other:
Clpbd: ☐ Weathrbd: ☐ Vert: ☐ Wd. Shngl: ☐ Brick: ☐ Stone: ☐ Block: ☐ Metal: ☐ Asbestos: ☒ Vinyl: ☐ Tar Ppr: ☐			Siding material: Clpbd: ☐ Weathrbd: ☐ Vert: ☐ Wd. Shngl: ☐ Brick: ☐ Stone: ☐ Block: ☐ Metal: ☐ Asbestos: ☐ Vinyl: ☐ Tar Ppr: ☐
Brick: ☐ Stone: ☐ Block: ☐ Poured or Stucco: ☐ Tile: ☐			Foundation: Brick: ☐ Stone: ☐ Block: ☐ Poured or Stucco: ☐ Tile: ☐
Gable: ☐ Hipped: ☒ Flat: ☐ Mansard: ☐ Other:			Roof: Gable: ☐ Hipped: ☐ Flat: ☐ Mansard: ☐ Other:
Asphalt Shngl: ☒ Metal: ☐ Wood Shngl: ☐ Other:			Roof Material: Asphalt Shngl: ☐ Metal: ☐ Wood Shngl: ☐ Other:
Good: ☐ Fair: ☐ Altr: ☒ Vy Altd: ☐ Add., Major: ☒ Minor: ☐			Integrity: Good: ☐ Fair: ☐ Altr: ☐ Vy Altd: ☐ Add., Major: ☐ Minor: ☐
1700-1799: ☐ 1800-1859: ☐ 1860-1910: ☐ 1910-1945: ☒			Period: 1700-1799: ☐ 1800-1859: ☐ 1860-1910: ☐ 1910-1945: ☐
Bibliography and further notes on Reverse			BUILDING 3: or: Note:
Surveyed by: Date:			BUILDING 4: or: Note:

IL 422-0465

ILLINOIS RURAL SURVEY

County: McHenry | Site #: 3814 | Town:

¼: SW | Sec: 32 | TWP: 45N | Range: 9E

Street: Friendly | Street View: X

Industrial/Commercial Complex w/3 or more Bldgs.: ☐

FARMSTEAD ☐

House: X | 2 Houses: ☐ | 1 Major Barn: ☐ | 2 Mjr Barns: ☐ | 3 Mjr Barns: ☐ | Corn Cribs, 1: ☐, 2: ☐, 3+: ☐

Garage: X | Mach. Shed: ☐ | Grainery: ☐ | Smokehouse: ☐ | Summer Kitchen: ☐ | Silo: ☐ | Windmill: ☐

Grain Bins: ☐ | Pump House: ☐ | Hog Houses: ☐ | Chicken Coop: ☐ | Outhouse: ☐ | Mobile Homes: ☐

Sheds, 1-3: ☐ 3+: ☐ | Metal Bldgs: ☐ | Comments:

BUILDING 2	
FRAME# 12 Pres. Funct.: Cottage Same ? X	FRAME# Pres. Funct.: Same ? ☐
Residence: X Outbuilding: ☐ Public: ☐ Commercial: ☐ Barn: ☐ Industrial: ☐ Structural: ☐ Religious: ☐	Original Function: Residence: ☐ Outbuilding: ☐ Public: ☐ Commercial: ☐ Barn: ☐ Industrial: ☐ Structural: ☐ Religious: ☐
Deteriorated: ☐ Abandoned: ☐ Lrg: ☐ Md: X Sml: ☐	Condition/use/size: Deteriorated: ☐ Abandoned: ☐ Lrg: ☐ Md: ☐ Sm: ☐
or: Stories, 1: ☐ 1-½: ☐ 2: ☐ 2+: ☐	Building TYPE: or: Stories, 1: ☐ 1-½: ☐ 2: ☐ 2+: ☐
Frame: X Masonry: ☐ Pole: ☐ Log: ☐ Other:	Structure: Frame: ☐ Masonry: ☐ Pole: ☐ Log: ☐ Other:
Clpbd: ☐ Weatherbd: ☐ Vert: ☐ Wd. Shngl: ☐ Brick: ☐ Stone: ☐ Block: ☐ Metal: ☐ Asbestos: X Vinyl: ☐ Tar Ppr: ☐	Siding material: Clpbd: ☐ Weatherbd: ☐ Vert: ☐ Wd. Shngl: ☐ Brick: ☐ Stone: ☐ Block: ☐ Metal: ☐ Asbestos: ☐ Vinyl: ☐ Tar Ppr: ☐
Brick: ☐ Stone: ☐ Block: X Poured or Stucco: ☐ Tile: ☐	Foundation: Brick: ☐ Stone: ☐ Block: ☐ Poured or Stucco: ☐ Tile: ☐
Gable: X Hipped: ☐ Flat: ☐ Mansard: ☐ Other:	Roof: Gable: ☐ Hipped: ☐ Flat: ☐ Mansard: ☐ Other:
Asphalt Shngl: X Metal: ☐ Wood Shngl: ☐ Other:	Roof Material: Asphalt Shngl: ☐ Metal: ☐ Wood Shngl: ☐ Other:
Good: ☐ Fair: X Altr: ☐ Vy Altd: ☐ Add., Major: ☐ Minor: ☐	Integrity: Good: ☐ Fair: ☐ Altr: ☐ Vy Altd: ☐ Add., Major: ☐ Minor: ☐
1700-1799: ☐ 1800-1859: ☐ 1860-1910: ☐ 1910-1945: X	Period: 1700-1799: ☐ 1800-1859: ☐ 1860-1910: ☐ 1910-1945: ☐
Bibliography and further notes on Reverse	BUILDING 3: or: Note:
Surveyed by: Date:	BUILDING 4: or: Note:

IL 422-0465

ILLINOIS RURAL SURVEY

County: McHenry | Site #: 3815 | Town:

¼: SW | Sec: 32 | TWP: 45N | Range: 9E

Street: Friendly | Street View: X

Industrial/Commercial Complex w/3 or more Bldgs.: ☐

FARMSTEAD ☐

House: X | 2 Houses: ☐ | 1 Major Barn: ☐ | 2 Mjr Barns: ☐ | 3 Mjr Barns: ☐ | Corn Cribs, 1: ☐, 2: ☐, 3+: ☐

Garage: ☐ | Mach. Shed: ☐ | Grainery: ☐ | Smokehouse: ☐ | Summer Kitchen: ☐ | Silo: ☐ | Windmill: ☐

Grain Bins: ☐ | Pump House: ☐ | Hog Houses: ☐ | Chicken Coop: ☐ | Outhouse: ☐ | Mobile Homes: ☐

Sheds, 1-3: ☐ 3+: ☐ | Metal Bldgs: ☐ | Comments: Nice brick around windows on sides, but killer dog is in the way



BUILDING 2	
FRAME# 13 Pres. Funct.: Cottage Same ? X	FRAME# Pres. Funct.: Same ? ☐
Residence: X Outbuilding: ☐ Public: ☐ Commercial: ☐ Barn: ☐ Industrial: ☐ Structural: ☐ Religious: ☐	Original Function: Residence: ☐ Outbuilding: ☐ Public: ☐ Commercial: ☐ Barn: ☐ Industrial: ☐ Structural: ☐ Religious: ☐
Deteriorated: ☐ Abandoned: ☐ Lrg: ☐ Md: X Sml: ☐	Condition/use/size: Deteriorated: ☐ Abandoned: ☐ Lrg: ☐ Md: ☐ Sm: ☐
or: Stories, 1: X 1-½: ☐ 2: ☐ 2+: ☐	Building TYPE: or: Stories, 1: ☐ 1-½: ☐ 2: ☐ 2+: ☐
Frame: X Masonry: ☐ Pole: ☐ Log: ☐ Other:	Structure: Frame: ☐ Masonry: ☐ Pole: ☐ Log: ☐ Other:
Clpbd: X Weatherbd: ☐ Vert: ☐ Wd. Shngl: ☐ Brick: X Stone: ☐ Block: ☐ Metal: ☐ Asbestos: ☐ Vinyl: ☐ Tar Ppr: ☐	Siding material: Clpbd: ☐ Weatherbd: ☐ Vert: ☐ Wd. Shngl: ☐ Brick: ☐ Stone: ☐ Block: ☐ Metal: ☐ Asbestos: ☐ Vinyl: ☐ Tar Ppr: ☐
Brick: X Stone: ☐ Block: ☐ Poured or Stucco: ☐ Tile: ☐	Foundation: Brick: ☐ Stone: ☐ Block: ☐ Poured or Stucco: ☐ Tile: ☐
Gable: X Hipped: ☐ Flat: ☐ Mansard: ☐ Other:	Roof: Gable: ☐ Hipped: ☐ Flat: ☐ Mansard: ☐ Other:
Asphalt Shngl: X Metal: ☐ Wood Shngl: ☐ Other:	Roof Material: Asphalt Shngl: ☐ Metal: ☐ Wood Shngl: ☐ Other:
Good: X Fair: ☐ Altr: ☐ Vy Altd: ☐ Add., Major: ☐ Minor: ☐	Integrity: Good: ☐ Fair: ☐ Altr: ☐ Vy Altd: ☐ Add., Major: ☐ Minor: ☐
1700-1799: ☐ 1800-1859: ☐ 1860-1910: ☐ 1910-1945: X 1920	Period: 1700-1799: ☐ 1800-1859: ☐ 1860-1910: ☐ 1910-1945: ☐
Bibliography and further notes on Reverse	BUILDING 3: or: Note:
Surveyed by: Date:	BUILDING 4: or: Note:

IL 422-0465

ILLINOIS RURAL SURVEY

County: McHenry | Site #: 3816 | Town:
Sec: 32 | TWP: 45N | Range: 9E
Quad: SW
Street: Friendly | Street View: ☒
Industrial/Commercial Complex w/3 or more Bldgs.: ☐

FARMSTEAD ☐
House: ☐ 2 Houses: ☐ 1 Major Barn: ☐ 2 Mjr Barns: ☐ 3 Mjr Barns: ☐ Corn Cribs, 1: ☐, 2: ☐, 3+: ☐
Garage: ☐ Mach. Shed: ☐ Grainery: ☐ Smokehouse: ☐ Summer Kitchen: ☐ Silo: ☐ Windmill: ☐
Grain Bins: ☐ Pump House: ☐ Hog Houses: ☐ Chicken Coop: ☐ Outhouse: ☐ Mobile Homes: ☐
Sheds, 1-3: ☐ 3+: ☐ Metal Bldgs: ☐ Comments:



FRAME# 14 | Pres. Funct.: | Same ? ☐

BUILDING 1	BUILDING 2
Residence: ☒ Outbuilding: ☐ Public: ☐ Commercial: ☐ Barn: ☐ Industrial: ☐ Structural: ☐ Religious: ☐	Original Function: Residence: ☐ Outbuilding: ☐ Public: ☐ Commercial: ☐ Barn: ☐ Industrial: ☐ Structural: ☐ Religious: ☐
Deteriorated: ☐ Abandoned: ☐ Lrg ☐ Md ☒ Sml ☒	Condition/use/size: Deteriorated: ☐ Abandoned: ☐ Lrg ☐ Md ☐ Sm ☐
1 1 1 1 or: Stories, 1: ☒ 1-½: ☐ 2: ☐ 2+: ☐	Building TYPE: or: Stories, 1: ☐ 1-½: ☐ 2: ☐ 2+: ☐
Frame: ☒ Masonry: ☐ Pole: ☐ Log: ☐ Other:	Structure: Frame: ☐ Masonry: ☐ Pole: ☐ Log: ☐ Other:
Clpbd: ☒ Weathrbd: ☐ Vert: ☐ Wd. Shngl: ☐ Brick: ☐ Stone: ☐ Block: ☐ Metal: ☐ Asbestos: ☐ Vinyl: ☐ Tar Ppr: ☐	Siding material: Clpbd: ☐ Weathrbd: ☐ Vert: ☐ Wd. Shngl: ☐ Brick: ☐ Stone: ☐ Block: ☐ Metal: ☐ Asbestos: ☐ Vinyl: ☐ Tar Ppr: ☐
Brick: ☐ Stone: ☐ Block: ☐ Pound or Stucco: ☐ Tile: ☐	Foundation: Brick: ☐ Stone: ☐ Block: ☐ Poured or Stucco: ☐ Tile: ☐
Gable: ☒ Hipped: ☐ Flat: ☐ Mansard: ☐ Other:	Roof: Gable: ☐ Hipped: ☐ Flat: ☐ Mansard: ☐ Other:
Asphalt Shngl: ☒ Metal: ☐ Wood Shngl: ☐ Other:	Roof Material: Asphalt Shngl: ☐ Metal: ☐ Wood Shngl: ☐ Other:
Good: ☒ Fair: ☐ Altr: ☐ Vy Altd: ☐ Add., Major: ☐ Minor: ☐	Integrity: Good: ☐ Fair: ☐ Altr: ☐ Vy Altd: ☐ Add., Major: ☐ Minor: ☐
1700-1799: ☐ 1800-1859: ☐ 1860-1910: ☐ 1910-1945: ☒	Period: 1700-1799: ☐ 1800-1859: ☐ 1860-1910: ☐ 1910-1945: ☐

Bibliography and further notes on Reverse

Surveyed by: Date:

BUILDING 3: or: Note:

BUILDING 4: or: Note:

IL 422-0465

ILLINOIS RURAL SURVEY

County: McHenry | Site #: 3817 | Town:
Sec: 32 | TWP: 45N | Range: 9E
Quad: SW
Street: 810 Sowersside | Street View: ☒
Industrial/Commercial Complex w/3 or more Bldgs.: ☐

FARMSTEAD ☐
House: ☒ 2 Houses: ☐ 1 Major Barn: ☐ 2 Mjr Barns: ☐ 3 Mjr Barns: ☐ Corn Cribs, 1: ☐, 2: ☐, 3+: ☐
Garage: ☐ Mach. Shed: ☐ Grainery: ☐ Smokehouse: ☐ Summer Kitchen: ☐ Silo: ☐ Windmill: ☐
Grain Bins: ☐ Pump House: ☐ Hog Houses: ☐ Chicken Coop: ☐ Outhouse: ☐ Mobile Homes: ☐
Sheds, 1-3: ☐ 3+: ☐ Metal Bldgs: ☐ Comments:

FRAME# 15 | Pres. Funct.: Cottage | Same ? ☒

BUILDING 1	BUILDING 2
Residence: ☒ Outbuilding: ☐ Public: ☐ Commercial: ☐ Barn: ☐ Industrial: ☐ Structural: ☐ Religious: ☐	Original Function: Residence: ☐ Outbuilding: ☐ Public: ☐ Commercial: ☐ Barn: ☐ Industrial: ☐ Structural: ☐ Religious: ☐
Deteriorated: ☐ Abandoned: ☐ Lrg ☐ Md ☐ Sml ☒	Condition/use/size: Deteriorated: ☐ Abandoned: ☐ Lrg ☐ Md ☐ Sm ☐
1 1 0 5 or: Stories, 1: ☒ 1-½: ☐ 2: ☐ 2+: ☐	Building TYPE: or: Stories, 1: ☐ 1-½: ☐ 2: ☐ 2+: ☐
Frame: ☒ Masonry: ☐ Pole: ☐ Log: ☐ Other:	Structure: Frame: ☐ Masonry: ☐ Pole: ☐ Log: ☐ Other:
Clpbd: ☐ Weathrbd: ☐ Vert: ☐ Wd. Shngl: ☐ Brick: ☐ Stone: ☐ Block: ☐ Metal: ☒ Asbestos: ☐ Vinyl: ☐ Tar Ppr: ☐	Siding material: Clpbd: ☐ Weathrbd: ☐ Vert: ☐ Wd. Shngl: ☐ Brick: ☐ Stone: ☐ Block: ☐ Metal: ☐ Asbestos: ☐ Vinyl: ☐ Tar Ppr: ☐
Brick: ☐ Stone: ☐ Block: ☐ Poured or Stucco: ☐ Tile: ☐	Foundation: Brick: ☐ Stone: ☐ Block: ☐ Poured or Stucco: ☐ Tile: ☐
Gable: ☒ Hipped: ☐ Flat: ☐ Mansard: ☐ Other:	Roof: Gable: ☐ Hipped: ☐ Flat: ☐ Mansard: ☐ Other:
Asphalt Shngl: ☒ Metal: ☐ Wood Shngl: ☐ Other:	Roof Material: Asphalt Shngl: ☐ Metal: ☐ Wood Shngl: ☐ Other:
Good: ☐ Fair: ☒ Altr: ☐ Vy Altd: ☐ Add., Major: ☐ Minor: ☐	Integrity: Good: ☐ Fair: ☐ Altr: ☐ Vy Altd: ☐ Add., Major: ☐ Minor: ☐
1700-1799: ☐ 1800-1859: ☐ 1860-1910: ☐ 1910-1945: ☒	Period: 1700-1799: ☐ 1800-1859: ☐ 1860-1910: ☐ 1910-1945: ☐

Bibliography and further notes on Reverse

Surveyed by: Date:

BUILDING 3: or: Note:

BUILDING 4: or: Note:

IL 422-0465

ILLINOIS RURAL SURVEY

County: McHenry | Site #: 3518 | Town:

¼: SW | Sec: 32 | TWP: 45N | Range: 9E

Street: 809 Southside | Street View: ☒

Industrial/Commercial Complex w/3 or more Bldgs.: ☐



FARMSTEAD ☐

House: ☒ 2 Houses: ☐ 1 Major Barn: ☐ 2 Mjr Barns: ☐ 3 Mjr Barns: ☐ Corn Cribs, 1: ☐, 2: ☐, 3+: ☐

Garage: ☐ Mach. Shed: ☐ Grainery: ☐ Smokehouse: ☐ Summer Kitchen: ☐ Silo: ☐ Windmill: ☐

Grain Bins: ☐ Pump House: ☐ Hog Houses: ☐ Chicken Coop: ☐ Outhouse: ☐ Mobile Homes: ☐

Sheds, 1-3: ☐ 3+: ☐ Metal Bldgs: ☐ Comments:

FRAME# 16	Pres. Funct.: Residence/Cottage	Same ☒	#1 BUILDING 2#	FRAME#	Pres. Funct.:	Same ? ☐
Residence: ☒ Outbuilding: ☐ Public: ☐ Commercial: ☐ Barn: ☐ Industrial: ☐ Structural: ☐ Religious: ☐			Original Function	Residence: ☐ Outbuilding: ☐ Public: ☐ Commercial: ☐ Barn: ☐ Industrial: ☐ Structural: ☐ Religious: ☐		
Deteriorated: ☐ Abandoned: ☐ Lrg ☐ Md ☐ Sml ☐			Condition/use/size	Deteriorated: ☐ Abandoned: ☐ Lrg ☐ Md ☐ Sm ☐		
or:	Stories, 1: ☒ 1-½: ☐ 2: ☐ 2+: ☐		Building TYPE	or:	Stories, 1: ☐ 1-½: ☐ 2: ☐ 2+: ☐	
Frame: ☒ Masonry: ☐ Pole: ☐ Log: ☐ Other:			Structure	Frame: ☐ Masonry: ☐ Pole: ☐ Log: ☐ Other:		
Clpbd: ☐ Weathrbd: ☐ Vert: ☒ Wd. Shngl: ☐ Brick: ☐ Stone: ☐ Block: ☐ Metal: ☐ Asbstos: ☐ Vinyl: ☐ Tar Ppr: ☐			Siding material	Clpbd: ☐ Weathrbd: ☐ Vert: ☐ Wd. Shngl: ☐ Brick: ☐ Stone: ☐ Block: ☐ Metal: ☐ Asbstos: ☐ Vinyl: ☐ Tar Ppr: ☐		
Brick: ☐ Stone: ☐ Block: ☐ Poured or Stucco: ☐ Tile: ☐			Foundation	Brick: ☐ Stone: ☐ Block: ☐ Poured or Stucco: ☐ Tile: ☐		
Gable: ☒ Hipped: ☐ Flat: ☐ Mansard: ☐ Other:			Roof	Gable: ☐ Hipped: ☐ Flat: ☐ Mansard: ☐ Other:		
Asphalt Shngl: ☒ Metal: ☐ Wood Shngl: ☐ Other:			Roof Material	Asphalt Shngl: ☐ Metal: ☐ Wood Shngl: ☐ Other:		
Good: ☐ Fair: ☐ Altr: ☒ Vy Altd: ☐ Add., Major: ☒ Minor: ☐			Integrity	Good: ☐ Fair: ☐ Altr: ☐ Vy Altd: ☐ Add., Major: ☐ Minor: ☐		
1700-1799: ☐ 1800-1859: ☐ 1860-1910: ☐ 1910-1945: ☒			Period	1700-1799: ☐ 1800-1859: ☐ 1860-1910: ☐ 1910-1945: ☐		
Bibliography and further notes on Reverse			BUILDING 3	or:	Note:	
Surveyed by:	Date:		BUILDING 4	or:	Note:	

IL 422-0465

ILLINOIS RURAL SURVEY

County: McHenry | Site #: 3819 | Town:

¼: SW | Sec: 32 | TWP: 45N | Range: 9E

Street: 806 Southside | Street View: ☒

Industrial/Commercial Complex w/3 or more Bldgs.: ☐



FARMSTEAD ☐

House: ☒ 2 Houses: ☐ 1 Major Barn: ☐ 2 Mjr Barns: ☐ 3 Mjr Barns: ☐ Corn Cribs, 1: ☐, 2: ☐, 3+: ☐

Garage: ☒ Mach. Shed: ☐ Grainery: ☐ Smokehouse: ☐ Summer Kitchen: ☐ Silo: ☐ Windmill: ☐

Grain Bins: ☐ Pump House: ☐ Hog Houses: ☐ Chicken Coop: ☐ Outhouse: ☐ Mobile Homes: ☐

Sheds, 1-3: ☐ 3+: ☐ Metal Bldgs: ☐ Comments:

FRAME# 17	Pres. Funct.: Cottage	Same ? ☒	#1 BUILDING 2#	FRAME#	Pres. Funct.:	Same ? ☐
Residence: ☐ Outbuilding: ☐ Public: ☐ Commercial: ☐ Barn: ☐ Industrial: ☐ Structural: ☐ Religious: ☐			Original Function	Residence: ☐ Outbuilding: ☐ Public: ☐ Commercial: ☐ Barn: ☐ Industrial: ☐ Structural: ☐ Religious: ☐		
Deteriorated: ☐ Abandoned: ☐ Lrg ☐ Md ☐ Sml ☐			Condition/use/size	Deteriorated: ☐ Abandoned: ☐ Lrg ☐ Md ☐ Sm ☐		
1 0 6 or:	Stories, 1: ☒ 1-½: ☐ 2: ☐ 2+: ☐		Building TYPE	or:	Stories, 1: ☐ 1-½: ☐ 2: ☐ 2+: ☐	
Frame: ☒ Masonry: ☐ Pole: ☐ Log: ☐ Other:			Structure	Frame: ☐ Masonry: ☐ Pole: ☐ Log: ☐ Other:		
Clpbd: ☒ Weathrbd: ☐ Vert: ☐ Wd. Shngl: ☐ Brick: ☐ Stone: ☒ Block: ☐ Metal: ☐ Asbstos: ☐ Vinyl: ☒ Tar Ppr: ☐			Siding material	Clpbd: ☐ Weathrbd: ☐ Vert: ☐ Wd. Shngl: ☐ Brick: ☐ Stone: ☐ Block: ☐ Metal: ☐ Asbstos: ☐ Vinyl: ☐ Tar Ppr: ☐		
Brick: ☐ Stone: ☐ Block: ☐ Poured or Stucco: ☐ Tile: ☐			Foundation	Brick: ☐ Stone: ☐ Block: ☐ Poured or Stucco: ☐ Tile: ☐		
Gable: ☒ Hipped: ☐ Flat: ☐ Mansard: ☐ Other:			Roof	Gable: ☐ Hipped: ☐ Flat: ☐ Mansard: ☐ Other:		
Asphalt Shngl: ☒ Metal: ☐ Wood Shngl: ☐ Other:			Roof Material	Asphalt Shngl: ☐ Metal: ☐ Wood Shngl: ☐ Other:		
Good: ☐ Fair: ☒ Altr: ☐ Vy Altd: ☐ Add., Major: ☒ Minor: ☐ IN REPAIR			Integrity	Good: ☐ Fair: ☐ Altr: ☐ Vy Altd: ☐ Add., Major: ☐ Minor: ☐		
1700-1799: ☐ 1800-1859: ☐ 1860-1910: ☐ 1910-1945: ☒			Period	1700-1799: ☐ 1800-1859: ☐ 1860-1910: ☐ 1910-1945: ☐		
Bibliography and further notes on Reverse			BUILDING 3	or:	Note:	
Surveyed by:	Date:		BUILDING 4	or:	Note:	

IL 422-0465

ILLINOIS RURAL SURVEY

County: Kankakee | Site #: 3820 | Town:
½: SW | Sec: 32 | TWP: 45N | Range: 9E
Street: 807 Southside | Street View: ☑
Industrial/Commercial Complex w/3 or more Bldgs.: ☐

FARMSTEAD ☐
House: ☑ 2 Houses: ☐ 1 Major Barn: ☐ 2 Mjr Barns: ☐ 3 Mjr Barns: ☐ Corn Cribs, 1: ☐, 2: ☐, 3+: ☐
Garage: ☐ Mach. Shed: ☐ Grainery: ☐ Smokehouse: ☐ Summer Kitchen: ☐ Silo: ☐ Windmill: ☐
Grain Bins: ☐ Pump House: ☐ Hog Houses: ☐ Chicken Coop: ☐ Outhouse: ☐ Mobile Homes: ☐
Sheds, 1-3: ☐ 3+: ☐ Metal Bldgs: ☐ Comments:

FRAME# 18	Pres. Funct.: Cottage	Same ? ☑	■ BUILDING 2 ■ FRAME# / Pres. Funct.: / Same ? ☐
Residence: ☑ Outbuilding: ☐ Public: ☐ Commercial: ☐ Barn: ☐ Industrial: ☐ Structural: ☐ Religious: ☐			Original Function: Residence: ☐ Outbuilding: ☐ Public: ☐ Commercial: ☐ Barn: ☐ Industrial: ☐ Structural: ☐ Religious: ☐
Deteriorated: ☐ Abandoned: ☐ Lrg: ☐ Md: ☑ Sml: ☐			Condition/usc/size: Deteriorated: ☐ Abandoned: ☐ Lrg: ☐ Md: ☐ Sm: ☐
1 0 6 or:	Stories, 1: ☑ 1-½: ☐ 2: ☐ 2+: ☐		Building TYPE: or: / Stories, 1: ☐ 1-½: ☐ 2: ☐ 2+: ☐
Frame: ☑ Masonry: ☐ Pole: ☐ Log: ☐ Other:			Structure: Frame: ☐ Masonry: ☐ Pole: ☐ Log: ☐ Other:
Clpbd: ☐ Weathrbd: ☐ Vert: ☐ Wd. Shngl: ☐ Brick: ☐ Stone: ☐ Block: ☐ Metal: ☐ Asbestos: ☑ Vinyl: ☐ Tar Ppr: ☐			Siding material: Clpbd: ☐ Weathrbd: ☐ Vert: ☐ Wd. Shngl: ☐ Brick: ☐ Stone: ☐ Block: ☐ Metal: ☐ Asbestos: ☐ Vinyl: ☐ Tar Ppr: ☐
Brick: ☐ Stone: ☐ Block: ☐ Poured or Stucco: ☐ Tile: ☐			Foundation: Brick: ☐ Stone: ☐ Block: ☐ Poured or Stucco: ☐ Tile: ☐
Gable: ☑ Hipped: ☐ Flat: ☐ Mansard: ☐ Other:			Roof: Gable: ☐ Hipped: ☐ Flat: ☐ Mansard: ☐ Other:
Asphalt Shngl: ☑ Metal: ☐ Wood Shngl: ☐ Other:			Roof Material: Asphalt Shngl: ☐ Metal: ☐ Wood Shngl: ☐ Other:
Good: ☐ Fair: ☑ Altr: ☐ Vy Atld: ☐ Add., Major: ☑ Minor: ☐			Integrity: Good: ☐ Fair: ☐ Altr: ☐ Vy Atld: ☐ Add., Major: ☐ Minor: ☐
1700-1799: ☐ 1800-1859: ☐ 1860-1910: ☐ 1910-1945: ☑			Period: 1700-1799: ☐ 1800-1859: ☐ 1860-1910: ☐ 1910-1945: ☐
Bibliography and further notes on Reverse			BUILDING 3: or: Note:
Surveyed by: Date:			BUILDING 4: or: Note:

IL 422-8465

ILLINOIS RURAL SURVEY

County: Kankakee | Site #: 3821 | Town:
½: SW | Sec: 32 | TWP: 45N | Range: 9E
Street: 805 Southside | Street View: ☑
Industrial/Commercial Complex w/3 or more Bldgs.: ☐

FARMSTEAD ☐
House: ☑ 2 Houses: ☐ 1 Major Barn: ☐ 2 Mjr Barns: ☐ 3 Mjr Barns: ☐ Corn Cribs, 1: ☐, 2: ☐, 3+: ☐
Garage: ☑ Mach. Shed: ☐ Grainery: ☐ Smokehouse: ☐ Summer Kitchen: ☐ Silo: ☐ Windmill: ☐
Grain Bins: ☐ Pump House: ☐ Hog Houses: ☐ Chicken Coop: ☐ Outhouse: ☐ Mobile Homes: ☐
Sheds, 1-3: ☐ 3+: ☐ Metal Bldgs: ☐ Comments:



FRAME# 19	Pres. Funct.: Cottage	Same ? ☑	■ BUILDING 2 ■ FRAME# / Pres. Funct.: / Same ? ☐
Residence: ☑ Outbuilding: ☐ Public: ☐ Commercial: ☐ Barn: ☐ Industrial: ☐ Structural: ☐ Religious: ☐			Original Function: Residence: ☐ Outbuilding: ☐ Public: ☐ Commercial: ☐ Barn: ☐ Industrial: ☐ Structural: ☐ Religious: ☐
Deteriorated: ☐ Abandoned: ☐ Lrg: ☐ Md: ☑ Sml: ☐			Condition/usc/size: Deteriorated: ☐ Abandoned: ☐ Lrg: ☐ Md: ☐ Sm: ☐
1 1 0 or:	Stories, 1: ☑ 1-½: ☐ 2: ☐ 2+: ☐		Building TYPE: or: / Stories, 1: ☐ 1-½: ☐ 2: ☐ 2+: ☐
Frame: ☐ Masonry: ☐ Pole: ☐ Log: ☐ Other:			Structure: Frame: ☐ Masonry: ☐ Pole: ☐ Log: ☐ Other:
Clpbd: ☐ Weathrbd: ☐ Vert: ☐ Wd. Shngl: ☐ Brick: ☐ Stone: ☑ Block: ☐ Metal: ☐ Asbestos: ☐ Vinyl: ☐ Tar Ppr: ☐			Siding material: Clpbd: ☐ Weathrbd: ☐ Vert: ☐ Wd. Shngl: ☐ Brick: ☐ Stone: ☐ Block: ☐ Metal: ☐ Asbestos: ☐ Vinyl: ☐ Tar Ppr: ☐
Brick: ☐ Stone: ☐ Block: ☐ Poured or Stucco: ☐ Tile: ☐			Foundation: Brick: ☐ Stone: ☐ Block: ☐ Poured or Stucco: ☐ Tile: ☐
Gable: ☑ Hipped: ☑ Flat: ☐ Mansard: ☐ Other:			Roof: Gable: ☐ Hipped: ☐ Flat: ☐ Mansard: ☐ Other:
Asphalt Shngl: ☑ Metal: ☐ Wood Shngl: ☐ Other:			Roof Material: Asphalt Shngl: ☐ Metal: ☐ Wood Shngl: ☐ Other:
Good: ☐ Fair: ☑ Altr: ☐ Vy Atld: ☐ Add., Major: ☐ Minor: ☐			Integrity: Good: ☐ Fair: ☐ Altr: ☐ Vy Atld: ☐ Add., Major: ☐ Minor: ☐
1700-1799: ☐ 1800-1859: ☐ 1860-1910: ☐ 1910-1945: ☑			Period: 1700-1799: ☐ 1800-1859: ☐ 1860-1910: ☐ 1910-1945: ☐
Bibliography and further notes on Reverse			BUILDING 3: or: Note:
Surveyed by: Date:			BUILDING 4: or: Note:

IL 422-0465

ILLINOIS RURAL SURVEY

County: McHenry | Site #: 3823 | Town:

¼: SW | Sec: 32 | TWP: 45N | Range: 9E

Street: 306 Lily Lake Rd | Street View: ☒

Industrial/Commercial Complex w/3 or more Bldgs.: ☐

FARMSTEAD ☐

House: ☒ 2 Houses: ☐ 1 Major Barn: ☐ 2 Mjr Barns: ☐ 3 Mjr Barns: ☐ Corn Cribs, 1: ☐, 2: ☐, 3+: ☐

Garage: ☒ Mach. Shed: ☐ Grainery: ☐ Smokehouse: ☐ Summer Kitchen: ☐ Silo: ☐ Windmill: ☐

Grain Bins: ☐ Pump House: ☐ Hog Houses: ☐ Chicken Coop: ☐ Outhouse: ☐ Mobile Homes: ☐

Sheds, 1-3: ☐ 3+: ☐ Metal Bldgs: ☐ Comments:



FRAME# 21	Pres. Funct.: Cottage	Same ? ☒	#1 BUILDING 2#
Residence: ☒ Outbuilding: ☐ Public: ☐ Commercial: ☐ Barn: ☐ Industrial: ☐ Structural: ☐ Religious: ☐			Original Function
Deteriorated: ☐ Abandoned: ☐ Lrg: ☐ Md: ☐ Sm: ☒			Condition/usesize
1 0 5 or:	Stories, 1: ☒ 1-½: ☐ 2: ☐ 2+: ☐		Building TYPE
Frame: ☐ Masonry: ☒ Pole: ☐ Log: ☐ Other:			Structure
Clpbd: ☐ Weathrbd: ☐ Vert: ☐ Wd. Shngl: ☐ Brick: ☐ Stone: ☐ Block: ☐ Metal: ☐ Asbestos: ☐ Vinyl: ☐ Tar Ppr: ☐	Stucco over block		Siding material
Brick: ☐ Stone: ☐ Block: ☒ Poured or Stucco: ☐ Tile: ☐			Foundation
Gable: ☒ Hipped: ☐ Flat: ☐ Mansard: ☐ Other:			Roof
Asphalt Shngl: ☒ Metal: ☐ Wood Shngl: ☐ Other:			Roof Material
Good: ☒ Fair: ☐ Altr: ☐ Vy Altd: ☐ Add., Major: ☐ Minor: ☒			Integrity
1700-1799: ☐ 1800-1859: ☐ 1860-1910: ☐ 1910-1945: ☒			Period
Bibliography and further notes on Reverse			BUILDING 3
Surveyed by: Date:			BUILDING 4

FRAME# | Pres. Funct.: | Same ? ☐

Residence: ☐ Outbuilding: ☐ Public: ☐ Commercial: ☐ Barn: ☐ Industrial: ☐ Structural: ☐ Religious: ☐

Deteriorated: ☐ Abandoned: ☐ Lrg: ☐ Md: ☐ Sm: ☐

or: | Stories, 1: ☐ 1-½: ☐ 2: ☐ 2+: ☐

Frame: ☐ Masonry: ☐ Pole: ☐ Log: ☐ Other:

Clpbd: ☐ Weathrbd: ☐ Vert: ☐ Wd. Shngl: ☐ Brick: ☐ Stone: ☐ Block: ☐ Metal: ☐ Asbestos: ☐ Vinyl: ☐ Tar Ppr: ☐

Brick: ☐ Stone: ☐ Block: ☐ Poured or Stucco: ☐ Tile: ☐

Gable: ☐ Hipped: ☐ Flat: ☐ Mansard: ☐ Other:

Asphalt Shngl: ☐ Metal: ☐ Wood Shngl: ☐ Other:

Good: ☐ Fair: ☐ Altr: ☐ Vy Altd: ☐ Add., Major: ☐ Minor: ☐

1700-1799: ☐ 1800-1859: ☐ 1860-1910: ☐ 1910-1945: ☐

BUILDING 3 | or: | Note:

BUILDING 4 | or: | Note:

IL 422-6465

ILLINOIS RURAL SURVEY

County: McHenry | Site #: 3822 | Town:

¼: SW | Sec: 32 | TWP: 45N | Range: 9E

Street: Southside | Street View: ☒

Industrial/Commercial Complex w/3 or more Bldgs.: ☐

FARMSTEAD ☐

House: ☒ 2 Houses: ☐ 1 Major Barn: ☐ 2 Mjr Barns: ☐ 3 Mjr Barns: ☐ Corn Cribs, 1: ☐, 2: ☐, 3+: ☐

Garage: ☐ Mach. Shed: ☐ Grainery: ☐ Smokehouse: ☐ Summer Kitchen: ☐ Silo: ☐ Windmill: ☐

Grain Bins: ☐ Pump House: ☐ Hog Houses: ☐ Chicken Coop: ☐ Outhouse: ☐ Mobile Homes: ☐

Sheds, 1-3: ☐ 3+: ☐ Metal Bldgs: ☐ Comments:

FRAME# 20	Pres. Funct.: Res/Cottage	Same ? ☒	#1 BUILDING 2#
Residence: ☒ Outbuilding: ☐ Public: ☐ Commercial: ☐ Barn: ☐ Industrial: ☐ Structural: ☐ Religious: ☐			Original Function
Deteriorated: ☐ Abandoned: ☐ Lrg: ☐ Md: ☒ Sm: ☐			Condition/usesize
1 1 1 1 or:	Stories, 1: ☒ 1-½: ☐ 2: ☐ 2+: ☐		Building TYPE
Frame: ☐ Masonry: ☐ Pole: ☐ Log: ☐ Other:			Structure
Clpbd: ☐ Weathrbd: ☐ Vert: ☐ Wd. Shngl: ☐ Brick: ☐ Stone: ☐ Block: ☐ Metal: ☒ Asbestos: ☒ Vinyl: ☐ Tar Ppr: ☐			Siding material
Brick: ☐ Stone: ☐ Block: ☐ Poured or Stucco: ☐ Tile: ☐			Foundation
Gable: ☒ Hipped: ☐ Flat: ☐ Mansard: ☐ Other:			Roof
Asphalt Shngl: ☒ Metal: ☐ Wood Shngl: ☐ Other:			Roof Material
Good: ☐ Fair: ☒ Altr: ☐ Vy Altd: ☐ Add., Major: ☒ Minor: ☐			Integrity
1700-1799: ☐ 1800-1859: ☐ 1860-1910: ☐ 1910-1945: ☒			Period
Bibliography and further notes on Reverse			BUILDING 3
Surveyed by: Date:			BUILDING 4

FRAME# | Pres. Funct.: | Same ? ☐

Residence: ☐ Outbuilding: ☐ Public: ☐ Commercial: ☐ Barn: ☐ Industrial: ☐ Structural: ☐ Religious: ☐

Deteriorated: ☐ Abandoned: ☐ Lrg: ☐ Md: ☐ Sm: ☐

or: | Stories, 1: ☐ 1-½: ☐ 2: ☐ 2+: ☐

Frame: ☐ Masonry: ☐ Pole: ☐ Log: ☐ Other:

Clpbd: ☐ Weathrbd: ☐ Vert: ☐ Wd. Shngl: ☐ Brick: ☐ Stone: ☐ Block: ☐ Metal: ☐ Asbestos: ☐ Vinyl: ☐ Tar Ppr: ☐

Brick: ☐ Stone: ☐ Block: ☐ Poured or Stucco: ☐ Tile: ☐

Gable: ☐ Hipped: ☐ Flat: ☐ Mansard: ☐ Other:

Asphalt Shngl: ☐ Metal: ☐ Wood Shngl: ☐ Other:

Good: ☐ Fair: ☐ Altr: ☐ Vy Altd: ☐ Add., Major: ☐ Minor: ☐

1700-1799: ☐ 1800-1859: ☐ 1860-1910: ☐ 1910-1945: ☐

BUILDING 3 | or: | Note:

BUILDING 4 | or: | Note:

IL 422-6465

ILLINOIS RURAL SURVEY

County: McHenry | Site #: 3824 | Town:
Qr: SW | Sec: 32 | TWP: 45N | Range: 9E
Street: 408 Lily Lake Rd | Street View: ☒
Industrial/Commercial Complex w/3 or more Bldgs.: ☐

FARMSTEAD ☐
House: ☐ 2 Houses: ☒ 1 Major Barn: ☐ 2 Mjr Barns: ☐ 3 Mjr Barns: ☐ Corn Cribs, 1: ☐, 2: ☐, 3+: ☐
Garage: ☒ Mach. Shed: ☐ Grainery: ☐ Smokehouse: ☐ Summer Kitchen: ☐ Silo: ☐ Windmill: ☐
Grain Bins: ☐ Pump House: ☐ Hog Houses: ☐ Chicken Coop: ☐ Outhouse: ☐ Mobile Homes: ☐
Sheds, 1-3: ☐ 3+: ☐ Metal Bldgs: ☐ Comments:



	#1 BUILDING 2#	
FRAME# 23 Pres. Funct.: Res/Cottage Same ? ☒	Original Function	FRAME# 23 Pres. Funct.: Res Same ? ☒
Residence: ☒ Outbuilding: ☐ Public: ☐ Commercial: ☐ Barn: ☐ Industrial: ☐ Structural: ☐ Religious: ☐		Residence: ☒ Outbuilding: ☐ Public: ☐ Commercial: ☐ Barn: ☐ Industrial: ☐ Structural: ☐ Religious: ☐
Deteriorated: ☐ Abandoned: ☐ Lrg: ☐ Md: ☒ Sml: ☐	Condition/use/size	Deteriorated: ☐ Abandoned: ☐ Lrg: ☐ Md: ☒ Sm: ☐
1 1 1 1 or: Stories, ½: ☒ 1-½: ☐ 2: ☐ 2+: ☐	Building TYPE	1 1 1 0 or: Stories, ½: ☒ 1-½: ☐ 2: ☐ 2+: ☐
Frame: ☒ Masonry: ☐ Pole: ☐ Log: ☐ Other:	Structure	Frame: ☒ Masonry: ☐ Pole: ☐ Log: ☐ Other:
Clpbd: ☐ Weathrbd: ☐ Vert: ☒ Wd. Shngl: ☐ Brick: ☐ Stone: ☐ Block: ☒ Metal: ☐ Asbestos: ☐ Vinyl: ☐ Tar Ppr: ☐	Siding material	Clpbd: ☒ Weathrbd: ☐ Vert: ☒ Wd. Shngl: ☐ Brick: ☐ Stone: ☐ Block: ☐ Metal: ☐ Asbestos: ☐ Vinyl: ☐ Tar Ppr: ☐
Brick: ☐ Stone: ☐ Block: ☒ Poured or Stucco: ☐ Tile: ☐	Foundation	Brick: ☐ Stone: ☐ Block: ☒ Poured or Stucco: ☐ Tile: ☐
Gable: ☒ Hipped: ☐ Flat: ☐ Mansard: ☐ Other:	Roof	Gable: ☐ Hipped: ☒ Flat: ☐ Mansard: ☐ Other:
Asphalt Shngl: ☒ Metal: ☐ Wood Shngl: ☐ Other:	Roof Material	Asphalt Shngl: ☒ Metal: ☐ Wood Shngl: ☐ Other:
Good: ☐ Fair: ☒ Altr: ☐ Vy Altd: ☐ Add., Major: ☐ Minor: ☒	Integrity	Good: ☐ Fair: ☐ Altr: ☐ Vy Altd: ☐ Add., Major: ☒ Minor: ☐
1700-1799: ☐ 1800-1859: ☐ 1860-1910: ☐ 1910-1945: ☒	Period	1700-1799: ☐ 1800-1859: ☐ 1860-1910: ☐ 1910-1945: ☒
Bibliography and further notes on Reverse	BUILDING 3	or: Note:
Surveyed by: Date:	BUILDING 4	or: Note:

IL 422-0465

ILLINOIS RURAL SURVEY

County: McHenry | Site #: 3825 | Town:
Qr: SW | Sec: 32 | TWP: 45N | Range: 9E
Street: 412 Lily Lake Rd | Street View: ☒
Industrial/Commercial Complex w/3 or more Bldgs.: ☐

FARMSTEAD ☐
House: ☒ 2 Houses: ☐ 1 Major Barn: ☐ 2 Mjr Barns: ☐ 3 Mjr Barns: ☐ Corn Cribs, 1: ☐, 2: ☐, 3+: ☐
Garage: ☐ Mach. Shed: ☐ Grainery: ☐ Smokehouse: ☐ Summer Kitchen: ☐ Silo: ☐ Windmill: ☐
Grain Bins: ☐ Pump House: ☐ Hog Houses: ☐ Chicken Coop: ☐ Outhouse: ☐ Mobile Homes: ☐
Sheds, 1-3: ☐ 3+: ☐ Metal Bldgs: ☐ Comments:



	#1 BUILDING 2#	
FRAME# 24 Pres. Funct.: Res/Cottage Same ? ☒	Original Function	FRAME# Pres. Funct.: Same ? ☐
Residence: ☒ Outbuilding: ☐ Public: ☐ Commercial: ☐ Barn: ☐ Industrial: ☐ Structural: ☐ Religious: ☐		Residence: ☐ Outbuilding: ☐ Public: ☐ Commercial: ☐ Barn: ☐ Industrial: ☐ Structural: ☐ Religious: ☐
Deteriorated: ☐ Abandoned: ☐ Lrg: ☐ Md: ☒ Sml: ☐	Condition/use/size	Deteriorated: ☐ Abandoned: ☐ Lrg: ☐ Md: ☐ Sm: ☐
1 1 1 1 or: Stories, 1: ☐ 1-½: ☐ 2: ☐ 2+: ☐	Building TYPE	or: Stories, 1: ☐ 1-½: ☐ 2: ☐ 2+: ☐
Frame: ☒ Masonry: ☐ Pole: ☐ Log: ☐ Other:	Structure	Frame: ☐ Masonry: ☐ Pole: ☐ Log: ☐ Other:
Clpbd: ☐ Weathrbd: ☐ Vert: ☐ Wd. Shngl: ☐ Brick: ☐ Stone: ☐ Block: ☐ Metal: ☐ Asbestos: ☒ Vinyl: ☐ Tar Ppr: ☐	Siding material	Clpbd: ☐ Weathrbd: ☐ Vert: ☐ Wd. Shngl: ☐ Brick: ☐ Stone: ☐ Block: ☐ Metal: ☐ Asbestos: ☐ Vinyl: ☐ Tar Ppr: ☐
Brick: ☐ Stone: ☐ Block: ☒ Poured or Stucco: ☐ Tile: ☐	Foundation	Brick: ☐ Stone: ☐ Block: ☐ Poured or Stucco: ☐ Tile: ☐
Gable: ☒ Hipped: ☐ Flat: ☐ Mansard: ☐ Other:	Roof	Gable: ☐ Hipped: ☐ Flat: ☐ Mansard: ☐ Other:
Asphalt Shngl: ☒ Metal: ☐ Wood Shngl: ☐ Other:	Roof Material	Asphalt Shngl: ☐ Metal: ☐ Wood Shngl: ☐ Other:
Good: ☐ Fair: ☒ Altr: ☐ Vy Altd: ☐ Add., Major: ☒ Minor: ☐	Integrity	Good: ☐ Fair: ☐ Altr: ☐ Vy Altd: ☐ Add., Major: ☐ Minor: ☐
1700-1799: ☐ 1800-1859: ☐ 1860-1910: ☐ 1910-1945: ☒	Period	1700-1799: ☐ 1800-1859: ☐ 1860-1910: ☐ 1910-1945: ☐
Bibliography and further notes on Reverse	BUILDING 3	or: Note:
Surveyed by: Date:	BUILDING 4	or: Note:

IL 422-0465



ILLINOIS RURAL SURVEY

County: McHenry | Site #: 3826 | Town:

¼: SW | Sec: 32 | TWP: 45N | Range: 9E

Street: 414 Lily Lake Rd | Street View: ☑

Industrial/Commercial Complex w/3 or more Bldgs.: ☐

FARMSTEAD ☐

House: ☑ 2 Houses: ☐ 1 Major Barn: ☐ 2 Mjr Barns: ☐ 3 Mjr Barns: ☐ Corn Cribs, 1: ☐, 2: ☐, 3+: ☐

Garage: ☐ Mach. Shed: ☐ Grainery: ☐ Smokehouse: ☐ Summer Kitchen: ☐ Silo: ☐ Windmill: ☐

Grain Bins: ☐ Pump House: ☐ Hog Houses: ☐ Chicken Coop: ☐ Outhouse: ☐ Mobile Homes: ☐

Sheds, 1-3: ☑ 3+: ☐ Metal Bldgs: ☐ Comments:

FRAME# 25	Pres. Funct.: Residence	Same ? ☑	■1 BUILDING 2■
Residence: ☑ Outbuilding: ☐ Public: ☐ Commercial: ☐ Barn: ☐ Industrial: ☐ Structural: ☐ Religious: ☐			Original Function
Deteriorated: ☐ Abandoned: ☐ Lrg ☐ Md ☐ Sml ☐			Condition/usesize
or:	Stories, 1: ☐ 1-½: ☐ 2: ☐ 2+: ☐		Building TYPE
Frame: ☐ Masonry: ☐ Pole: ☐ Log: ☐ Other:			Structure
Clpbd: ☐ Weathbd: ☐ Vert: ☐ Wd. Shngl: ☐ Brick: ☐ Stone: ☐ Block: ☐ Metal: ☑ Asbestos: ☐ Vinyl: ☐ Tar Ppr: ☐			Siding material
Brick: ☐ Stone: ☐ Block: ☐ Poured or Stucco: ☑ Tile: ☐			Foundation
Gable: ☐ Hipped: ☐ Flat: ☐ Mansard: ☐ Other:			Roof
Asphalt Shngl: ☐ Metal: ☐ Wood Shngl: ☐ Other:			Roof Material
Good: ☐ Fair: ☐ Altr: ☐ Vy Altd: ☑ Add., Major: ☐ Minor: ☐			Integrity
1700-1799: ☐ 1800-1859: ☐ 1860-1910: ☐ 1910-1945: ☑			Period
Bibliography and further notes on Reverse			BUILDING 3
Surveyed by: Date:			BUILDING 4

FRAME# | Pres. Funct.: | Same ? ☐

Residence: ☐ Outbuilding: ☐ Public: ☐ Commercial: ☐ Barn: ☐ Industrial: ☐ Structural: ☐ Religious: ☐

Deteriorated: ☐ Abandoned: ☐ Lrg ☐ Md ☐ Sm ☐

or: | Stories, 1: ☐ 1-½: ☐ 2: ☐ 2+: ☐

Frame: ☐ Masonry: ☐ Pole: ☐ Log: ☐ Other:

Clpbd: ☐ Weathbd: ☐ Vert: ☐ Wd. Shngl: ☐ Brick: ☐ Stone: ☐ Block: ☐ Metal: ☐ Asbestos: ☐ Vinyl: ☐ Tar Ppr: ☐

Brick: ☐ Stone: ☐ Block: ☐ Poured or Stucco: ☐ Tile: ☐

Gable: ☐ Hipped: ☐ Flat: ☐ Mansard: ☐ Other:

Asphalt Shngl: ☐ Metal: ☐ Wood Shngl: ☐ Other:

Good: ☐ Fair: ☐ Altr: ☐ Vy Altd: ☐ Add., Major: ☐ Minor: ☐

1700-1799: ☐ 1800-1859: ☐ 1860-1910: ☐ 1910-1945: ☐

BUILDING 3: or: Note:

BUILDING 4: or: Note:

IL 422-0465

ILLINOIS RURAL SURVEY

County: McHenry | Site #: 3827 | Town:

¼: SW | Sec: 32 | TWP: 45N | Range: 9E

Street: 805 Pond Rd | Street View: ☑ From Fire Dept

Industrial/Commercial Complex w/3 or more Bldgs.: ☐

FARMSTEAD ☐

House: ☑ 2 Houses: ☐ 1 Major Barn: ☐ 2 Mjr Barns: ☐ 3 Mjr Barns: ☐ Corn Cribs, 1: ☐, 2: ☐, 3+: ☐

Garage: ☑ Mach. Shed: ☐ Grainery: ☐ Smokehouse: ☐ Summer Kitchen: ☐ Silo: ☐ Windmill: ☐

Grain Bins: ☐ Pump House: ☐ Hog Houses: ☐ Chicken Coop: ☐ Outhouse: ☐ Mobile Homes: ☐

Sheds, 1-3: ☐ 3+: ☐ Metal Bldgs: ☐ Comments:

FRAME# 26	Pres. Funct.:	Same ? ☐	■1 BUILDING 2■
Residence: ☐ Outbuilding: ☐ Public: ☐ Commercial: ☐ Barn: ☐ Industrial: ☐ Structural: ☐ Religious: ☐			Original Function
Deteriorated: ☐ Abandoned: ☐ Lrg ☐ Md ☐ Sml ☐			Condition/usesize
or:	Stories, 1: ☐ 1-½: ☑ 2: ☐ 2+: ☐		Building TYPE
Frame: ☑ Masonry: ☐ Pole: ☐ Log: ☐ Other:			Structure
Clpbd: ☐ Weathbd: ☐ Vert: ☐ Wd. Shngl: ☐ Brick: ☐ Stone: ☐ Block: ☐ Metal: ☑ Asbestos: ☐ Vinyl: ☐ Tar Ppr: ☐			Siding material
Brick: ☐ Stone: ☐ Block: ☐ Poured or Stucco: ☐ Tile: ☐			Foundation
Gable: ☑ Hipped: ☐ Flat: ☐ Mansard: ☐ Other:			Roof
Asphalt Shngl: ☑ Metal: ☐ Wood Shngl: ☐ Other:			Roof Material
Good: ☐ Fair: ☑ Altr: ☐ Vy Altd: ☐ Add., Major: ☐ Minor: ☑			Integrity
1700-1799: ☐ 1800-1859: ☐ 1860-1910: ☐ 1910-1945: ☑			Period
Bibliography and further notes on Reverse			BUILDING 3
eyed by: Date:			BUILDING 4

FRAME# | Pres. Funct.: | Same ? ☐

Residence: ☐ Outbuilding: ☐ Public: ☐ Commercial: ☐ Barn: ☐ Industrial: ☐ Structural: ☐ Religious: ☐

Deteriorated: ☐ Abandoned: ☐ Lrg ☐ Md ☐ Sm ☐

or: | Stories, 1: ☐ 1-½: ☐ 2: ☐ 2+: ☐

Frame: ☐ Masonry: ☐ Pole: ☐ Log: ☐ Other:

Clpbd: ☐ Weathbd: ☐ Vert: ☐ Wd. Shngl: ☐ Brick: ☐ Stone: ☐ Block: ☐ Metal: ☐ Asbestos: ☐ Vinyl: ☐ Tar Ppr: ☐

Brick: ☐ Stone: ☐ Block: ☐ Poured or Stucco: ☐ Tile: ☐

Gable: ☐ Hipped: ☐ Flat: ☐ Mansard: ☐ Other:

Asphalt Shngl: ☐ Metal: ☐ Wood Shngl: ☐ Other:

Good: ☐ Fair: ☐ Altr: ☐ Vy Altd: ☐ Add., Major: ☐ Minor: ☐

1700-1799: ☐ 1800-1859: ☐ 1860-1910: ☐ 1910-1945: ☐

BUILDING 3: or: Note:

BUILDING 4: or: Note:

IL 422-0465

ILLINOIS RURAL SURVEY

County: McHenry | Site #: 3828 | Town:

¼: SW | Sec: 32 | TWP: 45N | Range: 9E

Street: Rand Rd | Street View: ☒

Industrial/Commercial Complex w/3 or more Bldgs.: ☐

FARMSTEAD ☐

House: ☒ 2 Houses: ☐ 1 Major Barn: ☐ 2 Mjr Barns: ☐ 3 Mjr Barns: ☐ Corn Cribs, 1: ☐, 2: ☐, 3+: ☐

Garage: ☒ Mach. Shed ☐ Grainery: ☐ Smokehouse: ☐ Summer Kitchen: ☐ Silo: ☐ Windmill: ☐

Grain Bins: ☐ Pump House: ☐ Hog Houses: ☐ Chicken Coop: ☐ Outhouse: ☐ Mobile Homes: ☐

Sheds, 1-3: ☐ 3+: ☐ Metal Bldgs: ☐ Comments:



FRAME# 27	Pres. Funct.: Residence	Same ? ☒	●1 BUILDING 2●
Residence: ☒ Outbuilding: ☐ Public: ☐ Commercial: ☐ Barn: ☐ Industrial: ☐ Structural: ☐ Religious: ☐			Original Function
Deteriorated: ☐ Abandoned: ☐ Lrg ☐ Md ☒ Sml ☐			Condition/use/size
1 1 1 1 or:	Stories, 1: ☒ 1-½: ☐ 2: ☐ 2+: ☐		Building TYPE
Frame: ☐ Masonry: ☐ Pole: ☐ Log: ☐ Other:			Structure
Clpbd: ☐ Weathrbd: ☐ Vert: ☐ Wd. Shngl: ☐ Brick: ☐ Stone: ☐ Block: ☐ Metal: ☐ Asbstos: ☒ Vinyl: ☐ Tar Ppr: ☐			Siding material
Brick: ☐ Stone: ☐ Block: ☐ Poured or Stucco: ☐ Tile: ☐			Foundation
Gable: ☒ Hipped: ☐ Flat: ☐ Mansard: ☐ Other:			Roof
Asphalt Shngl: ☒ Metal: ☐ Wood Shngl: ☐ Other:			Roof Material
Good: ☐ Fair: ☒ Altr: ☐ Vy Altd: ☐ Add., Major: ☒ Minor: ☐			Integrity
1700-1799: ☐ 1800-1859: ☐ 1860-1910: ☐ 1910-1945: ☒			Period
Bibliography and further notes on Reverse			BUILDING 3
Surveyed by: Date:			BUILDING 4

FRAME# | Pres. Funct.: | Same ? ☐

Residence ☐ Outbuilding ☐ Public ☐ Commercial ☐ Barn ☐ Industrial ☐ Structural ☐ Religious ☐

Deteriorated ☐ Abandoned ☐ Lrg ☐ Md ☐ Sml ☐

or: | Stories, 1: ☐ 1-½: ☐ 2: ☐ 2+: ☐

Frame ☐ Masonry ☐ Pole ☐ Log ☐ Other:

Clpbd ☐ Weathrbd ☐ Vert ☐ Wd. Shngl ☐ Brick ☐ Stone ☐ Block ☐ Metal ☐ Asbstos ☐ Vinyl ☐ Tar Ppr ☐

Brick ☐ Stone ☐ Block ☐ Poured or Stucco ☐ Tile ☐

Gable ☐ Hipped ☐ Flat ☐ Mansard ☐ Other:

Asphalt Shngl ☐ Metal ☐ Wood Shngl ☐ Other:

Good ☐ Fair ☐ Altr ☐ Vy Altd ☐ Add., Major ☐ Minor ☐

1700-1799 ☐ 1800-1859 ☐ 1860-1910 ☐ 1910-1945 ☐

BUILDING 3: or: Note:

BUILDING 4: or: Note:

IL 422-0465

ILLINOIS RURAL SURVEY

County: McHenry | Site #: 3829 | Town:

¼: SW | Sec: 32 | TWP: 45N | Range: 9E

Street: 707 Rand Rd | Street View: ☒

Industrial/Commercial Complex w/3 or more Bldgs.: ☐

FARMSTEAD ☐

House: ☒ 2 Houses: ☐ 1 Major Barn: ☐ 2 Mjr Barns: ☐ 3 Mjr Barns: ☐ Corn Cribs, 1: ☐, 2 ☐, 3+: ☐

Garage: ☒ Mach. Shed: ☐ Grainery: ☐ Smokehouse: ☐ Summer Kitchen: ☐ Silo: ☐ Windmill: ☐

Grain Bins: ☐ Pump House: ☐ Hog Houses: ☐ Chicken Coop: ☐ Outhouse: ☐ Mobile Homes: ☐

Sheds, 1-3: ☐ 3+: ☐ Metal Bldgs: ☐ Comments:



FRAME# 28	Pres. Funct.: Res / Cottage	Same ? ☒	●1 BUILDING 2●
Residence: ☒ Outbuilding: ☐ Public: ☐ Commercial: ☐ Barn: ☐ Industrial: ☐ Structural: ☐ Religious: ☐			Original Function
Deteriorated ☐ Abandoned: ☐ Lrg ☐ Md ☒ Sml ☒			Condition/use/size
1 1 0 0 or:	Stories, 1: ☒ 1-½: ☐ 2: ☐ 2+: ☐		Building TYPE
Frame: ☒ Masonry: ☐ Pole: ☐ Log: ☐ Other:			Structure
Clpbd: ☐ Weathrbd: ☐ Vert: ☐ Wd. Shngl: ☐ Brick: ☐ Stone: ☐ Block: ☐ Metal: ☒ Asbstos: ☐ Vinyl: ☐ Tar Ppr: ☐			Siding material
Brick: ☐ Stone: ☐ Block: ☒ Poured or Stucco: ☐ Tile: ☐			Foundation
Gable: ☒ Hipped: ☐ Flat: ☐ Mansard: ☐ Other:			Roof
Asphalt Shngl: ☒ Metal: ☐ Wood Shngl: ☐ Other:			Roof Material
Good: ☐ Fair: ☒ Altr: ☐ Vy Altd: ☐ Add., Major: ☒ Minor: ☐			Integrity
1700-1799: ☐ 1800-1859: ☐ 1860-1910: ☐ 1910-1945: ☒			Period
Bibliography and further notes on Reverse			BUILDING 3
Surveyed by: Date:			BUILDING 4

FRAME# | Pres. Funct.: | Same ? ☐

Residence ☐ Outbuilding ☐ Public ☐ Commercial ☐ Barn ☐ Industrial ☐ Structural ☐ Religious ☐

Deteriorated ☐ Abandoned ☐ Lrg ☐ Md ☐ Sml ☐

or: | Stories, 1: ☐ 1-½: ☐ 2: ☐ 2+: ☐

Frame ☐ Masonry ☐ Pole ☐ Log ☐ Other:

Clpbd ☐ Weathrbd ☐ Vert ☐ Wd. Shngl ☐ Brick ☐ Stone ☐ Block ☐ Metal ☐ Asbstos ☐ Vinyl ☐ Tar Ppr ☐

Brick ☐ Stone ☐ Block ☐ Poured or Stucco ☐ Tile ☐

Gable ☐ Hipped ☐ Flat ☐ Mansard ☐ Other:

Asphalt Shngl ☐ Metal ☐ Wood Shngl ☐ Other:

Good ☐ Fair ☐ Altr ☐ Vy Altd ☐ Add., Major ☐ Minor ☐

1700-1799 ☐ 1800-1859 ☐ 1860-1910 ☐ 1910-1945 ☐

BUILDING 3: or: Note:

BUILDING 4: or: Note:

IL 422-0465

ILLINOIS RURAL SURVEY

County: McHenry | Site #: 3830 | Town:

¼: SW | Sec: 32 | TWP: 45N | Range: 9E

Street: 703 Rand Rd | Street View: ☒

Industrial/Commercial Complex w/3 or more Bldgs.: ☐

FARMSTEAD ☐

House: ☐ 2 Houses: ☐ 1 Major Barn: ☐ 2 Mjr Barns: ☐ 3 Mjr Barns: ☐ Corn Cribs, 1: ☐, 2: ☐, 3+: ☐

Garage: ☐ Mach. Shed: ☐ Grainery: ☐ Smokehouse: ☐ Summer Kitchen: ☐ Silo: ☐ Windmill: ☐

Grain Bins: ☐ Pump House: ☐ Hog Houses: ☐ Chicken Coop: ☐ Outhouse: ☐ Mobile Homes: ☐

Sheds, 1-3: ☐ 3+: ☐ Metal Bldgs: ☐ Comments:



FRAME# 29	Pres. Funct.: Cottage / Res	Same ? ☒	#1 BUILDING 2#
Residence: ☒ Outbuilding: ☐ Public: ☐ Commercial: ☐ Barn: ☐ Industrial: ☐ Structural: ☐ Religious: ☐			Original Function
Deteriorated: ☐ Abandoned: ☐ Lrg ☐ Md ☒ Sml ☐			Condition/use/size
or:	Stories, 1: ☒ 1-½: ☐ 2: ☐ 2+: ☐		Building TYPE
Frame: ☐ Masonry: ☐ Pole: ☐ Log: ☐ Other:			Structure
Clpbd: ☐ Weathrbd: ☐ Vert: ☐ Wd. Shngl: ☐ Brick: ☐ Stone: ☐ Block: ☐ Metal: ☒ Asbestos: ☐ Vinyl: ☐ Tar Ppr: ☐			Siding material
Brick: ☐ Stone: ☐ Block: ☒ Poured or Stucco: ☒ Tile: ☐			Foundation
Gable: ☒ Hipped: ☐ Flat: ☐ Mansard: ☐ Other:			Roof
Asphalt Shngl: ☒ Metal: ☐ Wood Shngl: ☐ Other:			Roof Material
Good: ☐ Fair: ☒ Attr: ☐ Vy Atld: ☐ Add., Major: ☒ Minor: ☐			Integrity
1700-1799: ☐ 1800-1859: ☐ 1860-1910: ☐ 1910-1945: ☒			Period
Bibliography and further notes on Reverse			BUILDING 3
Surveyed by: Date:			BUILDING 4

FRAME# | Pres. Funct.: | Same ? ☐

Residence: ☐ Outbuilding: ☐ Public: ☐ Commercial: ☐ Barn: ☐ Industrial: ☐ Structural: ☐ Religious: ☐

Deteriorated: ☐ Abandoned: ☐ Lrg ☐ Md ☐ Sm ☐

or: | Stories, 1: ☐ 1-½: ☐ 2: ☐ 2+: ☐

Frame: ☐ Masonry: ☐ Pole: ☐ Log: ☐ Other:

Clpbd: ☐ Weathrbd: ☐ Vert: ☐ Wd. Shngl: ☐ Brick: ☐ Stone: ☐ Block: ☐ Metal: ☐ Asbestos: ☐ Vinyl: ☐ Tar Ppr: ☐

Brick: ☐ Stone: ☐ Block: ☐ Poured or Stucco: ☐ Tile: ☐

Gable: ☐ Hipped: ☐ Flat: ☐ Mansard: ☐ Other:

Asphalt Shngl: ☐ Metal: ☐ Wood Shngl: ☐ Other:

Good: ☐ Fair: ☐ Attr: ☐ Vy Atld: ☐ Add., Major: ☐ Minor: ☐

1700-1799: ☐ 1800-1859: ☐ 1860-1910: ☐ 1910-1945: ☐

BUILDING 3 | or: | Note:

BUILDING 4 | or: | Note:

IL 422-0465

ILLINOIS RURAL SURVEY

County: McHenry | Site #: 3831 | Town:

¼: SW | Sec: 32 | TWP: 45N | Range: 9E

Street: 621 Rand @ Eastbrook | Street View: ☒ from Rand

Industrial/Commercial Complex w/3 or more Bldgs.: ☐

FARMSTEAD ☐

House: ☒ 2 Houses: ☒ 1 Major Barn: ☐ 2 Mjr Barns: ☐ 3 Mjr Barns: ☐ Corn Cribs, 1: ☐, 2: ☐, 3+: ☐

Garage: ☒ Mach. Shed: ☐ Grainery: ☐ Smokehouse: ☐ Summer Kitchen: ☐ Silo: ☐ Windmill: ☐

Grain Bins: ☐ Pump House: ☐ Hog Houses: ☐ Chicken Coop: ☐ Outhouse: ☐ Mobile Homes: ☐

Sheds, 1-3: ☐ 3+: ☐ Metal Bldgs: ☐ Comments:



FRAME# 30	Pres. Funct.: Res / Cottage	Same ? ☒	#1 BUILDING 2#
Residence: ☒ Outbuilding: ☐ Public: ☐ Commercial: ☐ Barn: ☐ Industrial: ☐ Structural: ☐ Religious: ☐			Original Function
Deteriorated: ☒ Abandoned: ☐ Lrg ☐ Md ☒ Sml ☐			Condition/use/size
or:	Stories, 1: ☐ 1-½: ☐ 2: ☐ 2+: ☐		Building TYPE
Frame: ☐ Masonry: ☐ Pole: ☐ Log: ☐ Other:			Structure
Clpbd: ☒ Weathrbd: ☐ Vert: ☐ Wd. Shngl: ☐ Brick: ☐ Stone: ☐ Block: ☐ Metal: ☐ Asbestos: ☐ Vinyl: ☐ Tar Ppr: ☐			Siding material
Brick: ☐ Stone: ☐ Block: ☐ Poured or Stucco: ☐ Tile: ☐			Foundation
Gable: ☒ Hipped: ☐ Flat: ☐ Mansard: ☐ Other:			Roof
Asphalt Shngl: ☒ Metal: ☐ Wood Shngl: ☐ Other:			Roof Material
Good: ☒ Fair: ☒ Attr: ☐ Vy Atld: ☐ Add., Major: ☒ Minor: ☒			Integrity
1700-1799: ☐ 1800-1859: ☐ 1860-1910: ☐ 1910-1945: ☒			Period
Bibliography and further notes on Reverse			BUILDING 3
Surveyed by: Date:			BUILDING 4

FRAME# | Pres. Funct.: | Same ? ☐

Residence: ☐ Outbuilding: ☐ Public: ☐ Commercial: ☐ Barn: ☐ Industrial: ☐ Structural: ☐ Religious: ☐

Deteriorated: ☐ Abandoned: ☐ Lrg ☐ Md ☐ Sm ☐

or: | Stories, 1: ☐ 1-½: ☐ 2: ☐ 2+: ☐

Frame: ☐ Masonry: ☐ Pole: ☐ Log: ☐ Other:

Clpbd: ☐ Weathrbd: ☐ Vert: ☐ Wd. Shngl: ☐ Brick: ☐ Stone: ☐ Block: ☐ Metal: ☐ Asbestos: ☐ Vinyl: ☐ Tar Ppr: ☐

Brick: ☐ Stone: ☐ Block: ☐ Poured or Stucco: ☐ Tile: ☐

Gable: ☐ Hipped: ☐ Flat: ☐ Mansard: ☐ Other:

Asphalt Shngl: ☐ Metal: ☐ Wood Shngl: ☐ Other:

Good: ☐ Fair: ☐ Attr: ☐ Vy Atld: ☐ Add., Major: ☐ Minor: ☐

1700-1799: ☐ 1800-1859: ☐ 1860-1910: ☐ 1910-1945: ☐

BUILDING 3 | or: | Note:

BUILDING 4 | or: | Note:

IL 422-0465

ILLINOIS RURAL SURVEY

County: McHenry | Site #: 3832 | Town:

¼: SW | Sec: 32 | TWP: 45N | Range: 9E

Street: 701 East Blvd | Street View: ☒

Industrial/Commercial Complex w/3 or more Bldgs.: ☐

FARMSTEAD ☐

House: ☒ 2 Houses: ☐ 1 Major Barn: ☐ 2 Mjr Barns: ☐ 3 Mjr Barns: ☐ Corn Cribs, 1: ☐, 2: ☐, 3+: ☐

Garage: ☒ Mach. Shed: ☐ Grainery: ☐ Smokehouse: ☐ Summer Kitchen: ☐ Silo: ☐ Windmill: ☐

Grain Bins: ☐ Pump House: ☐ Hog Houses: ☐ Chicken Coop: ☐ Outhouse: ☐ Mobile Homes: ☐

Sheds, 1-3: ☐ 3+: ☐ Metal Bldgs: ☐ Comments:

PHOTO GOES HERE

KEY TO BUILDING TYPES

100 RESIDENCE
101 I House, 102 Upright/wing, 103 Four over four, 104 Prairie Square, 105 L. cottage, 106 Workers cottage, 107 Chalet, 108 Bungalow, 109 Shotgun, 110 Pyramid cottage, 111 Square cottage, 112 One pen, 113 German, 114 Galerie, 115 Italianate, 116 Greek Rev., 117 Queen Anne, 118 Carpnt/ Goth

200 BARN
201 Gable, 202 Gable/ext., 203 Extended gable, 204 Broken ext. gable, 205 Gambrel, 206 Gambrel ext., 207 Dairy Gambrel, 208 Gothic, 209 Dairy Gothic, 210 Western, 211 Banked, 212 Forebay

300 OUTBLDG
301 Summer Kitchen, 302 Smoke House, 303 Corn Crib, 304 Silo

400 PUBLIC 401 Town Hall 402 School 403 Post Office

500 COMMERCIAL 501 Store 502 Cafe 503 Tavern 504 Gas Sta. 505 Inn

600 RELIGIOUS 601 Church

700 INDUSTRIAL 701 Grain Elev. 702 Factory 703 Mill 704 R.R.

800 STRUCTURE 801 Windmill 802 Bridge 803 Fence 804 Tank

PHOTO GOES HERE

PHOTO (Additional photos on back)

	#1 BUILDING 2#	
FRAME# 31 / Pres. Funct.: Res / Same ? ☐	FRAME# / Pres. Funct.: / Same ? ☐	
Residence: ☒ Outbuilding: ☐ Public: ☐ Commercial: ☐ Barn: ☐ Industrial: ☐ Structural: ☐ Religious: ☐	Original Function	Residence: ☐ Outbuilding: ☐ Public: ☐ Commercial: ☐ Barn: ☐ Industrial: ☐ Structural: ☐ Religious: ☐
Deteriorated: ☐ Abandoned: ☐ Lrg ☐ Md ☒ Sml ☐	Condition/use/size	Deteriorated: ☐ Abandoned: ☐ Lrg ☐ Md ☐ Sm ☐
1 1 1 1 or: Stories, 1: ☐ 1-½: ☐ 2: ☐ 2+: ☐	Building TYPE	or: Stories, 1: ☐ 1-½: ☐ 2: ☐ 2+: ☐
Frame: ☒ Masonry: ☐ Pole: ☐ Log: ☐ Other:	Structure	Frame: ☐ Masonry: ☐ Pole: ☐ Log: ☐ Other:
Clpbd: ☐ Weathrbd: ☐ Vert: ☐ Wd. Shngl: ☐ Brick: ☐ Stone: ☐ Block: ☐ Metal: ☒ Asbestos: ☐ Vinyl: ☐ Tar Ppr: ☐	Siding material	Clpbd: ☐ Weathrbd: ☐ Vert: ☐ Wd. Shngl: ☐ Brick: ☐ Stone: ☐ Block: ☐ Metal: ☐ Asbestos: ☐ Vinyl: ☐ Tar Ppr: ☐
Brick: ☐ Stone: ☐ Block: ☐ Poured or Stucco: ☐ Tile: ☐	Foundation	Brick: ☐ Stone: ☐ Block: ☐ Poured or Stucco: ☐ Tile: ☐
Gable: ☒ Hipped: ☐ Flat: ☐ Mansard: ☐ Other:	Roof	Gable: ☐ Hipped: ☐ Flat: ☐ Mansard: ☐ Other:
Asphalt Shngl: ☒ Metal: ☐ Wood Shngl: ☐ Other:	Roof Material	Asphalt Shngl: ☐ Metal: ☐ Wood Shngl: ☐ Other:
Good: ☐ Fair: ☒ Attr: ☐ Vy Atld: ☐ Add., Major: ☐ Minor: ☒	Integrity	Good: ☐ Fair: ☐ Attr: ☐ Vy Atld: ☐ Add., Major: ☐ Minor: ☐
1700-1799: ☐ 1800-1859: ☐ 1860-1910: ☐ 1910-1945: ☒	Period	1700-1799: ☐ 1800-1859: ☐ 1860-1910: ☐ 1910-1945: ☐
Bibliography and further notes on Reverse	BUILDING 3	or: Note:
Surveyed by: Date:	BUILDING 4	or: Note:

IL 422-0465

ILLINOIS RURAL SURVEY

County: McHenry | Site #: 3833 | Town:

¼: SW | Sec: 32 | TWP: 45N | Range: 9E

Street: Lily Ave | Street View: ☒

Industrial/Commercial Complex w/3 or more Bldgs.: ☐

FARMSTEAD ☐

House: ☒ 2 Houses: ☐ 1 Major Barn: ☐ 2 Mjr Barns: ☐ 3 Mjr Barns: ☐ Corn Cribs, 1: ☐, 2: ☐, 3+: ☐

Garage: ☒ Mach. Shed: ☐ Grainery: ☐ Smokehouse: ☐ Summer Kitchen: ☐ Silo: ☐ Windmill: ☐

Grain Bins: ☐ Pump House: ☐ Hog Houses: ☐ Chicken Coop: ☐ Outhouse: ☐ Mobile Homes: ☐

Sheds, 1-3: ☐ 3+: ☐ Metal Bldgs: ☐ Comments:



	#1 BUILDING 2#	
FRAME# 32 / Pres. Funct.: Res / Cottage / Same ? ☒	FRAME# / Pres. Funct.: / Same ? ☐	
Residence: ☒ Outbuilding: ☐ Public: ☐ Commercial: ☐ Barn: ☐ Industrial: ☐ Structural: ☐ Religious: ☐	Original Function	Residence: ☐ Outbuilding: ☐ Public: ☐ Commercial: ☐ Barn: ☐ Industrial: ☐ Structural: ☐ Religious: ☐
Deteriorated: ☐ Abandoned: ☐ Lrg ☐ Md ☒ Sml ☐	Condition/use/size	Deteriorated: ☐ Abandoned: ☐ Lrg ☐ Md ☐ Sm ☐
1 1 1 1 or: Stories, 1: ☐ 1-½: ☒ 2: ☐ 2+: ☐	Building TYPE	or: Stories, 1: ☐ 1-½: ☐ 2: ☐ 2+: ☐
Frame: ☒ Masonry: ☐ Pole: ☐ Log: ☐ Other:	Structure	Frame: ☐ Masonry: ☐ Pole: ☐ Log: ☐ Other:
Clpbd: ☐ Weathrbd: ☐ Vert: ☐ Wd. Shngl: ☐ Brick: ☐ Stone: ☒ Block: ☐ Metal: ☐ Asbestos: ☐ Vinyl: ☐ Tar Ppr: ☐	Siding material	Clpbd: ☐ Weathrbd: ☐ Vert: ☐ Wd. Shngl: ☐ Brick: ☐ Stone: ☐ Block: ☐ Metal: ☐ Asbestos: ☐ Vinyl: ☐ Tar Ppr: ☐
Brick: ☐ Stone: ☐ Block: ☐ Poured or Stucco: ☐ Tile: ☐	Foundation	Brick: ☐ Stone: ☐ Block: ☐ Poured or Stucco: ☐ Tile: ☐
Gable: ☒ Hipped: ☐ Flat: ☐ Mansard: ☐ Other:	Roof	Gable: ☐ Hipped: ☐ Flat: ☐ Mansard: ☐ Other:
Asphalt Shngl: ☒ Metal: ☐ Wood Shngl: ☐ Other:	Roof Material	Asphalt Shngl: ☐ Metal: ☐ Wood Shngl: ☐ Other:
Good: ☒ Fair: ☐ Attr: ☐ Vy Atld: ☐ Add., Major: ☐ Minor: ☐	Integrity	Good: ☐ Fair: ☐ Attr: ☐ Vy Atld: ☐ Add., Major: ☐ Minor: ☐
1700-1799: ☐ 1800-1859: ☐ 1860-1910: ☐ 1910-1945: ☒	Period	1700-1799: ☐ 1800-1859: ☐ 1860-1910: ☐ 1910-1945: ☐
Bibliography and further notes on Reverse	BUILDING 3	or: Note:
Surveyed by: Date:	BUILDING 4	or: Note:

IL 422-0465

ILLINOIS RURAL SURVEY

County: McHenry | Site #: 3831 | Town:
¼: SW | Sec: 32 | TWP: 45N | Range: 9E
Street: Lily Lake | Street View: ☑
Industrial/Commercial Complex w/3 or more Bldgs.: ☐

FARMSTEAD ☐
House: ☑ 2 Houses: ☐ 1 Major Barn: ☐ 2 Mjr Barns: ☐ 3 Mjr Barns: ☐ Corn Cribs, 1: ☐, 2: ☐, 3+: ☐
Garage: ☐ Mach. Shed: ☐ Grainery: ☐ Smokehouse: ☐ Summer Kitchen: ☐ Silo: ☐ Windmill: ☐
Grain Bins: ☐ Pump House: ☐ Hog Houses: ☐ Chicken Coop: ☐ Outhouse: ☐ Mobile Homes: ☐
Sheds, 1-3: ☐ 3+: ☐ Metal Bldgs: ☐ Comments:



FRAME# 331 | Pres. Funct.: Res | Same ? ☐

Residence: ☑ Outbuilding: ☐ Public: ☐ Commercial: ☐ Barn: ☐ Industrial: ☐ Structural: ☐ Religious: ☐	
Deteriorated: ☐ Abandoned: ☐ Lrg ☐ Md ☑ Sml ☐	
1 1 0 5 or: Stories, ½: ☑ 1-½: ☐ 2: ☐ 2+: ☐	
Frame: ☑ Masonry: ☐ Pole: ☐ Log: ☐ Other:	
Clpbd: ☐ Weathrbd: ☐ Vert: ☐ Wd. Shngl: ☐ Brick: ☐ Stone: ☐ Block: ☐ Metal: ☑ Asbestos: ☐ Vinyl: ☐ Tar Ppr: ☐	
Brick: ☐ Stone: ☐ Block: ☐ Poured or Stucco: ☐ Tile: ☐	
Gable: ☑ Hipped: ☐ Flat: ☐ Mansard: ☐ Other:	
Asphalt Shngl: ☑ Metal: ☐ Wood Shngl: ☐ Other:	
Good: ☐ Fair: ☑ Altr: ☐ Vy Altd: ☐ Add., Major: ☐ Minor: ☐	
1700-1799: ☐ 1800-1859: ☐ 1860-1910: ☐ 1910-1945: ☑	

Bibliography and further notes on Reverse

Surveyed by: Date:

#1 BUILDING 2#	FRAME#	Pres. Funct.: Same ? ☐
Original Function	Residence: ☐ Outbuilding ☐ Public: ☐ Commercial: ☐ Barn: ☐ Industrial: ☐ Structural: ☐ Religious: ☐	
Condition/use/size	Deteriorated: ☐ Abandoned: ☐ Lrg ☐ Md ☐ Sm ☐	
Building TYPE	or:	Stories, 1: ☐ 1-½: ☐ 2: ☐ 2+: ☐
Structure	Frame: ☐ Masonry: ☐ Pole: ☐ Log: ☐ Other:	
Siding material	Clpbd: ☐ Weathrbd: ☐ Vert: ☐ Wd. Shngl: ☐ Brick: ☐ Stone: ☐ Block: ☐ Metal: ☐ Asbestos: ☐ Vinyl: ☐ Tar Ppr: ☐	
Foundation	Brick: ☐ Stone: ☐ Block: ☐ Poured or Stucco: ☐ Tile: ☐	
Roof	Gable: ☐ Hipped: ☐ Flat: ☐ Mansard: ☐ Other:	
Roof Material	Asphalt Shngl: ☐ Metal: ☐ Wood Shngl: ☐ Other:	
Integrity	Good: ☐ Fair: ☐ Altr: ☐ Vy Altd: ☐ Add., Major: ☐ Minor: ☐	
Period	1700-1799: ☐ 1800-1859: ☐ 1860-1910: ☐ 1910-1945: ☐	
BUILDING 3	or:	Note:
BUILDING 4	or:	Note:

IL 422-0445

ILLINOIS RURAL SURVEY

County: McHenry | Site #: 3835 | Town:
¼: SW | Sec: 32 | TWP: 45N | Range: 9E
Street: 1007 Plymouth | Street View: ☑
Industrial/Commercial Complex w/3 or more Bldgs.: ☐

FARMSTEAD ☐
House: ☑ 2 Houses: ☐ 1 Major Barn: ☐ 2 Mjr Barns: ☐ 3 Mjr Barns: ☐ Corn Cribs, 1: ☐, 2: ☐, 3+: ☐
Garage: ☑ Mach. Shed: ☐ Grainery: ☐ Smokehouse: ☐ Summer Kitchen: ☐ Silo: ☐ Windmill: ☐
Grain Bins: ☐ Pump House: ☐ Hog Houses: ☐ Chicken Coop: ☐ Outhouse: ☐ Mobile Homes: ☐
Sheds, 1-3: ☐ 3+: ☐ Metal Bldgs: ☐ Comments:



FRAME# 34 | Pres. Funct.: Res/Cottage | Same ? ☑

Residence: ☑ Outbuilding: ☐ Public: ☐ Commercial: ☐ Barn: ☐ Industrial: ☐ Structural: ☐ Religious: ☐	
Deteriorated: ☐ Abandoned: ☐ Lrg ☐ Md ☑ Sml ☐	
1 1 1 1 or: Stories, ½: ☑ 1-½: ☐ 2: ☐ 2+: ☐	
Frame: ☑ Masonry: ☐ Pole: ☐ Log: ☐ Other:	
Clpbd: ☐ Weathrbd: ☐ Vert: ☐ Wd. Shngl: ☐ Brick: ☐ Stone: ☐ Block: ☐ Metal: ☐ Asbestos: ☑ Vinyl: ☐ Tar Ppr: ☐	
Brick: ☐ Stone: ☐ Block: ☐ Poured or Stucco: ☑ Tile: ☐	
Gable: ☑ Hipped: ☐ Flat: ☐ Mansard: ☐ Other:	
Asphalt Shngl: ☑ Metal: ☐ Wood Shngl: ☐ Other:	
Good: ☑ Fair: ☐ Altr: ☐ Vy Altd: ☐ Add., Major: ☐ Minor: ☐	
1700-1799: ☐ 1800-1859: ☐ 1860-1910: ☐ 1910-1945: ☑	

Bibliography and further notes on Reverse

Surveyed by: Date:

#1 BUILDING 2#	FRAME#	Pres. Funct.: Same ? ☐
Original Function	Residence: ☐ Outbuilding ☐ Public: ☐ Commercial: ☐ Barn: ☐ Industrial: ☐ Structural: ☐ Religious: ☐	
Condition/use/size	Deteriorated: ☐ Abandoned: ☐ Lrg ☐ Md ☐ Sm ☐	
Building TYPE	or:	Stories, 1: ☐ 1-½: ☐ 2: ☐ 2+: ☐
Structure	Frame: ☐ Masonry: ☐ Pole: ☐ Log: ☐ Other:	
Siding material	Clpbd: ☐ Weathrbd: ☐ Vert: ☐ Wd. Shngl: ☐ Brick: ☐ Stone: ☐ Block: ☐ Metal: ☐ Asbestos: ☐ Vinyl: ☐ Tar Ppr: ☐	
Foundation	Brick: ☐ Stone: ☐ Block: ☐ Poured or Stucco: ☐ Tile: ☐	
Roof	Gable: ☐ Hipped: ☐ Flat: ☐ Mansard: ☐ Other:	
Roof Material	Asphalt Shngl: ☐ Metal: ☐ Wood Shngl: ☐ Other:	
Integrity	Good: ☐ Fair: ☐ Altr: ☐ Vy Altd: ☐ Add., Major: ☐ Minor: ☐	
Period	1700-1799: ☐ 1800-1859: ☐ 1860-1910: ☐ 1910-1945: ☐	
BUILDING 3	or:	Note:
BUILDING 4	or:	Note:

IL 422-0445

ILLINOIS RURAL SURVEY

County: Vermilion | Site #: 3836 | Town:
¼: SW | Sec: 32 | TWP: 45N | Range: 9E
Street: 1005 Plymouth | Street View: ☒
Industrial/Commercial Complex w/3 or more Bldgs.: ☐

FARMSTEAD ☐
House: ☒ 2 Houses: ☐ 1 Major Barn: ☐ 2 Mjr Barns: ☐ 3 Mjr Barns: ☐ Corn Cribs, 1: ☐, 2: ☐, 3+: ☐
Garage: ☐ Mach. Shed: ☐ Grainery: ☐ Smokehouse: ☐ Summer Kitchen: ☐ Silo: ☐ Windmill: ☐
Grain Bins: ☐ Pump House: ☐ Hog Houses: ☐ Chicken Coop: ☐ Outhouse: ☐ Mobile Homes: ☐
Sheds, 1-3: ☐ 3+: ☐ Metal Bldgs: ☐ Comments:

FRAME# 35 Pres. Funct.: Res Same? ☒	#1 BUILDING 2#	FRAME#	Pres. Funct.: Same ? ☐
Residence: ☒ Outbuilding: ☐ Public: ☐ Commercial: ☐ Barn: ☐ Industrial: ☐ Structural: ☐ Religious: ☐	Original Function	Residence: ☐ Outbuilding: ☐ Public: ☐ Commercial: ☐ Barn: ☐ Industrial: ☐ Structural: ☐ Religious: ☐	
Deteriorated: ☐ Abandoned: ☐ Lrg: ☒ Md: ☐ Sml: ☐	Condition/use/size	Deteriorated: ☐ Abandoned: ☐ Lrg: ☐ Md: ☐ Sm: ☐	
or: Stories, 1: ☐ 1-½: ☐ 2: ☐ 2+: ☐	Building TYPE	or: Stories, 1: ☐ 1-½: ☐ 2: ☐ 2+: ☐	
Frame: ☒ Masonry: ☐ Pole: ☐ Log: ☐ Other:	Structure	Frame: ☐ Masonry: ☐ Pole: ☐ Log: ☐ Other:	
Clpbd: ☒ Weathrbd: ☐ Vert: ☐ Wd. Shngl: ☐ Brick: ☐ Stone: ☐ Block: ☐ Metal: ☐ Asbstos: ☐ Vinyl: ☐ Tar Ppr: ☐	Siding material	Clpbd: ☐ Weathrbd: ☐ Vert: ☐ Wd. Shngl: ☐ Brick: ☐ Stone: ☐ Block: ☐ Metal: ☐ Asbstos: ☐ Vinyl: ☐ Tar Ppr: ☐	
Brick: ☐ Stone: ☐ Block: ☐ Poured or Stucco: ☐ Tile: ☐	Foundation	Brick: ☐ Stone: ☐ Block: ☐ Poured or Stucco: ☐ Tile: ☐	
Gable: ☒ Hipped: ☐ Flat: ☐ Mansard: ☐ Other:	Roof	Gable: ☐ Hipped: ☐ Flat: ☐ Mansard: ☐ Other:	
Asphalt Shngl: ☒ Metal: ☐ Wood Shngl: ☐ Other:	Roof Material	Asphalt Shngl: ☐ Metal: ☐ Wood Shngl: ☐ Other:	
Good: ☒ Fair: ☐ Altr: ☐ Vy Altd: ☐ Add., Major: ☐ Minor: ☐	Integrity	Good: ☐ Fair: ☐ Altr: ☐ Vy Altd: ☐ Add., Major: ☐ Minor: ☐	
1700-1799: ☐ 1800-1859: ☐ 1860-1910: ☐ 1910-1945: ☒	Period	1700-1799: ☐ 1800-1859: ☐ 1860-1910: ☐ 1910-1945: ☐	
Bibliography and further notes on Reverse	BUILDING 3	or: Note:	
Surveyed by: Date:	BUILDING 4	or: Note:	

IL 422-0446

ILLINOIS RURAL SURVEY

County: Vermilion | Site #: 3837 | Town:
¼: SW | Sec: 32 | TWP: 45N | Range: 9E
Street: 1022 Plymouth | Street View: ☒
Industrial/Commercial Complex w/3 or more Bldgs.: ☐

FARMSTEAD ☐
House: ☒ 2 Houses: ☐ 1 Major Barn: ☐ 2 Mjr Barns: ☐ 3 Mjr Barns: ☐ Corn Cribs, 1: ☐, 2: ☐, 3+: ☐
Garage: ☒ Mach. Shed: ☐ Grainery: ☐ Smokehouse: ☐ Summer Kitchen: ☐ Silo: ☐ Windmill: ☐
Grain Bins: ☐ Pump House: ☐ Hog Houses: ☐ Chicken Coop: ☐ Outhouse: ☐ Mobile Homes: ☐
Sheds, 1-3: ☐ 3+: ☐ Metal Bldgs: ☐ Comments:



FRAME# 36 Pres. Funct.: Residence Same ? ☐	#1 BUILDING 2#	FRAME#	Pres. Funct.: Same ? ☐
Residence: ☒ Outbuilding: ☐ Public: ☐ Commercial: ☐ Barn: ☐ Industrial: ☐ Structural: ☐ Religious: ☐	Original Function	Residence: ☐ Outbuilding: ☐ Public: ☐ Commercial: ☐ Barn: ☐ Industrial: ☐ Structural: ☐ Religious: ☐	
Deteriorated: ☐ Abandoned: ☐ Lrg: ☐ Md: ☒ Sml: ☐	Condition/use/size	Deteriorated: ☐ Abandoned: ☐ Lrg: ☐ Md: ☐ Sm: ☐	
or: Stories, 1: ☐ 1-½: ☐ 2: ☐ 2+: ☐	Building TYPE	or: Stories, 1: ☐ 1-½: ☐ 2: ☐ 2+: ☐	
Frame: ☒ Masonry: ☐ Pole: ☐ Log: ☐ Other:	Structure	Frame: ☐ Masonry: ☐ Pole: ☐ Log: ☐ Other:	
Clpbd: ☐ Weathrbd: ☒ Vert: ☐ Wd. Shngl: ☐ Brick: ☐ Stone: ☐ Block: ☐ Metal: ☐ Asbstos: ☐ Vinyl: ☐ Tar Ppr: ☐	Siding material	Clpbd: ☐ Weathrbd: ☐ Vert: ☐ Wd. Shngl: ☐ Brick: ☐ Stone: ☐ Block: ☐ Metal: ☐ Asbstos: ☐ Vinyl: ☐ Tar Ppr: ☐	
Brick: ☐ Stone: ☐ Block: ☒ Poured or Stucco: ☐ Tile: ☐	Foundation	Brick: ☐ Stone: ☐ Block: ☐ Poured or Stucco: ☐ Tile: ☐	
Gable: ☒ Hipped: ☐ Flat: ☐ Mansard: ☐ Other:	Roof	Gable: ☐ Hipped: ☐ Flat: ☐ Mansard: ☐ Other:	
Asphalt Shngl: ☒ Metal: ☐ Wood Shngl: ☐ Other:	Roof Material	Asphalt Shngl: ☐ Metal: ☐ Wood Shngl: ☐ Other:	
Good: ☒ Fair: ☐ Altr: ☐ Vy Altd: ☐ Add., Major: ☐ Minor: ☒	Integrity	Good: ☐ Fair: ☐ Altr: ☐ Vy Altd: ☐ Add., Major: ☐ Minor: ☐	
1700-1799: ☐ 1800-1859: ☐ 1860-1910: ☐ 1910-1945: ☒	Period	1700-1799: ☐ 1800-1859: ☐ 1860-1910: ☐ 1910-1945: ☐	
Bibliography and further notes on Reverse	BUILDING 3	or: Note:	
Surveyed by: Date:	BUILDING 4	or: Note:	

IL 422-0445

ILLINOIS RURAL SURVEY

County: Henry	Site #: 3838	Town:	
SW	Sec: 32	TWP: 45N	Range: 9E
Street: 2918 Northside		Street View: ☒	

Industrial/Commercial Complex w/3 or more Bldgs.: ☐

FARMSTEAD ☐

House: ☒ 2 Houses: ☐ 1 Major Barn: ☐ 2 Mjr Barns: ☐ 3 Mjr Barns: ☐ Corn Cribs, 1: ☐, 2: ☐, 3+: ☐

Garage: ☒ Mach. Shed: ☐ Grainery: ☐ Smokehouse: ☐ Summer Kitchen: ☐ Silo: ☐ Windmill: ☐

Grain Bins: ☐ Pump House: ☐ Hog Houses: ☐ Chicken Coop: ☐ Outhouse: ☐ Mobile Homes: ☐

Sheds, 1-3: ☐ 3+: ☐ Metal Bldgs: ☐ Comments:



FRAME# 37	Pres. Funct.: Res	Same ? ☒	
Residence: ☒ Outbuilding: ☐ Public: ☐ Commercial: ☐ Barn: ☐ Industrial: ☐ Structural: ☐ Religious: ☐			
Deteriorated: ☐ Abandoned: ☐ Lrg: ☒ Md: ☐ Sml: ☐			
1 1 or:	Stories, 1: ☐ 1-½: ☐ 2: ☐ 2+: ☐		
Frame: ☒ Masonry: ☐ Pole: ☐ Log: ☐ Other:			
Clpbd: ☐ Weathrbd: ☐ Vert: ☐ Wd. Shngl: ☐ Brick: ☐ Stone: ☐ Block: ☐ Metal: ☐ Asbstos: ☒ Vinyl: ☐ Tar Ppr: ☐			
Brick: ☐ Stone: ☐ Block: ☒ Poured or Stucco: ☐ Tile: ☐			
Gable: ☒ Hipped: ☐ Flat: ☐ Mansard: ☐ Other:			
Asphalt Shngl: ☒ Metal: ☐ Wood Shngl: ☐ Other:			
Good: ☒ Fair: ☐ Altr: ☐ Vy Altd: ☐ Add., Major: ☐ Minor: ☐			
1700-1799: ☐ 1800-1859: ☐ 1860-1910: ☐ 1910-1945: ☒			

Bibliography and further notes on Reverse

Surveyed by: Date:

#1 BUILDING 2	FRAME#	Pres. Funct.:	Same ? ☐
Original Function	Residence: ☐ Outbuilding: ☐ Public: ☐ Commercial: ☐ Barn: ☐ Industrial: ☐ Structural: ☐ Religious: ☐		
Condition/use/size	Deteriorated: ☐ Abandoned: ☐ Lrg: ☐ Md: ☐ Sm: ☐		
Building TYPE	or:	Stories, 1: ☐ 1-½: ☐ 2: ☐ 2+: ☐	
Structure	Frame: ☐ Masonry: ☐ Pole: ☐ Log: ☐ Other:		
Siding material	Clpbd: ☐ Weathrbd: ☐ Vert: ☐ Wd. Shngl: ☐ Brick: ☐ Stone: ☐ Block: ☐ Metal: ☐ Asbstos: ☐ Vinyl: ☐ Tar Ppr: ☐		
Foundation	Brick: ☐ Stone: ☐ Block: ☐ Poured or Stucco: ☐ Tile: ☐		
Roof	Gable: ☐ Hipped: ☐ Flat: ☐ Mansard: ☐ Other:		
Roof Material	Asphalt Shngl: ☐ Metal: ☐ Wood Shngl: ☐ Other:		
Integrity	Good: ☐ Fair: ☐ Altr: ☐ Vy Altd: ☐ Add., Major: ☐ Minor: ☐		
Period	1700-1799: ☐ 1800-1859: ☐ 1860-1910: ☐ 1910-1945: ☐		
BUILDING 3	or:	Note:	
BUILDING 4	or:	Note:	

IL 422-0465

ILLINOIS RURAL SURVEY

County: McHenry | Site #: 3839 | Town:
¼: SW | Sec: 32 | TWP: 45N | Range: 9E
Street: Northside | Street View: ☒

Industrial/Commercial Complex w/3 or more Bldgs.: ☐

FARMSTEAD ☐

House: ☒ 2 Houses: ☐ 1 Major Barn: ☐ 2 Mjr Barns: ☐ 3 Mjr Barns: ☐ Corn Cribs, 1: ☐, 2: ☐, 3+: ☐
Garage: ☐ Mach. Shed: ☐ Grainery: ☐ Smokehouse: ☐ Summer Kitchen: ☐ Silo: ☐ Windmill: ☐
Grain Bins: ☐ Pump House: ☐ Hog Houses: ☐ Chicken Coop: ☐ Outhouse: ☐ Mobile Homes: ☐
Sheds, 1-3: ☐ 3+: ☐ Metal Bldgs: ☐ Comments:



FRAME# 1 2	Pres. Funct.: Cottage	Same ? ☒	■1 BUILDING 2■ FRAME# / Pres. Funct.: / Same ? ☐
Residence: ☒ Outbuilding: ☐ Public: ☐ Commercial: ☐ Barn: ☐ Industrial: ☐ Structural: ☐ Religious: ☐			Original Function: Residence: ☐ Outbuilding: ☐ Public: ☐ Commercial: ☐ Barn: ☐ Industrial: ☐ Structural: ☐ Religious: ☐
Deteriorated: ☐ Abandoned: ☐ Lrg ☐ Md ☒ Sml ☐			Condition/use/size: Deteriorated: ☐ Abandoned: ☐ Lrg ☐ Md ☐ Sm ☐
1 1 1 1 or:	Stories, 1: ☒ 1-½: ☐ 2: ☐ 2+: ☐		Building TYPE: or: / Stories, 1: ☐ 1-½: ☐ 2: ☐ 2+: ☐
Frame: ☒ Masonry: ☐ Pole: ☐ Log: ☐ Other:			Structure: Frame: ☐ Masonry: ☐ Pole: ☐ Log: ☐ Other:
Clpbd: ☐ Weathrbd: ☒ Vert: ☐ Wd. Shngl: ☐ Brick: ☐ Stone: ☐ Block: ☐ Metal: ☐ Asbestos: ☐ Vinyl: ☐ Tar Ppr: ☐			Siding material: Clpbd: ☐ Weathrbd: ☐ Vert: ☐ Wd. Shngl: ☐ Brick: ☐ Stone: ☐ Block: ☐ Metal: ☐ Asbestos: ☐ Vinyl: ☐ Tar Ppr: ☐
Brick: ☐ Stone: ☐ Block: ☐ Poured or Stucco: ☐ Tile: ☐ Stilts			Foundation: Brick: ☐ Stone: ☐ Block: ☐ Poured or Stucco: ☐ Tile: ☐
Gable: ☒ Hipped: ☐ Flat: ☐ Mansard: ☐ Other:			Roof: Gable: ☐ Hipped: ☐ Flat: ☐ Mansard: ☐ Other:
Asphalt Shngl: ☒ Metal: ☐ Wood Shngl: ☐ Other:			Roof Material: Asphalt Shngl: ☐ Metal: ☐ Wood Shngl: ☐ Other:
Good: ☒ Fair: ☐ Attr: ☐ Vy Attd: ☐ Add., Major: ☒ Minor: ☐			Integrity: Good: ☐ Fair: ☐ Attr: ☐ Vy Attd: ☐ Add., Major: ☐ Minor: ☐
1700-1799: ☐ 1800-1859: ☐ 1860-1910: ☐ 1910-1945: ☒			Period: 1700-1799: ☐ 1800-1859: ☐ 1860-1910: ☐ 1910-1945: ☐
Bibliography and further notes on Reverse			BUILDING 3: or: Note:
Surveyed by: Date:			BUILDING 4: or: Note:

IL 422-0465

ILLINOIS RURAL SURVEY

County: McHenry | Site #: 3840 | Town:
¼: SW | Sec: 32 | TWP: 45N | Range: 9
Street: | Street View: ☐

Industrial/Commercial Complex w/3 or more Bldgs.: ☐

FARMSTEAD ☐

House: ☐ 2 Houses: ☐ 1 Major Barn: ☐ 2 Mjr Barns: ☐ 3 Mjr Barns: ☐ Corn Cribs, 1: ☐, 2: ☐, 3+: ☐
Garage: ☐ Mach. Shed: ☐ Grainery: ☐ Smokehouse: ☐ Summer Kitchen: ☐ Silo: ☐ Windmill: ☐
Grain Bins: ☐ Pump House: ☐ Hog Houses: ☐ Chicken Coop: ☐ Outhouse: ☐ Mobile Homes: ☐
Sheds, 1-3: ☐ 3+: ☐ Metal Bldgs: ☐ Comments:

FRAME# 3	Pres. Funct.: Rec / Cottage	Same ? ☒	■1 BUILDING 2■ FRAME# / Pres. Funct.: / Same ? ☐
Residence: ☒ Outbuilding: ☐ Public: ☐ Commercial: ☐ Barn: ☐ Industrial: ☐ Structural: ☐ Religious: ☐			Original Function: Residence: ☐ Outbuilding: ☐ Public: ☐ Commercial: ☐ Barn: ☐ Industrial: ☐ Structural: ☐ Religious: ☐
Deteriorated: ☐ Abandoned: ☐ Lrg ☐ Md ☒ Sml ☐			Condition/use/size: Deteriorated: ☐ Abandoned: ☐ Lrg ☐ Md ☐ Sm ☐
1 1 1 1 or:	Stories, 1: ☐ 1-½: ☒ 2: ☐ 2+: ☐		Building TYPE: or: / Stories, 1: ☐ 1-½: ☐ 2: ☐ 2+: ☐
Frame: ☒ Masonry: ☐ Pole: ☐ Log: ☐ Other:			Structure: Frame: ☐ Masonry: ☐ Pole: ☐ Log: ☐ Other:
Clpbd: ☐ Weathrbd: ☐ Vert: ☐ Wd. Shngl: ☐ Brick: ☐ Stone: ☐ Block: ☐ Metal: ☒ Asbestos: ☐ Vinyl: ☐ Tar Ppr: ☐			Siding material: Clpbd: ☐ Weathrbd: ☐ Vert: ☐ Wd. Shngl: ☐ Brick: ☐ Stone: ☐ Block: ☐ Metal: ☐ Asbestos: ☐ Vinyl: ☐ Tar Ppr: ☐
Brick: ☐ Stone: ☐ Block: ☐ Poured or Stucco: ☐ Tile: ☐			Foundation: Brick: ☐ Stone: ☐ Block: ☐ Poured or Stucco: ☐ Tile: ☐
Gable: ☒ Hipped: ☐ Flat: ☐ Mansard: ☐ Other:			Roof: Gable: ☐ Hipped: ☐ Flat: ☐ Mansard: ☐ Other:
Asphalt Shngl: ☒ Metal: ☐ Wood Shngl: ☐ Other:			Roof Material: Asphalt Shngl: ☐ Metal: ☐ Wood Shngl: ☐ Other:
Good: ☐ Fair: ☒ Attr: ☐ Vy Attd: ☐ Add., Major: ☒ Minor: ☐			Integrity: Good: ☐ Fair: ☐ Attr: ☐ Vy Attd: ☐ Add., Major: ☐ Minor: ☐
1700-1799: ☐ 1800-1859: ☐ 1860-1910: ☐ 1910-1945: ☒			Period: 1700-1799: ☐ 1800-1859: ☐ 1860-1910: ☐ 1910-1945: ☐
Bibliography and further notes on Reverse			BUILDING 3: or: Note:
Surveyed by: Date:			BUILDING 4: or: Note:

IL 422-0465

ILLINOIS RURAL SURVEY

County: McHenry | Site #: 3841 | Town:
¼: SW | Sec: 32 | TWP: 45N | Range: 9E
Street: 2917 | Street View: ☒
Industrial/Commercial Complex w/3 or more Bldgs.: ☐

FARMSTEAD ☐
House: ☐ 2 Houses: ☒ 1 Major Barn: ☐ 2 Mjr Barns: ☐ 3 Mjr Barns: ☐ Corn Cribs, 1: ☐, 2: ☐, 3+: ☐
Garage: ☐ Mach. Shed: ☐ Grainery: ☐ Smokehouse: ☐ Summer Kitchen: ☐ Silo: ☐ Windmill: ☐
Grain Bins: ☐ Pump House: ☐ Hog Houses: ☐ Chicken Coop: ☐ Outhouse: ☐ Mobile Homes: ☐
Sheds, 1-3: ☐ 3+: ☐ Metal Bldgs: ☐ Comments:



FRAME# 4	Pres. Funct.: Res / Cottage Same ? ☒	#1 BUILDING 2#	FRAME# 5	Pres. Funct.: Cottage Same ? ☒
Residence: ☐ Outbuilding: ☐ Public: ☐ Commercial: ☐ Barn: ☐ Industrial: ☐ Structural: ☐ Religious: ☐		Original Function	Residence: ☒ Outbuilding: ☐ Public: ☐ Commercial: ☐ Barn: ☐ Industrial: ☐ Structural: ☐ Religious: ☐	
Deteriorated: ☐ Abandoned: ☐ Lrg ☐ Md ☐ Sml ☒		Condition/use/size	Deteriorated: ☐ Abandoned: ☐ Lrg ☐ Md ☐ Sml ☒	
1 1 1 1 or: Stories, 1: ☒ 1-½: ☐ 2: ☐ 2+: ☐		Building TYPE	1 1 2 or: Stories, 1: ☒ 1-½: ☐ 2: ☐ 2+: ☐	
Frame: ☒ Masonry: ☐ Pole: ☐ Log: ☐ Other:		Structure	Frame: ☒ Masonry: ☐ Pole: ☐ Log: ☐ Other:	
Clpbd: ☐ Weathrbd: ☐ Vert: ☐ Wd. Shngl: ☐ Brick: ☐ Stone: ☐ Block: ☐ Metal: ☒ Asbestos: ☐ Vinyl: ☐ Tar Ppr: ☐		Siding material	Clpbd: ☐ Weathrbd: ☐ Vert: ☐ Wd. Shngl: ☐ Brick: ☐ Stone: ☐ Block: ☐ Metal: ☐ Asbestos: ☒ Vinyl: ☐ Tar Ppr: ☐	
Brick: ☐ Stone: ☐ Block: ☐ Poured or Stucco: ☒ Tile: ☐		Foundation	Brick: ☐ Stone: ☐ Block: ☒ Poured or Stucco: ☐ Tile: ☐	
Gable: ☒ Hipped: ☐ Flat: ☐ Mansard: ☐ Other:		Roof	Gable: ☒ Hipped: ☐ Flat: ☐ Mansard: ☐ Other:	
Asphalt Shngl: ☒ Metal: ☐ Wood Shngl: ☐ Other:		Roof Material	Asphalt Shngl: ☒ Metal: ☐ Wood Shngl: ☐ Other:	
Good: ☐ Fair: ☒ Altr: ☐ Vy Altd: ☐ Add., Major: ☐ Minor: ☐		Integrity	Good: ☒ Fair: ☐ Altr: ☐ Vy Altd: ☐ Add., Major: ☐ Minor: ☐	
1700-1799: ☐ 1800-1859: ☐ 1860-1910: ☐ 1910-1945: ☒		Period	1700-1799: ☐ 1800-1859: ☐ 1860-1910: ☐ 1910-1945: ☒	
Bibliography and further notes on Reverse		BUILDING 3	or: Note:	
Surveyed by: Date:		BUILDING 4	or: Note:	

R. 422-0465

ILLINOIS RURAL SURVEY

County: McHenry | Site #: 3842 | Town:
¼: SW | Sec: 32 | TWP: 45N | Range: 9E
Street: 908 Northside | Street View: ☒
Industrial/Commercial Complex w/3 or more Bldgs.: ☐

FARMSTEAD ☐
House: ☒ 2 Houses: ☐ 1 Major Barn: ☐ 2 Mjr Barns: ☐ 3 Mjr Barns: ☐ Corn Cribs, 1: ☐, 2: ☐, 3+: ☐
Garage: ☐ Mach. Shed: ☐ Grainery: ☐ Smokehouse: ☐ Summer Kitchen: ☐ Silo: ☐ Windmill: ☐
Grain Bins: ☐ Pump House: ☐ Hog Houses: ☐ Chicken Coop: ☐ Outhouse: ☐ Mobile Homes: ☐
Sheds, 1-3: ☐ 3+: ☐ Metal Bldgs: ☐ Comments:

FRAME# 6	Pres. Funct.: Res / Cottage Same ? ☒	#1 BUILDING 2#	FRAME#	Pres. Funct.: Same ? ☐
Residence: ☒ Outbuilding: ☐ Public: ☐ Commercial: ☐ Barn: ☐ Industrial: ☐ Structural: ☐ Religious: ☐		Original Function	Residence: ☐ Outbuilding: ☐ Public: ☐ Commercial: ☐ Barn: ☐ Industrial: ☐ Structural: ☐ Religious: ☐	
Deteriorated: ☐ Abandoned: ☐ Lrg ☐ Md ☐ Sml ☐		Condition/use/size	Deteriorated: ☐ Abandoned: ☐ Lrg ☐ Md ☐ Sml ☐	
1 1 1 1 or: Stories, 1: ☐ 1-½: ☐ 2: ☐ 2+: ☐		Building TYPE	or: Stories, 1: ☐ 1-½: ☐ 2: ☐ 2+: ☐	
Frame: ☐ Masonry: ☐ Pole: ☐ Log: ☐ Other:		Structure	Frame: ☐ Masonry: ☐ Pole: ☐ Log: ☐ Other:	
Clpbd: ☒ Weathrbd: ☐ Vert: ☐ Wd. Shngl: ☐ Brick: ☐ Stone: ☐ Block: ☐ Metal: ☒ Asbestos: ☐ Vinyl: ☐ Tar Ppr: ☐		Siding material	Clpbd: ☐ Weathrbd: ☐ Vert: ☐ Wd. Shngl: ☐ Brick: ☐ Stone: ☐ Block: ☐ Metal: ☐ Asbestos: ☐ Vinyl: ☐ Tar Ppr: ☐	
Brick: ☐ Stone: ☐ Block: ☐ Poured or Stucco: ☐ Tile: ☐		Foundation	Brick: ☐ Stone: ☐ Block: ☐ Poured or Stucco: ☐ Tile: ☐	
Gable: ☒ Hipped: ☐ Flat: ☐ Mansard: ☐ Other:		Roof	Gable: ☐ Hipped: ☐ Flat: ☐ Mansard: ☐ Other:	
Asphalt Shngl: ☒ Metal: ☐ Wood Shngl: ☐ Other:		Roof Material	Asphalt Shngl: ☐ Metal: ☐ Wood Shngl: ☐ Other:	
Good: ☐ Fair: ☒ Altr: ☐ Vy Altd: ☐ Add., Major: ☐ Minor: ☐		Integrity	Good: ☐ Fair: ☐ Altr: ☐ Vy Altd: ☐ Add., Major: ☐ Minor: ☐	
1700-1799: ☐ 1800-1859: ☐ 1860-1910: ☐ 1910-1945: ☒		Period	1700-1799: ☐ 1800-1859: ☐ 1860-1910: ☐ 1910-1945: ☐	
Bibliography and further notes on Reverse		BUILDING 3	or: Note:	
Surveyed by: Date:		BUILDING 4	or: Note:	

R. 422-0465

ILLINOIS RURAL SURVEY

County: McHenry | Site #: 3843 | Town:

¼: SW | Sec: 32 | TWP: 45N | Range: 9E

Street: 905 Plymouth | Street View: ☒

Industrial/Commercial Complex w/3 or more Bldgs.: ☐

FARMSTEAD ☐

House: ☒ 2 Houses: ☐ 1 Major Barn: ☐ 2 Mjr Barns: ☐ 3 Mjr Barns: ☐ Corn Cribs, 1: ☐, 2: ☐, 3+: ☐

Garage: ☐ Mach. Shed: ☐ Grainery: ☐ Smokehouse: ☐ Summer Kitchen: ☐ Silo: ☐ Windmill: ☐

Grain Bins: ☐ Pump House: ☐ Hog Houses: ☐ Chicken Coop: ☐ Outhouse: ☐ Mobile Homes: ☐

Sheds, 1-3: ☐ 3+: ☐ Metal Bldgs: ☐ Comments:

FRAME# 7	Pres. Funct.: Res/Cottage Same ? ☒	■ I BUILDING 2 ■	FRAME# Pres. Funct.: Same ? ☐
Residence: ☒ Outbuilding: ☐ Public: ☐ Commercial: ☐ Barn: ☐ Industrial: ☐ Structural: ☐ Religious: ☐		Original Function	Residence: ☐ Outbuilding: ☐ Public: ☐ Commercial: ☐ Barn: ☐ Industrial: ☐ Structural: ☐ Religious: ☐
Deteriorated: ☐ Abandoned: ☐ Lrg ☐ Md ☐ Sml ☒		Condition/use/size	Deteriorated: ☐ Abandoned: ☐ Lrg ☐ Md ☐ Sm ☐
or:	Stories, 1: ☒ 1-½: ☐ 2: ☐ 2+: ☐	Building TYPE	or: Stories, 1: ☐ 1-½: ☐ 2: ☐ 2+: ☐
Frame: ☒ Masonry: ☐ Pole: ☐ Log: ☐ Other:		Structure	Frame: ☐ Masonry: ☐ Pole: ☐ Log: ☐ Other:
Clpbd: ☒ Weathrbd: ☐ Vert: ☐ Wd. Shngl: ☐ Brick: ☐ Stone: ☐ Block: ☐ Metal: ☐ Asbestos: ☐ Vinyl: ☐ Tar Ppr: ☐		Siding material	Clpbd: ☐ Weathrbd: ☐ Vert: ☐ Wd. Shngl: ☐ Brick: ☐ Stone: ☐ Block: ☐ Metal: ☐ Asbestos: ☐ Vinyl: ☐ Tar Ppr: ☐
Brick: ☐ Stone: ☐ Block: ☒ Poured or Stucco: ☐ Tile: ☐		Foundation	Brick: ☐ Stone: ☐ Block: ☐ Poured or Stucco: ☐ Tile: ☐
Gable: ☒ Hipped: ☐ Flat: ☐ Mansard: ☐ Other:		Roof	Gable: ☐ Hipped: ☐ Flat: ☐ Mansard: ☐ Other:
Asphalt Shngl: ☒ Metal: ☐ Wood Shngl: ☐ Other:		Roof Material	Asphalt Shngl: ☐ Metal: ☐ Wood Shngl: ☐ Other:
Good: ☒ Fair: ☐ Altr: ☐ Vy Altd: ☐ Add., Major: ☐ Minor: ☒		Integrity	Good: ☐ Fair: ☐ Altr: ☐ Vy Altd: ☐ Add., Major: ☐ Minor: ☐
1700-1799: ☐ 1800-1859: ☐ 1860-1910: ☐ 1910-1945: ☒		Period	1700-1799: ☐ 1800-1859: ☐ 1860-1910: ☐ 1910-1945: ☐
Bibliography and further notes on Reverse		BUILDING 3	or: Note:
Surveyed by: Date:		BUILDING 4	or: Note:

IL 422-0465

ILLINOIS RURAL SURVEY

County: McHenry | Site #: 3844 | Town:

¼: SW | Sec: 32 | TWP: 45N | Range: 9E

Street: 902 Plymouth | Street View: ☒

Industrial/Commercial Complex w/3 or more Bldgs.: ☐

FARMSTEAD ☐

House: ☒ 2 Houses: ☐ 1 Major Barn: ☐ 2 Mjr Barns: ☐ 3 Mjr Barns: ☐ Corn Cribs, 1: ☐, 2: ☐, 3+: ☐

Garage: ☐ Mach. Shed: ☐ Grainery: ☐ Smokehouse: ☐ Summer Kitchen: ☐ Silo: ☐ Windmill: ☐

Grain Bins: ☐ Pump House: ☐ Hog Houses: ☐ Chicken Coop: ☐ Outhouse: ☐ Mobile Homes: ☐

Sheds, 1-3: ☐ 3+: ☐ Metal Bldgs: ☐ Comments:

FRAME# 8	Pres. Funct.: Res/Cottage Same ? ☒	■ I BUILDING 2 ■	FRAME# Pres. Funct.: Same ? ☐
Residence: ☒ Outbuilding: ☐ Public: ☐ Commercial: ☐ Barn: ☐ Industrial: ☐ Structural: ☐ Religious: ☐		Original Function	Residence: ☐ Outbuilding: ☐ Public: ☐ Commercial: ☐ Barn: ☐ Industrial: ☐ Structural: ☐ Religious: ☐
Deteriorated: ☐ Abandoned: ☐ Lrg ☒ Md ☐ Sml ☐		Condition/use/size	Deteriorated: ☐ Abandoned: ☐ Lrg ☐ Md ☐ Sm ☐
or:	Stories, 1: ☒ 1-½: ☐ 2: ☐ 2+: ☐	Building TYPE	or: Stories, 1: ☐ 1-½: ☐ 2: ☐ 2+: ☐
Frame: ☒ Masonry: ☐ Pole: ☐ Log: ☐ Other:		Structure	Frame: ☐ Masonry: ☐ Pole: ☐ Log: ☐ Other:
Clpbd: ☒ Weathrbd: ☐ Vert: ☐ Wd. Shngl: ☐ Brick: ☐ Stone: ☐ Block: ☐ Metal: ☐ Asbestos: ☐ Vinyl: ☐ Tar Ppr: ☐		Siding material	Clpbd: ☐ Weathrbd: ☐ Vert: ☐ Wd. Shngl: ☐ Brick: ☐ Stone: ☐ Block: ☐ Metal: ☐ Asbestos: ☐ Vinyl: ☐ Tar Ppr: ☐
Brick: ☐ Stone: ☐ Block: ☒ Poured or Stucco: ☐ Tile: ☐		Foundation	Brick: ☐ Stone: ☐ Block: ☐ Poured or Stucco: ☐ Tile: ☐
Gable: ☒ Hipped: ☐ Flat: ☐ Mansard: ☐ Other:		Roof	Gable: ☐ Hipped: ☐ Flat: ☐ Mansard: ☐ Other:
Asphalt Shngl: ☒ Metal: ☐ Wood Shngl: ☐ Other:		Roof Material	Asphalt Shngl: ☐ Metal: ☐ Wood Shngl: ☐ Other:
Good: ☐ Fair: ☒ Altr: ☐ Vy Altd: ☐ Add., Major: ☒ Minor: ☐		Integrity	Good: ☐ Fair: ☐ Altr: ☐ Vy Altd: ☐ Add., Major: ☐ Minor: ☐
1700-1799: ☐ 1800-1859: ☐ 1860-1910: ☐ 1910-1945: ☒		Period	1700-1799: ☐ 1800-1859: ☐ 1860-1910: ☐ 1910-1945: ☐
Bibliography and further notes on Reverse		BUILDING 3	or: Note:
Surveyed by: Date:		BUILDING 4	or: Note:

IL 422-0465

ILLINOIS RURAL SURVEY

County: McHenry | Site #: 3845 | Town:

¼: SW | Sec: 32 | TWP: 45N | Range: 9E

Street: 905 Parkside | Street View: ☑

Industrial/Commercial Complex w/3 or more Bldgs.: ☐

FARMSTEAD ☐

House: ☑ 2 Houses: ☐ 1 Major Barn: ☐ 2 Mjr Barns: ☐ 3 Mjr Barns: ☐ Corn Cribs, 1: ☐, 2: ☐, 3+: ☐

Garage: ☐ Mach. Shed: ☐ Grainery: ☐ Smokehouse: ☐ Summer Kitchen: ☐ Silo: ☐ Windmill: ☐

Grain Bins: ☐ Pump House: ☐ Hog Houses: ☐ Chicken Coop: ☐ Outhouse: ☐ Mobile Homes: ☐

Sheds, 1-3: ☐ 3+: ☐ Metal Bldgs: ☐ Comments:



FRAME# 9	Pres. Funct.: Res	Same ? ☑	■1 BUILDING 2■	FRAME#	Pres. Funct.:	Same ? ☐
Residence: ☑ Outbuilding: ☐ Public: ☐ Commercial: ☐ Barn: ☐ Industrial: ☐ Structural: ☐ Religious: ☐			Original Function	Residence: ☐ Outbuilding: ☐ Public: ☐ Commercial: ☐ Barn: ☐ Industrial: ☐ Structural: ☐ Religious: ☐		
Deteriorated: ☐ Abandoned: ☐ Lrg ☐ Md: ☑ Sml ☐			Condition/use/size	Deteriorated: ☐ Abandoned: ☐ Lrg ☐ Md ☐ Sm ☐		
1 0 3 or:	Stories, 1: ☐ 1-½: ☐ 2: ☑ 2+: ☐		Building TYPE	or:	Stories, 1: ☐ 1-½: ☐ 2: ☐ 2+: ☐	
Frame: ☑ Masonry: ☐ Pole: ☐ Log: ☐ Other:			Structure	Frame: ☐ Masonry: ☐ Pole: ☐ Log: ☐ Other:		
Clpbd: ☐ Weathrbd: ☐ Vert: ☐ Wd. Shngl: ☐ Brick: ☐ Stone: ☐ Block: ☐ Metal: ☑ Asbestos: ☐ Vinyl: ☐ Tar Ppr: ☐			Siding material	Clpbd: ☐ Weathrbd: ☐ Vert: ☐ Wd. Shngl: ☐ Brick: ☐ Stone: ☐ Block: ☐ Metal: ☐ Asbestos: ☐ Vinyl: ☐ Tar Ppr: ☐		
Brick: ☐ Stone: ☐ Block: ☐ Poured or Stucco: ☑ Tile: ☐			Foundation	Brick: ☐ Stone: ☐ Block: ☐ Poured or Stucco: ☐ Tile: ☐		
Gable: ☑ Hipped: ☐ Flat: ☐ Mansard: ☐ Other:			Roof	Gable: ☐ Hipped: ☐ Flat: ☐ Mansard: ☐ Other:		
Asphalt Shngl: ☑ Metal: ☐ Wood Shngl: ☐ Other:			Roof Material	Asphalt Shngl: ☐ Metal: ☐ Wood Shngl: ☐ Other:		
Good: ☐ Fair: ☑ Alt'r: ☐ Vy Alt'd: ☐ Add., Major: ☐ Minor: ☐			Integrity	Good: ☐ Fair: ☐ Alt'r: ☐ Vy Alt'd: ☐ Add., Major: ☐ Minor: ☐		
1700-1799: ☐ 1800-1859: ☐ 1860-1910: ☐ 1910-1945: ☑			Period	1700-1799: ☐ 1800-1859: ☐ 1860-1910: ☐ 1910-1945: ☐		
Bibliography and further notes on Reverse			BUILDING 3	or:	Note:	
Surveyed by:	Date:		BUILDING 4	or:	Note:	

IL 422-0485

ILLINOIS RURAL SURVEY

County: McHenry | Site #: 3844 | Town:

¼: SW | Sec: 32 | TWP: 45N | Range: 9E

Street: 827 Plymouth | Street View: ☒

Industrial/Commercial Complex w/3 or more Bldgs.: ☐

FARMSTEAD ☐

House: ☑ 2 Houses: ☐ 1 Major Barn: ☐ 2 Mjr Barns: ☐ 3 Mjr Barns: ☐ Corn Cribs, 1: ☐, 2: ☐, 3+: ☐

Garage: ☑ Mach. Shed: ☐ Grainery: ☐ Smokehouse: ☐ Summer Kitchen: ☐ Silo: ☐ Windmill: ☐

Grain Bins: ☐ Pump House: ☐ Hog Houses: ☐ Chicken Coop: ☐ Outhouse: ☐ Mobile Homes: ☐

Sheds, 1-3: ☐ 3+: ☐ Metal Bldgs: ☐ Comments:



FRAME# 10	Pres. Funct.: Res / Cottage	Same ? ☑	■1 BUILDING 2■	FRAME#	Pres. Funct.:	Same ? ☐
Residence: ☑ Outbuilding: ☐ Public: ☐ Commercial: ☐ Barn: ☐ Industrial: ☐ Structural: ☐ Religious: ☐			Original Function	Residence: ☐ Outbuilding: ☐ Public: ☐ Commercial: ☐ Barn: ☐ Industrial: ☐ Structural: ☐ Religious: ☐		
Deteriorated: ☐ Abandoned: ☐ Lrg ☐ Md: ☑ Sml ☐			Condition/use/size	Deteriorated: ☐ Abandoned: ☐ Lrg ☐ Md ☐ Sm ☐		
1 0 1 1 or:	Stories, 1: ☐ 1-½: ☑ 2: ☐ 2+: ☐		Building TYPE	or:	Stories, 1: ☐ 1-½: ☐ 2: ☐ 2+: ☐	
Frame: ☑ Masonry: ☐ Pole: ☐ Log: ☐ Other:			Structure	Frame: ☐ Masonry: ☐ Pole: ☐ Log: ☐ Other:		
Clpbd: ☐ Weathrbd: ☑ Vert: ☐ Wd. Shngl: ☐ Brick: ☐ Stone: ☐ Block: ☐ Metal: ☐ Asbestos: ☐ Vinyl: ☐ Tar Ppr: ☐			Siding material	Clpbd: ☐ Weathrbd: ☐ Vert: ☐ Wd. Shngl: ☐ Brick: ☐ Stone: ☐ Block: ☐ Metal: ☐ Asbestos: ☐ Vinyl: ☐ Tar Ppr: ☐		
Brick: ☐ Stone: ☐ Block: ☐ Poured or Stucco: ☐ Tile: ☐			Foundation	Brick: ☐ Stone: ☐ Block: ☐ Poured or Stucco: ☐ Tile: ☐		
Gable: ☑ Hipped: ☐ Flat: ☐ Mansard: ☐ Other:			Roof	Gable: ☐ Hipped: ☐ Flat: ☐ Mansard: ☐ Other:		
Asphalt Shngl: ☑ Metal: ☐ Wood Shngl: ☐ Other:			Roof Material	Asphalt Shngl: ☐ Metal: ☐ Wood Shngl: ☐ Other:		
Good: ☐ Fair: ☑ Alt'r: ☐ Vy Alt'd: ☐ Add., Major: ☐ Minor: ☐			Integrity	Good: ☐ Fair: ☐ Alt'r: ☐ Vy Alt'd: ☐ Add., Major: ☐ Minor: ☐		
1700-1799: ☐ 1800-1859: ☐ 1860-1910: ☐ 1910-1945: ☑			Period	1700-1799: ☐ 1800-1859: ☐ 1860-1910: ☐ 1910-1945: ☐		
Bibliography and further notes on Reverse			BUILDING 3	or:	Note:	
Surveyed by:	Date:		BUILDING 4	or:	Note:	

IL 422-0485

Moved to this location

ILLINOIS RURAL SURVEY

County: McHenry | Site #: 3847 | Town:
¼: SW | Sec: 32 | TWP: 45N | Range: 9E
Street: 825 Plymouth | Street View: ☒
Industrial/Commercial Complex w/3 or more Bldgs.: ☐

FARMSTEAD ☐
House: ☒ 2 Houses: ☐ 1 Major Barn: ☐ 2 Mjr Barns: ☐ 3 Mjr Barns: ☐ Corn Cribs, 1: ☐, 2: ☐, 3+: ☐
Garage: ☐ Mach. Shed: ☐ Grainery: ☐ Smokehouse: ☐ Summer Kitchen: ☐ Silo: ☐ Windmill: ☐
Grain Bins: ☐ Pump House: ☐ Hog Houses: ☐ Chicken Coop: ☐ Outhouse: ☐ Mobile Homes: ☐
Sheds, 1-3: ☐ 3+: ☐ Metal Bldgs: ☐ Comments:



FRAME# 11	Pres. Funct.: Res/Cottage	Same ? ☒	#1 BUILDING 2#	FRAME#	Pres. Funct.:	Same ? ☐
Residence: ☒ Outbuilding: ☐ Public: ☐ Commercial: ☐ Barn: ☐ Industrial: ☐ Structural: ☐ Religious: ☐			Original Function	Residence: ☐ Outbuilding: ☐ Public: ☐ Commercial: ☐ Barn: ☐ Industrial: ☐ Structural: ☐ Religious: ☐		
Deteriorated: ☐ Abandoned: ☐ Lrg ☐ Md ☒ Sml ☐			Condition/use/size	Deteriorated: ☐ Abandoned: ☐ Lrg ☐ Md ☐ Sm ☐		
1 1 1 1 or:	Stories, 1: ☒ 1-½: ☐ 2: ☐ 2+: ☐		Building TYPE	or:	Stories, 1: ☐ 1-½: ☐ 2: ☐ 2+: ☐	
Frame: ☒ Masonry: ☐ Pole: ☐ Log: ☐ Other:			Structure	Frame: ☐ Masonry: ☐ Pole: ☐ Log: ☐ Other:		
Clpbd: ☒ Weathrbd: ☐ Vert: ☐ Wd. Shngl: ☐ Brick: ☐ Stone: ☐ Block: ☐ Metal: ☐ Asbestos: ☐ Vinyl: ☐ Tar Ppr: ☐			Siding material	Clpbd: ☐ Weathrbd: ☐ Vert: ☐ Wd. Shngl: ☐ Brick: ☐ Stone: ☐ Block: ☐ Metal: ☐ Asbestos: ☐ Vinyl: ☐ Tar Ppr: ☐		
Brick: ☐ Stone: ☐ Block: ☐ Poured or Stucco: ☐ Tile: ☐			Foundation	Brick: ☐ Stone: ☐ Block: ☐ Poured or Stucco: ☐ Tile: ☐		
Gable: ☒ Hipped: ☐ Flat: ☐ Mansard: ☐ Other:			Roof	Gable: ☐ Hipped: ☐ Flat: ☐ Mansard: ☐ Other:		
Asphalt Shngl: ☒ Metal: ☐ Wood Shngl: ☐ Other:			Roof Material	Asphalt Shngl: ☐ Metal: ☐ Wood Shngl: ☐ Other:		
Good: ☐ Fair: ☒ Altr: ☐ Vy Alld: ☐ Add., Major: ☐ Minor: ☐			Integrity	Good: ☐ Fair: ☐ Altr: ☐ Vy Alld: ☐ Add., Major: ☐ Minor: ☐		
1700-1799: ☐ 1800-1859: ☐ 1860-1910: ☐ 1910-1945: ☒			Period	1700-1799: ☐ 1800-1859: ☐ 1860-1910: ☐ 1910-1945: ☐		
Bibliography and further notes on Reverse			BUILDING 3	or:	Note:	
Surveyed by:	Date:		BUILDING 4	or:	Note:	

IL 422-0465

ILLINOIS RURAL SURVEY

County: McHenry | Site #: 3848 | Town:
¼: SW | Sec: 32 | TWP: 45N | Range: 9E
Street: 823 Plymouth | Street View: ☒
Industrial/Commercial Complex w/3 or more Bldgs.: ☐

FARMSTEAD ☐
House: ☒ 2 Houses: ☐ 1 Major Barn: ☐ 2 Mjr Barns: ☐ 3 Mjr Barns: ☐ Corn Cribs, 1: ☐, 2: ☐, 3+: ☐
Garage: ☒ Mach. Shed: ☐ Grainery: ☐ Smokehouse: ☐ Summer Kitchen: ☐ Silo: ☐ Windmill: ☐
Grain Bins: ☐ Pump House: ☐ Hog Houses: ☐ Chicken Coop: ☐ Outhouse: ☐ Mobile Homes: ☐
Sheds, 1-3: ☐ 3+: ☐ Metal Bldgs: ☐ Comments:



FRAME# 12	Pres. Funct.: Cottage	Same ? ☒	#1 BUILDING 2#	FRAME#	Pres. Funct.:	Same ? ☐
Residence: ☒ Outbuilding: ☐ Public: ☐ Commercial: ☐ Barn: ☐ Industrial: ☐ Structural: ☐ Religious: ☐			Original Function	Residence: ☐ Outbuilding: ☐ Public: ☐ Commercial: ☐ Barn: ☐ Industrial: ☐ Structural: ☐ Religious: ☐		
Deteriorated: ☐ Abandoned: ☐ Lrg ☐ Md ☒ Sml ☐			Condition/use/size	Deteriorated: ☐ Abandoned: ☐ Lrg ☐ Md ☐ Sm ☐		
1 1 1 1 or:	Stories, 1: ☒ 1-½: ☐ 2: ☐ 2+: ☐		Building TYPE	or:	Stories, 1: ☐ 1-½: ☐ 2: ☐ 2+: ☐	
Frame: ☒ Masonry: ☐ Pole: ☐ Log: ☐ Other:			Structure	Frame: ☐ Masonry: ☐ Pole: ☐ Log: ☐ Other:		
Clpbd: ☒ Weathrbd: ☐ Vert: ☐ Wd. Shngl: ☐ Brick: ☐ Stone: ☐ Block: ☐ Metal: ☐ Asbestos: ☐ Vinyl: ☐ Tar Ppr: ☐			Siding material	Clpbd: ☐ Weathrbd: ☐ Vert: ☐ Wd. Shngl: ☐ Brick: ☐ Stone: ☐ Block: ☐ Metal: ☐ Asbestos: ☐ Vinyl: ☐ Tar Ppr: ☐		
Brick: ☐ Stone: ☐ Block: ☒ Poured or Stucco: ☐ Tile: ☐			Foundation	Brick: ☐ Stone: ☐ Block: ☐ Poured or Stucco: ☐ Tile: ☐		
Gable: ☒ Hipped: ☐ Flat: ☐ Mansard: ☐ Other:			Roof	Gable: ☐ Hipped: ☐ Flat: ☐ Mansard: ☐ Other:		
Asphalt Shngl: ☒ Metal: ☐ Wood Shngl: ☐ Other:			Roof Material	Asphalt Shngl: ☐ Metal: ☐ Wood Shngl: ☐ Other:		
Good: ☐ Fair: ☒ Altr: ☐ Vy Alld: ☐ Add., Major: ☐ Minor: ☒			Integrity	Good: ☐ Fair: ☐ Altr: ☐ Vy Alld: ☐ Add., Major: ☐ Minor: ☐		
1700-1799: ☐ 1800-1859: ☐ 1860-1910: ☐ 1910-1945: ☒	c. 1920s		Period	1700-1799: ☐ 1800-1859: ☐ 1860-1910: ☐ 1910-1945: ☐		
Bibliography and further notes on Reverse			BUILDING 3	or:	Note:	
Surveyed by:	Date:		BUILDING 4	or:	Note:	

IL 422-0465

ILLINOIS RURAL SURVEY

County: McHenry | Site #: 3849 | Town:
¼: SW | Sec: 32 | TWP: 45N | Range: 9E
Street: 908 Plymouth | Street View: ☐
Industrial/Commercial Complex w/3 or more Bldgs.: ☐

FARMSTEAD ☐
House: ☒ 2 Houses: ☐ 1 Major Barn: ☐ 2 Mjr Barns: ☐ 3 Mjr Barns: ☐ Corn Cribs, 1: ☐, 2: ☐, 3+: ☐
Garage: ☒ Mach. Shed: ☐ Grainery: ☐ Smokehouse: ☐ Summer Kitchen: ☐ Silo: ☐ Windmill: ☐
Grain Bins: ☐ Pump House: ☐ Hog Houses: ☐ Chicken Coop: ☐ Outhouse: ☐ Mobile Homes: ☐
Sheds, 1-3: ☐ 3+: ☐ Metal Bldgs: ☐ Comments:



FRAME# 13	Pres. Funct.: Res/Cottage Same ? ☑	#1 BUILDING 2#	FRAME# Pres. Funct.: Same ? ☐
Residence: ☒ Outbuilding: ☐ Public: ☐ Commercial: ☐ Barn: ☐ Industrial: ☐ Structural: ☐ Religious: ☐		Original Function	Residence: ☐ Outbuilding: ☐ Public: ☐ Commercial: ☐ Barn: ☐ Industrial: ☐ Structural: ☐ Religious: ☐
Deteriorated: ☐ Abandoned: ☐ Lrg ☐ Md ☒ Sml ☐		Condition/use/size	Deteriorated: ☐ Abandoned: ☐ Lrg ☐ Md ☐ Sm ☐
1105 or:	Stories, 1: ☐ 1-½: ☐ 2: ☐ 2+: ☐	Building TYPE	or: Stories, 1: ☐ 1-½: ☐ 2: ☐ 2+: ☐
Frame: ☒ Masonry: ☐ Pole: ☐ Log: ☐ Other:		Structure	Frame: ☐ Masonry: ☐ Pole: ☐ Log: ☐ Other:
Clpbd: ☐ Weathrbd: ☐ Vert: ☒ Wd. Shngl: ☐ Brick: ☐ Stone: ☐ Block: ☐ Metal: ☐ Asbestos: ☐ Vinyl: ☐ Tar Ppr: ☐		Siding material	Clpbd: ☐ Weathrbd: ☐ Vert: ☐ Wd. Shngl: ☐ Brick: ☐ Stone: ☐ Block: ☐ Metal: ☐ Asbestos: ☐ Vinyl: ☐ Tar Ppr: ☐
Brick: ☐ Stone: ☐ Block: ☑ Poured or Stucco: ☐ Tile: ☐		Foundation	Brick: ☐ Stone: ☐ Block: ☐ Poured or Stucco: ☐ Tile: ☐
Gable: ☑ Hipped: ☐ Flat: ☐ Mansard: ☐ Other:		Roof	Gable: ☐ Hipped: ☐ Flat: ☐ Mansard: ☐ Other:
Asphalt Shngl: ☑ Metal: ☐ Wood Shngl: ☐ Other:		Roof Material	Asphalt Shngl: ☐ Metal: ☐ Wood Shngl: ☐ Other:
Good: ☐ Fair: ☐ Altr: ☒ Vy Altd: ☐ Add., Major: ☒ Minor: ☐		Integrity	Good: ☐ Fair: ☐ Altr: ☐ Vy Altd: ☐ Add., Major: ☐ Minor: ☐
1700-1799: ☐ 1800-1859: ☐ 1860-1910: ☐ 1910-1945: ☒		Period	1700-1799: ☐ 1800-1859: ☐ 1860-1910: ☐ 1910-1945: ☐
Bibliography and further notes on Reverse		BUILDING 3	or: Note:
Surveyed by: Date:		BUILDING 4	or: Note:

IL 422-0465

ILLINOIS RURAL SURVEY

County: McHenry | Site #: 3850 | Town:
¼: SW | Sec: 32 | TWP: 45N | Range: 9E
Street: Eastview | Street View: ☒
Industrial/Commercial Complex w/3 or more Bldgs.: ☐

FARMSTEAD ☐
House: ☒ 2 Houses: ☐ 1 Major Barn: ☐ 2 Mjr Barns: ☐ 3 Mjr Barns: ☐ Corn Cribs, 1: ☐, 2: ☐, 3+: ☐
Garage: ☐ Mach. Shed: ☐ Grainery: ☐ Smokehouse: ☐ Summer Kitchen: ☐ Silo: ☐ Windmill: ☐
Grain Bins: ☐ Pump House: ☐ Hog Houses: ☐ Chicken Coop: ☐ Outhouse: ☐ Mobile Homes: ☐
Sheds, 1-3: ☐ 3+: ☐ Metal Bldgs: ☐ Comments:



FRAME# 14	Pres. Funct.: Res/Cottage Same ? ☑	#1 BUILDING 2#	FRAME# Pres. Funct.: Same ? ☐
Residence: ☒ Outbuilding: ☐ Public: ☐ Commercial: ☐ Barn: ☐ Industrial: ☐ Structural: ☐ Religious: ☐		Original Function	Residence: ☐ Outbuilding: ☐ Public: ☐ Commercial: ☐ Barn: ☐ Industrial: ☐ Structural: ☐ Religious: ☐
Deteriorated: ☐ Abandoned: ☐ Lrg ☐ Md ☒ Sml ☐		Condition/use/size	Deteriorated: ☐ Abandoned: ☐ Lrg ☐ Md ☐ Sm ☐
1016 or:	Stories, 1: ☒ 1-½: ☐ 2: ☐ 2+: ☐	Building TYPE	or: Stories, 1: ☐ 1-½: ☐ 2: ☐ 2+: ☐
Frame: ☒ Masonry: ☐ Pole: ☐ Log: ☐ Other:		Structure	Frame: ☐ Masonry: ☐ Pole: ☐ Log: ☐ Other:
Clpbd: ☒ Weathrbd: ☐ Vert: ☐ Wd. Shngl: ☐ Brick: ☐ Stone: ☐ Block: ☐ Metal: ☐ Asbestos: ☐ Vinyl: ☐ Tar Ppr: ☐		Siding material	Clpbd: ☐ Weathrbd: ☐ Vert: ☐ Wd. Shngl: ☐ Brick: ☐ Stone: ☐ Block: ☐ Metal: ☐ Asbestos: ☐ Vinyl: ☐ Tar Ppr: ☐
Brick: ☐ Stone: ☐ Block: ☐ Poured or Stucco: ☐ Tile: ☐		Foundation	Brick: ☐ Stone: ☐ Block: ☐ Poured or Stucco: ☐ Tile: ☐
Gable: ☒ Hipped: ☐ Flat: ☐ Mansard: ☐ Other:		Roof	Gable: ☐ Hipped: ☐ Flat: ☐ Mansard: ☐ Other:
Asphalt Shngl: ☒ Metal: ☐ Wood Shngl: ☐ Other:		Roof Material	Asphalt Shngl: ☐ Metal: ☐ Wood Shngl: ☐ Other:
Good: ☐ Fair: ☒ Altr: ☐ Vy Altd: ☐ Add., Major: ☒ Minor: ☐		Integrity	Good: ☐ Fair: ☐ Altr: ☐ Vy Altd: ☐ Add., Major: ☐ Minor: ☐
1700-1799: ☐ 1800-1859: ☐ 1860-1910: ☐ 1910-1945: ☒		Period	1700-1799: ☐ 1800-1859: ☐ 1860-1910: ☐ 1910-1945: ☐
Bibliography and further notes on Reverse		BUILDING 3	or: Note:
Surveyed by: NB Date: 10/20/88		BUILDING 4	or: Note:

IL 422-0465

ILLINOIS RURAL SURVEY

County: McHenry | Site #: 3851 | Town:
¼: SW | Sec: 32 | TWP: 45N | Range: 9E
Street: 413 Eastview | Street View: ☐
Industrial/Commercial Complex w/3 or more Bldgs.: ☐



FARMSTEAD ☐
House: ☒ 2 Houses: ☐ 1 Major Barn: ☐ 2 Mjr Barns: ☐ 3 Mjr Barns: ☐ Corn Cribs, 1: ☐, 2: ☐, 3+: ☐
Garage: ☐ Mach. Shed: ☐ Grainery: ☐ Smokehouse: ☐ Summer Kitchen: ☐ Silo: ☐ Windmill: ☐
Grain Bins: ☐ Pump House: ☐ Hog Houses: ☐ Chicken Coop: ☐ Outhouse: ☐ Mobile Homes: ☐
Sheds, 1-3: ☐ 3+: ☐ Metal Bldgs: ☐ Comments:

FRAME# 15	Pres. Funct.: Cottage Same ? ☐	■1 BUILDING 2■	FRAME# / Pres. Funct.: Same ? ☐
Residence: ☒ Outbuilding: ☐ Public: ☐ Commercial: ☐ Barn: ☐ Industrial: ☐ Structural: ☐ Religious: ☐		Original Function	Residence: ☐ Outbuilding: ☐ Public: ☐ Commercial: ☐ Barn: ☐ Industrial: ☐ Structural: ☐ Religious: ☐
Deteriorated: ☐ Abandoned: ☐ Lrg ☐ Md ☒ Sml ☐		Condition/use/size	Deteriorated: ☐ Abandoned: ☐ Lrg ☐ Md ☐ Sm ☐
1 1 0 6 or:	Stories, 1: ☒ 1-½: ☐ 2: ☐ 2+: ☐	Building TYPE	or: / Stories, 1: ☐ 1-½: ☐ 2: ☐ 2+: ☐
Frame: ☐ Masonry: ☐ Pole: ☐ Log: ☐ Other:		Structure	Frame: ☐ Masonry: ☐ Pole: ☐ Log: ☐ Other:
Clpbd: ☒ Weathrbd: ☐ Vert: ☐ Wd. Shngl: ☐ Brick: ☐ Stone: ☐ Block: ☐ Metal: ☒ Asbestos: ☐ Vinyl: ☐ Tar Ppr: ☐		Siding material	Clpbd: ☐ Weathrbd: ☐ Vert: ☐ Wd. Shngl: ☐ Brick: ☐ Stone: ☐ Block: ☐ Metal: ☐ Asbestos: ☐ Vinyl: ☐ Tar Ppr: ☐
Brick: ☐ Stone: ☐ Block: ☐ Poured or Stucco: ☐ Tile: ☐		Foundation	Brick: ☐ Stone: ☐ Block: ☐ Poured or Stucco: ☐ Tile: ☐
Gable: ☒ Hipped: ☐ Flat: ☐ Mansard: ☐ Other:		Roof	Gable: ☐ Hipped: ☐ Flat: ☐ Mansard: ☐ Other:
Asphalt Shngl: ☒ Metal: ☐ Wood Shngl: ☐ Other:		Roof Material	Asphalt Shngl: ☐ Metal: ☐ Wood Shngl: ☐ Other:
Good: ☐ Fair: ☐ Altr: ☐ Vy Altd: ☐ Add., Major: ☒ Minor: ☐		Integrity	Good: ☐ Fair: ☐ Altr: ☐ Vy Altd: ☐ Add., Major: ☐ Minor: ☐
1700-1799: ☐ 1800-1859: ☐ 1860-1910: ☐ 1910-1945: ☒		Period	1700-1799: ☐ 1800-1859: ☐ 1860-1910: ☐ 1910-1945: ☐
Bibliography and further notes on Reverse		BUILDING 3	or: Note:
Surveyed by: Date:		BUILDING 4	or: Note:

IL 422-0448

ILLINOIS RURAL SURVEY

County: McHenry | Site #: 3852 | Town:
¼: SW | Sec: 32 | TWP: 45N | Range: 9E
Street: 414 Eastview | Street View: ☒
Industrial/Commercial Complex w/3 or more Bldgs.: ☐



FARMSTEAD ☐
House: ☒ 2 Houses: ☐ 1 Major Barn: ☐ 2 Mjr Barns: ☐ 3 Mjr Barns: ☐ Corn Cribs, 1: ☐, 2: ☐, 3+: ☐
Garage: ☒ Mach. Shed: ☐ Grainery: ☐ Smokehouse: ☐ Summer Kitchen: ☐ Silo: ☐ Windmill: ☐
Grain Bins: ☐ Pump House: ☐ Hog Houses: ☐ Chicken Coop: ☐ Outhouse: ☐ Mobile Homes: ☐
Sheds, 1-3: ☐ 3+: ☐ Metal Bldgs: ☐ Comments:

FRAME# 16	Pres. Funct.: Res Same ? ☒	■1 BUILDING 2■	FRAME# / Pres. Funct.: Same ? ☐
Residence: ☒ Outbuilding: ☐ Public: ☐ Commercial: ☐ Barn: ☐ Industrial: ☐ Structural: ☐ Religious: ☐		Original Function	Residence: ☐ Outbuilding: ☐ Public: ☐ Commercial: ☐ Barn: ☐ Industrial: ☐ Structural: ☐ Religious: ☐
Deteriorated: ☐ Abandoned: ☐ Lrg ☐ Md ☒ Sml ☐		Condition/use/size	Deteriorated: ☐ Abandoned: ☐ Lrg ☐ Md ☐ Sm ☐
1 0 5 or:	Stories, 1: ☒ 1-½: ☐ 2: ☐ 2+: ☐	Building TYPE	or: / Stories, 1: ☐ 1-½: ☐ 2: ☐ 2+: ☐
Frame: ☐ Masonry: ☐ Pole: ☐ Log: ☐ Other:		Structure	Frame: ☐ Masonry: ☐ Pole: ☐ Log: ☐ Other:
Clpbd: ☐ Weathrbd: ☐ Vert: ☐ Wd. Shngl: ☐ Brick: ☐ Stone: ☐ Block: ☒ Metal: ☐ Asbestos: ☒ Vinyl: ☐ Tar Ppr: ☐		Siding material	Clpbd: ☐ Weathrbd: ☐ Vert: ☐ Wd. Shngl: ☐ Brick: ☐ Stone: ☐ Block: ☐ Metal: ☐ Asbestos: ☐ Vinyl: ☐ Tar Ppr: ☐
Brick: ☐ Stone: ☐ Block: ☒ Poured or Stucco: ☐ Tile: ☐		Foundation	Brick: ☐ Stone: ☐ Block: ☐ Poured or Stucco: ☐ Tile: ☐
Gable: ☒ Hipped: ☐ Flat: ☐ Mansard: ☐ Other:		Roof	Gable: ☐ Hipped: ☐ Flat: ☐ Mansard: ☐ Other:
Asphalt Shngl: ☒ Metal: ☐ Wood Shngl: ☐ Other:		Roof Material	Asphalt Shngl: ☐ Metal: ☐ Wood Shngl: ☐ Other:
Good: ☐ Fair: ☒ Altr: ☐ Vy Altd: ☐ Add., Major: ☒ Minor: ☐		Integrity	Good: ☐ Fair: ☐ Altr: ☐ Vy Altd: ☐ Add., Major: ☐ Minor: ☐
1700-1799: ☐ 1800-1859: ☐ 1860-1910: ☐ 1910-1945: ☒		Period	1700-1799: ☐ 1800-1859: ☐ 1860-1910: ☐ 1910-1945: ☐
Bibliography and further notes on Reverse		BUILDING 3	or: Note:
Surveyed by: MB Date: 10/20/86		BUILDING 4	or: Note:

IL 422-0448

ILLINOIS RURAL SURVEY

County: McHenry | Site #: 3853 | Town:
¼: SW | Sec: 32 | TWP: 45N | Range: 9E
Street: 422 Eastview | Street View: ☑
Industrial/Commercial Complex w/3 or more Bldgs.: ☐

FARMSTEAD ☐
House: ☒ 2 Houses: ☐ 1 Major Barn: ☐ 2 Mjr Barns: ☐ 3 Mjr Barns: ☐ Corn Cribs, 1: ☐, 2: ☐, 3+: ☐
Garage: ☒ Mach. Shed: ☐ Grainery: ☐ Smokehouse: ☐ Summer Kitchen: ☐ Silo: ☐ Windmill: ☐
Grain Bins: ☐ Pump House: ☐ Hog Houses: ☐ Chicken Coop: ☐ Outhouse: ☐ Mobile Homes: ☐
Sheds, 1-3: ☐ 3+: ☐ Metal Bldgs: ☐ Comments:

FRAME# 17	Pres. Funct.: Cottage Same ? ☐	#1 BUILDING 2#	FRAME# Pres. Funct.: Same ? ☐
Residence: ☐ Outbuilding: ☐ Public: ☐ Commercial: ☐ Barn: ☐ Industrial: ☐ Structural: ☐ Religious: ☐		Original Function	Residence: ☐ Outbuilding: ☐ Public: ☐ Commercial: ☐ Barn: ☐ Industrial: ☐ Structural: ☐ Religious: ☐
Deteriorated: ☐ Abandoned: ☐ Lrg ☐ Md ☐ Sml ☐		Condition/use/size	Deteriorated: ☐ Abandoned: ☐ Lrg ☐ Md ☐ Sm ☐
or: Stories, 1: ☑ 1-½: ☐ 2: ☐ 2+: ☐		Building TYPE	or: Stories, 1: ☐ 1-½: ☐ 2: ☐ 2+: ☐
Frame: ☒ Masonry: ☐ Pole: ☐ Log: ☐ Other:		Structure	Frame: ☐ Masonry: ☐ Pole: ☐ Log: ☐ Other:
Clpbd: ☒ Weathrbd: ☐ Vert: ☐ Wd. Shngl: ☐ Brick: ☐ Stone: ☐ Block: ☐ Metal: ☐ Asbestos: ☐ Vinyl: ☐ Tar Ppr: ☐		Siding material	Clpbd: ☐ Weathrbd: ☐ Vert: ☐ Wd. Shngl: ☐ Brick: ☐ Stone: ☐ Block: ☐ Metal: ☐ Asbestos: ☐ Vinyl: ☐ Tar Ppr: ☐
Brick: ☐ Stone: ☐ Block: ☐ Poured or Stucco: ☐ Tile: ☐ Block shlts		Foundation	Brick: ☐ Stone: ☐ Block: ☐ Poured or Stucco: ☐ Tile: ☐
Gable: ☒ Hipped: ☐ Flat: ☐ Mansard: ☐ Other:		Roof	Gable: ☐ Hipped: ☐ Flat: ☐ Mansard: ☐ Other:
Asphalt Shngl: ☒ Metal: ☐ Wood Shngl: ☐ Other:		Roof Material	Asphalt Shngl: ☐ Metal: ☐ Wood Shngl: ☐ Other:
Good: ☒ Fair: ☐ Altr: ☐ Vy Altd: ☐ Add., Major: ☐ Minor: ☐		Integrity	Good: ☐ Fair: ☐ Altr: ☐ Vy Altd: ☐ Add., Major: ☐ Minor: ☐
1700-1799: ☐ 1800-1859: ☐ 1860-1910: ☐ 1910-1945: ☒		Period	1700-1799: ☐ 1800-1859: ☐ 1860-1910: ☐ 1910-1945: ☐
Bibliography and further notes on Reverse		BUILDING 3	or: Note:
Surveyed by: Date:		BUILDING 4	or: Note:

IL 422-0466

ILLINOIS RURAL SURVEY

County: McHenry | Site #: 3854 | Town:
¼: SW | Sec: 32 | TWP: 45N | Range: 9E
Street: 502 Eastview | Street View: ☑
Industrial/Commercial Complex w/3 or more Bldgs.: ☐

FARMSTEAD ☐
House: ☒ 2 Houses: ☐ 1 Major Barn: ☐ 2 Mjr Barns: ☐ 3 Mjr Barns: ☐ Corn Cribs, 1: ☐, 2: ☐, 3+: ☐
Garage: ☐ Mach. Shed: ☐ Grainery: ☐ Smokehouse: ☐ Summer Kitchen: ☐ Silo: ☐ Windmill: ☐
Grain Bins: ☐ Pump House: ☐ Hog Houses: ☐ Chicken Coop: ☐ Outhouse: ☐ Mobile Homes: ☐
Sheds, 1-3: ☐ 3+: ☐ Metal Bldgs: ☐ Comments:



FRAME# 18	Pres. Funct.: Res / Cottage Same ? ☒	#1 BUILDING 2#	FRAME# Pres. Funct.: Same ? ☐
Residence: ☒ Outbuilding: ☐ Public: ☐ Commercial: ☐ Barn: ☐ Industrial: ☐ Structural: ☐ Religious: ☐		Original Function	Residence: ☐ Outbuilding: ☐ Public: ☐ Commercial: ☐ Barn: ☐ Industrial: ☐ Structural: ☐ Religious: ☐
Deteriorated: ☐ Abandoned: ☐ Lrg ☐ Md ☒ Sml ☐		Condition/use/size	Deteriorated: ☐ Abandoned: ☐ Lrg ☐ Md ☐ Sm ☐
or: Stories, 1: ☒ 1-½: ☐ 2: ☐ 2+: ☐		Building TYPE	or: Stories, 1: ☐ 1-½: ☐ 2: ☐ 2+: ☐
Frame: ☒ Masonry: ☐ Pole: ☐ Log: ☐ Other:		Structure	Frame: ☐ Masonry: ☐ Pole: ☐ Log: ☐ Other:
Clpbd: ☐ Weathrbd: ☐ Vert: ☐ Wd. Shngl: ☐ Brick: ☐ Stone: ☐ Block: ☐ Metal: ☒ Asbestos: ☐ Vinyl: ☐ Tar Ppr: ☐		Siding material	Clpbd: ☐ Weathrbd: ☐ Vert: ☐ Wd. Shngl: ☐ Brick: ☐ Stone: ☐ Block: ☐ Metal: ☐ Asbestos: ☐ Vinyl: ☐ Tar Ppr: ☐
Brick: ☐ Stone: ☐ Block: ☐ Poured or Stucco: ☐ Tile: ☐		Foundation	Brick: ☐ Stone: ☐ Block: ☐ Poured or Stucco: ☐ Tile: ☐
Gable: ☒ Hipped: ☐ Flat: ☐ Mansard: ☐ Other:		Roof	Gable: ☐ Hipped: ☐ Flat: ☐ Mansard: ☐ Other:
Asphalt Shngl: ☒ Metal: ☐ Wood Shngl: ☐ Other:		Roof Material	Asphalt Shngl: ☐ Metal: ☐ Wood Shngl: ☐ Other:
Good: ☐ Fair: ☒ Altr: ☐ Vy Altd: ☐ Add., Major: ☐ Minor: ☒		Integrity	Good: ☐ Fair: ☐ Altr: ☐ Vy Altd: ☐ Add., Major: ☐ Minor: ☐
1700-1799: ☐ 1800-1859: ☐ 1860-1910: ☐ 1910-1945: ☒		Period	1700-1799: ☐ 1800-1859: ☐ 1860-1910: ☐ 1910-1945: ☐
Bibliography and further notes on Reverse		BUILDING 3	or: Note:
Surveyed by: Date:		BUILDING 4	or: Note:

IL 422-0466

ILLINOIS RURAL SURVEY

County: McHenry | Site #: 3855 | Town:
¼: SW | Sec: 32 | TWP: 45N | Range: 9E
Street: 512 Eastview | Street View: ☒
Industrial/Commercial Complex w/3 or more Bldgs.: ☐

FARMSTEAD ☐
House: ☒ 2 Houses: ☐ 1 Major Barn: ☐ 2 Mjr Barns: ☐ 3 Mjr Barns: ☐ Corn Cribs, 1: ☐, 2: ☐, 3+: ☐
Garage: ☒ Mach. Shed: ☐ Grainery: ☐ Smokehouse: ☐ Summer Kitchen: ☐ Silo: ☐ Windmill: ☐
Grain Bins: ☐ Pump House: ☐ Hog Houses: ☐ Chicken Coop: ☐ Outhouse: ☐ Mobile Homes: ☐
Sheds, 1-3: ☐ 3+: ☐ Metal Bldgs: ☐ Comments:

FRAME# 19	Pres. Funct.: Cottage Same ? ☐	#1 BUILDING 2#	FRAME# / Pres. Funct.: Same ? ☐
Residence: ☒ Outbuilding: ☐ Public: ☐ Commercial: ☐ Barn: ☐ Industrial: ☐ Structural: ☐ Religious: ☐		Original Function	Residence: ☐ Outbuilding: ☐ Public: ☐ Commercial: ☐ Barn: ☐ Industrial: ☐ Structural: ☐ Religious: ☐
Deteriorated: ☐ Abandoned: ☐ Lrg ☐ Md ☒ Sml ☒		Condition/use/size	Deteriorated: ☐ Abandoned: ☐ Lrg ☐ Md ☐ Sm ☐
1 1 1 1 or:	Stories, 1: ☒ 1-½: ☐ 2: ☐ 2+: ☐	Building TYPE	or: / Stories, 1: ☐ 1-½: ☐ 2: ☐ 2+: ☐
Frame: ☐ Masonry: ☐ Pole: ☐ Log: ☐ Other:		Structure	Frame: ☐ Masonry: ☐ Pole: ☐ Log: ☐ Other:
Clpbd: ☐ Weathrbd: ☐ Vert: ☐ Wd. Shngl: ☐ Brick: ☐ Stone: ☐ Block: ☐ Metal: ☒ Asbestos: ☐ Vinyl: ☐ Tar Ppr: ☐		Siding material	Clpbd: ☐ Weathrbd: ☐ Vert: ☐ Wd. Shngl: ☐ Brick: ☐ Stone: ☐ Block: ☐ Metal: ☐ Asbestos: ☐ Vinyl: ☐ Tar Ppr: ☐
Brick: ☐ Stone: ☐ Block: ☐ Poured or Stucco: ☐ Tile: ☐		Foundation	Brick: ☐ Stone: ☐ Block: ☐ Poured or Stucco: ☐ Tile: ☐
Gable: ☒ Hipped: ☐ Flat: ☐ Mansard: ☐ Other:		Roof	Gable: ☐ Hipped: ☐ Flat: ☐ Mansard: ☐ Other:
Asphalt Shngl: ☒ Metal: ☐ Wood Shngl: ☐ Other:		Roof Material	Asphalt Shngl: ☐ Metal: ☐ Wood Shngl: ☐ Other:
Good: ☐ Fair: ☐ Altr: ☐ Vy Altd: ☐ Add., Major: ☒ Minor: ☐		Integrity	Good: ☐ Fair: ☐ Altr: ☐ Vy Altd: ☐ Add., Major: ☐ Minor: ☐
1700-1799: ☐ 1800-1859: ☐ 1860-1910: ☐ 1910-1945: ☒		Period	1700-1799: ☐ 1800-1859: ☐ 1860-1910: ☐ 1910-1945: ☐
Bibliography and further notes on Reverse		BUILDING 3	or: Note:
Surveyed by: Date:		BUILDING 4	or: Note:

IL 422-0465

ILLINOIS RURAL SURVEY

County: McHenry | Site #: 3856 | Town:
¼: SW | Sec: 32 | TWP: 45N | Range: 9E
Street: 616 Rand Rd | Street View: ☒
Industrial/Commercial Complex w/3 or more Bldgs.: ☐

FARMSTEAD ☐
House: ☒ 2 Houses: ☐ 1 Major Barn: ☐ 2 Mjr Barns: ☐ 3 Mjr Barns: ☐ Corn Cribs, 1: ☐, 2: ☐, 3+: ☐
Garage: ☒ Mach. Shed: ☐ Grainery: ☐ Smokehouse: ☐ Summer Kitchen: ☐ Silo: ☐ Windmill: ☐
Grain Bins: ☐ Pump House: ☐ Hog Houses: ☐ Chicken Coop: ☐ Outhouse: ☐ Mobile Homes: ☐
Sheds, 1-3: ☐ 3+: ☐ Metal Bldgs: ☐ Comments:



FRAME# 20	Pres. Funct.: Cottage Same ? ☒	#1 BUILDING 2#	FRAME# / Pres. Funct.: Same ? ☐
Residence: ☒ Outbuilding: ☐ Public: ☐ Commercial: ☐ Barn: ☐ Industrial: ☐ Structural: ☐ Religious: ☐		Original Function	Residence: ☐ Outbuilding: ☐ Public: ☐ Commercial: ☐ Barn: ☐ Industrial: ☐ Structural: ☐ Religious: ☐
Deteriorated: ☐ Abandoned: ☐ Lrg ☐ Md ☒ Sml ☐		Condition/use/size	Deteriorated: ☐ Abandoned: ☐ Lrg ☐ Md ☐ Sm ☐
1 1 1 1 or:	Stories, 1: ☒ 1-½: ☐ 2: ☐ 2+: ☐	Building TYPE	or: / Stories, 1: ☐ 1-½: ☐ 2: ☐ 2+: ☐
Frame: ☐ Masonry: ☐ Pole: ☐ Log: ☐ Other:		Structure	Frame: ☐ Masonry: ☐ Pole: ☐ Log: ☐ Other:
Clpbd: ☐ Weathrbd: ☐ Vert: ☐ Wd. Shngl: ☐ Brick: ☒ Stone: ☐ Block: ☐ Metal: ☐ Asbestos: ☐ Vinyl: ☐ Tar Ppr: ☐		Siding material	Clpbd: ☐ Weathrbd: ☐ Vert: ☐ Wd. Shngl: ☐ Brick: ☐ Stone: ☐ Block: ☐ Metal: ☐ Asbestos: ☐ Vinyl: ☐ Tar Ppr: ☐
Brick: ☐ Stone: ☐ Block: ☐ Poured or Stucco: ☐ Tile: ☐		Foundation	Brick: ☐ Stone: ☐ Block: ☐ Poured or Stucco: ☐ Tile: ☐
Gable: ☒ Hipped: ☐ Flat: ☐ Mansard: ☐ Other:		Roof	Gable: ☐ Hipped: ☐ Flat: ☐ Mansard: ☐ Other:
Asphalt Shngl: ☒ Metal: ☐ Wood Shngl: ☐ Other:		Roof Material	Asphalt Shngl: ☐ Metal: ☐ Wood Shngl: ☐ Other:
Good: ☐ Fair: ☒ Altr: ☐ Vy Altd: ☐ Add., Major: ☐ Minor: ☐		Integrity	Good: ☐ Fair: ☐ Altr: ☐ Vy Altd: ☐ Add., Major: ☐ Minor: ☐
1700-1799: ☐ 1800-1859: ☐ 1860-1910: ☐ 1910-1945: ☒		Period	1700-1799: ☐ 1800-1859: ☐ 1860-1910: ☐ 1910-1945: ☐
Bibliography and further notes on Reverse		BUILDING 3	or: Note:
Surveyed by: Date:		BUILDING 4	or: Note:

IL 422-0465

ILLINOIS RURAL SURVEY

County: McHenry | Site #: 3857 | Town:

¼: SW | Sec: 32 | TWP: 45N | Range: 9E

Street: 620 Rand Rd | Street View: ☑ 21 from Rand 22 from Magnolia

Industrial/Commercial Complex w/3 or more Bldgs.: ☐

FARMSTEAD ☐

House: ☐ 2 Houses: ☐ 1 Major Barn: ☐ 2 Mjr Barns: ☐ 3 Mjr Barns: ☐ Corn Cribs, 1: ☐, 2: ☐, 3+: ☐

Garage: ☐ Mach. Shed: ☐ Grainery: ☐ Smokehouse: ☐ Summer Kitchen: ☐ Silo: ☐ Windmill: ☐

Grain Bins: ☐ Pump House: ☐ Hog Houses: ☐ Chicken Coop: ☐ Outhouse: ☐ Mobile Homes: ☐

Sheds, 1-3: ☐ 3+: ☐ Metal Bldgs: ☐ Comments:

FRAME# 21	Funct.: Tavern Same ? ☐	⇔1 BUILDING 2⇔	FRAME# Pres. Funct.: Same ? ☐
Residence: ☐ Outbuilding: ☐ Public: ☐ Commercial: ☑ Barn: ☐ Industrial: ☐ Structural: ☐ Religious: ☐		Original Function	Residence: ☐ Outbuilding: ☐ Public: ☐ Commercial: ☐ Barn: ☐ Industrial: ☐ Structural: ☐ Religious: ☐
Deteriorated: ☐ Abandoned: ☐ Lrg ☐ Md ☐ Sml ☑		Condition/use/size	Deteriorated: ☐ Abandoned: ☐ Lrg ☐ Md ☐ Sm ☐
5 03 or:	Stories, 1: ☑ 1-½: ☐ 2: ☐ 2+: ☐	Building TYPE	or: Stories, 1: ☐ 1-½: ☐ 2: ☐ 2+: ☐
Frame: ☑ Masonry: ☐ Pole: ☐ Log: ☐ Other:		Structure	Frame: ☐ Masonry: ☐ Pole: ☐ Log: ☐ Other:
Clpbd: ☐ Weathrbd: ☐ Vert: ☐ Wd. Shngl: ☐ Brick: ☐ Stone: ☐ Block: ☐ Metal: ☑ Asbestos: ☑ Vinyl: ☐ Tar Ppr: ☐ paint over faux brick		Siding material	Clpbd: ☐ Weathrbd: ☐ Vert: ☐ Wd. Shngl: ☐ Brick: ☐ Stone: ☐ Block: ☐ Metal: ☐ Asbestos: ☐ Vinyl: ☐ Tar Ppr: ☐
Brick: ☐ Stone: ☐ Block: ☑ Poured or Stucco: ☐ Tile: ☐		Foundation	Brick: ☐ Stone: ☐ Block: ☐ Poured or Stucco: ☐ Tile: ☐
Gable: ☐ Hipped: ☑ Flat: ☐ Mansard: ☐ Other:		Roof	Gable: ☐ Hipped: ☐ Flat: ☐ Mansard: ☐ Other:
Asphalt Shngl: ☑ Metal: ☐ Wood Shngl: ☐ Other:		Roof Material	Asphalt Shngl: ☐ Metal: ☐ Wood Shngl: ☐ Other:
Good: ☐ Fair: ☑ Altr: ☐ Vy Altd: ☐ Add., Major: ☑ Minor: ☐		Integrity	Good: ☐ Fair: ☐ Altr: ☐ Vy Altd: ☐ Add., Major: ☐ Minor: ☐
1700-1799: ☐ 1800-1859: ☐ 1860-1910: ☐ 1910-1945: ☑ C. 1920		Period	1700-1799: ☐ 1800-1859: ☐ 1860-1910: ☐ 1910-1945: ☐
Bibliography and further notes on Reverse		BUILDING 3	or: Note:
Surveyed by: Date:		BUILDING 4	or: Note:

IL 422-0465

ILLINOIS RURAL SURVEY

County: McHenry | Site #: 3858 | Town:

¼: SW | Sec: 32 | TWP: 45N | Range: 9E

Street: 710 Rand Rd | Street View: ☐

Industrial/Commercial Complex w/3 or more Bldgs.: ☐

FARMSTEAD ☐

House: ☑ 2 Houses: ☐ 1 Major Barn: ☐ 2 Mjr Barns: ☐ 3 Mjr Barns: ☐ Corn Cribs, 1: ☐, 2: ☐, 3+: ☐

Garage: ☐ Mach. Shed: ☐ Grainery: ☐ Smokehouse: ☐ Summer Kitchen: ☐ Silo: ☐ Windmill: ☐

Grain Bins: ☐ Pump House: ☐ Hog Houses: ☐ Chicken Coop: ☐ Outhouse: ☐ Mobile Homes: ☐

Sheds, 1-3: ☐ 3+: ☐ Metal Bldgs: ☐ Comments:

FRAME# 23	Pres. Funct.: Military Same ? ☐	⇔1 BUILDING 2⇔	FRAME# Pres. Funct.: Same ? ☐
Residence: ☐ Outbuilding: ☐ Public: ☐ Commercial: ☐ Barn: ☐ Industrial: ☐ Structural: ☐ Religious: ☐		Original Function	Residence: ☐ Outbuilding: ☐ Public: ☐ Commercial: ☐ Barn: ☐ Industrial: ☐ Structural: ☐ Religious: ☐
Deteriorated: ☐ Abandoned: ☐ Lrg ☐ Md ☑ Sml ☐		Condition/use/size	Deteriorated: ☐ Abandoned: ☐ Lrg ☐ Md ☐ Sm ☐
1 0 9 or: 111	Stories, 1: ☑ 1-½: ☐ 2: ☐ 2+: ☐	Building TYPE	or: Stories, 1: ☐ 1-½: ☐ 2: ☐ 2+: ☐
Frame: ☑ Masonry: ☐ Pole: ☐ Log: ☐ Other:		Structure	Frame: ☐ Masonry: ☐ Pole: ☐ Log: ☐ Other:
Clpbd: ☐ Weathrbd: ☐ Vert: ☐ Wd. Shngl: ☐ Brick: ☐ Stone: ☐ Block: ☐ Metal: ☐ Asbestos: ☑ Vinyl: ☐ Tar Ppr: ☐		Siding material	Clpbd: ☐ Weathrbd: ☐ Vert: ☐ Wd. Shngl: ☐ Brick: ☐ Stone: ☐ Block: ☐ Metal: ☐ Asbestos: ☐ Vinyl: ☐ Tar Ppr: ☐
Brick: ☐ Stone: ☐ Block: ☑ Poured or Stucco: ☐ Tile: ☐		Foundation	Brick: ☐ Stone: ☐ Block: ☐ Poured or Stucco: ☐ Tile: ☐
Gable: ☑ Hipped: ☐ Flat: ☐ Mansard: ☐ Other:		Roof	Gable: ☐ Hipped: ☐ Flat: ☐ Mansard: ☐ Other:
Asphalt Shngl: ☑ Metal: ☐ Wood Shngl: ☐ Other:		Roof Material	Asphalt Shngl: ☐ Metal: ☐ Wood Shngl: ☐ Other:
Good: ☑ Fair: ☐ Altr: ☐ Vy Altd: ☐ Add., Major: ☑ Minor: ☐		Integrity	Good: ☐ Fair: ☐ Altr: ☐ Vy Altd: ☐ Add., Major: ☐ Minor: ☐
1700-1799: ☐ 1800-1859: ☐ 1860-1910: ☐ 1910-1945: ☑		Period	1700-1799: ☐ 1800-1859: ☐ 1860-1910: ☐ 1910-1945: ☐
Bibliography and further notes on Reverse		BUILDING 3	or: Note:
Surveyed by: Date:		BUILDING 4	or: Note:

IL 422-0465



Speakeasy during the depression
Owner says it was never
a cottage but it sure looks
like one

ILLINOIS RURAL SURVEY

County: McHenry | Site #: 3859 | Town:

¼: SW | Sec: 32 | TWP: 45N | Range: 9E

Street: 222 Rand Rd | Street View: ☐

Industrial/Commercial Complex w/3 or more Bldgs.: ☐

FARMSTEAD ☐

House: ☒ 2 Houses: ☐ 1 Major Barn: ☐ 2 Mjr Barns: ☐ 3 Mjr Barns: ☐ Corn Cribs, 1: ☐, 2: ☐, 3+: ☐

Garage: ☐ Mach. Shed: ☐ Grainery: ☐ Smokehouse: ☐ Summer Kitchen: ☐ Silo: ☐ Windmill: ☐

Grain Bins: ☐ Pump House: ☐ Hog Houses: ☐ Chicken Coop: ☐ Outhouse: ☐ Mobile Homes: ☐

Sheds, 1-3: ☐ 3+: ☐ Metal Bldgs: ☐ Comments:



FRAME# 24 | Pres. Funct.: Cottage | Same ? ☒

Residence: ☐ Outbuilding: ☐ Public: ☐ Commercial: ☐ Barn: ☐ Industrial: ☐ Structural: ☐ Religious: ☐

Deteriorated: ☐ Abandoned: ☐ Lrg ☐ Md ☒ Sml ☐

1 0 6 or: | Stories, 1: ☒ 1-½: ☐ 2: ☐ 2+: ☐

Frame: ☒ Masonry: ☐ Pole: ☐ Log: ☐ Other:

Clpbd: ☐ Weathrbd: ☐ Vert: ☐ Wd. Shngl: ☐ Brick: ☐ Fake stone
Stone: ☐ Block: ☐ Metal: ☒ Asbestos: ☐ Vinyl: ☐ Tar Ppr: ☐

Brick: ☐ Stone: ☐ Block: ☐ Poured or Stucco: ☐ Tile: ☐

Gable: ☒ Hipped: ☐ Flat: ☐ Mansard: ☐ Other:

Asphalt Shngl: ☒ Metal: ☐ Wood Shngl: ☐ Other:

Good: ☐ Fair: ☒ Altr: ☐ Vy Altd: ☐ Add., Major: ☐ Minor: ☐

1700-1799: ☐ 1800-1859: ☐ 1860-1910: ☐ 1910-1945: ☒

Bibliography and further notes on Reverse

Surveyed by: Date:

#1 BUILDING 2#	
FRAME#	Pres. Funct.: Same ? ☐
Original Function	Residence: ☐ Outbuilding: ☐ Public: ☐ Commercial: ☐ Barn: ☐ Industrial: ☐ Structural: ☐ Religious: ☐
Condition/use/size	Deteriorated: ☐ Abandoned: ☐ Lrg ☐ Md ☐ Sm ☐
Building TYPE	or: Stories, 1: ☐ 1-½: ☐ 2: ☐ 2+: ☐
Structure	Frame: ☐ Masonry: ☐ Pole: ☐ Log: ☐ Other:
Siding material	Clpbd: ☐ Weathrbd: ☐ Vert: ☐ Wd. Shngl: ☐ Brick: ☐ Stone: ☐ Block: ☐ Metal: ☐ Asbestos: ☐ Vinyl: ☐ Tar Ppr: ☐
Foundation	Brick: ☐ Stone: ☐ Block: ☐ Poured or Stucco: ☐ Tile: ☐
Roof	Gable: ☐ Hipped: ☐ Flat: ☐ Mansard: ☐ Other:
Roof Material	Asphalt Shngl: ☐ Metal: ☐ Wood Shngl: ☐ Other:
Integrity	Good: ☐ Fair: ☐ Altr: ☐ Vy Altd: ☐ Add., Major: ☐ Minor: ☐
Period	1700-1799: ☐ 1800-1859: ☐ 1860-1910: ☐ 1910-1945: ☐
BUILDING 3	or: Note:
BUILDING 4	or: Note:

IL 422-0465

ILLINOIS RURAL SURVEY

County: McHenry | Site #: 3860 | Town:

¼: SW | Sec: 32 | TWP: 45N | Range: 9E

Street: Rand @ Lily Lake | Street View: ☒ from Rand

Industrial/Commercial Complex w/3 or more Bldgs.: ☐

FARMSTEAD ☐

House: ☐ 2 Houses: ☐ 1 Major Barn: ☐ 2 Mjr Barns: ☐ 3 Mjr Barns: ☐ Corn Cribs, 1: ☐, 2: ☐, 3+: ☐

Garage: ☐ Mach. Shed: ☐ Grainery: ☐ Smokehouse: ☐ Summer Kitchen: ☐ Silo: ☐ Windmill: ☐

Grain Bins: ☐ Pump House: ☐ Hog Houses: ☐ Chicken Coop: ☐ Outhouse: ☐ Mobile Homes: ☐

Sheds, 1-3: ☐ 3+: ☐ Metal Bldgs: ☐ Comments:



FRAME# 25 | Pres. Funct.: Library | Same ? ☐

Residence: ☐ Outbuilding: ☐ Public: ☒ Commercial: ☐ Barn: ☐ Industrial: ☐ Structural: ☐ Religious: ☐

Deteriorated: ☐ Abandoned: ☐ Lrg ☐ Md ☐ Sml ☐

4 0 2 | Stories, 1: ☒ 1-½: ☐ 2: ☐ 2+: ☐

Frame: ☐ Masonry: ☒ Pole: ☐ Log: ☐ Other:

Clpbd: ☐ Weathrbd: ☐ Vert: ☐ Wd. Shngl: ☐ Brick: ☐
Stone: ☐ Block: ☒ Metal: ☐ Asbestos: ☐ Vinyl: ☐ Tar Ppr: ☐

Brick: ☐ Stone: ☐ Block: ☒ Poured or Stucco: ☐ Tile: ☐

Gable: ☐ Hipped: ☐ Flat: ☒ Mansard: ☐ Other:

Asphalt Shngl: ☐ Metal: ☐ Wood Shngl: ☐ Other:

Good: ☒ Fair: ☐ Altr: ☐ Vy Altd: ☐ Add., Major: ☐ Minor: ☐

1700-1799: ☐ 1800-1859: ☐ 1860-1910: ☐ 1910-1945: ☒

Could be new!

Bibliography and further notes on Reverse

Surveyed Date:

#1 BUILDING 2#	
FRAME#	Pres. Funct.: Same ? ☐
Original Function	Residence: ☐ Outbuilding: ☐ Public: ☐ Commercial: ☐ Barn: ☐ Industrial: ☐ Structural: ☐ Religious: ☐
Condition/use/size	Deteriorated: ☐ Abandoned: ☐ Lrg ☐ Md ☐ Sm ☐
Building TYPE	or: Stories, 1: ☐ 1-½: ☐ 2: ☐ 2+: ☐
Structure	Frame: ☐ Masonry: ☐ Pole: ☐ Log: ☐ Other:
Siding material	Clpbd: ☐ Weathrbd: ☐ Vert: ☐ Wd. Shngl: ☐ Brick: ☐ Stone: ☐ Block: ☐ Metal: ☐ Asbestos: ☐ Vinyl: ☐ Tar Ppr: ☐
Foundation	Brick: ☐ Stone: ☐ Block: ☐ Poured or Stucco: ☐ Tile: ☐
Roof	Gable: ☐ Hipped: ☐ Flat: ☐ Mansard: ☐ Other:
Roof Material	Asphalt Shngl: ☐ Metal: ☐ Wood Shngl: ☐ Other:
Integrity	Good: ☐ Fair: ☐ Altr: ☐ Vy Altd: ☐ Add., Major: ☐ Minor: ☐
Period	1700-1799: ☐ 1800-1859: ☐ 1860-1910: ☐ 1910-1945: ☐
BUILDING 3	or: Note:
BUILDING 4	or: Note:

IL 422-0465

ILLINOIS RURAL SURVEY

County: McHenry | Site #: 3861 | Town:

¼: SW | Sec: 32 | TWP: 45N | Range: 9E

Street: 415 Riley Lane | Street View: ☑

Industrial/Commercial Complex w/3 or more Bldgs.: ☐

FARMSTEAD ☐

House: ☑ 2 Houses: ☐ 1 Major Barn: ☐ 2 Mjr Barns: ☐ 3 Mjr Barns: ☐ Corn Cribs, 1: ☐, 2: ☐, 3+: ☐

Garage: ☐ Mach. Shed: ☐ Grainery: ☐ Smokehouse: ☐ Summer Kitchen: ☐ Silo: ☐ Windmill: ☐

Grain Bins: ☐ Pump House: ☐ Hog Houses: ☐ Chicken Coop: ☐ Outhouse: ☐ Mobile Homes: ☐

Sheds, 1-3: ☐ 3+: ☐ Metal Bldgs: ☐ Comments:



FRAME# 26	Pres. Funct.: Cottage/Res	Same ? ☑	#1 BUILDING 2#
Residence: ☑ Outbuilding: ☐ Public: ☐ Commercial: ☐ Barn: ☐ Industrial: ☐ Structural: ☐ Religious: ☐			Original Function
Deteriorated: ☐ Abandoned: ☐ Lrg ☐ Md ☑ Sml ☑			Condition/use/size
or:	Stories, 1: ☐ 1-½: ☐ 2: ☐ 2+: ☐		Building TYPE
Frame: ☑ Masonry: ☐ Pole: ☐ Log: ☐ Other:			Structure
Clpbd: ☐ Weathrbd: ☐ Vert: ☐ Wd. Shngl: ☐ Brick: ☐ Stone: ☐ Block: ☐ Metal: ☑ Asbstos: ☐ Vinyl: ☐ Tar Ppr: ☐			Siding material
Brick: ☐ Stone: ☐ Block: ☐ Poured or Stucco: ☐ Tile: ☐			Foundation
Gable: ☑ Hipped: ☐ Flat: ☐ Mansard: ☐ Other:			Roof
Asphalt Shngl: ☑ Metal: ☐ Wood Shngl: ☐ Other:			Roof Material
Good: ☐ Fair: ☑ Altr: ☐ Vy Altd: ☐ Add., Major: ☐ Minor: ☑			Integrity
1700-1799: ☐ 1800-1859: ☐ 1860-1910: ☐ 1910-1945: ☑			Period
Bibliography and further notes on Reverse			BUILDING 3
Surveyed by:	Date:		BUILDING 4

FRAME# | Pres. Funct.: | Same ? ☐

Residence: ☐ Outbuilding: ☐ Public: ☐ Commercial: ☐ Barn: ☐ Industrial: ☐ Structural: ☐ Religious: ☐

Deteriorated: ☐ Abandoned: ☐ Lrg ☐ Md ☐ Sm ☐

or: | Stories, 1: ☐ 1-½: ☐ 2: ☐ 2+: ☐

Frame: ☐ Masonry: ☐ Pole: ☐ Log: ☐ Other:

Clpbd: ☐ Weathrbd: ☐ Vert: ☐ Wd. Shngl: ☐ Brick: ☐ Stone: ☐ Block: ☐ Metal: ☐ Asbstos: ☐ Vinyl: ☐ Tar Ppr: ☐

Brick: ☐ Stone: ☐ Block: ☐ Poured or Stucco: ☐ Tile: ☐

Gable: ☐ Hipped: ☐ Flat: ☐ Mansard: ☐ Other:

Asphalt Shngl: ☐ Metal: ☐ Wood Shngl: ☐ Other:

Good: ☐ Fair: ☐ Altr: ☐ Vy Altd: ☐ Add., Major: ☐ Minor: ☐

1700-1799: ☐ 1800-1859: ☐ 1860-1910: ☐ 1910-1945: ☐

or: | Note:

or: | Note:

IL 422-0465

ILLINOIS RURAL SURVEY

County: McHenry | Site #: 3862 | Town:

¼: SW | Sec: 32 | TWP: 45N | Range: 9E

Street: 409 North | Street View: ☐

Industrial/Commercial Complex w/3 or more Bldgs.: ☐

FARMSTEAD ☐

House: ☑ 2 Houses: ☐ 1 Major Barn: ☐ 2 Mjr Barns: ☐ 3 Mjr Barns: ☐ Corn Cribs, 1: ☐, 2: ☐, 3+: ☐

Garage: ☑ Mach. Shed: ☐ Grainery: ☐ Smokehouse: ☐ Summer Kitchen: ☐ Silo: ☐ Windmill: ☐

Grain Bins: ☐ Pump House: ☐ Hog Houses: ☐ Chicken Coop: ☐ Outhouse: ☐ Mobile Homes: ☐

Sheds, 1-3: ☐ 3+: ☐ Metal Bldgs: ☐ Comments:



FRAME# 27	Pres. Funct.: Res	Same ? ☐	#1 BUILDING 2#
Residence: ☑ Outbuilding: ☐ Public: ☐ Commercial: ☐ Barn: ☐ Industrial: ☐ Structural: ☐ Religious: ☐			Original Function
Deteriorated: ☐ Abandoned: ☐ Lrg ☐ Md ☑ Sml ☐			Condition/use/size
or:	Stories, 1: ☐ 1-½: ☑ 2: ☐ 2+: ☐		Building TYPE
Frame: ☑ Masonry: ☐ Pole: ☐ Log: ☐ Other:			Structure
Clpbd: ☐ Weathrbd: ☐ Vert: ☐ Wd. Shngl: ☐ Brick: ☐ Stone: ☐ Block: ☐ Metal: ☑ Asbstos: ☐ Vinyl: ☐ Tar Ppr: ☐			Siding material
Brick: ☐ Stone: ☐ Block: ☐ Poured or Stucco: ☑ Tile: ☐			Foundation
Gable: ☑ Hipped: ☐ Flat: ☐ Mansard: ☐ Other:			Roof
Asphalt Shngl: ☑ Metal: ☐ Wood Shngl: ☐ Other:			Roof Material
Good: ☐ Fair: ☑ Altr: ☐ Vy Altd: ☐ Add., Major: ☐ Minor: ☐			Integrity
1700-1799: ☐ 1800-1859: ☐ 1860-1910: ☐ 1910-1945: ☑			Period
Bibliography and further notes on Reverse			BUILDING 3
Surveyed by:	Date:		BUILDING 4

FRAME# | Pres. Funct.: | Same ? ☐

Residence: ☐ Outbuilding: ☐ Public: ☐ Commercial: ☐ Barn: ☐ Industrial: ☐ Structural: ☐ Religious: ☐

Deteriorated: ☐ Abandoned: ☐ Lrg ☐ Md ☐ Sm ☐

or: | Stories, 1: ☐ 1-½: ☐ 2: ☐ 2+: ☐

Frame: ☐ Masonry: ☐ Pole: ☐ Log: ☐ Other:

Clpbd: ☐ Weathrbd: ☐ Vert: ☐ Wd. Shngl: ☐ Brick: ☐ Stone: ☐ Block: ☐ Metal: ☐ Asbstos: ☐ Vinyl: ☐ Tar Ppr: ☐

Brick: ☐ Stone: ☐ Block: ☐ Poured or Stucco: ☐ Tile: ☐

Gable: ☐ Hipped: ☐ Flat: ☐ Mansard: ☐ Other:

Asphalt Shngl: ☐ Metal: ☐ Wood Shngl: ☐ Other:

Good: ☐ Fair: ☐ Altr: ☐ Vy Altd: ☐ Add., Major: ☐ Minor: ☐

1700-1799: ☐ 1800-1859: ☐ 1860-1910: ☐ 1910-1945: ☐

or: | Note:

or: | Note:

IL 422-0465

ILLINOIS RURAL SURVEY

County: McHenry | Site #: 3863 | Town:

¼: SW | Sec: 32 | TWP: 45N | Range: 9E

Street: North @ Glenwood | Street View: ☒ from North

Industrial/Commercial Complex w/3 or more Bldgs.: ☐

FARMSTEAD ☐

House: ☒ 2 Houses: ☐ 1 Major Barn: ☐ 2 Mjr Barns: ☐ 3 Mjr Barns: ☐ Corn Cribs, 1: ☐, 2: ☐, 3+: ☐

Garage: ☒ Mach. Shed: ☐ Grainery: ☐ Smokehouse: ☐ Summer Kitchen: ☐ Silo: ☐ Windmill: ☐

Grain Bins: ☐ Pump House: ☐ Hog Houses: ☐ Chicken Coop: ☐ Outhouse: ☐ Mobile Homes: ☐

Sheds, 1-3: ☐ 3+: ☐ Metal Bldgs: ☐ Comments:



FRAME# 28	Pres. Funct.: Cottage	Same ? ☐	■ I BUILDING 2■
Residence: ☒ Outbuilding: ☐ Public: ☐ Commercial: ☐ Barn: ☐ Industrial: ☐ Structural: ☐ Religious: ☐			Original Function
Deteriorated: ☐ Abandoned: ☐ Lrg ☐ Md ☐ Sml ☐			Condition/use/size
1 1 0 7 or: 1 1 0	Stories, 1: ☒ 1-½: ☐ 2: ☐ 2+: ☐		Building TYPE
Frame: ☒ Masonry: ☐ Pole: ☐ Log: ☐ Other:			Structure
Clpbd: ☐ Weathrbd: ☐ Vert: ☐ Wd. Shngl: ☐ Brick: ☐ Stone: ☐ Block: ☐ Metal: ☐ Asbestos: ☒ Vinyl: ☐ Tar Ppr: ☐			Siding material
Brick: ☐ Stone: ☐ Block: ☒ Poured or Stucco: ☐ Tile: ☐			Foundation
Gable: ☒ Hipped: ☒ Flat: ☐ Mansard: ☐ Other:			Roof
Asphalt Shngl: ☒ Metal: ☐ Wood Shngl: ☐ Other:			Roof Material
Good: ☒ Fair: ☐ Altr: ☐ Vy Altd: ☐ Add., Major: ☒ Minor: ☐			Integrity
1700-1799: ☐ 1800-1859: ☐ 1860-1910: ☐ 1910-1945: ☒			Period
Bibliography and further notes on Reverse			BUILDING 3
Surveyed by: Date:			BUILDING 4

FRAME#	Pres. Funct.: Same ? ☐
Original Function	Residence: ☐ Outbuilding: ☐ Public: ☐ Commercial: ☐ Barn: ☐ Industrial: ☐ Structural: ☐ Religious: ☐
Condition/use/size	Deteriorated: ☐ Abandoned: ☐ Lrg ☐ Md ☐ Sm ☐
Building TYPE	or: Stories, 1: ☐ 1-½: ☐ 2: ☐ 2+: ☐
Structure	Frame: ☐ Masonry: ☐ Pole: ☐ Log: ☐ Other:
Siding material	Clpbd: ☐ Weathrbd: ☐ Vert: ☐ Wd. Shngl: ☐ Brick: ☐ Stone: ☐ Block: ☐ Metal: ☐ Asbestos: ☐ Vinyl: ☐ Tar Ppr: ☐
Foundation	Brick: ☐ Stone: ☐ Block: ☐ Poured or Stucco: ☐ Tile: ☐
Roof	Gable: ☐ Hipped: ☐ Flat: ☐ Mansard: ☐ Other:
Roof Material	Asphalt Shngl: ☐ Metal: ☐ Wood Shngl: ☐ Other:
Integrity	Good: ☐ Fair: ☐ Altr: ☐ Vy Altd: ☐ Add., Major: ☐ Minor: ☐
Period	1700-1799: ☐ 1800-1859: ☐ 1860-1910: ☐ 1910-1945: ☐
BUILDING 3	or: Note:
BUILDING 4	or: Note:

IL 422-0465

ILLINOIS RURAL SURVEY

County: McHenry | Site #: 3864 | Town:

¼: SW | Sec: 32 | TWP: 45N | Range: 9E

Street: 416 Glenwood | Street View: ☒

Industrial/Commercial Complex w/3 or more Bldgs.: ☐

FARMSTEAD ☐

House: ☒ 2 Houses: ☐ 1 Major Barn: ☐ 2 Mjr Barns: ☐ 3 Mjr Barns: ☐ Corn Cribs, 1: ☐, 2: ☐, 3+: ☐

Garage: ☒ Mach. Shed: ☐ Grainery: ☐ Smokehouse: ☐ Summer Kitchen: ☐ Silo: ☐ Windmill: ☐

Grain Bins: ☐ Pump House: ☐ Hog Houses: ☐ Chicken Coop: ☐ Outhouse: ☐ Mobile Homes: ☐

Sheds, 1-3: ☐ 3+: ☐ Metal Bldgs: ☐ Comments:



FRAME# 29	Pres. Funct.: Prof Cottage	Same ? ☐	■ I BUILDING 2■
Residence: ☒ Outbuilding: ☐ Public: ☐ Commercial: ☐ Barn: ☐ Industrial: ☐ Structural: ☐ Religious: ☐			Original Function
Deteriorated: ☐ Abandoned: ☐ Lrg ☐ Md ☒ Sml ☐			Condition/use/size
1 1 1 1 or:	Stories, 1: ☒ 1-½: ☐ 2: ☐ 2+: ☐		Building TYPE
Frame: ☐ Masonry: ☐ Pole: ☐ Log: ☐ Other:			Structure
Clpbd: ☐ Weathrbd: ☐ Vert: ☐ Wd. Shngl: ☐ Brick: ☐ Stone: ☐ Block: ☐ Metal: ☒ Asbestos: ☐ Vinyl: ☐ Tar Ppr: ☐			Siding material
Brick: ☐ Stone: ☐ Block: ☐ Poured or Stucco: ☐ Tile: ☐			Foundation
Gable: ☒ Hipped: ☐ Flat: ☐ Mansard: ☐ Other:			Roof
Asphalt Shngl: ☒ Metal: ☐ Wood Shngl: ☐ Other:			Roof Material
Good: ☐ Fair: ☒ Altr: ☐ Vy Altd: ☐ Add., Major: ☐ Minor: ☐			Integrity
1700-1799: ☐ 1800-1859: ☐ 1860-1910: ☐ 1910-1945: ☒ 1933			Period
Bibliography and further notes on Reverse			BUILDING 3
Surveyed by: Date:			BUILDING 4

FRAME#	Pres. Funct.: Same ? ☐
Original Function	Residence: ☐ Outbuilding: ☐ Public: ☐ Commercial: ☐ Barn: ☐ Industrial: ☐ Structural: ☐ Religious: ☐
Condition/use/size	Deteriorated: ☐ Abandoned: ☐ Lrg ☐ Md ☐ Sm ☐
Building TYPE	or: Stories, 1: ☐ 1-½: ☐ 2: ☐ 2+: ☐
Structure	Frame: ☐ Masonry: ☐ Pole: ☐ Log: ☐ Other:
Siding material	Clpbd: ☐ Weathrbd: ☐ Vert: ☐ Wd. Shngl: ☐ Brick: ☐ Stone: ☐ Block: ☐ Metal: ☐ Asbestos: ☐ Vinyl: ☐ Tar Ppr: ☐
Foundation	Brick: ☐ Stone: ☐ Block: ☐ Poured or Stucco: ☐ Tile: ☐
Roof	Gable: ☐ Hipped: ☐ Flat: ☐ Mansard: ☐ Other:
Roof Material	Asphalt Shngl: ☐ Metal: ☐ Wood Shngl: ☐ Other:
Integrity	Good: ☐ Fair: ☐ Altr: ☐ Vy Altd: ☐ Add., Major: ☐ Minor: ☐
Period	1700-1799: ☐ 1800-1859: ☐ 1860-1910: ☐ 1910-1945: ☐
BUILDING 3	or: Note:
BUILDING 4	or: Note:

IL 422-0465

ILLINOIS RURAL SURVEY

County: McHenry | Site #: 3865 | Town:

¼: SW | Sec: 32 | TWP: 45N | Range: 9E

Street: 523 Glenwood | Street View: ☒

Industrial/Commercial Complex w/3 or more Bldgs.: ☐

FARMSTEAD ☐

House: ☒ 2 Houses: ☐ 1 Major Barn: ☐ 2 Mjr Barns: ☐ 3 Mjr Barns: ☐ Corn Cribs, 1: ☐, 2: ☐, 3+: ☐

Garage: ☒ Mach. Shed: ☐ Grainery: ☐ Smokehouse: ☐ Summer Kitchen: ☐ Silo: ☐ Windmill: ☐

Grain Bins: ☐ Pump House: ☐ Hog Houses: ☐ Chicken Coop: ☐ Outhouse: ☐ Mobile Homes: ☐

Sheds, 1-3: ☐ 3+: ☐ Metal Bldgs: ☐ Comments:

FRAME# 30	Pres. Funct.: Rest Cottage	Same ? ☒	BUILDING 2	FRAME#	Pres. Funct.:	Same ? ☐
Residence: ☒ Outbuilding: ☐ Public: ☐ Commercial: ☐ Barn: ☐ Industrial: ☐ Structural: ☐ Religious: ☐			Original Function	Residence: ☐ Outbuilding: ☐ Public: ☐ Commercial: ☐ Barn: ☐ Industrial: ☐ Structural: ☐ Religious: ☐		
Deteriorated: ☐ Abandoned: ☐ Lrg ☐ Md ☒ Sml ☐			Condition/use/size	Deteriorated: ☐ Abandoned: ☐ Lrg ☐ Md ☐ Sm ☐		
1 1 0 1 6 or:	Stories, 1: ☒ 1-½: ☐ 2: ☐ 2+: ☐		Building TYPE	or:	Stories, 1: ☐ 1-½: ☐ 2: ☐ 2+: ☐	
Frame: ☒ Masonry: ☐ Pole: ☐ Log: ☐ Other:			Structure	Frame: ☐ Masonry: ☐ Pole: ☐ Log: ☐ Other:		
Clpbd: ☒ Weathrbd: ☐ Vert: ☐ Wd. Shngl: ☐ Brick: ☐ Stone: ☐ Block: ☐ Metal: ☐ Asbestos: ☐ Vinyl: ☐ Tar Ppr: ☐			Siding material	Clpbd: ☐ Weathrbd: ☐ Vert: ☐ Wd. Shngl: ☐ Brick: ☐ Stone: ☐ Block: ☐ Metal: ☐ Asbestos: ☐ Vinyl: ☐ Tar Ppr: ☐		
Brick: ☐ Stone: ☐ Block: ☐ Poured or Stucco: ☐ Tile: ☐			Foundation	Brick: ☐ Stone: ☐ Block: ☐ Poured or Stucco: ☐ Tile: ☐		
Gable: ☒ Hipped: ☐ Flat: ☐ Mansard: ☐ Other:			Roof	Gable: ☐ Hipped: ☐ Flat: ☐ Mansard: ☐ Other:		
Asphalt Shngl: ☒ Metal: ☐ Wood Shngl: ☐ Other:			Roof Material	Asphalt Shngl: ☐ Metal: ☐ Wood Shngl: ☐ Other:		
Good: ☐ Fair: ☒ Altr: ☐ Vy Altd: ☐ Add., Major: ☐ Minor: ☐			Integrity	Good: ☐ Fair: ☐ Altr: ☐ Vy Altd: ☐ Add., Major: ☐ Minor: ☐		
1700-1799: ☐ 1800-1859: ☐ 1860-1910: ☐ 1910-1945: ☒			Period	1700-1799: ☐ 1800-1859: ☐ 1860-1910: ☐ 1910-1945: ☐		
Bibliography and further notes on Reverse			BUILDING 3	or:	Note:	
Surveyed by:	Date:		BUILDING 4	or:	Note:	

IL 422-0465

ILLINOIS RURAL SURVEY

County: McHenry | Site #: 3866 | Town:

¼: SW | Sec: 32 | TWP: 45N | Range: 9E

Street: 821 Rand | Street View: ☒

Industrial/Commercial Complex w/3 or more Bldgs.: ☐

FARMSTEAD ☐

House: ☒ 2 Houses: ☐ 1 Major Barn: ☐ 2 Mjr Barns: ☐ 3 Mjr Barns: ☐ Corn Cribs, 1: ☐, 2: ☐, 3+: ☐

Garage: ☐ Mach. Shed: ☐ Grainery: ☐ Smokehouse: ☐ Summer Kitchen: ☐ Silo: ☐ Windmill: ☐

Grain Bins: ☐ Pump House: ☐ Hog Houses: ☐ Chicken Coop: ☐ Outhouse: ☐ Mobile Homes: ☐

Sheds, 1-3: ☐ 3+: ☐ Metal Bldgs: ☐ Comments:



FRAME# 31	Pres. Funct.: Cottage / Res	Same ? ☒	BUILDING 2	FRAME#	Pres. Funct.:	Same ? ☐
Residence: ☒ Outbuilding: ☐ Public: ☐ Commercial: ☐ Barn: ☐ Industrial: ☐ Structural: ☐ Religious: ☐			Original Function	Residence: ☐ Outbuilding: ☐ Public: ☐ Commercial: ☐ Barn: ☐ Industrial: ☐ Structural: ☐ Religious: ☐		
Deteriorated: ☒ Abandoned: ☐ Lrg ☐ Md ☐ Sml ☒			Condition/use/size	Deteriorated: ☐ Abandoned: ☐ Lrg ☐ Md ☐ Sm ☐		
1 1 1 1 or: 1 0 6	Stories, 1: ☒ 1-½: ☐ 2: ☐ 2+: ☐		Building TYPE	or:	Stories, 1: ☐ 1-½: ☐ 2: ☐ 2+: ☐	
Frame: ☒ Masonry: ☐ Pole: ☐ Log: ☐ Other:			Structure	Frame: ☐ Masonry: ☐ Pole: ☐ Log: ☐ Other:		
Clpbd: ☒ Weathrbd: ☐ Vert: ☐ Wd. Shngl: ☐ Brick: ☐ Stone: ☐ Block: ☐ Metal: ☐ Asbestos: ☐ Vinyl: ☐ Tar Ppr: ☐			Siding material	Clpbd: ☐ Weathrbd: ☐ Vert: ☐ Wd. Shngl: ☐ Brick: ☐ Stone: ☐ Block: ☐ Metal: ☐ Asbestos: ☐ Vinyl: ☐ Tar Ppr: ☐		
Brick: ☐ Stone: ☐ Block: ☐ Poured or Stucco: ☐ Tile: ☐			Foundation	Brick: ☐ Stone: ☐ Block: ☐ Poured or Stucco: ☐ Tile: ☐		
Gable: ☒ Hipped: ☐ Flat: ☐ Mansard: ☐ Other:			Roof	Gable: ☐ Hipped: ☐ Flat: ☐ Mansard: ☐ Other:		
Asphalt Shngl: ☒ Metal: ☐ Wood Shngl: ☐ Other:			Roof Material	Asphalt Shngl: ☐ Metal: ☐ Wood Shngl: ☐ Other:		
Good: ☐ Fair: ☒ Altr: ☐ Vy Altd: ☐ Add., Major: ☐ Minor: ☒			Integrity	Good: ☐ Fair: ☐ Altr: ☐ Vy Altd: ☐ Add., Major: ☐ Minor: ☐		
1700-1799: ☐ 1800-1859: ☐ 1860-1910: ☐ 1910-1945: ☒			Period	1700-1799: ☐ 1800-1859: ☐ 1860-1910: ☐ 1910-1945: ☐		
Bibliography and further notes on Reverse			BUILDING 3	or:	Note:	
Surveyed by:	Date:		BUILDING 4	or:	Note:	

IL 422-0465

ILLINOIS RURAL SURVEY

County: McHenry | Site #: 3867 | Town:

¼: SW | Sec: 32 | TWP: 45N | Range: 9E

Street: 505 North Blvd | Street View: ✓

Industrial/Commercial Complex w/3 or more Bldgs.: ☐

FARMSTEAD ☐

House: ✓ 2 Houses: ☐ 1 Major Barn: ☐ 2 Mjr Barns: ☐ 3 Mjr Barns: ☐ Corn Cribs, 1: ☐, 2: ☐, 3+: ☐

Garage: ☐ Mach. Shed: ☐ Grainery: ☐ Smokehouse: ☐ Summer Kitchen: ☐ Silo: ☐ Windmill: ☐

Grain Bins: ☐ Pump House: ☐ Hog Houses: ☐ Chicken Coop: ☐ Outhouse: ☐ Mobile Homes: ☐

Sheds, 1-3: ☐ 3+: ☐ Metal Bldgs: ☐ Comments:



FRAME# 32	Pres. Funct.: Res / Cottage	Same ? ✓	⇒1 BUILDING 2⇐ FRAME# / Pres. Funct.: / Same ? ☐
Residence: ✓ Outbuilding: ☐ Public: ☐ Commercial: ☐ Barn: ☐ Industrial: ☐ Structural: ☐ Religious: ☐			Original Function: Residence: ☐ Outbuilding: ☐ Public: ☐ Commercial: ☐ Barn: ☐ Industrial: ☐ Structural: ☐ Religious: ☐
Deteriorated: ☐ Abandoned: ☐ Lrg ☐ Md ☐ Sm: ✓			Condition/use/size: Deteriorated: ☐ Abandoned: ☐ Lrg ☐ Md ☐ Sm ☐
or:	Stories, 1: ✓ 1-½: ☐ 2: ☐ 2+: ☐		Building TYPE: or: / Stories, 1: ☐ 1-½: ☐ 2: ☐ 2+: ☐
Frame: ✓ Masonry: ☐ Pole: ☐ Log: ☐ Other:			Structure: Frame: ☐ Masonry: ☐ Pole: ☐ Log: ☐ Other:
Clpbd: ☐ Weathrbd: ✓ Vert: ☐ Wd. Shngl: ☐ Brick: ☐ Stone: ☐ Block: ☐ Metal: ☐ Asbstos: ☐ Vinyl: ☐ Tar Ppr: ☐			Siding material: Clpbd: ☐ Weathrbd: ☐ Vert: ☐ Wd. Shngl: ☐ Brick: ☐ Stone: ☐ Block: ☐ Metal: ☐ Asbstos: ☐ Vinyl: ☐ Tar Ppr: ☐
Brick: ☐ Stone: ☐ Block: ☐ Poured or Stucco: ✓ Tile: ☐			Foundation: Brick: ☐ Stone: ☐ Block: ☐ Poured or Stucco: ☐ Tile: ☐
Gable: ✓ Hipped: ☐ Flat: ☐ Mansard: ☐ Other:			Roof: Gable: ☐ Hipped: ☐ Flat: ☐ Mansard: ☐ Other:
Asphalt Shngl: ✓ Metal: ☐ Wood Shngl: ☐ Other:			Roof Material: Asphalt Shngl: ☐ Metal: ☐ Wood Shngl: ☐ Other:
Good: ☐ Fair: ☐ Altr: ☐ Vy Altd: ☐ Add., Major: ☐ Minor: ✓			Integrity: Good: ☐ Fair: ☐ Altr: ☐ Vy Altd: ☐ Add., Major: ☐ Minor: ☐
1700-1799: ☐ 1800-1859: ☐ 1860-1910: ☐ 1910-1945: ✓			Period: 1700-1799: ☐ 1800-1859: ☐ 1860-1910: ☐ 1910-1945: ☐
Bibliography and further notes on Reverse			BUILDING 3: or: Note:
Surveyed by: Date:			BUILDING 4: or: Note:

IL 422-0465

ILLINOIS RURAL SURVEY

County: McHenry | Site #: 3868 | Town:

¼: SW | Sec: 32 | TWP: 45N | Range: 9E

Street: 419 Crestwood | Street View: ✓

Industrial/Commercial Complex w/3 or more Bldgs.: ☐

FARMSTEAD ☐

House: ✓ 2 Houses: ☐ 1 Major Barn: ☐ 2 Mjr Barns: ☐ 3 Mjr Barns: ☐ Corn Cribs, 1: ☐, 2: ☐, 3+: ☐

Garage: ✓ Mach. Shed: ☐ Grainery: ☐ Smokehouse: ☐ Summer Kitchen: ☐ Silo: ☐ Windmill: ☐

Grain Bins: ☐ Pump House: ☐ Hog Houses: ☐ Chicken Coop: ☐ Outhouse: ☐ Mobile Homes: ☐

Sheds, 1-3: ☐ 3+: ☐ Metal Bldgs: ☐ Comments:



FRAME# 33	Pres. Funct.: Res	Same ? ☐	⇒1 BUILDING 2⇐ FRAME# / Pres. Funct.: / Same ? ☐
Residence: ✓ Outbuilding: ☐ Public: ☐ Commercial: ☐ Barn: ☐ Industrial: ☐ Structural: ☐ Religious: ☐			Original Function: Residence: ☐ Outbuilding: ☐ Public: ☐ Commercial: ☐ Barn: ☐ Industrial: ☐ Structural: ☐ Religious: ☐
Deteriorated: ☐ Abandoned: ☐ Lrg ☐ Md ✓ Sm ☐			Condition/use/size: Deteriorated: ☐ Abandoned: ☐ Lrg ☐ Md ☐ Sm ☐
or: RANCH	Stories, 1: ✓ 1-½: ☐ 2: ☐ 2+: ☐		Building TYPE: or: / Stories, 1: ☐ 1-½: ☐ 2: ☐ 2+: ☐
Frame: ✓ Masonry: ☐ Pole: ☐ Log: ☐ Other:			Structure: Frame: ☐ Masonry: ☐ Pole: ☐ Log: ☐ Other:
Clpbd: ✓ Weathrbd: ☐ Vert: ☐ Wd. Shngl: ☐ Brick: ☐ Stone: ☐ Block: ☐ Metal: ☐ Asbstos: ☐ Vinyl: ☐ Tar Ppr: ☐			Siding material: Clpbd: ☐ Weathrbd: ☐ Vert: ☐ Wd. Shngl: ☐ Brick: ☐ Stone: ☐ Block: ☐ Metal: ☐ Asbstos: ☐ Vinyl: ☐ Tar Ppr: ☐
Brick: ☐ Stone: ☐ Block: ☐ Poured or Stucco: ☐ Tile: ☐			Foundation: Brick: ☐ Stone: ☐ Block: ☐ Poured or Stucco: ☐ Tile: ☐
Gable: ✓ Hipped: ☐ Flat: ☐ Mansard: ☐ Other:			Roof: Gable: ☐ Hipped: ☐ Flat: ☐ Mansard: ☐ Other:
Asphalt Shngl: ✓ Metal: ☐ Wood Shngl: ☐ Other:			Roof Material: Asphalt Shngl: ☐ Metal: ☐ Wood Shngl: ☐ Other:
Good: ☐ Fair: ✓ Altr: ☐ Vy Altd: ☐ Add., Major: ☐ Minor: ☐			Integrity: Good: ☐ Fair: ☐ Altr: ☐ Vy Altd: ☐ Add., Major: ☐ Minor: ☐
1700-1799: ☐ 1800-1859: ☐ 1860-1910: ☐ 1910-1945: ✓	late 1930s		Period: 1700-1799: ☐ 1800-1859: ☐ 1860-1910: ☐ 1910-1945: ☐
Bibliography and further notes on Reverse			BUILDING 3: or: Note:
Surveyed by: Date:			BUILDING 4: or: Note:

IL 422-0465

ILLINOIS RURAL SURVEY

County: McHenry | Site #: 3869 | Town:

¼: SW | Sec: 32 | TWP: 45N | Range: 9E

Street: 409 Crestwood | Street View: ☑ from North Ave Blvd

Industrial/Commercial Complex w/3 or more Bldgs.: ☐

FARMSTEAD ☐

House: ☑ 2 Houses: ☐ 1 Major Barn: ☐ 2 Mjr Barns: ☐ 3 Mjr Barns: ☐ Corn Cribs, 1: ☐, 2: ☐, 3+: ☐

Garage: ☐ Mach. Shed: ☐ Grainery: ☐ Smokehouse: ☐ Summer Kitchen: ☐ Silo: ☐ Windmill: ☐

Grain Bins: ☐ Pump House: ☐ Hog Houses: ☐ Chicken Coop: ☐ Outhouse: ☑ Mobile Homes: ☐

Sheds, 1-3: ☐ 3+: ☐ Metal Bldgs: ☐ Comments:



FRAME# 34	Pres. Funct.: Res/Cottage	Same ? ☐	▪1 BUILDING 2▪	FRAME#	Pres. Funct.:	Same ? ☐
Residence: ☐ Outbuilding: ☐ Public: ☐ Commercial: ☐ Barn: ☐ Industrial: ☐ Structural: ☐ Religious: ☐			Original Function	Residence: ☐ Outbuilding: ☐ Public: ☐ Commercial: ☐ Barn: ☐ Industrial: ☐ Structural: ☐ Religious: ☐		
Deteriorated: ☐ Abandoned: ☐ Lrg ☐ Md ☐ Sml ☑			Condition/use/size	Deteriorated: ☐ Abandoned: ☐ Lrg ☐ Md ☐ Sm ☐		
1 1 1 1 1 or: 110	Stories, 1: ☑ 1-½: ☐ 2: ☐ 2+: ☐		Building TYPE	or:	Stories, 1: ☐ 1-½: ☐ 2: ☐ 2+: ☐	
Frame: ☐ Masonry: ☐ Pole: ☐ Log: ☐ Other:			Structure	Frame: ☐ Masonry: ☐ Pole: ☐ Log: ☐ Other:		
Clpbd: ☐ Weathrbd: ☐ Vert: ☐ Wd. Shngl: ☐ Brick: ☐ Stone: ☐ Block: ☐ Metal: ☑ Asbstos: ☐ Vinyl: ☐ Tar Ppr: ☐			Siding material	Clpbd: ☐ Weathrbd: ☐ Vert: ☐ Wd. Shngl: ☐ Brick: ☐ Stone: ☐ Block: ☐ Metal: ☐ Asbstos: ☐ Vinyl: ☐ Tar Ppr: ☐		
Brick: ☐ Stone: ☐ Block: ☐ Poured or Stucco: ☐ Tile: ☐			Foundation	Brick: ☐ Stone: ☐ Block: ☐ Poured or Stucco: ☐ Tile: ☐		
Gable: ☑ Hipped: ☐ Flat: ☐ Mansard: ☐ Other:			Roof	Gable: ☐ Hipped: ☐ Flat: ☐ Mansard: ☐ Other:		
Asphalt Shngl: ☑ Metal: ☐ Wood Shngl: ☐ Other:			Roof Material	Asphalt Shngl: ☐ Metal: ☐ Wood Shngl: ☐ Other:		
Good: ☐ Fair: ☐ Altr: ☐ Vy Altd: ☐ Add., Major: ☑ Minor: ☐			Integrity	Good: ☐ Fair: ☐ Altr: ☐ Vy Altd: ☐ Add., Major: ☐ Minor: ☐		
1700-1799: ☐ 1800-1859: ☐ 1860-1910: ☐ 1910-1945: ☑			Period	1700-1799: ☐ 1800-1859: ☐ 1860-1910: ☐ 1910-1945: ☐		
Bibliography and further notes on Reverse			BUILDING 3	or:	Note:	
Surveyed by:	Date:		BUILDING 4	or:	Note:	

IL 422-0465

ILLINOIS RURAL SURVEY

County: McHenry | Site #: 3870 | Town:

¼: SW | Sec: 32 | TWP: 45N | Range: 9E

Street: 405 Crestwood | Street View: ☑

Industrial/Commercial Complex w/3 or more Bldgs.: ☐

FARMSTEAD ☐

House: ☑ 2 Houses: ☐ 1 Major Barn: ☐ 2 Mjr Barns: ☐ 3 Mjr Barns: ☐ Corn Cribs, 1: ☐, 2: ☐, 3+: ☐

Garage: ☑ Mach. Shed: ☐ Grainery: ☐ Smokehouse: ☐ Summer Kitchen: ☐ Silo: ☐ Windmill: ☐

Grain Bins: ☐ Pump House: ☐ Hog Houses: ☐ Chicken Coop: ☐ Outhouse: ☐ Mobile Homes: ☐

Sheds, 1-3: ☐ 3+: ☐ Metal Bldgs: ☐ Comments:



FRAME# 35	Pres. Funct.: Res/Cottage	Same ? ☑	▪1 BUILDING 2▪	FRAME#	Pres. Funct.:	Same ? ☐
Residence: ☑ Outbuilding: ☐ Public: ☐ Commercial: ☐ Barn: ☐ Industrial: ☐ Structural: ☐ Religious: ☐			Original Function	Residence: ☐ Outbuilding: ☐ Public: ☐ Commercial: ☐ Barn: ☐ Industrial: ☐ Structural: ☐ Religious: ☐		
Deteriorated: ☐ Abandoned: ☐ Lrg ☐ Md ☑ Sml ☐			Condition/use/size	Deteriorated: ☐ Abandoned: ☐ Lrg ☐ Md ☐ Sm ☐		
1 1 1 1 or:	Stories, 1: ☑ 1-½: ☐ 2: ☐ 2+: ☐		Building TYPE	or:	Stories, 1: ☐ 1-½: ☐ 2: ☐ 2+: ☐	
Frame: ☑ Masonry: ☐ Pole: ☐ Log: ☐ Other:			Structure	Frame: ☐ Masonry: ☐ Pole: ☐ Log: ☐ Other:		
Clpbd: ☐ Weathrbd: ☐ Vert: ☐ Wd. Shngl: ☐ Brick: ☐ Stone: ☐ Block: ☐ Metal: ☐ Asbstos: ☑ Vinyl: ☐ Tar Ppr: ☐			Siding material	Clpbd: ☐ Weathrbd: ☐ Vert: ☐ Wd. Shngl: ☐ Brick: ☐ Stone: ☐ Block: ☐ Metal: ☐ Asbstos: ☐ Vinyl: ☐ Tar Ppr: ☐		
Brick: ☐ Stone: ☐ Block: ☑ Poured or Stucco: ☐ Tile: ☐			Foundation	Brick: ☐ Stone: ☐ Block: ☐ Poured or Stucco: ☐ Tile: ☐		
Gable: ☑ Hipped: ☐ Flat: ☐ Mansard: ☐ Other:			Roof	Gable: ☐ Hipped: ☐ Flat: ☐ Mansard: ☐ Other:		
Asphalt Shngl: ☑ Metal: ☐ Wood Shngl: ☐ Other:			Roof Material	Asphalt Shngl: ☐ Metal: ☐ Wood Shngl: ☐ Other:		
Good: ☐ Fair: ☑ Altr: ☐ Vy Altd: ☐ Add., Major: ☐ Minor: ☐			Integrity	Good: ☐ Fair: ☐ Altr: ☐ Vy Altd: ☐ Add., Major: ☐ Minor: ☐		
1700-1799: ☐ 1800-1859: ☐ 1860-1910: ☐ 1910-1945: ☑			Period	1700-1799: ☐ 1800-1859: ☐ 1860-1910: ☐ 1910-1945: ☐		
Bibliography and further notes on Reverse			BUILDING 3	or:	Note:	
Surveyed by:	Date:		BUILDING 4	or:	Note:	

IL 422-0465

ILLINOIS RURAL SURVEY

County: McHenry | Site #: 3871 | Town:

¼: SW | Sec: 32 | TWP: 45N | Range: 9E

Street: 401 Crestwood | Street View: ☑

Industrial/Commercial Complex w/3 or more Bldgs.: ☐

FARMSTEAD ☐

House: ☑ 2 Houses: ☐ 1 Major Barn: ☐ 2 Mjr Barns: ☐ 3 Mjr Barns: ☐ Corn Cribs, 1: ☐, 2: ☐, 3+: ☐

Garage: ☐ Mach. Shed: ☐ Grainery: ☐ Smokehouse: ☐ Summer Kitchen: ☐ Silo: ☐ Windmill: ☐

Grain Bins: ☐ Pump House: ☐ Hog Houses: ☐ Chicken Coop: ☐ Outhouse: ☐ Mobile Homes: ☐

Sheds, 1-3: ☐ 3+: ☐ Metal Bldgs: ☐ Comments: House is twin of site 3872

FRAME# 36	Pres. Funct.: Cottage	Same ? ☑	■1 BUILDING 2■
Residence: ☑ Outbuilding: ☐ Public: ☐ Commercial: ☐ Barn: ☐ Industrial: ☐ Structural: ☐ Religious: ☐			Original Function
Deteriorated: ☐ Abandoned: ☐ Lrg ☐ Md ☐ Sml ☑			Condition/use/size
☐☐☐☐ or:	Stories, 1: ☑ 1-½: ☐ 2: ☐ 2+: ☐		Building TYPE
Frame: ☐ Masonry: ☐ Pole: ☐ Log: ☐ Other:			Structure
Clpbd: ☐ Weathrbd: ☐ Vert: ☐ Wd. Shngl: ☐ Brick: ☑ Stone: ☐ Block: ☐ Metal: ☐ Asbestos: ☐ Vinyl: ☐ Tar Ppr: ☐	Fake stone over brick		Siding material
Brick: ☐ Stone: ☐ Block: ☐ Poured or Stucco: ☐ Tile: ☐			Foundation
Gable: ☑ Hipped: ☐ Flat: ☐ Mansard: ☐ Other:			Roof
Asphalt Shngl: ☑ Metal: ☐ Wood Shngl: ☐ Other:			Roof Material
Good: ☐ Fair: ☐ Altr: ☑ Vy Altd: ☐ Add., Major: ☐ Minor: ☑			Integrity
1700-1799: ☐ 1800-1859: ☐ 1860-1910: ☐ 1910-1945: ☑			Period
Bibliography and further notes on Reverse			BUILDING 3
Surveyed by: Date:			BUILDING 4

FRAME#	Pres. Funct.:	Same ? ☐
Residence: ☐ Outbuilding: ☐ Public: ☐ Commercial: ☐ Barn: ☐ Industrial: ☐ Structural: ☐ Religious: ☐		
Deteriorated: ☐ Abandoned: ☐ Lrg ☐ Md ☐ Sm ☐		
☐☐☐☐ or:	Stories, 1: ☐ 1-½: ☐ 2: ☐ 2+: ☐	
Frame: ☐ Masonry: ☐ Pole: ☐ Log: ☐ Other:		
Clpbd: ☐ Weathrbd: ☐ Vert: ☐ Wd. Shngl: ☐ Brick: ☐ Stone: ☐ Block: ☐ Metal: ☐ Asbestos: ☐ Vinyl: ☐ Tar Ppr: ☐		
Brick: ☐ Stone: ☐ Block: ☐ Poured or Stucco: ☐ Tile: ☐		
Gable: ☐ Hipped: ☐ Flat: ☐ Mansard: ☐ Other:		
Asphalt Shngl: ☐ Metal: ☐ Wood Shngl: ☐ Other:		
Good: ☐ Fair: ☐ Altr: ☐ Vy Altd: ☐ Add., Major: ☐ Minor: ☐		
1700-1799: ☐ 1800-1859: ☐ 1860-1910: ☐ 1910-1945: ☐		
BUILDING 3	or:	Note:
BUILDING 4	or:	Note:

IL 422-0465

ILLINOIS RURAL SURVEY

County: McHenry | Site #: 3872 | Town:

¼: SW | Sec: 32 | TWP: 45N | Range: 9E

Street: 317 Crestwood | Street View: ☑

Industrial/Commercial Complex w/3 or more Bldgs.: ☐

FARMSTEAD ☐

House: ☑ 2 Houses: ☐ 1 Major Barn: ☐ 2 Mjr Barns: ☐ 3 Mjr Barns: ☐ Corn Cribs, 1: ☐, 2: ☐, 3+: ☐

Garage: ☐ Mach. Shed: ☐ Grainery: ☐ Smokehouse: ☐ Summer Kitchen: ☐ Silo: ☐ Windmill: ☐

Grain Bins: ☐ Pump House: ☐ Hog Houses: ☐ Chicken Coop: ☐ Outhouse: ☐ Mobile Homes: ☐

Sheds, 1-3: ☐ 3+: ☐ Metal Bldgs: ☐ Comments:



FRAME# 37	Pres. Funct.: Cottage	Same ? ☑	■1 BUILDING 2■
Residence: ☑ Outbuilding: ☐ Public: ☐ Commercial: ☐ Barn: ☐ Industrial: ☐ Structural: ☐ Religious: ☐			Original Function
Deteriorated: ☐ Abandoned: ☐ Lrg ☐ Md ☐ Sml ☑			Condition/use/size
☐☐☐☐ or:	Stories, 1: ☑ 1-½: ☐ 2: ☐ 2+: ☐		Building TYPE
Frame: ☐ Masonry: ☐ Pole: ☐ Log: ☐ Other:			Structure
Clpbd: ☐ Weathrbd: ☐ Vert: ☐ Wd. Shngl: ☐ Brick: ☑ Stone: ☐ Block: ☐ Metal: ☐ Asbestos: ☐ Vinyl: ☐ Tar Ppr: ☐			Siding material
Brick: ☐ Stone: ☐ Block: ☑ Poured or Stucco: ☐ Tile: ☐			Foundation
Gable: ☑ Hipped: ☐ Flat: ☐ Mansard: ☐ Other:			Roof
Asphalt Shngl: ☑ Metal: ☐ Wood Shngl: ☐ Other:			Roof Material
Good: ☑ Fair: ☐ Altr: ☐ Vy Altd: ☐ Add., Major: ☐ Minor: ☐			Integrity
1700-1799: ☐ 1800-1859: ☐ 1860-1910: ☐ 1910-1945: ☑			Period
Bibliography and further notes on Reverse			BUILDING 3
Surveyed by: Date:			BUILDING 4

FRAME#	Pres. Funct.:	Same ? ☐
Residence: ☐ Outbuilding: ☐ Public: ☐ Commercial: ☐ Barn: ☐ Industrial: ☐ Structural: ☐ Religious: ☐		
Deteriorated: ☐ Abandoned: ☐ Lrg ☐ Md ☐ Sm ☐		
☐☐☐☐ or:	Stories, 1: ☐ 1-½: ☐ 2: ☐ 2+: ☐	
Frame: ☐ Masonry: ☐ Pole: ☐ Log: ☐ Other:		
Clpbd: ☐ Weathrbd: ☐ Vert: ☐ Wd. Shngl: ☐ Brick: ☐ Stone: ☐ Block: ☐ Metal: ☐ Asbestos: ☐ Vinyl: ☐ Tar Ppr: ☐		
Brick: ☐ Stone: ☐ Block: ☐ Poured or Stucco: ☐ Tile: ☐		
Gable: ☐ Hipped: ☐ Flat: ☐ Mansard: ☐ Other:		
Asphalt Shngl: ☐ Metal: ☐ Wood Shngl: ☐ Other:		
Good: ☐ Fair: ☐ Altr: ☐ Vy Altd: ☐ Add., Major: ☐ Minor: ☐		
1700-1799: ☐ 1800-1859: ☐ 1860-1910: ☐ 1910-1945: ☐		
BUILDING 3	or:	Note:
BUILDING 4	or:	Note:

IL 422-0465

ILLINOIS RURAL SURVEY

County: McHenry | Site #: 3823 | Town:

¼: SW | Sec: 32 | TWP: 45N | Range: 9E

Street: 309 Crestwood | Street View: ☑

Industrial/Commercial Complex w/3 or more Bldgs.: ☐

FARMSTEAD ☐

House: ☑ 2 Houses: ☐ 1 Major Barn: ☐ 2 Mjr Barns: ☐ 3 Mjr Barns: ☐ Corn Cribs, 1: ☐, 2: ☐, 3+: ☐

Garage: ☐ Mach. Shed: ☐ Grainery: ☐ Smokehouse: ☐ Summer Kitchen: ☐ Silo: ☐ Windmill: ☐

Grain Bins: ☐ Pump House: ☐ Hog Houses: ☐ Chicken Coop: ☐ Outhouse: ☒ Mobile Homes: ☐

Sheds, 1-3: ☐ 3+: ☐ Metal Bldgs: ☐ Comments:

FRAME# 93 | Pres. Funct.: Res | Same ? ☑

	BUILDING 1	BUILDING 2
	FRAME# 93	FRAME#
	Pres. Funct.: Res	Pres. Funct.: Same ? ☐
Original Function	Residence: ☑ Outbuilding: ☐ Public: ☐ Commercial: ☐ Barn: ☐ Industrial: ☐ Structural: ☐ Religious: ☐	Residence: ☐ Outbuilding: ☐ Public: ☐ Commercial: ☐ Barn: ☐ Industrial: ☐ Structural: ☐ Religious: ☐
Condition/use/size	Deteriorated: ☐ Abandoned: ☐ Lrg: ☑ Md: ☐ Sml: ☐	Deteriorated: ☐ Abandoned: ☐ Lrg: ☐ Md: ☐ Sml: ☐
Building TYPE	1109 or: Stories, 1: ☐ 1-½: ☒ 2: ☐ 2+: ☐	or: Stories, 1: ☐ 1-½: ☐ 2: ☐ 2+: ☐
Structure	Frame: ☐ Masonry: ☐ Pole: ☐ Log: ☐ Other:	Frame: ☐ Masonry: ☐ Pole: ☐ Log: ☐ Other:
Siding material	Clpbd: ☒ Weathrbd: ☐ Vert: ☐ Wd. Shngl: ☐ Brick: ☐ Stone: ☐ Block: ☐ Metal: ☐ Asbestos: ☒ Vinyl: ☐ Tar Ppr: ☐	Clpbd: ☐ Weathrbd: ☐ Vert: ☐ Wd. Shngl: ☐ Brick: ☐ Stone: ☐ Block: ☐ Metal: ☐ Asbestos: ☐ Vinyl: ☐ Tar Ppr: ☐
Foundation	Brick: ☐ Stone: ☐ Block: ☐ Poured or Stucco: ☐ Tile: ☐	Brick: ☐ Stone: ☐ Block: ☐ Poured or Stucco: ☐ Tile: ☐
Roof	Gable: ☑ Hipped: ☐ Flat: ☐ Mansard: ☐ Other:	Gable: ☐ Hipped: ☐ Flat: ☐ Mansard: ☐ Other:
Roof Material	Asphalt Shngl: ☒ Metal: ☐ Wood Shngl: ☐ Other:	Asphalt Shngl: ☐ Metal: ☐ Wood Shngl: ☐ Other:
Integrity	Good: ☐ Fair: ☒ Altr: ☐ Vy Atld: ☐ Add., Major: ☒ Minor: ☐	Good: ☐ Fair: ☐ Altr: ☐ Vy Atld: ☐ Add., Major: ☐ Minor: ☐
Period	1700-1799: ☐ 1800-1859: ☐ 1860-1910: ☐ 1910-1945: ☒	1700-1799: ☐ 1800-1859: ☐ 1860-1910: ☐ 1910-1945: ☐
BUILDING 3		or: Note:
BUILDING 4		or: Note:

Bibliography and further notes on Reverse

Surveyed by: Date:

IL 422-8445

ILLINOIS RURAL SURVEY

County: McHenry | Site #: 3824 | Town:

¼: SW | Sec: 32 | TWP: 45N | Range: 9E

Street: 319 N. Blvd | Street View: ☑

Industrial/Commercial Complex w/3 or more Bldgs.: ☐

FARMSTEAD ☐

House: ☑ 2 Houses: ☐ 1 Major Barn: ☐ 2 Mjr Barns: ☐ 3 Mjr Barns: ☐ Corn Cribs, 1: ☐, 2: ☐, 3+: ☐

Garage: ☐ Mach. Shed: ☐ Grainery: ☐ Smokehouse: ☐ Summer Kitchen: ☐ Silo: ☐ Windmill: ☐

Grain Bins: ☐ Pump House: ☐ Hog Houses: ☐ Chicken Coop: ☐ Outhouse: ☐ Mobile Homes: ☐

Sheds, 1-3: ☐ 3+: ☐ Metal Bldgs: ☐ Comments:



FRAME# 94 | Pres. Funct.: Cottage | Same ? ☑

	BUILDING 1	BUILDING 2
	FRAME# 94	FRAME#
	Pres. Funct.: Cottage	Pres. Funct.: Same ? ☐
Original Function	Residence: ☑ Outbuilding: ☐ Public: ☐ Commercial: ☐ Barn: ☐ Industrial: ☐ Structural: ☐ Religious: ☐	Residence: ☐ Outbuilding: ☐ Public: ☐ Commercial: ☐ Barn: ☐ Industrial: ☐ Structural: ☐ Religious: ☐
Condition/use/size	Deteriorated: ☐ Abandoned: ☐ Lrg: ☐ Md: ☒ Sml: ☐	Deteriorated: ☐ Abandoned: ☐ Lrg: ☐ Md: ☐ Sml: ☐
Building TYPE	or: Stories, 1: ☒ 1-½: ☐ 2: ☐ 2+: ☐	or: Stories, 1: ☐ 1-½: ☐ 2: ☐ 2+: ☐
Structure	Frame: ☑ Masonry: ☐ Pole: ☐ Log: ☐ Other:	Frame: ☐ Masonry: ☐ Pole: ☐ Log: ☐ Other:
Siding material	Clpbd: ☐ Weathrbd: ☐ Vert: ☒ Wd. Shngl: ☐ Brick: ☐ Stone: ☐ Block: ☐ Metal: ☐ Asbestos: ☐ Vinyl: ☐ Tar Ppr: ☐	Clpbd: ☐ Weathrbd: ☐ Vert: ☐ Wd. Shngl: ☐ Brick: ☐ Stone: ☐ Block: ☐ Metal: ☐ Asbestos: ☐ Vinyl: ☐ Tar Ppr: ☐
Foundation	Brick: ☐ Stone: ☐ Block: ☐ Poured or Stucco: ☐ Tile: ☐	Brick: ☐ Stone: ☐ Block: ☐ Poured or Stucco: ☐ Tile: ☐
Roof	Gable: ☑ Hipped: ☐ Flat: ☐ Mansard: ☐ Other:	Gable: ☐ Hipped: ☐ Flat: ☐ Mansard: ☐ Other:
Roof Material	Asphalt Shngl: ☒ Metal: ☐ Wood Shngl: ☐ Other:	Asphalt Shngl: ☐ Metal: ☐ Wood Shngl: ☐ Other:
Integrity	Good: ☐ Fair: ☒ Altr: ☒ Vy Atld: ☐ Add., Major: ☐ Minor: ☐	Good: ☐ Fair: ☐ Altr: ☐ Vy Atld: ☐ Add., Major: ☐ Minor: ☐
Period	1700-1799: ☐ 1800-1859: ☐ 1860-1910: ☐ 1910-1945: ☒	1700-1799: ☐ 1800-1859: ☐ 1860-1910: ☐ 1910-1945: ☐
BUILDING 3		or: Note:
BUILDING 4		or: Note:

Bibliography and further notes on Reverse

Surveyed by: Date:

IL 422-8445

ILLINOIS RURAL SURVEY

County: McHenry | Site #: 3875 | Town:

¼: SW | Sec: 32 | TWP: 45N | Range: 9E

Street: North Blvd | Street View: ☑

Industrial/Commercial Complex w/3 or more Bldgs.: ☐

FARMSTEAD ☐

House: ☐ 2 Houses: ☐ 1 Major Barn: ☐ 2 Mjr Barns: ☐ 3 Mjr Barns: ☐ Corn Cribs, 1: ☐, 2: ☐, 3+: ☐

Garage: ☐ Mach. Shed: ☐ Grainery: ☐ Smokehouse: ☐ Summer Kitchen: ☐ Silo: ☐ Windmill: ☐

Grain Bins: ☐ Pump House: ☐ Hog Houses: ☐ Chicken Coop: ☐ Outhouse: ☐ Mobile Homes: ☐

Sheds, 1-3: ☐ 3+: ☐ Metal Bldgs: ☐ Comments:



FRAME# 135	Pres. Funct.: Res	Same? ☑	■1 BUILDING 2■
Residence: ☑ Outbuilding: ☐ Public: ☐ Commercial: ☐ Barn: ☐ Industrial: ☐ Structural: ☐ Religious: ☐			Original Function
Deteriorated: ☐ Abandoned: ☐ Lrg: ☑ Mid: ☐ Sml: ☐			Condition/usefulness
1 1 1 1 0 or:	Stories, 1: ☑ 1-½: ☐ 2: ☐ 2+: ☐		Building TYPE
Frame: ☑ Masonry: ☐ Pole: ☐ Log: ☐ Other:			Structure
Clpbd: ☐ Weathrbd: ☐ Vert: ☑ Wd. Shngl: ☐ Brick: ☐ Stone: ☐ Block: ☐ Metal: ☐ Asbestos: ☐ Vinyl: ☐ Tar Ppr: ☐			Siding material
Brick: ☐ Stone: ☐ Block: ☑ Poured or Stucco: ☐ Tile: ☐			Foundation
Gable: ☐ Hipped: ☑ Flat: ☐ Mansard: ☐ Other:			Roof
Asphalt Shngl: ☑ Metal: ☐ Wood Shngl: ☐ Other:			Roof Material
Good: ☐ Fair: ☐ Altr: ☑ Vy Altd: ☐ Add., Major: ☐ Minor: ☐			Integrity
1700-1799: ☐ 1800-1859: ☐ 1860-1910: ☐ 1910-1945: ☑			Period
Bibliography and further notes on Reverse			BUILDING 3
Surveyed by: Date:			BUILDING 4

FRAME# | Pres. Funct.: Same? ☐

Original Function: Residence: ☐ Outbuilding: ☐ Public: ☐ Commercial: ☐ Barn: ☐ Industrial: ☐ Structural: ☐ Religious: ☐

Condition/usefulness: Deteriorated: ☐ Abandoned: ☐ Lrg ☐ Mid ☐ Sm ☐

Building TYPE: or: Stories, 1: ☐ 1-½: ☐ 2: ☐ 2+: ☐

Structure: Frame: ☐ Masonry: ☐ Pole: ☐ Log: ☐ Other:

Siding material: Clpbd: ☐ Weathrbd: ☐ Vert: ☐ Wd. Shngl: ☐ Brick: ☐ Stone: ☐ Block: ☐ Metal: ☐ Asbestos: ☐ Vinyl: ☐ Tar Ppr: ☐

Foundation: Brick: ☐ Stone: ☐ Block: ☐ Poured or Stucco: ☐ Tile: ☐

Roof: Gable: ☐ Hipped: ☐ Flat: ☐ Mansard: ☐ Other:

Roof Material: Asphalt Shngl: ☐ Metal: ☐ Wood Shngl: ☐ Other:

Integrity: Good: ☐ Fair: ☐ Altr: ☐ Vy Altd: ☐ Add., Major: ☐ Minor: ☐

Period: 1700-1799: ☐ 1800-1859: ☐ 1860-1910: ☐ 1910-1945: ☐

BUILDING 3: or: Note:

BUILDING 4: or: Note:

IL 422-0465

ILLINOIS RURAL SURVEY

County: McHenry | Site #: 3876 | Town:

¼: SW | Sec: 32 | TWP: 45N | Range: 9E

Street: 320 North Blvd | Street View: ☑

Industrial/Commercial Complex w/3 or more Bldgs.: ☐

FARMSTEAD ☐

House: ☑ 2 Houses: ☐ 1 Major Barn: ☐ 2 Mjr Barns: ☐ 3 Mjr Barns: ☐ Corn Cribs, 1: ☐, 2: ☐, 3+: ☐

Garage: ☑ Mach. Shed: ☐ Grainery: ☐ Smokehouse: ☐ Summer Kitchen: ☐ Silo: ☐ Windmill: ☐

Grain Bins: ☐ Pump House: ☐ Hog Houses: ☐ Chicken Coop: ☐ Outhouse: ☐ Mobile Homes: ☐

Sheds, 1-3: ☐ 3+: ☐ Metal Bldgs: ☐ Comments:

FRAME# 46	Pres. Funct.: Res/Cottage	Same? ☑	■1 BUILDING 2■
Residence: ☑ Outbuilding: ☐ Public: ☐ Commercial: ☐ Barn: ☐ Industrial: ☐ Structural: ☐ Religious: ☐			Original Function
Deteriorated: ☐ Abandoned: ☐ Lrg ☐ Mid: ☑ Sml: ☐			Condition/usefulness
1 1 1 1 1 or:	Stories, 1: ☑ 1-½: ☐ 2: ☐ 2+: ☐		Building TYPE
Frame: ☑ Masonry: ☐ Pole: ☐ Log: ☐ Other:			Structure
Clpbd: ☐ Weathrbd: ☐ Vert: ☑ Wd. Shngl: ☐ Brick: ☐ Stone: ☐ Block: ☐ Metal: ☑ Asbestos: ☐ Vinyl: ☐ Tar Ppr: ☐			Siding material
Brick: ☐ Stone: ☐ Block: ☐ Poured or Stucco: ☑ Tile: ☐			Foundation
Gable: ☑ Hipped: ☐ Flat: ☐ Mansard: ☐ Other:			Roof
Asphalt Shngl: ☑ Metal: ☐ Wood Shngl: ☐ Other:			Roof Material
Good: ☐ Fair: ☑ Altr: ☐ Vy Altd: ☐ Add., Major: ☐ Minor: ☑			Integrity
1700-1799: ☐ 1800-1859: ☐ 1860-1910: ☐ 1910-1945: ☑			Period
Bibliography and further notes on Reverse			BUILDING 3
Surveyed by: Date:			BUILDING 4

FRAME# | Pres. Funct.: Same? ☐

Original Function: Residence: ☐ Outbuilding: ☐ Public: ☐ Commercial: ☐ Barn: ☐ Industrial: ☐ Structural: ☐ Religious: ☐

Condition/usefulness: Deteriorated: ☐ Abandoned: ☐ Lrg ☐ Mid ☐ Sm ☐

Building TYPE: or: Stories, 1: ☐ 1-½: ☐ 2: ☐ 2+: ☐

Structure: Frame: ☐ Masonry: ☐ Pole: ☐ Log: ☐ Other:

Siding material: Clpbd: ☐ Weathrbd: ☐ Vert: ☐ Wd. Shngl: ☐ Brick: ☐ Stone: ☐ Block: ☐ Metal: ☐ Asbestos: ☐ Vinyl: ☐ Tar Ppr: ☐

Foundation: Brick: ☐ Stone: ☐ Block: ☐ Poured or Stucco: ☐ Tile: ☐

Roof: Gable: ☐ Hipped: ☐ Flat: ☐ Mansard: ☐ Other:

Roof Material: Asphalt Shngl: ☐ Metal: ☐ Wood Shngl: ☐ Other:

Integrity: Good: ☐ Fair: ☐ Altr: ☐ Vy Altd: ☐ Add., Major: ☐ Minor: ☐

Period: 1700-1799: ☐ 1800-1859: ☐ 1860-1910: ☐ 1910-1945: ☐

BUILDING 3: or: Note:

BUILDING 4: or: Note:

165

ILLINOIS RURAL SURVEY

County: McHenry | Site #: 3877 | Town:

¼: SW | Sec: 32 | TWP: 45N | Range: 9E

Street: 403 Glenwood | Street View: ☒

Industrial/Commercial Complex w/3 or more Bldgs.: ☐

FARMSTEAD ☐

House: ☒ 2 Houses: ☐ 1 Major Barn: ☐ 2 Mjr Barns: ☐ 3 Mjr Barns: ☐ Corn Cribs, 1: ☐, 2: ☐, 3+: ☐

Garage: ☐ Mach. Shed: ☐ Grainery: ☐ Smokehouse: ☐ Summer Kitchen: ☐ Silo: ☐ Windmill: ☐

Grain Bins: ☐ Pump House: ☐ Hog Houses: ☐ Chicken Coop: ☐ Outhouse: ☐ Mobile Homes: ☐

Sheds, 1-3: ☐ 3+: ☐ Metal Bldgs: ☐ Comments:



FRAME# 57	Pres. Funct.: Res / Cottage	Same ? ☒	#1 BUILDING 2#
Residence: ☒ Outbuilding: ☐ Public: ☐ Commercial: ☐ Barn: ☐ Industrial: ☐ Structural: ☐ Religious: ☐			Original Function
Deteriorated: ☐ Abandoned: ☐ Lrg ☐ Md ☒ Sml ☐			Condition/use/size
☐☐☐☐ or:	Stories, 1: ☒ 1-½: ☐ 2: ☐ 2+: ☐		Building TYPE
Frame: ☒ Masonry: ☐ Pole: ☐ Log: ☐ Other:			Structure
Clpbd: ☐ Weathrbd: ☐ Vert: ☐ Wd. Shngl: ☐ Brick: ☐ Stone: ☐ Block: ☐ Metal: ☐ Asbestos: ☒ Vinyl: ☐ Tar Ppr: ☐			Siding material
Brick: ☐ Stone: ☐ Block: ☐ Poured or Stucco: ☐ Tile: ☐ Shits			Foundation
Gable: ☒ Hipped: ☐ Flat: ☐ Mansard: ☐ Other:			Roof
Asphalt Shngl: ☒ Metal: ☐ Wood Shngl: ☐ Other:			Roof Material
Good: ☐ Fair: ☒ Altr: ☐ Vy Alld: ☐ Add., Major: ☐ Minor: ☐			Integrity
1700-1799: ☐ 1800-1859: ☐ 1860-1910: ☐ 1910-1945: ☒			Period
Bibliography and further notes on Reverse			BUILDING 3
Surveyed by: Date:			BUILDING 4

FRAME#: Pres. Funct.: Same ? ☐

Residence: ☐ Outbuilding: ☐ Public: ☐ Commercial: ☐ Barn: ☐ Industrial: ☐ Structural: ☐ Religious: ☐

Deteriorated: ☐ Abandoned: ☐ Lrg ☐ Md ☐ Sm ☐

☐☐☐☐ or: Stories, 1: ☐ 1-½: ☐ 2: ☐ 2+: ☐

Frame: ☐ Masonry: ☐ Pole: ☐ Log: ☐ Other:

Clpbd: ☐ Weathrbd: ☐ Vert: ☐ Wd. Shngl: ☐ Brick: ☐ Stone: ☐ Block: ☐ Metal: ☐ Asbestos: ☐ Vinyl: ☐ Tar Ppr: ☐

Brick: ☐ Stone: ☐ Block: ☐ Poured or Stucco: ☐ Tile: ☐

Gable: ☐ Hipped: ☐ Flat: ☐ Mansard: ☐ Other:

Asphalt Shngl: ☐ Metal: ☐ Wood Shngl: ☐ Other:

Good: ☐ Fair: ☐ Altr: ☐ Vy Alld: ☐ Add., Major: ☐ Minor: ☐

1700-1799: ☐ 1800-1859: ☐ 1860-1910: ☐ 1910-1945: ☐

BUILDING 3: or: Note:

BUILDING 4: or: Note:

422-0445

ILLINOIS RURAL SURVEY

County: McHenry | Site #: 3878 | Town:

¼: SW | Sec: 32 | TWP: 45N | Range: 9E

Street: 402 Glenwood | Street View: ☒

Industrial/Commercial Complex w/3 or more Bldgs.: ☐

FARMSTEAD ☐

House: ☒ 2 Houses: ☐ 1 Major Barn: ☐ 2 Mjr Barns: ☐ 3 Mjr Barns: ☐ Corn Cribs, 1: ☐, 2: ☐, 3+: ☐

Garage: ☒ Mach. Shed: ☐ Grainery: ☐ Smokehouse: ☐ Summer Kitchen: ☐ Silo: ☐ Windmill: ☐

Grain Bins: ☐ Pump House: ☐ Hog Houses: ☐ Chicken Coop: ☐ Outhouse: ☐ Mobile Homes: ☐

Sheds, 1-3: ☐ 3+: ☐ Metal Bldgs: ☐ Comments:



FRAME# 8	Pres. Funct.: Res / Cottage	Same ? ☒	#1 BUILDING 2#
Residence: ☒ Outbuilding: ☐ Public: ☐ Commercial: ☐ Barn: ☐ Industrial: ☐ Structural: ☐ Religious: ☐			Original Function
Deteriorated: ☐ Abandoned: ☐ Lrg ☐ Md ☒ Sml ☐			Condition/use/size
☐☐☐☐ or:	Stories, 1: ☐ 1-½: ☒ 2: ☐ 2+: ☐		Building TYPE
Frame: ☒ Masonry: ☐ Pole: ☐ Log: ☐ Other:			Structure
Clpbd: ☐ Weathrbd: ☒ Vert: ☐ Wd. Shngl: ☐ Brick: ☐ Stone: ☐ Block: ☐ Metal: ☐ Asbestos: ☐ Vinyl: ☐ Tar Ppr: ☐			Siding material
Brick: ☐ Stone: ☐ Block: ☒ Poured or Stucco: ☐ Tile: ☐			Foundation
Gable: ☒ Hipped: ☐ Flat: ☐ Mansard: ☐ Other:			Roof
Asphalt Shngl: ☒ Metal: ☐ Wood Shngl: ☐ Other:			Roof Material
Good: ☒ Fair: ☐ Altr: ☐ Vy Alld: ☐ Add., Major: ☐ Minor: ☐			Integrity
1700-1799: ☐ 1800-1859: ☐ 1860-1910: ☐ 1910-1945: ☒			Period
Bibliography and further notes on Reverse			BUILDING 3
Surveyed by: Date:			BUILDING 4

FRAME#: Pres. Funct.: Same ? ☐

Residence: ☐ Outbuilding: ☐ Public: ☐ Commercial: ☐ Barn: ☐ Industrial: ☐ Structural: ☐ Religious: ☐

Deteriorated: ☐ Abandoned: ☐ Lrg ☐ Md ☐ Sm ☐

☐☐☐☐ or: Stories, 1: ☐ 1-½: ☐ 2: ☐ 2+: ☐

Frame: ☐ Masonry: ☐ Pole: ☐ Log: ☐ Other:

Clpbd: ☐ Weathrbd: ☐ Vert: ☐ Wd. Shngl: ☐ Brick: ☐ Stone: ☐ Block: ☐ Metal: ☐ Asbestos: ☐ Vinyl: ☐ Tar Ppr: ☐

Brick: ☐ Stone: ☐ Block: ☐ Poured or Stucco: ☐ Tile: ☐

Gable: ☐ Hipped: ☐ Flat: ☐ Mansard: ☐ Other:

Asphalt Shngl: ☐ Metal: ☐ Wood Shngl: ☐ Other:

Good: ☐ Fair: ☐ Altr: ☐ Vy Alld: ☐ Add., Major: ☐ Minor: ☐

1700-1799: ☐ 1800-1859: ☐ 1860-1910: ☐ 1910-1945: ☐

BUILDING 3: or: Note:

BUILDING 4: or: Note:

IL 422-0445

ILLINOIS RURAL SURVEY

County: McHenry | Site #: 3879 | Town:
¼: SW | Sec: 32 | TWP: 45N | Range: 9E
Street: 320 Glenwood | Street View: ☑
Industrial/Commercial Complex w/3 or more Bldgs.: ☐

FARMSTEAD ☐
House: ☑ 2 Houses: ☐ 1 Major Barn: ☐ 2 Mjr Barns: ☐ 3 Mjr Barns: ☐ Corn Cribs, 1: ☐, 2: ☐, 3+: ☐
Garage: ☑ Mach. Shed: ☐ Grainery: ☐ Smokehouse: ☐ Summer Kitchen: ☐ Silo: ☐ Windmill: ☐
Grain Bins: ☐ Pump House: ☐ Hog Houses: ☐ Chicken Coop: ☐ Outhouse: ☐ Mobile Homes: ☐
Sheds, 1-3: ☐ 3+: ☐ Metal Bldgs: ☐ Comments:



FRAME# 9	Pres. Funct.: Res/Cottage Same ? ☑	#1 BUILDING 2#	FRAME# Pres. Funct.: Same ? ☐
Residence: ☑ Outbuilding: ☐ Public: ☐ Commercial: ☐ Barn: ☐ Industrial: ☐ Structural: ☐ Religious: ☐		Original Function	Residence: ☐ Outbuilding: ☐ Public: ☐ Commercial: ☐ Barn: ☐ Industrial: ☐ Structural: ☐ Religious: ☐
Deteriorated: ☐ Abandoned: ☐ Lrg ☐ Md ☑ Sml ☐		Condition/use/size	Deteriorated: ☐ Abandoned: ☐ Lrg ☐ Md ☐ Sm ☐
1 0 6 or:	Stories, 1: ☑ 1-½: ☐ 2: ☐ 2+: ☐	Building TYPE	or: Stories, 1: ☐ 1-½: ☐ 2: ☐ 2+: ☐
Frame: ☐ Masonry: ☐ Pole: ☐ Log: ☐ Other:		Structure	Frame: ☐ Masonry: ☐ Pole: ☐ Log: ☐ Other:
Clpbd: ☐ Weathrbd: ☐ Vert: ☐ Wd. Shngl: ☐ Brick: ☐ Stone: ☐ Block: ☐ Metal: ☑ Asbestos: ☐ Vinyl: ☐ Tar Ppr: ☐		Siding material	Clpbd: ☐ Weathrbd: ☐ Vert: ☐ Wd. Shngl: ☐ Brick: ☐ Stone: ☐ Block: ☐ Metal: ☐ Asbestos: ☐ Vinyl: ☐ Tar Ppr: ☐
Brick: ☐ Stone: ☐ Block: ☐ Poured or Stucco: ☑ Tile: ☐		Foundation	Brick: ☐ Stone: ☐ Block: ☐ Poured or Stucco: ☐ Tile: ☐
Gable: ☑ Hipped: ☐ Flat: ☐ Mansard: ☐ Other:		Roof	Gable: ☐ Hipped: ☐ Flat: ☐ Mansard: ☐ Other:
Asphalt Shngl: ☑ Metal: ☐ Wood Shngl: ☐ Other:		Roof Material	Asphalt Shngl: ☐ Metal: ☐ Wood Shngl: ☐ Other:
Good: ☑ Fair: ☑ Altr: ☐ Vy Altd: ☐ Add., Major: ☐ Minor: ☐		Integrity	Good: ☐ Fair: ☐ Altr: ☐ Vy Altd: ☐ Add., Major: ☐ Minor: ☐
1700-1799: ☐ 1800-1859: ☐ 1860-1910: ☐ 1910-1945: ☑		Period	1700-1799: ☐ 1800-1859: ☐ 1860-1910: ☐ 1910-1945: ☐
Bibliography and further notes on Reverse		BUILDING 3	or: Note:
Surveyed by: Date:		BUILDING 4	or: Note:

IL 422-0445

ILLINOIS RURAL SURVEY

County: McHenry | Site #: 3880 | Town:
¼: SW | Sec: 32 | TWP: 45N | Range: 9E
Street: 318 Glenwood | Street View: ☑
Industrial/Commercial Complex w/3 or more Bldgs.: ☐

FARMSTEAD ☐
House: ☑ 2 Houses: ☐ 1 Major Barn: ☐ 2 Mjr Barns: ☐ 3 Mjr Barns: ☐ Corn Cribs, 1: ☐, 2: ☐, 3+: ☐
Garage: ☑ Mach. Shed: ☐ Grainery: ☐ Smokehouse: ☐ Summer Kitchen: ☐ Silo: ☐ Windmill: ☐
Grain Bins: ☐ Pump House: ☐ Hog Houses: ☐ Chicken Coop: ☐ Outhouse: ☐ Mobile Homes: ☐
Sheds, 1-3: ☐ 3+: ☐ Metal Bldgs: ☐ Comments:



FRAME# 8/10	Pres. Funct.: Res/Cottage Same ? ☑	#1 BUILDING 2#	FRAME# Pres. Funct.: Same ? ☐
Residence: ☑ Outbuilding: ☐ Public: ☐ Commercial: ☐ Barn: ☐ Industrial: ☐ Structural: ☐ Religious: ☐		Original Function	Residence: ☐ Outbuilding: ☐ Public: ☐ Commercial: ☐ Barn: ☐ Industrial: ☐ Structural: ☐ Religious: ☐
Deteriorated: ☐ Abandoned: ☐ Lrg ☐ Md ☑ Sml ☐		Condition/use/size	Deteriorated: ☐ Abandoned: ☐ Lrg ☐ Md ☐ Sm ☐
1 1 1 1 or:	Stories, 1: ☐ 1-½: ☐ 2: ☐ 2+: ☐	Building TYPE	or: Stories, 1: ☐ 1-½: ☐ 2: ☐ 2+: ☐
Frame: ☐ Masonry: ☐ Pole: ☐ Log: ☐ Other:		Structure	Frame: ☐ Masonry: ☐ Pole: ☐ Log: ☐ Other:
Clpbd: ☐ Weathrbd: ☑ Vert: ☐ Wd. Shngl: ☐ Brick: ☐ Stone: ☐ Block: ☐ Metal: ☐ Asbestos: ☐ Vinyl: ☐ Tar Ppr: ☐		Siding material	Clpbd: ☐ Weathrbd: ☐ Vert: ☐ Wd. Shngl: ☐ Brick: ☐ Stone: ☐ Block: ☐ Metal: ☐ Asbestos: ☐ Vinyl: ☐ Tar Ppr: ☐
Brick: ☐ Stone: ☐ Block: ☑ Poured or Stucco: ☐ Tile: ☐		Foundation	Brick: ☐ Stone: ☐ Block: ☐ Poured or Stucco: ☐ Tile: ☐
Gable: ☑ Hipped: ☐ Flat: ☐ Mansard: ☐ Other:		Roof	Gable: ☐ Hipped: ☐ Flat: ☐ Mansard: ☐ Other:
Asphalt Shngl: ☑ Metal: ☐ Wood Shngl: ☐ Other:		Roof Material	Asphalt Shngl: ☐ Metal: ☐ Wood Shngl: ☐ Other:
Good: ☐ Fair: ☑ Altr: ☐ Vy Altd: ☐ Add., Major: ☐ Minor: ☐		Integrity	Good: ☐ Fair: ☐ Altr: ☐ Vy Altd: ☐ Add., Major: ☐ Minor: ☐
1700-1799: ☐ 1800-1859: ☐ 1860-1910: ☐ 1910-1945: ☑		Period	1700-1799: ☐ 1800-1859: ☐ 1860-1910: ☐ 1910-1945: ☐
Bibliography and further notes on Reverse		BUILDING 3	or: Note:
...ed by: Date:		BUILDING 4	or: Note:

422-0445

ILLINOIS RURAL SURVEY

County: McHenry | Site #: 3881 | Town:

¼: SW | Sec: 32 | TWP: 45N | Range: 9E

Street: 820 West Blvd | Street View: ✓

Industrial/Commercial Complex w/3 or more Bldgs.: ☐

FARMSTEAD ☐

House: ✓ 2 Houses: ☐ 1 Major Barn: ☐ 2 Mjr Barns: ☐ 3 Mjr Barns: ☐ Corn Cribs, 1: ☐, 2: ☐, 3+: ☐

Garage: ☐ Mach. Shed: ☐ Grainery: ☐ Smokehouse: ☐ Summer Kitchen: ☐ Silo: ☐ Windmill: ☐

Grain Bins: ☐ Pump House: ☐ Hog Houses: ☐ Chicken Coop: ☐ Outhouse: ☐ Mobile Homes: ☐

Sheds, 1-3: ☐ 3+: ☐ Metal Bldgs: ☐ Comments:



FRAME# 811	Pres. Funct.: Res/Cottage Same ? ✓	■ BUILDING 2 ■ FRAME#	Pres. Funct.: Same ? ☐
Residence: ✓ Outbuilding: ☐ Public: ☐ Commercial: ☐ Barn: ☐ Industrial: ☐ Structural: ☐ Religious: ☐		Original Function	Residence: ☐ Outbuilding: ☐ Public: ☐ Commercial: ☐ Barn: ☐ Industrial: ☐ Structural: ☐ Religious: ☐
Deteriorated: ☐ Abandoned: ☐ Lrg ☐ Md ✓ Sml ☐		Condition/use/size	Deteriorated: ☐ Abandoned: ☐ Lrg ☐ Md ☐ Sm ☐
or:	Stories, 1: ✓ 1-½: ☐ 2: ☐ 2+: ☐	Building TYPE	or: Stories, 1: ☐ 1-½: ☐ 2: ☐ 2+: ☐
Frame: ✓ Masonry: ☐ Pole: ☐ Log: ☐ Other:		Structure	Frame: ☐ Masonry: ☐ Pole: ☐ Log: ☐ Other:
Clpbd: ☐ Weathrbd: ☐ Vert: ✓ Wd. Shngl: ☐ Brick: ☐ Stone: ☐ Block: ☐ Metal: ☐ Asbestos: ☐ Vinyl: ☐ Tar Ppr: ☐		Siding material	Clpbd: ☐ Weathrbd: ☐ Vert: ☐ Wd. Shngl: ☐ Brick: ☐ Stone: ☐ Block: ☐ Metal: ☐ Asbestos: ☐ Vinyl: ☐ Tar Ppr: ☐
Brick: ☐ Stone: ☐ Block: ☐ Poured or Stucco: ☐ Tile: ☐		Foundation	Brick: ☐ Stone: ☐ Block: ☐ Poured or Stucco: ☐ Tile: ☐
Gable: ✓ Hipped: ☐ Flat: ☐ Mansard: ☐ Other:		Roof	Gable: ☐ Hipped: ☐ Flat: ☐ Mansard: ☐ Other:
Asphalt Shngl: ✓ Metal: ☐ Wood Shngl: ☐ Other:		Roof Material	Asphalt Shngl: ☐ Metal: ☐ Wood Shngl: ☐ Other:
Good: ☐ Fair: ✓ Altr: ☐ Vy Altd: ☐ Add., Major: ☐ Minor: ☐		Integrity	Good: ☐ Fair: ☐ Altr: ☐ Vy Altd: ☐ Add., Major: ☐ Minor: ☐
1700-1799: ☐ 1800-1859: ☐ 1860-1910: ☐ 1910-1945: ✓		Period	1700-1799: ☐ 1800-1859: ☐ 1860-1910: ☐ 1910-1945: ☐
Bibliography and further notes on Reverse		BUILDING 3	or: Note:
Surveyed by: Date:		BUILDING 4	or: Note:

12-8445

ILLINOIS RURAL SURVEY

County: McHenry | Site #: 3880 | Town:

¼: SW | Sec: 32 | TWP: 45N | Range: 9E

Street: 815 West Blvd | Street View: ✓

Industrial/Commercial Complex w/3 or more Bldgs.: ☐

FARMSTEAD ☐

House: ✓ 2 Houses: ☐ 1 Major Barn: ☐ 2 Mjr Barns: ☐ 3 Mjr Barns: ☐ Corn Cribs, 1: ☐, 2: ☐, 3+: ☐

Garage: ✓ Mach. Shed: ☐ Grainery: ☐ Smokehouse: ☐ Summer Kitchen: ☐ Silo: ☐ Windmill: ☐

Grain Bins: ☐ Pump House: ☐ Hog Houses: ☐ Chicken Coop: ☐ Outhouse: ☐ Mobile Homes: ☐

Sheds, 1-3: ☐ 3+: ☐ Metal Bldgs: ☐ Comments: 2 story now / prob 1 story orig / 3 types of brick



FRAME# 8017	Pres. Funct.: Res. Same ? ✓	■ BUILDING 2 ■ FRAME#	Pres. Funct.: Same ? ☐
Residence: ✓ Outbuilding: ☐ Public: ☐ Commercial: ☐ Barn: ☐ Industrial: ☐ Structural: ☐ Religious: ☐		Original Function	Residence: ☐ Outbuilding: ☐ Public: ☐ Commercial: ☐ Barn: ☐ Industrial: ☐ Structural: ☐ Religious: ☐
Deteriorated: ☐ Abandoned: ☐ Lrg ☐ Md ✓ Sml ☐		Condition/use/size	Deteriorated: ☐ Abandoned: ☐ Lrg ☐ Md ☐ Sm ☐
or:	Stories, 1: ☐ 1-½: ☐ 2: ☐ 2+: ☐	Building TYPE	or: Stories, 1: ☐ 1-½: ☐ 2: ☐ 2+: ☐
Frame: ✓ Masonry: ✓ Pole: ☐ Log: ☐ Other:		Structure	Frame: ☐ Masonry: ☐ Pole: ☐ Log: ☐ Other:
Clpbd: ☐ Weathrbd: ☐ Vert: ☐ Wd. Shngl: ☐ Brick: ✓ Stone: ☐ Block: ☐ Metal: ☐ Asbestos: ☐ Vinyl: ☐ Tar Ppr: ☐		Siding material	Clpbd: ☐ Weathrbd: ☐ Vert: ☐ Wd. Shngl: ☐ Brick: ☐ Stone: ☐ Block: ☐ Metal: ☐ Asbestos: ☐ Vinyl: ☐ Tar Ppr: ☐
Brick: ☐ Stone: ☐ Block: ✓ Poured or Stucco: ☐ Tile: ☐		Foundation	Brick: ☐ Stone: ☐ Block: ☐ Poured or Stucco: ☐ Tile: ☐
Gable: ☐ Hipped: ☐ Flat: ☐ Mansard: ☐ Other:		Roof	Gable: ☐ Hipped: ☐ Flat: ☐ Mansard: ☐ Other:
Asphalt Shngl: ☐ Metal: ☐ Wood Shngl: ☐ Other:		Roof Material	Asphalt Shngl: ☐ Metal: ☐ Wood Shngl: ☐ Other:
Good: ☐ Fair: ☐ Altr: ✓ Vy Altd: ☐ Add., Major: ☐ Minor: ☐		Integrity	Good: ☐ Fair: ☐ Altr: ☐ Vy Altd: ☐ Add., Major: ☐ Minor: ☐
1700-1799: ☐ 1800-1859: ☐ 1860-1910: ☐ 1910-1945: ✓		Period	1700-1799: ☐ 1800-1859: ☐ 1860-1910: ☐ 1910-1945: ☐
Bibliography and further notes on Reverse		BUILDING 3	or: Note:
Surveyed by: Date:		BUILDING 4	or: Note:

IL 422-8445

ILLINOIS RURAL SURVEY

County: Jefferson | Site #: 3883 | Town:

¼: SW | Sec: 32 | TWP: 4S N | Range: 9E

Street: 813 W Blvd | Street View: ☑

Industrial/Commercial Complex w/3 or more Bldgs.: ☐

FARMSTEAD ☐

House: ☑ 2 Houses: ☐ 1 Major Barn: ☐ 2 Mjr Barns: ☐ 3 Mjr Barns: ☐ Corn Cribs, 1: ☐, 2: ☐, 3+: ☐

Garage: ☐ Mach. Shed: ☐ Grainery: ☐ Smokehouse: ☐ Summer Kitchen: ☐ Silo: ☐ Windmill: ☐

Grain Bins: ☐ Pump House: ☐ Hog Houses: ☐ Chicken Coop: ☐ Outhouse: ☐ Mobile Homes: ☐

Sheds, 1-3: ☐ 3+: ☐ Metal Bldgs: ☐ Comments:



Photo (additional photos on back)

FRAME# 13	Pres. Funct.: Cottage	Same ? ☐	■1 BUILDING 2■ FRAME# / Pres. Funct.: / Same ? ☐
Residence: ☐ Outbuilding: ☐ Public: ☐ Commercial: ☐ Barn: ☐ Industrial: ☐ Structural: ☐ Religious: ☐			Original Function: Residence: ☐ Outbuilding: ☐ Public: ☐ Commercial: ☐ Barn: ☐ Industrial: ☐ Structural: ☐ Religious: ☐
Deteriorated: ☐ Abandoned: ☐ Lrg ☐ Md ☐ Sml ☐			Condition/use/size: Deteriorated: ☐ Abandoned: ☐ Lrg ☐ Md ☐ Sm ☐
1 or:	Stories, 1: ☑ 1-½: ☐ 2: ☐ 2+: ☐		Building TYPE: or: / Stories, 1: ☐ 1-½: ☐ 2: ☐ 2+: ☐
Frame: ☑ Masonry: ☐ Pole: ☐ Log: ☐ Other:			Structure: Frame: ☐ Masonry: ☐ Pole: ☐ Log: ☐ Other:
Clpbd: ☐ Weathrbd: ☐ Vert: ☐ Wd. Shngl: ☐ Brick: ☐ Stone: ☐ Block: ☐ Metal: ☑ Asbestos: ☐ Vinyl: ☐ Tar Ppr: ☐			Siding material: Clpbd: ☐ Weathrbd: ☐ Vert: ☐ Wd. Shngl: ☐ Brick: ☐ Stone: ☐ Block: ☐ Metal: ☐ Asbestos: ☐ Vinyl: ☐ Tar Ppr: ☐
Brick: ☐ Stone: ☐ Block: ☐ Poured or Stucco: ☐ Tile: ☐			Foundation: Brick: ☐ Stone: ☐ Block: ☐ Poured or Stucco: ☐ Tile: ☐
Gable: ☑ Hipped: ☑ Flat: ☐ Mansard: ☐ Other:			Roof: Gable: ☐ Hipped: ☐ Flat: ☐ Mansard: ☐ Other:
Asphalt Shngl: ☑ Metal: ☐ Wood Shngl: ☐ Other:			Roof Material: Asphalt Shngl: ☐ Metal: ☐ Wood Shngl: ☐ Other:
Good: ☐ Fair: ☑ Altr: ☐ Vy Altd: ☐ Add., Major: ☑ Minor: ☐			Integrity: Good: ☐ Fair: ☐ Altr: ☐ Vy Altd: ☐ Add., Major: ☐ Minor: ☐
1700-1799: ☐ 1800-1859: ☐ 1860-1910: ☐ 1910-1945: ☑			Period: 1700-1799: ☐ 1800-1859: ☐ 1860-1910: ☐ 1910-1945: ☐
Bibliography and further notes on Reverse			BUILDING 3: or: Note:
Surveyed by: Date:			BUILDING 4: or: Note:

IL 422-0485

ILLINOIS RURAL SURVEY

County: Jefferson | Site #: 3884 | Town:

¼: SW | Sec: 32 | TWP: 4S N | Range: 9E

Street: 307 Lily Lake Rd | Street View: ☑

Industrial/Commercial Complex w/3 or more Bldgs.: ☐

FARMSTEAD ☐

House: ☑ 2 Houses: ☐ 1 Major Barn: ☐ 2 Mjr Barns: ☐ 3 Mjr Barns: ☐ Corn Cribs, 1: ☐, 2: ☐, 3+: ☐

Garage: ☑ Mach. Shed: ☐ Grainery: ☐ Smokehouse: ☐ Summer Kitchen: ☐ Silo: ☐ Windmill: ☐

Grain Bins: ☐ Pump House: ☐ Hog Houses: ☐ Chicken Coop: ☐ Outhouse: ☐ Mobile Homes: ☐

Sheds, 1-3: ☐ 3+: ☐ Metal Bldgs: ☐ Comments:



FRAME# 14	Pres. Funct.: Res	Same ? ☑	■1 BUILDING 2■ FRAME# / Pres. Funct.: / Same ? ☐
Residence: ☑ Outbuilding: ☐ Public: ☐ Commercial: ☐ Barn: ☐ Industrial: ☐ Structural: ☐ Religious: ☐			Original Function: Residence: ☐ Outbuilding: ☐ Public: ☐ Commercial: ☐ Barn: ☐ Industrial: ☐ Structural: ☐ Religious: ☐
Deteriorated: ☐ Abandoned: ☐ Lrg ☐ Md ☐ Sml ☑			Condition/use/size: Deteriorated: ☐ Abandoned: ☐ Lrg ☐ Md ☐ Sm ☐
1 or:	Stories, 1: ☑ 1-½: ☐ 2: ☐ 2+: ☐		Building TYPE: or: / Stories, 1: ☐ 1-½: ☐ 2: ☐ 2+: ☐
Frame: ☑ Masonry: ☐ Pole: ☐ Log: ☐ Other:			Structure: Frame: ☐ Masonry: ☐ Pole: ☐ Log: ☐ Other:
Clpbd: ☐ Weathrbd: ☐ Vert: ☐ Wd. Shngl: ☐ Brick: ☐ Stone: ☐ Block: ☐ Metal: ☐ Asbestos: ☑ Vinyl: ☐ Tar Ppr: ☐			Siding material: Clpbd: ☐ Weathrbd: ☐ Vert: ☐ Wd. Shngl: ☐ Brick: ☐ Stone: ☐ Block: ☐ Metal: ☐ Asbestos: ☐ Vinyl: ☐ Tar Ppr: ☐
Brick: ☐ Stone: ☐ Block: ☑ Poured or Stucco: ☐ Tile: ☐			Foundation: Brick: ☐ Stone: ☐ Block: ☐ Poured or Stucco: ☐ Tile: ☐
Gable: ☑ Hipped: ☐ Flat: ☐ Mansard: ☐ Other:			Roof: Gable: ☐ Hipped: ☐ Flat: ☐ Mansard: ☐ Other:
Asphalt Shngl: ☑ Metal: ☐ Wood Shngl: ☐ Other:			Roof Material: Asphalt Shngl: ☐ Metal: ☐ Wood Shngl: ☐ Other:
Good: ☑ Fair: ☐ Altr: ☐ Vy Altd: ☐ Add., Major: ☐ Minor: ☐			Integrity: Good: ☐ Fair: ☐ Altr: ☐ Vy Altd: ☐ Add., Major: ☐ Minor: ☐
1700-1799: ☐ 1800-1859: ☐ 1860-1910: ☐ 1910-1945: ☑			Period: 1700-1799: ☐ 1800-1859: ☐ 1860-1910: ☐ 1910-1945: ☐
Bibliography and further notes on Reverse			BUILDING 3: or: Note:
Surveyed by: Date:			BUILDING 4: or: Note:

IL 422-0485

ILLINOIS RURAL SURVEY

County: McHenry | Site #: 3885 | Town:

¼: SW | Sec: 32 | TWP: 45N | Range: 9E

Street: 101 N. North Blvd | Street View: ☒

Industrial/Commercial Complex w/3 or more Bldgs.: ☐

FARMSTEAD ☐

House: ☒ 2 Houses: ☐ 1 Major Barn: ☐ 2 Mjr Barns: ☐ 3 Mjr Barns: ☐ Corn Cribs, 1: ☐, 2: ☐, 3+: ☐

Garage: ☐ Mach. Shed: ☐ Grainery: ☐ Smokehouse: ☐ Summer Kitchen: ☐ Silo: ☐ Windmill: ☐

Grain Bins: ☐ Pump House: ☐ Hog Houses: ☐ Chicken Coop: ☐ Outhouse: ☐ Mobile Homes: ☐

Sheds, 1-3: ☐ 3+: ☐ Metal Bldgs: ☐ Comments:



FRAME# 15	Pres. Funct.: Cottage	Same ? ☒	◄1 BUILDING 2► FRAME# / Pres. Funct.: / Same ? ☐
Residence: ☒ Outbuilding: ☐ Public: ☐ Commercial: ☐ Barn: ☐ Industrial: ☐ Structural: ☐ Religious: ☐			Original Function: Residence: ☐ Outbuilding: ☐ Public: ☐ Commercial: ☐ Barn: ☐ Industrial: ☐ Structural: ☐ Religious: ☐
Deteriorated: ☐ Abandoned: ☐ Lrg: ☐ Md: ☒ Sml: ☐			Condition/use/size: Deteriorated: ☐ Abandoned: ☐ Lrg: ☐ Md: ☐ Sm: ☐
or:	Stories, 1: ☒ 1-½: ☐ 2: ☒ 2+: ☐		Building TYPE: or: / Stories, 1: ☐ 1-½: ☐ 2: ☐ 2+: ☐
Frame: ☐ Masonry: ☐ Pole: ☐ Log: ☒ Other:			Structure: Frame: ☐ Masonry: ☐ Pole: ☐ Log: ☐ Other:
Clpbd: ☐ Weathrbd: ☐ Vert: ☐ Wd. Shngl: ☐ Brick: ☐ Stone: ☐ Block: ☐ Metal: ☐ Asbestos: ☐ Vinyl: ☐ Tar Ppr: ☐	LOG		Siding material: Clpbd: ☐ Weathrbd: ☐ Vert: ☐ Wd. Shngl: ☐ Brick: ☐ Stone: ☐ Block: ☐ Metal: ☐ Asbestos: ☐ Vinyl: ☐ Tar Ppr: ☐
Brick: ☐ Stone: ☐ Block: ☒ Poured or Stucco: ☐ Tile: ☐			Foundation: Brick: ☐ Stone: ☐ Block: ☐ Poured or Stucco: ☐ Tile: ☐
Gable: ☒ Hipped: ☐ Flat: ☐ Mansard: ☐ Other:			Roof: Gable: ☐ Hipped: ☐ Flat: ☐ Mansard: ☐ Other:
Asphalt Shngl: ☒ Metal: ☐ Wood Shngl: ☐ Other:			Roof Material: Asphalt Shngl: ☐ Metal: ☐ Wood Shngl: ☐ Other:
Good: ☒ Fair: ☐ Altr: ☐ Vy Altd: ☐ Add., Major: ☒ Minor: ☐	FORM/UPPER PF		Integrity: Good: ☐ Fair: ☐ Altr: ☐ Vy Altd: ☐ Add., Major: ☐ Minor: ☐
1700-1799: ☐ 1800-1859: ☐ 1860-1910: ☐ 1910-1945: ☒	C.1929 3		Period: 1700-1799: ☐ 1800-1859: ☐ 1860-1910: ☐ 1910-1945: ☐
Bibliography and further notes on Reverse			BUILDING 3: or: Note:
Surveyed by: Date:			BUILDING 4: or: Note:

22-0443

ILLINOIS RURAL SURVEY

County: McHenry | Site #: 3886 | Town: Griswold Lake

¼: NE | Sec: 18 | TWP: 44N | Range: 9E

Street: N. Eastshore Vaughn Dr. | Street View: ☒

Industrial/Commercial Complex w/3 or more Bldgs.: ☐

FARMSTEAD ☐

House: ☒ 2 Houses: ☐ 1 Major Barn: ☐ 2 Mjr Barns: ☐ 3 Mjr Barns: ☐ Corn Cribs, 1: ☐, 2: ☐, 3+: ☐

Garage: ☒ Mach. Shed: ☐ Grainery: ☐ Smokehouse: ☐ Summer Kitchen: ☐ Silo: ☐ Windmill: ☐

Grain Bins: ☐ Pump House: ☐ Hog Houses: ☐ Chicken Coop: ☐ Outhouse: ☐ Mobile Homes: ☐

Sheds, 1-3: ☐ 3+: ☐ Metal Bldgs: ☐ Comments:



FRAME# 16	Pres. Funct.: Cottage	Same ? ☒	◄1 BUILDING 2► FRAME# / Pres. Funct.: / Same ? ☐
Residence: ☒ Outbuilding: ☐ Public: ☐ Commercial: ☐ Barn: ☐ Industrial: ☐ Structural: ☐ Religious: ☐			Original Function: Residence: ☐ Outbuilding: ☐ Public: ☐ Commercial: ☐ Barn: ☐ Industrial: ☐ Structural: ☐ Religious: ☐
Deteriorated: ☐ Abandoned: ☐ Lrg: ☐ Md: ☒ Sml: ☐			Condition/use/size: Deteriorated: ☐ Abandoned: ☐ Lrg: ☐ Md: ☐ Sm: ☐
or:	Stories, 1: ☐ 1-½: ☐ 2: ☐ 2+: ☐		Building TYPE: or: / Stories, 1: ☐ 1-½: ☐ 2: ☐ 2+: ☐
Frame: ☒ Masonry: ☐ Pole: ☐ Log: ☐ Other:			Structure: Frame: ☐ Masonry: ☐ Pole: ☐ Log: ☐ Other:
Clpbd: ☒ Weathrbd: ☐ Vert: ☐ Wd. Shngl: ☐ Brick: ☐ Stone: ☐ Block: ☐ Metal: ☐ Asbestos: ☐ Vinyl: ☐ Tar Ppr: ☐			Siding material: Clpbd: ☐ Weathrbd: ☐ Vert: ☐ Wd. Shngl: ☐ Brick: ☐ Stone: ☐ Block: ☐ Metal: ☐ Asbestos: ☐ Vinyl: ☐ Tar Ppr: ☐
Brick: ☐ Stone: ☐ Block: ☐ Poured or Stucco: ☐ Tile: ☐			Foundation: Brick: ☐ Stone: ☐ Block: ☐ Poured or Stucco: ☐ Tile: ☐
Gable: ☒ Hipped: ☐ Flat: ☐ Mansard: ☐ Other:			Roof: Gable: ☐ Hipped: ☐ Flat: ☐ Mansard: ☐ Other:
Asphalt Shngl: ☒ Metal: ☐ Wood Shngl: ☐ Other:			Roof Material: Asphalt Shngl: ☐ Metal: ☐ Wood Shngl: ☐ Other:
Good: ☐ Fair: ☒ Altr: ☐ Vy Altd: ☐ Add., Major: ☒ Minor: ☐			Integrity: Good: ☐ Fair: ☐ Altr: ☐ Vy Altd: ☐ Add., Major: ☐ Minor: ☐
1700-1799: ☐ 1800-1859: ☐ 1860-1910: ☐ 1910-1945: ☒			Period: 1700-1799: ☐ 1800-1859: ☐ 1860-1910: ☐ 1910-1945: ☐
Bibliography and further notes on Reverse			BUILDING 3: or: Note:
Surveyed by: Date:			BUILDING 4: or: Note:

IL 422-0445

Supposed to be Dr. Vaupell's first cottage
(Vaupell subdivision entrance area

ILLINOIS RURAL SURVEY

County: McHenry | Site #: 3887 | Town:

¼: NE | Sec: 18 | TWP: 44N | Range: 9E

Street: Vaupell at W. NE Shore | Street View: ✓ from Vaupell

Industrial/Commercial Complex w/3 or more Bldgs.: ☐

FARMSTEAD ☐

House: ✓ 2 Houses: ☐ 1 Major Barn: ☐ 2 Mjr Barns: ☐ 3 Mjr Barns: ☐ Corn Cribs, 1: ☐, 2: ☐, 3+: ☐

Garage: ☐ Mach. Shed: ☐ Grainery: ☐ Smokehouse: ☐ Summer Kitchen: ☐ Silo: ☐ Windmill: ☐

Grain Bins: ☐ Pump House: ☐ Hog Houses: ☐ Chicken Coop: ☐ Outhouse: ☐ Mobile Homes: ☐

Sheds, 1-3: ☐ 3+: ☐ Metal Bldgs: ☐ Comments:



FRAME# 17	Pres. Funct.: Residence	Same ? ✓	#1 BUILDING 2#
Residence: ☐ Outbuilding: ☐ Public: ☐ Commercial: ☐ Barn: ☐ Industrial: ☐ Structural: ☐ Religious: ☐			Original Function
Deteriorated: ☐ Abandoned: ☐ Lrg ☐ Md ☐ Sm ✓			Condition/use/size
5 0 1 or:	Stories, 1: ✓ 1-½: ☐ 2: ☐ 2+: ☐		Building TYPE
Frame: ✓ Masonry: ☐ Pole: ☐ Log: ☐ Other:			Structure
Clpbd: ☐ Weathrbd: ☐ Vert: ☐ Wd. Shngl: ✓ Brick: ☐ Stone: ☐ Block: ☐ Metal: ☐ Asbestos: ☐ Vinyl: ☐ Tar Ppr: ☐			Siding material
Brick: ✓ Stone: ☐ Block: ☐ Poured or Stucco: ☐ Tile: ☐			Foundation
Gable: ✓ Hipped: ☐ Flat: ☐ Mansard: ☐ Other:			Roof
Asphalt Shngl: ✓ Metal: ☐ Wood Shngl: ☐ Other:			Roof Material
Good: ☐ Fair: ☐ Altr: ✓ Vy Altd: ☐ Add., Major: ☐ Minor: ☐			Integrity
1700-1799: ☐ 1800-1859: ☐ 1860-1910: ☐ 1910-1945: ✓			Period
Bibliography and further notes on Reverse			BUILDING 3
Surveyed by: Date:			BUILDING 4

FRAME# | Pres. Funct.: | Same ? ☐

Original Function: Residence: ☐ Outbuilding: ☐ Public: ☐ Commercial: ☐ Barn: ☐ Industrial: ☐ Structural: ☐ Religious: ☐

Condition/use/size: Deteriorated: ☐ Abandoned: ☐ Lrg ☐ Md ☐ Sm ☐

Building TYPE: or: Stories, 1: ☐ 1-½: ☐ 2: ☐ 2+: ☐

Structure: Frame: ☐ Masonry: ☐ Pole: ☐ Log: ☐ Other:

Siding material: Clpbd: ☐ Weathrbd: ☐ Vert: ☐ Wd. Shngl: ☐ Brick: ☐ Stone: ☐ Block: ☐ Metal: ☐ Asbestos: ☐ Vinyl: ☐ Tar Ppr: ☐

Foundation: Brick: ☐ Stone: ☐ Block: ☐ Poured or Stucco: ☐ Tile: ☐

Roof: Gable: ☐ Hipped: ☐ Flat: ☐ Mansard: ☐ Other:

Roof Material: Asphalt Shngl: ☐ Metal: ☐ Wood Shngl: ☐ Other:

Integrity: Good: ☐ Fair: ☐ Altr: ☐ Vy Altd: ☐ Add., Major: ☐ Minor: ☐

Period: 1700-1799: ☐ 1800-1859: ☐ 1860-1910: ☐ 1910-1945: ☐

BUILDING 3: or: Note:

BUILDING 4: or: Note:

IL 422-0485

ILLINOIS RURAL SURVEY

County: McHenry | Site #: 3888 | Town:

¼: NE | Sec: 18 | TWP: 44N | Range: 9E

Street: 1105 ~~Vaupell~~ N. Eastwood Dr. | Street View: ✓

Industrial/Commercial Complex w/3 or more Bldgs.: ☐

FARMSTEAD ☐

House: ✓ 2 Houses: ☐ 1 Major Barn: ☐ 2 Mjr Barns: ☐ 3 Mjr Barns: ☐ Corn Cribs, 1: ☐, 2: ☐, 3+: ☐

Garage: ✓ Mach. Shed: ☐ Grainery: ☐ Smokehouse: ☐ Summer Kitchen: ☐ Silo: ☐ Windmill: ☐

Grain Bins: ☐ Pump House: ☐ Hog Houses: ☐ Chicken Coop: ☐ Outhouse: ☐ Mobile Homes: ☐

Sheds, 1-3: ☐ 3+: ☐ Metal Bldgs: ☐ Comments:

PHOTO (Numbered photos on back)

FRAME# 18	Pres. Funct.: Res	Same ? ☐	#1 BUILDING 2#
Residence: ✓ Outbuilding: ☐ Public: ☐ Commercial: ☐ Barn: ☐ Industrial: ☐ Structural: ☐ Religious: ☐			Original Function
Deteriorated: ☐ Abandoned: ☐ Lrg ☐ Md ☐ Sm ✓			Condition/use/size
1 1 1 or:	Stories, 1: ✓ 1-½: ☐ 2: ☐ 2+: ☐		Building TYPE
Frame: ✓ Masonry: ☐ Pole: ☐ Log: ☐ Other:			Structure
Clpbd: ✓ Weathrbd: ☐ Vert: ☐ Wd. Shngl: ☐ Brick: ☐ Stone: ☐ Block: ☐ Metal: ☐ Asbestos: ☐ Vinyl: ☐ Tar Ppr: ☐			Siding material
Brick: ☐ Stone: ☐ Block: ☐ Poured or Stucco: ✓ Tile: ☐			Foundation
Gable: ✓ Hipped: ☐ Flat: ☐ Mansard: ☐ Other:			Roof
Asphalt Shngl: ✓ Metal: ☐ Wood Shngl: ☐ Other:			Roof Material
Good: ☐ Fair: ☐ Altr: ☐ Vy Altd: ✓ Add., Major: ✓ Minor: ☐			Integrity
1700-1799: ☐ 1800-1859: ☐ 1860-1910: ☐ 1910-1945: ✓			Period
Bibliography and further notes on Reverse			BUILDING 3
Surveyed by: Date:			BUILDING 4

FRAME# | Pres. Funct.: | Same ? ☐

Original Function: Residence: ☐ Outbuilding: ☐ Public: ☐ Commercial: ☐ Barn: ☐ Industrial: ☐ Structural: ☐ Religious: ☐

Condition/use/size: Deteriorated: ☐ Abandoned: ☐ Lrg ☐ Md ☐ Sm ☐

Building TYPE: or: Stories, 1: ☐ 1-½: ☐ 2: ☐ 2+: ☐

Structure: Frame: ☐ Masonry: ☐ Pole: ☐ Log: ☐ Other:

Siding material: Clpbd: ☐ Weathrbd: ☐ Vert: ☐ Wd. Shngl: ☐ Brick: ☐ Stone: ☐ Block: ☐ Metal: ☐ Asbestos: ☐ Vinyl: ☐ Tar Ppr: ☐

Foundation: Brick: ☐ Stone: ☐ Block: ☐ Poured or Stucco: ☐ Tile: ☐

Roof: Gable: ☐ Hipped: ☐ Flat: ☐ Mansard: ☐ Other:

Roof Material: Asphalt Shngl: ☐ Metal: ☐ Wood Shngl: ☐ Other:

Integrity: Good: ☐ Fair: ☐ Altr: ☐ Vy Altd: ☐ Add., Major: ☐ Minor: ☐

Period: 1700-1799: ☐ 1800-1859: ☐ 1860-1910: ☐ 1910-1945: ☐

BUILDING 3: or: Note:

BUILDING 4: or: Note:

IL 422-0485

ILLINOIS RURAL SURVEY

County: McHenry | Site #: 3889 | Town:

Qtr: NE | Sec: 18 | TWP: 44N | Range: 9E

Street: 1111 ~~Hayden~~ N. Eastshore Dr. | Street View: ☐

Industrial/Commercial Complex w/3 or more Bldgs.: ☐

FARMSTEAD ☐

House: ☒ 2 Houses: ☐ 1 Major Barn: ☐ 2 Mjr Barns: ☐ 3 Mjr Barns: ☐ Corn Cribs, 1: ☐, 2: ☐, 3+: ☐

Garage: ☐ Mach. Shed: ☐ Grainery: ☐ Smokehouse: ☐ Summer Kitchen: ☐ Silo: ☐ Windmill: ☐

Grain Bins: ☐ Pump House: ☐ Hog Houses: ☐ Chicken Coop: ☐ Outhouse: ☐ Mobile Homes: ☐

Sheds, 1-3: ☐ 3+: ☐ Metal Bldgs: ☐ Comments:



GC

FRAME# 19120	Pres. Funct.: Res/Cottage	Same ? ☒	■1 BUILDING 2■ FRAME# / Pres. Funct.: / Same ? ☐
Residence: ☒ Outbuilding: ☐ Public: ☐ Commercial: ☐ Barn: ☐ Industrial: ☐ Structural: ☐ Religious: ☐			Original Function: Residence: ☐ Outbuilding: ☐ Public: ☐ Commercial: ☐ Barn: ☐ Industrial: ☐ Structural: ☐ Religious: ☐
Deteriorated: ☐ Abandoned: ☐ Lrg: ☒ Mid: ☐ Sml: ☐			Condition/use/size: Deteriorated: ☐ Abandoned: ☐ Lrg: ☐ Mid: ☐ Sm: ☐
1109 Dr: 110	Stories, 1: ☐ 1-½: ☐ 2: ☐ 2+: ☐		Building TYPE: or: / Stories, 1: ☐ 1-½: ☐ 2: ☐ 2+: ☐
Frame: ☐ Masonry: ☒ Pole: ☐ Log: ☐ Other:			Structure: Frame: ☐ Masonry: ☐ Pole: ☐ Log: ☐ Other:
Clpbd: ☐ Weathrbd: ☐ Vert: ☐ Wd. Shngl: ☐ Brick: ☐ Stone: ☐ Block: ☒ Metal: ☐ Asbestos: ☐ Vinyl: ☐ Tar Ppr: ☐			Siding material: Clpbd: ☐ Weathrbd: ☐ Vert: ☐ Wd. Shngl: ☐ Brick: ☐ Stone: ☐ Block: ☐ Metal: ☐ Asbestos: ☐ Vinyl: ☐ Tar Ppr: ☐
Brick: ☐ Stone: ☐ Block: ☐ Poured or Stucco: ☐ Tile: ☐			Foundation: Brick: ☐ Stone: ☐ Block: ☐ Poured or Stucco: ☐ Tile: ☐
Gable: ☒ Hipped: ☒ Flat: ☐ Mansard: ☐ Other:			Roof: Gable: ☐ Hipped: ☐ Flat: ☐ Mansard: ☐ Other:
Asphalt Shngl: ☒ Metal: ☐ Wood Shngl: ☐ Other:			Roof Material: Asphalt Shngl: ☐ Metal: ☐ Wood Shngl: ☐ Other:
Good: ☒ Fair: ☐ Altr: ☐ Vy Altd: ☐ Add., Major: ☐ Minor: ☐			Integrity: Good: ☐ Fair: ☐ Altr: ☐ Vy Altd: ☐ Add., Major: ☐ Minor: ☐
1700-1799: ☐ 1800-1859: ☐ 1860-1910: ☐ 1910-1945: ☒			Period: 1700-1799: ☐ 1800-1859: ☐ 1860-1910: ☐ 1910-1945: ☐
Bibliography and further notes on Reverse			BUILDING 3: or: / Note:
Surveyed by: / Date:			BUILDING 4: or: / Note:

'22-0486

ILLINOIS RURAL SURVEY

County: McHenry | Site #: 3890 | Town:

Qtr: NE | Sec: 18 | TWP: 44N | Range: 9E

Street: 1119 ~~Hayden~~ N. Eastshore Dr. | Street View: ☒

Industrial/Commercial Complex w/3 or more Bldgs.: ☐

FARMSTEAD ☐

House: ☒ 2 Houses: ☐ 1 Major Barn: ☐ 2 Mjr Barns: ☐ 3 Mjr Barns: ☐ Corn Cribs, 1: ☐, 2: ☐, 3+: ☐

Garage: ☒ Mach. Shed: ☐ Grainery: ☐ Smokehouse: ☐ Summer Kitchen: ☐ Silo: ☐ Windmill: ☐

Grain Bins: ☐ Pump House: ☐ Hog Houses: ☐ Chicken Coop: ☐ Outhouse: ☐ Mobile Homes: ☐

Sheds, 1-3: ☐ 3+: ☐ Metal Bldgs: ☐ Comments:

FRAME# 1921	Pres. Funct.: Cottage	Same ? ☒	■1 BUILDING 2■ FRAME# / Pres. Funct.: / Same ? ☐
Residence: ☒ Outbuilding: ☐ Public: ☐ Commercial: ☐ Barn: ☐ Industrial: ☐ Structural: ☐ Religious: ☐			Original Function: Residence: ☐ Outbuilding: ☐ Public: ☐ Commercial: ☐ Barn: ☐ Industrial: ☐ Structural: ☐ Religious: ☐
Deteriorated: ☒ Abandoned: ☐ Lrg: ☐ Mid: ☒ Sml: ☐			Condition/use/size: Deteriorated: ☐ Abandoned: ☐ Lrg: ☐ Mid: ☐ Sm: ☐
1101 Dr:	Stories, 1: ☐ 1-½: ☐ 2: ☐ 2+: ☐		Building TYPE: or: / Stories, 1: ☐ 1-½: ☐ 2: ☐ 2+: ☐
Frame: ☒ Masonry: ☐ Pole: ☐ Log: ☐ Other:			Structure: Frame: ☐ Masonry: ☐ Pole: ☐ Log: ☐ Other:
Clpbd: ☒ Weathrbd: ☒ Vert: ☐ Wd. Shngl: ☐ Brick: ☐ Stone: ☐ Block: ☐ Metal: ☐ Asbestos: ☐ Vinyl: ☐ Tar Ppr: ☐			Siding material: Clpbd: ☐ Weathrbd: ☐ Vert: ☐ Wd. Shngl: ☐ Brick: ☐ Stone: ☐ Block: ☐ Metal: ☐ Asbestos: ☐ Vinyl: ☐ Tar Ppr: ☐
Brick: ☐ Stone: ☐ Block: ☐ Poured or Stucco: ☐ Tile: ☐ Black Shingles			Foundation: Brick: ☐ Stone: ☐ Block: ☐ Poured or Stucco: ☐ Tile: ☐
Gable: ☒ Hipped: ☐ Flat: ☐ Mansard: ☐ Other:			Roof: Gable: ☐ Hipped: ☐ Flat: ☐ Mansard: ☐ Other:
Asphalt Shngl: ☒ Metal: ☐ Wood Shngl: ☐ Other: & Tar Paper			Roof Material: Asphalt Shngl: ☐ Metal: ☐ Wood Shngl: ☐ Other:
Good: ☒ Fair: ☐ Altr: ☐ Vy Altd: ☐ Add., Major: ☐ Minor: ☐			Integrity: Good: ☐ Fair: ☐ Altr: ☐ Vy Altd: ☐ Add., Major: ☐ Minor: ☐
1700-1799: ☐ 1800-1859: ☐ 1860-1910: ☐ 1910-1945: ☒			Period: 1700-1799: ☐ 1800-1859: ☐ 1860-1910: ☐ 1910-1945: ☐
Bibliography and further notes on Reverse			BUILDING 3: or: / Note:
Surveyed by: / Date:			BUILDING 4: or: / Note:

IL 422-0486


SPELL

ILLINOIS RURAL SURVEY

County: McHenry | Site #: 3891 | Town:

Sec: 18 | TWP: 44N | Range: 9E

Quad: NE | N. Eastmoor Dr.

Street: 1121 ~~Vaupell~~ | Street View: ☒

Industrial/Commercial Complex w/3 or more Bldgs.: ☐

FARMSTEAD ☐

House: ☒ 2 Houses: ☐ 1 Major Barn: ☐ 2 Mjr Barns: ☐ 3 Mjr Barns: ☐ Corn Cribs, 1: ☐, 2: ☐, 3+: ☐

Garage: ☐ Mach. Shed: ☐ Grainery: ☐ Smokehouse: ☐ Summer Kitchen: ☐ Silo: ☐ Windmill: ☐

Grain Bins: ☐ Pump House: ☐ Hog Houses: ☐ Chicken Coop: ☐ Outhouse: ☐ Mobile Homes: ☐

Sheds, 1-3: ☐ 3+: ☐ Metal Bldgs: ☐ Comments:



FRAME# 27	Pres. Funct.: Res/Cottage	Same ? ☒	#1 BUILDING 2#	FRAME#	Pres. Funct.:	Same ? ☐
Residence: ☒ Outbuilding: ☐ Public: ☐ Commercial: ☐ Barn: ☐ Industrial: ☐ Structural: ☐ Religious: ☐			Original Function	Residence: ☐ Outbuilding: ☐ Public: ☐ Commercial: ☐ Barn: ☐ Industrial: ☐ Structural: ☐ Religious: ☐		
Deteriorated: ☐ Abandoned: ☐ Lrg ☐ Md ☐ Sm ☒			Condition/use/size	Deteriorated: ☐ Abandoned: ☐ Lrg ☐ Md ☐ Sm ☐		
or:	Stories, 1: ☒ 1-½: ☐ 2: ☐ 2+: ☐		Building TYPE	or:	Stories, 1: ☐ 1-½: ☐ 2: ☐ 2+: ☐	
Frame: ☒ Masonry: ☐ Pole: ☐ Log: ☐ Other:			Structure	Frame: ☐ Masonry: ☐ Pole: ☐ Log: ☐ Other:		
Clpbd: ☒ Weathrbd: ☐ Vert: ☐ Wd. Shngl: ☐ Brick: ☐ Stone: ☐ Block: ☐ Metal: ☐ Asbestos: ☐ Vinyl: ☐ Tar Ppr: ☐			Siding material	Clpbd: ☐ Weathrbd: ☐ Vert: ☐ Wd. Shngl: ☐ Brick: ☐ Stone: ☐ Block: ☐ Metal: ☐ Asbestos: ☐ Vinyl: ☐ Tar Ppr: ☐		
Brick: ☐ Stone: ☐ Block: ☐ Poured or Stucco: ☐ Tile: ☐ Block shims			Foundation	Brick: ☐ Stone: ☐ Block: ☐ Poured or Stucco: ☐ Tile: ☐		
Gable: ☒ Hipped: ☐ Flat: ☐ Mansard: ☐ Other:			Roof	Gable: ☐ Hipped: ☐ Flat: ☐ Mansard: ☐ Other:		
Asphalt Shngl: ☒ Metal: ☐ Wood Shngl: ☐ Other:			Roof Material	Asphalt Shngl: ☐ Metal: ☐ Wood Shngl: ☐ Other:		
Good: ☐ Fair: ☐ Altr: ☐ Vy Altd: ☐ Add., Major: ☐ Minor: ☒			Integrity	Good: ☐ Fair: ☐ Altr: ☐ Vy Altd: ☐ Add., Major: ☐ Minor: ☐		
1700-1799: ☐ 1800-1859: ☐ 1860-1910: ☐ 1910-1945: ☒			Period	1700-1799: ☐ 1800-1859: ☐ 1860-1910: ☐ 1910-1945: ☐		
Bibliography and further notes on Reverse			BUILDING 3	or:	Note:	
Surveyed by:	Date:		BUILDING 4	or:	Note:	

IL 422-0485

ILLINOIS RURAL SURVEY

County: McHenry | Site #: 3892 | Town:

Sec: 18 | TWP: 44N | Range: 9E

Quad: NE | N. Eastmoor Dr.

Street: 1123 ~~Vaupell~~ | Street View: ☒

Industrial/Commercial Complex w/3 or more Bldgs.: ☐

FARMSTEAD ☐

House: ☒ 2 Houses: ☐ 1 Major Barn: ☐ 2 Mjr Barns: ☐ 3 Mjr Barns: ☐ Corn Cribs, 1: ☐, 2: ☐, 3+: ☐

Garage: ☒ Mach. Shed: ☐ Grainery: ☐ Smokehouse: ☐ Summer Kitchen: ☐ Silo: ☐ Windmill: ☐

Grain Bins: ☐ Pump House: ☐ Hog Houses: ☐ Chicken Coop: ☐ Outhouse: ☐ Mobile Homes: ☐

Sheds, 1-3: ☐ 3+: ☐ Metal Bldgs: ☐ Comments:



FRAME# 28	Pres. Funct.: Cottage	Same ? ☒	#1 BUILDING 2#	FRAME#	Pres. Funct.:	Same ? ☐
Residence: ☒ Outbuilding: ☐ Public: ☐ Commercial: ☐ Barn: ☐ Industrial: ☐ Structural: ☐ Religious: ☐			Original Function	Residence: ☐ Outbuilding: ☐ Public: ☐ Commercial: ☐ Barn: ☐ Industrial: ☐ Structural: ☐ Religious: ☐		
Deteriorated: ☐ Abandoned: ☐ Lrg ☐ Md ☐ Sm ☒			Condition/use/size	Deteriorated: ☐ Abandoned: ☐ Lrg ☐ Md ☐ Sm ☐		
or:	Stories, 1: ☒ 1-½: ☐ 2: ☐ 2+: ☐		Building TYPE	or:	Stories, 1: ☐ 1-½: ☐ 2: ☐ 2+: ☐	
Frame: ☒ Masonry: ☐ Pole: ☐ Log: ☐ Other:			Structure	Frame: ☐ Masonry: ☐ Pole: ☐ Log: ☐ Other:		
Clpbd: ☐ Weathrbd: ☐ Vert: ☐ Wd. Shngl: ☐ Brick: ☐ Stone: ☐ Block: ☐ Metal: ☐ Asbestos: ☒ Vinyl: ☐ Tar Ppr: ☐			Siding material	Clpbd: ☐ Weathrbd: ☐ Vert: ☐ Wd. Shngl: ☐ Brick: ☐ Stone: ☐ Block: ☐ Metal: ☐ Asbestos: ☐ Vinyl: ☐ Tar Ppr: ☐		
Brick: ☐ Stone: ☐ Block: ☐ Poured or Stucco: ☐ Tile: ☐ Block shims			Foundation	Brick: ☐ Stone: ☐ Block: ☐ Poured or Stucco: ☐ Tile: ☐		
Gable: ☒ Hipped: ☐ Flat: ☐ Mansard: ☐ Other:			Roof	Gable: ☐ Hipped: ☐ Flat: ☐ Mansard: ☐ Other:		
Asphalt Shngl: ☒ Metal: ☐ Wood Shngl: ☐ Other:			Roof Material	Asphalt Shngl: ☐ Metal: ☐ Wood Shngl: ☐ Other:		
Good: ☒ Fair: ☐ Altr: ☐ Vy Altd: ☐ Add., Major: ☐ Minor: ☒			Integrity	Good: ☐ Fair: ☐ Altr: ☐ Vy Altd: ☐ Add., Major: ☐ Minor: ☐		
1700-1799: ☐ 1800-1859: ☐ 1860-1910: ☐ 1910-1945: ☒			Period	1700-1799: ☐ 1800-1859: ☐ 1860-1910: ☐ 1910-1945: ☐		
Bibliography and further notes on Reverse			BUILDING 3	or:	Note:	
Surveyed by:	Date:		BUILDING 4	or:	Note:	

IL 422-0485

ILLINOIS RURAL SURVEY

County: McHenry | Site #: 3893 | Town:

¼: NE | Sec: 18 | TWP: 44N | Range: 9E

Street: 1127 ~~Hampell~~ Eastshore Dr. | Street View: ☑

Industrial/Commercial Complex w/3 or more Bldgs.: ☐

FARMSTEAD ☐

House: ☑ 2 Houses: ☐ 1 Major Barn: ☐ 2 Mjr Barns: ☐ 3 Mjr Barns: ☐ Corn Cribs, 1: ☐, 2: ☐, 3+: ☐

Garage: ☑ Mach. Shed: ☐ Grainery: ☐ Smokehouse: ☐ Summer Kitchen: ☐ Silo: ☐ Windmill: ☐

Grain Bins: ☐ Pump House: ☐ Hog Houses: ☐ Chicken Coop: ☐ Outhouse: ☐ Mobile Homes: ☐

Sheds, 1-3: ☐ 3+: ☐ Metal Bldgs: ☐ Comments:



FRAME# 24 | Pres. Funct.: Cottage | Same ? ☑

Residence: ☑ Outbuilding: ☐ Public: ☐ Commercial: ☐ Barn: ☐ Industrial: ☐ Structural: ☐ Religious: ☐

Deteriorated: ☐ Abandoned: ☐ Lrg ☐ Md ☑ Sm ☑

| | | | | or: | Stories, 1: ☑ 1-½: ☐ 2: ☐ 2+: ☐

Frame: ☑ Masonry: ☐ Pole: ☐ Log: ☐ Other:

Clpbd: ☐ Weathrbd: ☐ Vert: ☑ Wd. Shngl: ☐ Brick: ☐
Stone: ☐ Block: ☐ Metal: ☐ Asbstos: ☐ Vinyl: ☐ Tar Ppr: ☐

Brick: ☐ Stone: ☐ Block: ☐ Poured or Stucco: ☐ Tile: ☐ Block stilts

Gable: ☑ Hipped: ☐ Flat: ☐ Mansard: ☐ Other:

Asphalt Shngl: ☑ Metal: ☐ Wood Shngl: ☐ Other:

Good: ☐ Fair: ☑ Altr: ☐ Vy Altd: ☐ Add., Major: ☐ Minor: ☐

1700-1799: ☐ 1800-1859: ☐ 1860-1910: ☐ 1910-1945: ☑

Bibliography and further notes on Reverse

Surveyed by: Date:

BUILDING 2	FRAME#	Pres. Funct.:	Same ? ☐
Original Function	Residence: ☐ Outbuilding: ☐ Public: ☐ Commercial: ☐ Barn: ☐ Industrial: ☐ Structural: ☐ Religious: ☐
Condition/use/size	Deteriorated: ☐ Abandoned: ☐ Lrg ☐ Md ☐ Sm ☐
Building TYPE	or: Stories, 1: ☐ 1-½: ☐ 2: ☐ 2+: ☐
Structure	Frame: ☐ Masonry: ☐ Pole: ☐ Log: ☐ Other:
Siding material	Clpbd: ☐ Weathrbd: ☐ Vert: ☐ Wd. Shngl: ☐ Brick: ☐ Stone: ☐ Block: ☐ Metal: ☐ Asbstos: ☐ Vinyl: ☐ Tar Ppr: ☐
Foundation	Brick: ☐ Stone: ☐ Block: ☐ Poured or Stucco: ☐ Tile: ☐
Roof	Gable: ☐ Hipped: ☐ Flat: ☐ Mansard: ☐ Other:
Roof Material	Asphalt Shngl: ☐ Metal: ☐ Wood Shngl: ☐ Other:
Integrity	Good: ☐ Fair: ☐ Altr: ☐ Vy Altd: ☐ Add., Major: ☐ Minor: ☐
Period	1700-1799: ☐ 1800-1859: ☐ 1860-1910: ☐ 1910-1945: ☐
BUILDING 3	or: Note:
BUILDING 4	or: Note:

IL 422-0485

ILLINOIS RURAL SURVEY

County: McHenry | Site #: 3894 | Town:

¼: NE | Sec: 18 | TWP: 44N | Range: 9E

Street: 1203 ~~Hampell~~ Eastshore Dr. | Street View: ☑

Industrial/Commercial Complex w/3 or more Bldgs.: ☐

FARMSTEAD ☐

House: ☑ 2 Houses: ☐ 1 Major Barn: ☐ 2 Mjr Barns: ☐ 3 Mjr Barns: ☐ Corn Cribs, 1: ☐, 2: ☐, 3+: ☐

Garage: ☑ Mach. Shed: ☐ Grainery: ☐ Smokehouse: ☐ Summer Kitchen: ☐ Silo: ☐ Windmill: ☐

Grain Bins: ☐ Pump House: ☐ Hog Houses: ☐ Chicken Coop: ☐ Outhouse: ☐ Mobile Homes: ☐

Sheds, 1-3: ☐ 3+: ☐ Metal Bldgs: ☐ Comments:



FRAME# 25 | Pres. Funct.: Red Cottage | Same ? ☑

Residence: ☑ Outbuilding: ☐ Public: ☐ Commercial: ☐ Barn: ☐ Industrial: ☐ Structural: ☐ Religious: ☐

Deteriorated: ☐ Abandoned: ☐ Lrg ☐ Md ☑ Sm ☐

| | | | | or: | Stories, 1: ☑ 1-½: ☐ 2: ☐ 2+: ☐

Frame: ☑ Masonry: ☐ Pole: ☐ Log: ☐ Other:

Clpbd: ☐ Weathrbd: ☐ Vert: ☐ Wd. Shngl: ☐ Brick: ☐
Stone: ☐ Block: ☐ Metal: ☐ Asbstos: ☑ Vinyl: ☐ Tar Ppr: ☐

Brick: ☐ Stone: ☐ Block: ☐ Poured or Stucco: ☐ Tile: ☐

Gable: ☐ Hipped: ☑ Flat: ☐ Mansard: ☐ Other:

Asphalt Shngl: ☑ Metal: ☐ Wood Shngl: ☐ Other:

Good: ☑ Fair: ☐ Altr: ☐ Vy Altd: ☐ Add., Major: ☑ Minor: ☐

1700-1799: ☐ 1800-1859: ☐ 1860-1910: ☐ 1910-1945: ☑

Bibliography and further notes on Reverse

Surveyed by: Date:

BUILDING 2	FRAME#	Pres. Funct.:	Same ? ☐
Original Function	Residence: ☐ Outbuilding: ☐ Public: ☐ Commercial: ☐ Barn: ☐ Industrial: ☐ Structural: ☐ Religious: ☐
Condition/use/size	Deteriorated: ☐ Abandoned: ☐ Lrg ☐ Md ☐ Sm ☐
Building TYPE	or: Stories, 1: ☐ 1-½: ☐ 2: ☐ 2+: ☐
Structure	Frame: ☐ Masonry: ☐ Pole: ☐ Log: ☐ Other:
Siding material	Clpbd: ☐ Weathrbd: ☐ Vert: ☐ Wd. Shngl: ☐ Brick: ☐ Stone: ☐ Block: ☐ Metal: ☐ Asbstos: ☐ Vinyl: ☐ Tar Ppr: ☐
Foundation	Brick: ☐ Stone: ☐ Block: ☐ Poured or Stucco: ☐ Tile: ☐
Roof	Gable: ☐ Hipped: ☐ Flat: ☐ Mansard: ☐ Other:
Roof Material	Asphalt Shngl: ☐ Metal: ☐ Wood Shngl: ☐ Other:
Integrity	Good: ☐ Fair: ☐ Altr: ☐ Vy Altd: ☐ Add., Major: ☐ Minor: ☐
Period	1700-1799: ☐ 1800-1859: ☐ 1860-1910: ☐ 1910-1945: ☐
BUILDING 3	or: Note:
BUILDING 4	or: Note:

IL 422-0485

ILLINOIS RURAL SURVEY

County: McHenry | Site #: 3895 | Town:

¼: NE | Sec: 18 | TWP: 44N | Range: 9E

Street: 6205 N. Eastmoor Campbell | Street View: ☐

Industrial/Commercial Complex w/3 or more Bldgs.: ☐

FARMSTEAD ☐

House: ☒ 2 Houses: ☐ 1 Major Barn: ☐ 2 Mjr Barns: ☐ 3 Mjr Barns: ☐ Corn Cribs, 1: ☐, 2: ☐, 3+: ☐

Garage: ☒ Mach. Shed: ☐ Grainery: ☐ Smokehouse: ☐ Summer Kitchen: ☐ Silo: ☐ Windmill: ☐

Grain Bins: ☐ Pump House: ☐ Hog Houses: ☐ Chicken Coop: ☐ Outhouse: ☐ Mobile Homes: ☐

Sheds, 1-3: ☐ 3+: ☐ Metal Bldgs: ☐ Comments:



PHOTO PLACEMENT (PRINTS ON BACK)

FRAME# 26	Pres. Funct.: Cottage	Same? ☒	
Residence: ☒ Outbuilding: ☐ Public: ☐ Commercial: ☐ Barn: ☐ Industrial: ☐ Structural: ☐ Religious: ☐			
Deteriorated: ☐ Abandoned: ☐ Lrg ☐ Md ☐ Sml ☒			
or:	Stories, 1: ☐ 1-½: ☐ 2: ☐ 2+: ☐		
Frame: ☒ Masonry: ☐ Pole: ☐ Log: ☐ Other:			
Clpbd: ☐ Weathrbd: ☒ Vert: ☐ Wd. Shngl: ☐ Brick: ☐ Stone: ☐ Block: ☐ Metal: ☐ Asbestos: ☐ Vinyl: ☐ Tar Ppr: ☐			
Brick: ☐ Stone: ☐ Block: ☐ Poured or Stucco: ☐ Tile: ☐	Block stilts		
Gable: ☒ Hipped: ☐ Flat: ☐ Mansard: ☐ Other:			
Asphalt Shngl: ☒ Metal: ☐ Wood Shngl: ☐ Other:			
Good: ☒ Fair: ☐ Altr: ☐ Vy Altd: ☐ Add., Major: ☐ Minor: ☐			
1700-1799: ☐ 1800-1859: ☐ 1860-1910: ☐ 1910-1945: ☒			

Bibliography and further notes on Reverse

Surveyed by: Date:

#1 BUILDING 2#	FRAME#	Pres. Funct.: Same? ☐
Original Function	Residence: ☐ Outbuilding: ☐ Public: ☐ Commercial: ☐ Barn: ☐ Industrial: ☐ Structural: ☐ Religious: ☐	
Condition/use/size	Deteriorated: ☐ Abandoned: ☐ Lrg ☐ Md ☐ Sm ☐	
Building TYPE	or:	Stories, 1: ☐ 1-½: ☐ 2: ☐ 2+: ☐
Structure	Frame: ☐ Masonry: ☐ Pole: ☐ Log: ☐ Other:	
Siding material	Clpbd: ☐ Weathrbd: ☐ Vert: ☐ Wd. Shngl: ☐ Brick: ☐ Stone: ☐ Block: ☐ Metal: ☐ Asbestos: ☐ Vinyl: ☐ Tar Ppr: ☐	
Foundation	Brick: ☐ Stone: ☐ Block: ☐ Poured or Stucco: ☐ Tile: ☐	
Roof	Gable: ☐ Hipped: ☐ Flat: ☐ Mansard: ☐ Other:	
Roof Material	Asphalt Shngl: ☐ Metal: ☐ Wood Shngl: ☐ Other:	
Integrity	Good: ☐ Fair: ☐ Altr: ☐ Vy Altd: ☐ Add., Major: ☐ Minor: ☐	
Period	1700-1799: ☐ 1800-1859: ☐ 1860-1910: ☐ 1910-1945: ☐	
BUILDING 3	or:	Note:
BUILDING 4	or:	Note:

IL 422-0465

ILLINOIS RURAL SURVEY

County: McHenry | Site #: 3896 | Town:

¼: NE | Sec: 18 | TWP: 44N | Range: 9E

Street: 6207 N. Eastmoor Campbell | Street View: ☐

Industrial/Commercial Complex w/3 or more Bldgs.: ☐

FARMSTEAD ☐

House: ☒ 2 Houses: ☐ 1 Major Barn: ☐ 2 Mjr Barns: ☐ 3 Mjr Barns: ☐ Corn Cribs, 1: ☐, 2: ☐, 3+: ☐

Garage: ☒ Mach. Shed: ☐ Grainery: ☐ Smokehouse: ☐ Summer Kitchen: ☐ Silo: ☐ Windmill: ☐

Grain Bins: ☐ Pump House: ☐ Hog Houses: ☐ Chicken Coop: ☐ Outhouse: ☐ Mobile Homes: ☐

Sheds, 1-3: ☐ 3+: ☐ Metal Bldgs: ☐ Comments:



PHOTO PLACEMENT (PRINTS ON BACK)

FRAME# 27	Pres. Funct.: Cottage	Same? ☐	
Residence: ☒ Outbuilding: ☐ Public: ☐ Commercial: ☐ Barn: ☐ Industrial: ☐ Structural: ☐ Religious: ☐			
Deteriorated: ☐ Abandoned: ☐ Lrg ☐ Md ☐ Sml ☒			
or:	Stories, 1: ☒ 1-½: ☐ 2: ☐ 2+: ☐		
Frame: ☒ Masonry: ☐ Pole: ☐ Log: ☐ Other:			
Clpbd: ☐ Weathrbd: ☐ Vert: ☒ Wd. Shngl: ☐ Brick: ☐ Stone: ☐ Block: ☐ Metal: ☐ Asbestos: ☐ Vinyl: ☐ Tar Ppr: ☐			
Brick: ☐ Stone: ☐ Block: ☐ Poured or Stucco: ☐ Tile: ☐			
Gable: ☒ Hipped: ☐ Flat: ☐ Mansard: ☐ Other:			
Asphalt Shngl: ☒ Metal: ☐ Wood Shngl: ☐ Other:			
Good: ☐ Fair: ☒ Altr: ☐ Vy Altd: ☐ Add., Major: ☐ Minor: ☐			
1700-1799: ☐ 1800-1859: ☐ 1860-1910: ☐ 1910-1945: ☒			

Bibliography and further notes on Reverse

Surveyed by: Date:

#1 BUILDING 2#	FRAME#	Pres. Funct.: Same? ☐
Original Function	Residence: ☐ Outbuilding: ☐ Public: ☐ Commercial: ☐ Barn: ☐ Industrial: ☐ Structural: ☐ Religious: ☐	
Condition/use/size	Deteriorated: ☐ Abandoned: ☐ Lrg ☐ Md ☐ Sm ☐	
Building TYPE	or:	Stories, 1: ☐ 1-½: ☐ 2: ☐ 2+: ☐
Structure	Frame: ☐ Masonry: ☐ Pole: ☐ Log: ☐ Other:	
Siding material	Clpbd: ☐ Weathrbd: ☐ Vert: ☐ Wd. Shngl: ☐ Brick: ☐ Stone: ☐ Block: ☐ Metal: ☐ Asbestos: ☐ Vinyl: ☐ Tar Ppr: ☐	
Foundation	Brick: ☐ Stone: ☐ Block: ☐ Poured or Stucco: ☐ Tile: ☐	
Roof	Gable: ☐ Hipped: ☐ Flat: ☐ Mansard: ☐ Other:	
Roof Material	Asphalt Shngl: ☐ Metal: ☐ Wood Shngl: ☐ Other:	
Integrity	Good: ☐ Fair: ☐ Altr: ☐ Vy Altd: ☐ Add., Major: ☐ Minor: ☐	
Period	1700-1799: ☐ 1800-1859: ☐ 1860-1910: ☐ 1910-1945: ☐	
BUILDING 3	or:	Note:
BUILDING 4	or:	Note:

IL 422-0465

ILLINOIS RURAL SURVEY

County: McHenry | Site #: 3897 | Town:
Qtr: NE | Sec: 18 | TWP: 44N | Range: 9E
Street: 1213 ~~Campbell~~ N. Eastmoor Dr. | Street View: ✓
Industrial/Commercial Complex w/3 or more Bldgs: ☐

FARMSTEAD ☐
House: ☒ 2 Houses: ☐ 1 Major Barn: ☐ 2 Mjr Barns: ☐ 3 Mjr Barns: ☐ Corn Cribs, 1: ☐, 2: ☐, 3+: ☐
Garage: ☐ Mach. Shed: ☐ Grainery: ☐ Smokehouse: ☐ Summer Kitchen: ☐ Silo: ☐ Windmill: ☐
Grain Bins: ☐ Pump House: ☐ Hog Houses: ☐ Chicken Coop: ☐ Outhouse: ☐ Mobile Homes: ☐
Sheds, 1-3: ☐ 3+: ☐ Metal Bldgs: ☐ Comments:

FRAME# 28	Pres. Funct.: Cottage	Same ? ☒	
Residence: ☒ Outbuilding: ☐ Public: ☐ Commercial: ☐ Barn: ☐ Industrial: ☐ Structural: ☐ Religious: ☐			
Deteriorated: ☐ Abandoned: ☐ Lrg ☐ Md ☒ Sml ☐			
or:	Stories, 1: ☒ 1-½: ☐ 2: ☐ 2+: ☐		
Frame: ☐ Masonry: ☒ Pole: ☐ Log: ☐ Other:			
Clpbd: ☐ Weathrbd. ☐ Vert: ☐ Wd. Shngl: ☐ Brick: ☐ Stone: ☐ Block: ☒ Metal: ☐ Asbstos: ☐ Vinyl: ☐ Tar Ppr: ☐			
Brick: ☐ Stone: ☐ Block: ☒ Poured or Stucco: ☐ Tile: ☐			
Gable: ☒ Hipped: ☐ Flat: ☐ Mansard: ☐ Other:			
Asphalt Shngl: ☒ Metal: ☐ Wood Shngl: ☐ Other:			
Good: ☒ Fair: ☐ Altr: ☐ Vy Altd: ☐ Add., Major: ☐ Minor: ☒			
1700-1799: ☐ 1800-1859: ☐ 1860-1910: ☐ 1910-1945: ☒			

Bibliography and further notes on Reverse

Surveyed by: _____ Date: _____

#1 BUILDING 2#	FRAME#	Pres. Funct.: _____ Same ? ☐
Original Function	Residence: ☐ Outbuilding: ☐ Public: ☐ Commercial: ☐ Barn: ☐ Industrial: ☐ Structural: ☐ Religious: ☐	
Condition/use/size	Deteriorated: ☐ Abandoned: ☐ Lrg ☐ Md ☐ Sm ☐	
Building TYPE	or:	Stories, 1: ☐ 1-½: ☐ 2: ☐ 2+: ☐
Structure	Frame: ☐ Masonry: ☐ Pole: ☐ Log: ☐ Other:	
Siding material	Clpbd: ☐ Weathrbd. ☐ Vert: ☐ Wd. Shngl: ☐ Brick: ☐ Stone: ☐ Block: ☐ Metal: ☐ Asbstos: ☐ Vinyl: ☐ Tar Ppr: ☐	
Foundation	Brick: ☐ Stone: ☐ Block: ☐ Poured or Stucco: ☐ Tile: ☐	
Roof	Gable: ☐ Hipped: ☐ Flat: ☐ Mansard: ☐ Other:	
Roof Material	Asphalt Shngl: ☐ Metal: ☐ Wood Shngl: ☐ Other:	
Integrity	Good: ☐ Fair: ☐ Altr: ☐ Vy Altd: ☐ Add., Major: ☐ Minor: ☐	
Period	1700-1799: ☐ 1800-1859: ☐ 1860-1910: ☐ 1910-1945: ☐	
BUILDING 3	or:	Note:
BUILDING 4	or:	Note:

IL 422-8485

ILLINOIS RURAL SURVEY

County: McHenry | Site #: 3898 | Town:
Qtr: NE | Sec: 18 | TWP: 44N | Range: 9E
Street: 1221 ~~Campbell~~ N. Eastmoor Dr. | Street View: ✓
Industrial/Commercial Complex w/3 or more Bldgs: ☐

FARMSTEAD ☐
House: ☒ 2 Houses: ☐ 1 Major Barn: ☐ 2 Mjr Barns: ☐ 3 Mjr Barns: ☐ Corn Cribs, 1: ☐, 2: ☐, 3+: ☐
Garage: ☒ Mach. Shed: ☐ Grainery: ☐ Smokehouse: ☐ Summer Kitchen: ☐ Silo: ☐ Windmill: ☐
Grain Bins: ☐ Pump House: ☐ Hog Houses: ☐ Chicken Coop: ☐ Outhouse: ☐ Mobile Homes: ☐
Sheds, 1-3: ☐ 3+: ☐ Metal Bldgs: ☐ Comments:



FRAME# 29	Pres. Funct.: Cottage	Same ? ☒	
Residence: ☒ Outbuilding: ☐ Public: ☐ Commercial: ☐ Barn: ☐ Industrial: ☐ Structural: ☐ Religious: ☐			
Deteriorated: ☐ Abandoned: ☐ Lrg ☐ Md ☒ Sml ☐			
or:	Stories, 1: ☒ 1-½: ☐ 2: ☐ 2+: ☐		
Frame: ☒ Masonry: ☐ Pole: ☐ Log: ☐ Other:			
Clpbd: ☐ Weathrbd. ☒ Vert: ☐ Wd. Shngl: ☐ Brick: ☐ Stone: ☐ Block: ☐ Metal: ☐ Asbstos: ☐ Vinyl: ☐ Tar Ppr: ☐			
Brick: ☐ Stone: ☐ Block: ☐ Poured or Stucco: ☐ Tile: ☐			
Gable: ☒ Hipped: ☐ Flat: ☐ Mansard: ☐ Other:			
Asphalt Shngl: ☒ Metal: ☐ Wood Shngl: ☐ Other:			
Good: ☐ Fair: ☒ Altr: ☐ Vy Altd: ☐ Add., Major: ☐ Minor: ☐			
1700-1799: ☐ 1800-1859: ☐ 1860-1910: ☐ 1910-1945: ☒			

Bibliography and further notes on Reverse

Surveyed by: _____ Date: _____

#1 BUILDING 2#	FRAME#	Pres. Funct.: _____ Same ? ☐
Original Function	Residence: ☐ Outbuilding: ☐ Public: ☐ Commercial: ☐ Barn: ☐ Industrial: ☐ Structural: ☐ Religious: ☐	
Condition/use/size	Deteriorated: ☐ Abandoned: ☐ Lrg ☐ Md ☐ Sm ☐	
Building TYPE	or:	Stories, 1: ☐ 1-½: ☐ 2: ☐ 2+: ☐
Structure	Frame: ☐ Masonry: ☐ Pole: ☐ Log: ☐ Other:	
Siding material	Clpbd: ☐ Weathrbd. ☐ Vert: ☐ Wd. Shngl: ☐ Brick: ☐ Stone: ☐ Block: ☐ Metal: ☐ Asbstos: ☐ Vinyl: ☐ Tar Ppr: ☐	
Foundation	Brick: ☐ Stone: ☐ Block: ☐ Poured or Stucco: ☐ Tile: ☐	
Roof	Gable: ☐ Hipped: ☐ Flat: ☐ Mansard: ☐ Other:	
Roof Material	Asphalt Shngl: ☐ Metal: ☐ Wood Shngl: ☐ Other:	
Integrity	Good: ☐ Fair: ☐ Altr: ☐ Vy Altd: ☐ Add., Major: ☐ Minor: ☐	
Period	1700-1799: ☐ 1800-1859: ☐ 1860-1910: ☐ 1910-1945: ☐	
BUILDING 3	or:	Note:
BUILDING 4	or:	Note:

IL 422-8485

ILLINOIS RURAL SURVEY

County: McHenry | Site #: 3899 | Town:

¼: NE | Sec: 18 | TWP: 44N | Range: 9E

Street: 13055 E. Eastshore Drive | Street View: ✗

Industrial/Commercial Complex w/3 or more Bldgs.: ☐

FARMSTEAD ☐

House: ☒ 2 Houses: ☐ 1 Major Barn: ☐ 2 Mjr Barns: ☐ 3 Mjr Barns: ☐ Corn Cribs, 1: ☐, 2: ☐, 3+: ☐

Garage: ☒ Mach. Shed: ☐ Grainery: ☐ Smokehouse: ☐ Summer Kitchen: ☐ Silo: ☐ Windmill: ☐

Grain Bins: ☐ Pump House: ☐ Hog Houses: ☐ Chicken Coop: ☐ Outhouse: ☐ Mobile Homes: ☐

Sheds, 1-3: ☐ 3+: ☐ Metal Bldgs: ☐ Comments:



FRAME# 30	Pres. Funct.: Res / Cottage — Same ? ☒	■1 BUILDING 2■ — FRAME# — Pres. Funct.: — Same ? ☐
Residence: ☒ Outbuilding: ☐ Public: ☐ Commercial: ☐ Barn: ☐ Industrial: ☐ Structural: ☐ Religious: ☐		Original Function — Residence: ☐ Outbuilding: ☐ Public: ☐ Commercial: ☐ Barn: ☐ Industrial: ☐ Structural: ☐ Religious: ☐
Deteriorated: ☐ Abandoned: ☐ Lrg ☐ Md ☐ Sml ☒		Condition/use/size — Deteriorated: ☐ Abandoned: ☐ Lrg ☐ Md ☐ Sm ☐
or: — Stories, 1: ☒ 1-½: ☐ 2: ☐ 2+: ☐		Building TYPE — or: — Stories, 1: ☐ 1-½: ☐ 2: ☐ 2+: ☐
Frame: ☒ Masonry: ☐ Pole: ☐ Log: ☐ Other:		Structure — Frame: ☐ Masonry: ☐ Pole: ☐ Log: ☐ Other:
Clpbd: ☐ Weathrbd: ☐ Vert: ☐ Wd. Shngl: ☐ Brick: ☐ Stone: ☐ Block: ☐ Metal: ☒ Asbestos: ☐ Vinyl: ☐ Tar Ppr: ☐		Siding material — Clpbd: ☐ Weathrbd: ☐ Vert: ☐ Wd. Shngl: ☐ Brick: ☐ Stone: ☐ Block: ☐ Metal: ☐ Asbestos: ☐ Vinyl: ☐ Tar Ppr: ☐
Brick: ☐ Stone: ☐ Block: ☒ Poured or Stucco: ☐ Tile: ☐		Foundation — Brick: ☐ Stone: ☐ Block: ☐ Poured or Stucco: ☐ Tile: ☐
Gable: ☒ Hipped: ☐ Flat: ☐ Mansard: ☐ Other:		Roof — Gable: ☐ Hipped: ☐ Flat: ☐ Mansard: ☐ Other:
Asphalt Shngl: ☒ Metal: ☐ Wood Shngl: ☐ Other:		Roof Material — Asphalt Shngl: ☐ Metal ☐ Wood Shngl: ☐ Other:
Good: ☐ Fair: ☒ Altr: ☐ Vy Altd: ☐ Add., Major: ☐ Minor: ☐		Integrity — Good: ☐ Fair: ☐ Altr: ☐ Vy Altd: ☐ Add., Major: ☐ Minor: ☐
1700-1799: ☐ 1800-1859: ☐ 1860-1910: ☐ 1910-1945: ☒		Period — 1700-1799: ☐ 1800-1859: ☐ 1860-1910: ☐ 1910-1945: ☐
Bibliography and further notes on Reverse		BUILDING 3 — or: — Note:
Surveyed by: — Date:		BUILDING 4 — or: — Note:

IL 422-0485

ILLINOIS RURAL SURVEY

County: McHenry | Site #: 3900 | Town:

¼: NE | Sec: 18 | TWP: 44N | Range: 9E

Street: 2512 E. Eastshore Dr. | Street View: ✗

Industrial/Commercial Complex w/3 or more Bldgs.: ☐

FARMSTEAD ☐

House: ☒ 2 Houses: ☐ 1 Major Barn: ☐ 2 Mjr Barns: ☐ 3 Mjr Barns: ☐ Corn Cribs, 1: ☐, 2: ☐, 3+: ☐

Garage: ☐ Mach. Shed: ☐ Grainery: ☐ Smokehouse: ☐ Summer Kitchen: ☐ Silo: ☐ Windmill: ☐

Grain Bins: ☐ Pump House: ☐ Hog Houses: ☐ Chicken Coop: ☐ Outhouse: ☐ Mobile Homes: ☐

Sheds, 1-3: ☐ 3+: ☐ Metal Bldgs: ☐ Comments:

FRAME# 31	Pres. Funct.: Cottage — Same ? ☐	■1 BUILDING 2■ — FRAME# — Pres. Funct.: — Same ? ☐
Residence: ☐ Outbuilding: ☐ Public: ☐ Commercial: ☐ Barn: ☐ Industrial: ☐ Structural: ☐ Religious: ☐		Original Function — Residence: ☐ Outbuilding: ☐ Public: ☐ Commercial: ☐ Barn: ☐ Industrial: ☐ Structural: ☐ Religious: ☐
Deteriorated: ☐ Abandoned: ☐ Lrg ☐ Md ☐ Sml ☒		Condition/use/size — Deteriorated: ☐ Abandoned: ☐ Lrg ☐ Md ☐ Sm ☐
or: — Stories, 1: ☒ 1-½: ☐ 2: ☐ 2+: ☐		Building TYPE — or: — Stories, 1: ☐ 1-½: ☐ 2: ☐ 2+: ☐
Frame: ☒ Masonry: ☐ Pole: ☐ Log: ☐ Other:		Structure — Frame: ☐ Masonry: ☐ Pole: ☐ Log: ☐ Other:
Clpbd: ☐ Weathrbd: ☐ Vert: ☐ Wd. Shngl: ☐ Brick: ☐ Stone: ☐ Block: ☐ Metal: ☐ Asbestos: ☐ Vinyl: ☐ Tar Ppr: ☐ Stucco		Siding material — Clpbd: ☐ Weathrbd: ☐ Vert: ☐ Wd. Shngl: ☐ Brick: ☐ Stone: ☐ Block: ☐ Metal: ☐ Asbestos: ☐ Vinyl: ☐ Tar Ppr: ☐
Brick: ☐ Stone: ☐ Block: ☐ Poured or Stucco: ☐ Tile: ☐		Foundation — Brick: ☐ Stone: ☐ Block: ☐ Poured or Stucco: ☐ Tile: ☐
Gable: ☒ Hipped: ☐ Flat: ☐ Mansard: ☐ Other:		Roof — Gable: ☐ Hipped: ☐ Flat: ☐ Mansard: ☐ Other:
Asphalt Shngl: ☒ Metal: ☐ Wood Shngl: ☐ Other:		Roof Material — Asphalt Shngl: ☐ Metal. ☐ Wood Shngl: ☐ Other:
Good: ☐ Fair: ☒ Altr: ☐ Vy Altd: ☐ Add., Major: ☒ Minor: ☐		Integrity — Good: ☐ Fair: ☐ Altr: ☐ Vy Altd: ☐ Add., Major: ☐ Minor: ☐
1700-1799: ☐ 1800-1859: ☐ 1860-1910: ☐ 1910-1945: ☒		Period — 1700-1799: ☐ 1800-1859: ☐ 1860-1910: ☐ 1910-1945: ☐
Bibliography and further notes on Reverse		BUILDING 3 — or: — Note:
Surveyed by: — Date:		BUILDING 4 — or: — Note:

IL 422-0485

ILLINOIS RURAL SURVEY

County: McHenry | Site #: 3901 | Town:

Sec: 18 | TWP: HHN | Range: 9E

Street: N. ~~Eastspur Dr~~ Cargill & Bitter Sweet | Street View: ☑

Industrial/Commercial Complex w/3 or more Bldgs.: ☐

FARMSTEAD ☐

House: ☑ 2 Houses: ☐ 1 Major Barn: ☐ 2 Mjr Barns: ☐ 3 Mjr Barns: ☐ Corn Cribs, 1: ☐, 2: ☐, 3+: ☐

Garage: ☑ Mach. Shed: ☐ Grainery: ☐ Smokehouse: ☐ Summer Kitchen: ☐ Silo: ☐ Windmill: ☐

Grain Bins: ☐ Pump House: ☐ Hog Houses: ☐ Chicken Coop: ☐ Outhouse: ☐ Mobile Homes: ☐

Sheds, 1-3: ☐ 3+: ☐ Metal Bldgs: ☐ Comments: Currently in process of remodeling

FRAME# 32	Pres. Funct.: Cottage	Same ? ☑	■1 BUILDING 2■	FRAME#	Pres. Funct.:	Same ? ☐
Residence: ☑ Outbuilding: ☐ Public: ☐ Commercial: ☐ Barn: ☐ Industrial: ☐ Structural: ☐ Religious: ☐			Original Function	Residence: ☐ Outbuilding: ☐ Public: ☐ Commercial: ☐ Barn: ☐ Industrial: ☐ Structural: ☐ Religious: ☐		
Deteriorated: ☐ Abandoned: ☐ Lrg ☐ Md ☐ Sml ☑			Condition/use/size	Deteriorated: ☐ Abandoned: ☐ Lrg ☐ Md ☐ Sm ☐		
1 1 1 1 or:	Stories, 1: ☐ 1-½: ☐ 2: ☐ 2+: ☐		Building TYPE	or:	Stories, 1: ☐ 1-½: ☐ 2: ☐ 2+: ☐	
Frame: ☑ Masonry: ☐ Pole: ☐ Log: ☐ Other:			Structure	Frame: ☐ Masonry: ☐ Pole: ☐ Log: ☐ Other:		
Clpbd: ☐ Weathrbd: ☐ Vert: ☐ Wd. Shngl: ☐ Brick: ☐ Stone: ☐ Block: ☐ Metal: ☑ Asbestos: ☐ Vinyl: ☐ Tar Ppr: ☐			Siding material	Clpbd: ☐ Weathrbd: ☐ Vert: ☐ Wd. Shngl: ☐ Brick: ☐ Stone: ☐ Block: ☐ Metal: ☐ Asbestos: ☐ Vinyl: ☐ Tar Ppr: ☐		
Brick: ☐ Stone: ☐ Block: ☑ Poured or Stucco: ☐ Tile: ☐			Foundation	Brick: ☐ Stone: ☐ Block: ☐ Poured or Stucco: ☐ Tile: ☐		
Gable: ☑ Hipped: ☐ Flat: ☐ Mansard: ☐ Other:			Roof	Gable: ☐ Hipped: ☐ Flat: ☐ Mansard: ☐ Other:		
Asphalt Shngl: ☑ Metal: ☐ Wood Shngl: ☐ Other:			Roof Material	Asphalt Shngl: ☐ Metal: ☐ Wood Shngl: ☐ Other:		
Good: ☐ Fair: ☑ Altr: ☐ Vy Altd: ☐ Add., Major: ☐ Minor: ☐			Integrity	Good: ☐ Fair: ☐ Altr: ☐ Vy Altd: ☐ Add., Major: ☐ Minor: ☐		
1700-1799: ☐ 1800-1859: ☐ 1860-1910: ☐ 1910-1945: ☑			Period	1700-1799: ☐ 1800-1859: ☐ 1860-1910: ☐ 1910-1945: ☐		
Bibliography and further notes on Reverse			BUILDING 3	or:	Note:	
Surveyed by:	Date:		BUILDING 4	or:	Note:	

IL 422-0465

ILLINOIS RURAL SURVEY

County: McHenry | Site #: 3902 | Town:

W: NE | Sec: 18 | TWP: HHN | Range: 9E

Street: 2515 Bitter Sweet | Street View: ☑

Industrial/Commercial Complex w/3 or more Bldgs.: ☐

FARMSTEAD ☐

House: ☑ 2 Houses: ☐ 1 Major Barn: ☐ 2 Mjr Barns: ☐ 3 Mjr Barns: ☐ Corn Cribs, 1: ☐, 2: ☐, 3+: ☐

Garage: ☐ Mach. Shed: ☐ Grainery: ☐ Smokehouse: ☐ Summer Kitchen: ☐ Silo: ☐ Windmill: ☐

Grain Bins: ☐ Pump House: ☐ Hog Houses: ☐ Chicken Coop: ☐ Outhouse: ☐ Mobile Homes: ☐

Sheds, 1-3: ☐ 3+: ☐ Metal Bldgs: ☐ Comments:

FRAME# 33	Pres. Funct.: Cottage	Same ? ☑	■1 BUILDING 2■	FRAME#	Pres. Funct.:	Same ? ☐
Residence: ☑ Outbuilding: ☐ Public: ☐ Commercial: ☐ Barn: ☐ Industrial: ☐ Structural: ☐ Religious: ☐			Original Function	Residence: ☐ Outbuilding: ☐ Public: ☐ Commercial: ☐ Barn: ☐ Industrial: ☐ Structural: ☐ Religious: ☐		
Deteriorated: ☐ Abandoned: ☐ Lrg ☐ Md ☑ Sml ☐			Condition/use/size	Deteriorated: ☐ Abandoned: ☐ Lrg ☐ Md ☐ Sm ☐		
1 0 6 or:	Stories, 1: ☑ 1-½: ☐ 2: ☐ 2+: ☐		Building TYPE	or:	Stories, 1: ☐ 1-½: ☐ 2: ☐ 2+: ☐	
Frame: ☑ Masonry: ☐ Pole: ☐ Log: ☐ Other:			Structure	Frame: ☐ Masonry: ☐ Pole: ☐ Log: ☐ Other:		
Clpbd: ☐ Weathrbd: ☐ Vert: ☐ Wd. Shngl: ☐ Brick: ☐ Stone: ☐ Block: ☐ Metal: ☐ Asbestos: ☑ Vinyl: ☐ Tar Ppr: ☐			Siding material	Clpbd: ☐ Weathrbd: ☐ Vert: ☐ Wd. Shngl: ☐ Brick: ☐ Stone: ☐ Block: ☐ Metal: ☐ Asbestos: ☐ Vinyl: ☐ Tar Ppr: ☐		
Brick: ☐ Stone: ☐ Block: ☐ Poured or Stucco: ☐ Tile: ☐			Foundation	Brick: ☐ Stone: ☐ Block: ☐ Poured or Stucco: ☐ Tile: ☐		
Gable: ☑ Hipped: ☐ Flat: ☐ Mansard: ☐ Other:			Roof	Gable: ☐ Hipped: ☐ Flat: ☐ Mansard: ☐ Other:		
Asphalt Shngl: ☑ Metal: ☐ Wood Shngl: ☐ Other:			Roof Material	Asphalt Shngl: ☐ Metal: ☐ Wood Shngl: ☐ Other:		
Good: ☐ Fair: ☑ Altr: ☐ Vy Altd: ☐ Add., Major: ☑ Minor: ☐			Integrity	Good: ☐ Fair: ☐ Altr: ☐ Vy Altd: ☐ Add., Major: ☐ Minor: ☐		
1700-1799: ☐ 1800-1859: ☐ 1860-1910: ☐ 1910-1945: ☑			Period	1700-1799: ☐ 1800-1859: ☐ 1860-1910: ☐ 1910-1945: ☐		
Bibliography and further notes on Reverse			BUILDING 3	or:	Note:	
Surveyed by:	Date:		BUILDING 4	or:	Note:	

IL 422-0465

ILLINOIS RURAL SURVEY

County: McHenry | Site #: 3903 | Town:

¼: NE | Sec: 18 | TWP: 44N | Range: 9E

Street: 2511 Bittersweet | Street View: ☒

Industrial/Commercial Complex w/3 or more Bldgs.: ☐

FARMSTEAD ☐

House: ☒ 2 Houses: ☐ 1 Major Barn: ☐ 2 Mjr Barns: ☐ 3 Mjr Barns: ☐ Corn Cribs, 1: ☐, 2: ☐, 3+: ☐

Garage: ☒ Mach. Shed: ☐ Grainery: ☐ Smokehouse: ☐ Summer Kitchen: ☐ Silo: ☐ Windmill: ☐

Grain Bins: ☐ Pump House: ☐ Hog Houses: ☐ Chicken Coop: ☐ Outhouse: ☐ Mobile Homes: ☐

Sheds, 1-3: ☐ 3+: ☐ Metal Bldgs: ☐ Comments:



34

FRAME# [illegible] Pres. Funct.: Same ? ☐

Residence: ☐ Outbuilding: ☐ Public: ☐ Commercial: ☐ Barn: ☐ Industrial: ☐ Structural: ☐ Religious: ☐

Deteriorated: ☐ Abandoned: ☐ Lrg ☐ Md ☐ Sml ☐

1 1 / 1 | or: | Stories, 1: ☒ 1-½: ☐ 2: ☐ 2+: ☐

Frame: ☒ Masonry: ☐ Pole: ☐ Log: ☐ Other:

Clpbd: ☐ Weathrbd: ☐ Vert: ☐ Wd. Shngl: ☐ Brick: ☐
Stone: ☐ Block: ☐ Metal: ☒ Asbestos: ☐ Vinyl: ☐ Tar Ppr: ☐

Brick: ☐ Stone: ☐ Block: ☒ Poured or Stucco: ☐ Tile: ☐

Gable: ☒ Hipped: ☐ Flat: ☐ Mansard: ☐ Other:

Asphalt Shngl: ☒ Metal: ☐ Wood Shngl: ☐ Other:

Good: ☒ Fair: ☐ Altr: ☐ Vy Alld: ☐ Add., Major: ☐ Minor: ☐

1700-1799: ☐ 1800-1859: ☐ 1860-1910: ☐ 1910-1945: ☒

Bibliography and further notes on Reverse

Surveyed by: Date:

■ BUILDING 2 ■	FRAME#	Pres. Funct.: Same ? ☐
Original Function	Residence: ☐ Outbuilding: ☐ Public: ☐ Commercial: ☐ Barn: ☐ Industrial: ☐ Structural: ☐ Religious: ☐	
Condition/use/size	Deteriorated: ☐ Abandoned: ☐ Lrg ☐ Md ☐ Sm ☐	
Building TYPE	or:	Stories, 1: ☐ 1-½: ☐ 2: ☐ 2+: ☐
Structure	Frame: ☐ Masonry: ☐ Pole: ☐ Log: ☐ Other:	
Siding material	Clpbd: ☐ Weathrbd: ☐ Vert: ☐ Wd. Shngl: ☐ Brick: ☐ Stone: ☐ Block: ☐ Metal: ☐ Asbestos: ☐ Vinyl: ☐ Tar Ppr: ☐	
Foundation	Brick: ☐ Stone: ☐ Block: ☐ Poured or Stucco: ☐ Tile: ☐	
Roof	Gable: ☐ Hipped: ☐ Flat: ☐ Mansard: ☐ Other:	
Roof Material	Asphalt Shngl: ☐ Metal: ☐ Wood Shngl: ☐ Other:	
Integrity	Good: ☐ Fair: ☐ Altr: ☐ Vy Alld: ☐ Add., Major: ☐ Minor: ☐	
Period	1700-1799: ☐ 1800-1859: ☐ 1860-1910: ☐ 1910-1945: ☐	
BUILDING 3	or:	Note:
BUILDING 4	or:	Note:

IL 422-0445

ILLINOIS RURAL SURVEY

County: McHenry | Site #: 3904 | Town:

¼: NE | Sec: 18 | TWP: 44N | Range: 9E

Street: Bittersweet | Street View: ☒

Industrial/Commercial Complex w/3 or more Bldgs.: ☐

FARMSTEAD ☐

House: ☒ 2 Houses: ☐ 1 Major Barn: ☐ 2 Mjr Barns: ☐ 3 Mjr Barns: ☐ Corn Cribs, 1: ☐, 2: ☐, 3+: ☐

Garage: ☐ Mach. Shed: ☐ Grainery: ☐ Smokehouse: ☐ Summer Kitchen: ☐ Silo: ☐ Windmill: ☐

Grain Bins: ☐ Pump House: ☐ Hog Houses: ☐ Chicken Coop: ☐ Outhouse: ☒ Mobile Homes: ☐

Sheds, 1-3: ☐ 3+: ☐ Metal Bldgs: ☐ Comments:



35

FRAME# [illegible] Pres. Funct.: Cottage Same ? ☒

Residence: ☒ Outbuilding: ☐ Public: ☐ Commercial: ☐ Barn: ☐ Industrial: ☐ Structural: ☐ Religious: ☐

Deteriorated: ☐ Abandoned: ☐ Lrg ☐ Md ☒ Sml ☐

1 1 / 1 | or: | Stories, 1: ☒ 1-½: ☐ 2: ☐ 2+: ☐

Frame: ☒ Masonry: ☐ Pole: ☐ Log: ☐ Other:

Clpbd: ☐ Weathrbd: ☐ Vert: ☐ Wd. Shngl: ☐ Brick: ☐ (Fake Brick)
Stone: ☐ Block: ☐ Metal: ☐ Asbestos: ☒ Vinyl: ☐ Tar Ppr: ☐

Brick: ☐ Stone: ☐ Block: ☐ Poured or Stucco: ☐ Tile: ☐

Gable: ☒ Hipped: ☒ Flat: ☐ Mansard: ☐ Other:

Asphalt Shngl: ☒ Metal: ☐ Wood Shngl: ☐ Other:

Good: ☒ Fair: ☐ Altr: ☐ Vy Alld: ☐ Add., Major: ☐ Minor: ☐

1799: ☐ 1800-1859: ☐ 1860-1910: ☐ 1910-1945: ☒

Bibliography and further notes on Reverse

Surveyed by: Date:

■ BUILDING 2 ■	FRAME#	Pres. Funct.: Same ? ☐
Original Function	Residence: ☐ Outbuilding: ☐ Public: ☐ Commercial: ☐ Barn: ☐ Industrial: ☐ Structural: ☐ Religious: ☐	
Condition/use/size	Deteriorated: ☐ Abandoned: ☐ Lrg ☐ Md ☐ Sm ☐	
Building TYPE	or:	Stories, 1: ☐ 1-½: ☐ 2: ☐ 2+: ☐
Structure	Frame: ☐ Masonry: ☐ Pole: ☐ Log: ☐ Other:	
Siding material	Clpbd: ☐ Weathrbd: ☐ Vert: ☐ Wd. Shngl: ☐ Brick: ☐ Stone: ☐ Block: ☐ Metal: ☐ Asbestos: ☐ Vinyl: ☐ Tar Ppr: ☐	
Foundation	Brick: ☐ Stone: ☐ Block: ☐ Poured or Stucco: ☐ Tile: ☐	
Roof	Gable: ☐ Hipped: ☐ Flat: ☐ Mansard: ☐ Other:	
Roof Material	Asphalt Shngl: ☐ Metal: ☐ Wood Shngl: ☐ Other:	
Integrity	Good: ☐ Fair: ☐ Altr: ☐ Vy Alld: ☐ Add., Major: ☐ Minor: ☐	
Period	1700-1799: ☐ 1800-1859: ☐ 1860-1910: ☐ 1910-1945: ☐	
BUILDING 3	or:	Note:
BUILDING 4	or:	Note:

IL 422-0445

ILLINOIS RURAL SURVEY

County: McHenry | Site #: 3905 | Town:

¼: NE | Sec: 18 | TWP: 44N | Range: 9E

Street: 2516 Butterscotch | Street View: ☐

Industrial/Commercial Complex w/3 or more Bldgs.: ☐

FARMSTEAD ☐

House: ☒ 2 Houses: ☐ 1 Major Barn: ☐ 2 Mjr Barns: ☐ 3 Mjr Barns: ☐ Corn Cribs, 1: ☐, 2: ☐, 3+: ☐

Garage: ☒ Mach. Shed: ☐ Grainery: ☐ Smokehouse: ☐ Summer Kitchen: ☐ Silo: ☐ Windmill: ☐

Grain Bins: ☐ Pump House: ☐ Hog Houses: ☐ Chicken Coop: ☐ Outhouse: ☐ Mobile Homes: ☐

Sheds, 1-3: ☐ 3+: ☐ Metal Bldgs: ☐ Comments:



FRAME# 36 | Pres. Funct.: Cottage | Same ? ☒

Residence: ☐ Outbuilding: ☐ Public: ☐ Commercial: ☐ Barn: ☐ Industrial: ☐ Structural: ☐ Religious: ☐

Deteriorated: ☐ Abandoned: ☐ Lrg ☐ Md ☒ Sml ☐

or: | Stories, 1: ☒ 1-½: ☐ 2: ☐ 2+: ☐

Frame: ☒ Masonry: ☐ Pole: ☐ Log: ☐ Other:

Clpbd: ☐ Weathrbd: ☐ Vert: ☐ Wd. Shngl: ☐ Brick: ☐

Stone: ☐ Block: ☐ Metal: ☐ Asbestos: ☒ Vinyl: ☐ Tar Ppr: ☐

Brick: ☐ Stone: ☐ Block: ☐ Poured or Stucco: ☐ Tile: ☐

Gable: ☒ Hipped: ☐ Flat: ☐ Mansard: ☐ Other:

Asphalt Shngl: ☐ Metal: ☐ Wood Shngl: ☐ Other: Tar Paper

Good: ☒ Fair: ☐ Alt: ☐ Vy Atld: ☐ Add., Major: ☐ Minor: ☐

1700-1799: ☐ 1800-1859: ☐ 1860-1910: ☐ 1910-1945: ☒

Bibliography and further notes on Reverse

Surveyed by: Date:

BUILDING 2	FRAME#	Pres. Funct.: Same ? ☐
Original Function	Residence: ☐ Outbuilding: ☐ Public: ☐ Commercial: ☐ Barn: ☐ Industrial: ☐ Structural: ☐ Religious: ☐	
Condition/use/size	Deteriorated: ☐ Abandoned: ☐ Lrg ☐ Md ☐ Sm ☐	
Building TYPE	or:	Stories, 1: ☐ 1-½: ☐ 2: ☐ 2+: ☐
Structure	Frame: ☐ Masonry: ☐ Pole: ☐ Log: ☐ Other:	
Siding material	Clpbd: ☐ Weathrbd: ☐ Vert: ☐ Wd. Shngl: ☐ Brick: ☐ Stone: ☐ Block: ☐ Metal: ☐ Asbestos: ☐ Vinyl: ☐ Tar Ppr: ☐	
Foundation	Brick: ☐ Stone: ☐ Block: ☐ Poured or Stucco: ☐ Tile: ☐	
Roof	Gable: ☐ Hipped: ☐ Flat: ☐ Mansard: ☐ Other:	
Roof Material	Asphalt Shngl: ☐ Metal: ☐ Wood Shngl: ☐ Other:	
Integrity	Good: ☐ Fair: ☐ Alt: ☐ Vy Atld: ☐ Add., Major: ☐ Minor: ☐	
Period	1700-1799: ☐ 1800-1859: ☐ 1860-1910: ☐ 1910-1945: ☐	
BUILDING 3	or:	Note:
BUILDING 4	or:	Note:

IL 422-0465

ILLINOIS RURAL SURVEY

County: McHenry | Site #: 3906 | Town:

¼: NE | Sec: 18 | TWP: 44N | Range: 9E

Street: 12222 ~~Dunphill~~ East Pure Dr. | Street View: ☒

Industrial/Commercial Complex w/3 or more Bldgs.: ☐

FARMSTEAD ☐

House: ☒ 2 Houses: ☐ 1 Major Barn: ☐ 2 Mjr Barns: ☐ 3 Mjr Barns: ☐ Corn Cribs, 1: ☐, 2: ☐, 3+: ☐

Garage: ☒ Mach. Shed: ☐ Grainery: ☐ Smokehouse: ☐ Summer Kitchen: ☐ Silo: ☐ Windmill: ☐

Grain Bins: ☐ Pump House: ☐ Hog Houses: ☐ Chicken Coop: ☐ Outhouse: ☐ Mobile Homes: ☐

Sheds, 1-3: ☐ 3+: ☐ Metal Bldgs: ☐ Comments:

FRAME# 37 | Pres. Funct.: Cottage | Same ? ☒

Residence: ☒ Outbuilding: ☐ Public: ☐ Commercial: ☐ Barn: ☐ Industrial: ☐ Structural: ☐ Religious: ☐

Deteriorated: ☐ Abandoned: ☐ Lrg ☐ Md ☒ Sml ☐

or: | Stories, 1: ☐ 1-½: ☒ 2: ☐ 2+: ☐

Frame: ☒ Masonry: ☐ Pole: ☐ Log: ☐ Other:

Clpbd: ☐ Weathrbd: ☐ Vert: ☐ Wd. Shngl: ☐ Brick: ☐

Stone: ☐ Block: ☐ Metal: ☐ Asbestos: ☐ Vinyl: ☒ Tar Ppr: ☐

Brick: ☐ Stone: ☐ Block: ☐ Poured or Stucco: ☐ Tile: ☐

Gable: ☒ Hipped: ☐ Flat: ☐ Mansard: ☐ Other:

Asphalt Shngl: ☒ Metal: ☐ Wood Shngl: ☐ Other:

Good: ☐ Fair: ☒ Alt: ☐ Vy Atld: ☐ Add., Major: ☐ Minor: ☒

1700-1799: ☐ 1800-1859: ☐ 1860-1910: ☐ 1910-1945: ☒

Bibliography and further notes on Reverse

Surveyed by: Date:

BUILDING 2	FRAME#	Pres. Funct.: Same ? ☐
Original Function	Residence: ☐ Outbuilding: ☐ Public: ☐ Commercial: ☐ Barn: ☐ Industrial: ☐ Structural: ☐ Religious: ☐	
Condition/use/size	Deteriorated: ☐ Abandoned: ☐ Lrg ☐ Md ☐ Sm ☐	
Building TYPE	or:	Stories, 1: ☐ 1-½: ☐ 2: ☐ 2+: ☐
Structure	Frame: ☐ Masonry: ☐ Pole: ☐ Log: ☐ Other:	
Siding material	Clpbd: ☐ Weathrbd: ☐ Vert: ☐ Wd. Shngl: ☐ Brick: ☐ Stone: ☐ Block: ☐ Metal: ☐ Asbestos: ☐ Vinyl: ☐ Tar Ppr: ☐	
Foundation	Brick: ☐ Stone: ☐ Block: ☐ Poured or Stucco: ☐ Tile: ☐	
Roof	Gable: ☐ Hipped: ☐ Flat: ☐ Mansard: ☐ Other:	
Roof Material	Asphalt Shngl: ☐ Metal: ☐ Wood Shngl: ☐ Other:	
Integrity	Good: ☐ Fair: ☐ Alt: ☐ Vy Atld: ☐ Add., Major: ☐ Minor: ☐	
Period	1700-1799: ☐ 1800-1859: ☐ 1860-1910: ☐ 1910-1945: ☐	
BUILDING 3	or:	Note:
BUILDING 4	or:	Note:

ILLINOIS RURAL SURVEY

County: McHenry | Site #: 3907 | Town:
¼: NE | Sec: 18 | TWP: 44N | Range: 9E
Street: 2513 Birchwood | Street View: ✓
Industrial/Commercial Complex w/3 or more Bldgs.: ☐

FARMSTEAD ☐
House: ✓ 2 Houses: ☐ 1 Major Barn: ☐ 2 Mj Barns: ☐ 3 Mj Barns: ☐ Corn Cribs, 1 ☐, 2 ☐, 3+ ☐
Garage: ✓ Mach. Shed: ☐ Granary: ☐ Smokehouse: ☐ Summer Kitchen: ☐ Silo: ☐ Windmill: ☐
Grain Bins: ☐ Pump House: ☐ Hog Houses: ☐ Chicken Coop: ☐ Outhouse: ☐ Mobile Homes: ☐
Sheds, 1-3: ☐ 3+: ☐ Metal Bldgs: ☐ Comments:



FRAME# 1 & 2	Pres. Funct.: Res.	Same ? ✓	w/1 BUILDING 2 or: FRAME# / Pres. Funct.: / Same ? ☐
Residence: ✓ Outbuilding: ☐ Public: ☐ Commercial: ☐ Barn: ☐ Industrial: ☐ Structural: ☐ Religious: ☐			Original Function: Residence: ☐ Outbuilding: ☐ Public: ☐ Commercial: ☐ Barn: ☐ Industrial: ☐ Structural: ☐ Religious: ☐
Deteriorated: ☐ Abandoned: ☐ Lrg: ☐ Md: ☐ Sml: ✓			Condition/Use/Size: Deteriorated: ☐ Abandoned: ☐ Lrg: ☐ Md: ☐ Sml: ☐
1110 or:	Stories: 1: ✓ 1-½: ☐ 2: ☐ 2+: ☐		Building TYPE: or / Stories: 1: ☐ 1-½: ☐ 2: ☐ 2+: ☐
Frame: ✓ Masonry: ☐ Pole: ☐ Log: ☐ Other:			Structure: Frame: ☐ Masonry: ☐ Pole: ☐ Log: ☐ Other:
Clpbd: ☐ Weathrbd: ☐ Vert: ☐ Wd. Shngl: ☐ Brick: ☐ Stone: ☐ Block: ☐ Metal: ☐ Asbestos: ✓ Vinyl: ☐ Tar Ppr: ☐			Siding material: Clpbd: ☐ Weathrbd: ☐ Vert: ☐ Wd. Shngl: ☐ Brick: ☐ Stone: ☐ Block: ☐ Metal: ☐ Asbestos: ☐ Vinyl: ☐ Tar Ppr: ☐
Brick: ☐ Stone: ☐ Block: ☐ Poured or Stucco: ☐ Tile: ☐			Foundation: Brick: ☐ Stone: ☐ Block: ☐ Poured or Stucco: ☐ Tile: ☐
Gable: ☐ Hipped: ✓ Flat: ☐ Mansard: ☐ Other:			Roof: Gable: ☐ Hipped: ☐ Flat: ☐ Mansard: ☐ Other:
Asphalt Shngl: ✓ Metal: ☐ Wood Shngl: ☐ Other:			Roof Material: Asphalt Shngl: ☐ Metal: ☐ Wood Shngl: ☐ Other:
Good: ☐ Fair: ✓ Alt: ☐ Vy Alt: ☐ Add., Major: ☐ Minor: ☐			Integrity: Good: ☐ Fair: ☐ Alt: ☐ Vy Alt: ☐ Add., Major: ☐ Minor: ☐
1700-1799: ☐ 1800-1859: ☐ 1860-1910: ☐ 1910-1945: ✓			Period: 1700-1799: ☐ 1800-1859: ☐ 1860-1910: ☐ 1910-1945: ☐
Bibliography and further notes on Reverse			BUILDING 3: or / Note
Surveyed by: / Date:			BUILDING 4: or / Note

IL 422-0403

ILLINOIS RURAL SURVEY

County: McHenry | Site #: 3908 | Town:
¼: NE | Sec: 18 | TWP: 44N | Range: 9E
Street: 2509 Birchwood | Street View: ✓
Industrial/Commercial Complex w/3 or more Bldgs.: ☐

FARMSTEAD ☐
House: ✓ 2 Houses: ☐ 1 Major Barn: ☐ 2 Mj Barns: ☐ 3 Mj Barns: ☐ Corn Cribs, 1 ☐, 2 ☐, 3+ ☐
Garage: ☐ Mach. Shed: ☐ Granary: ☐ Smokehouse: ☐ Summer Kitchen: ☐ Silo: ☐ Windmill: ☐
Grain Bins: ☐ Pump House: ☐ Hog Houses: ☐ Chicken Coop: ☐ Outhouse: ☐ Mobile Homes: ☐
Sheds, 1-3: ☐ 3+: ☐ Metal Bldgs: ☐ Comments:



FRAME# 3	Pres. Funct.: Res.	Same ? ✓	w/1 BUILDING 2 or: FRAME# / Pres. Funct.: / Same ? ☐
Residence: ☐ Outbuilding: ☐ Public: ☐ Commercial: ☐ Barn: ☐ Industrial: ☐ Structural: ☐ Religious: ☐			Original Function: Residence: ☐ Outbuilding: ☐ Public: ☐ Commercial: ☐ Barn: ☐ Industrial: ☐ Structural: ☐ Religious: ☐
Deteriorated: ☐ Abandoned: ☐ Lrg: ☐ Md: ✓ Sml: ☐			Condition/Use/Size: Deteriorated: ☐ Abandoned: ☐ Lrg: ☐ Md: ☐ Sml: ☐
1015 or:	Stories: 1: ✓ 1-½: ☐ 2: ☐ 2+: ☐		Building TYPE: or / Stories: 1: ☐ 1-½: ☐ 2: ☐ 2+: ☐
Frame: ☐ Masonry: ☐ Pole: ☐ Log: ☐ Other:			Structure: Frame: ☐ Masonry: ☐ Pole: ☐ Log: ☐ Other:
Clpbd: ☐ Weathrbd: ☐ Vert: ☐ Wd. Shngl: ☐ Brick: ☐ Stone: ☐ Block: ☐ Metal: ☐ Asbestos: ☐ Vinyl: ☐ Tar Ppr: ☐ Stucco			Siding material: Clpbd: ☐ Weathrbd: ☐ Vert: ☐ Wd. Shngl: ☐ Brick: ☐ Stone: ☐ Block: ☐ Metal: ☐ Asbestos: ☐ Vinyl: ☐ Tar Ppr: ☐
Brick: ☐ Stone: ☐ Block: ☐ Poured or Stucco: ☐ Tile: ☐			Foundation: Brick: ☐ Stone: ☐ Block: ☐ Poured or Stucco: ☐ Tile: ☐
Gable: ✓ Hipped: ☐ Flat: ☐ Mansard: ☐ Other:			Roof: Gable: ☐ Hipped: ☐ Flat: ☐ Mansard: ☐ Other:
Asphalt Shngl: ✓ Metal: ☐ Wood Shngl: ☐ Other:			Roof Material: Asphalt Shngl: ☐ Metal: ☐ Wood Shngl: ☐ Other:
Good: ☐ Fair: ✓ Alt: ☐ Vy Alt: ☐ Add., Major: ☐ Minor: ✓			Integrity: Good: ☐ Fair: ☐ Alt: ☐ Vy Alt: ☐ Add., Major: ☐ Minor: ☐
1700-1799: ☐ 1800-1859: ☐ 1860-1910: ☐ 1910-1945: ✓			Period: 1700-1799: ☐ 1800-1859: ☐ 1860-1910: ☐ 1910-1945: ☐
Bibliography and further notes on Reverse			BUILDING 3: or / Note
Surveyed by: / Date:			BUILDING 4: or / Note

IL 422-0403



ILLINOIS RURAL SURVEY

County: McHenry | Site #: 3909 | Town:
¼: NE | Sec: 18 | TWP: 44N | Range: 9E
Street: 2511 Kenilworth | Street View: ☑
Industrial/Commercial Complex w/3 or more Bldgs.: ☐

FARMSTEAD ☐
House: ☑ 2 Houses: ☐ 1 Major Barn: ☐ 2 Mj Barns: ☐ 3 Mj Barns: ☐ Corn Cribs: 1 ☐, 2 ☐, 3+ ☐
Garage: ☐ Mach. Shed: ☐ Granary: ☐ Smokehouse: ☐ Summer Kitchen: ☐ Silo: ☐ Windmill: ☐
Grain Bins: ☐ Pump House: ☐ Hog Houses: ☐ Chicken Coop: ☐ Outhouse: ☐ Mobile Homes: ☐
Sheds, 1-3: ☐ 3+: ☐ Metal Bldgs: ☐ Comments:



FRAME: 4	Pres. Funct.: Cottage	Same ? ☑	#1 BUILDING 2 or
Residence: ☑ Outbuilding: ☐ Public: ☐ Commercial: ☐ Barn: ☐ Industrial: ☐ Structural: ☐ Religious: ☐			Original Function
Deteriorated: ☐ Abandoned: ☐ Lrg: ☐ Md: ☑ Sml: ☐			Condition/Use/Size
1109 or:	Stories: 1 ☑ 1-½: ☐ 2: ☐ 2+: ☐		Building TYPE
Frame: ☑ Masonry: ☐ Pole: ☐ Log: ☐ Other:			Structure
Clpbd: ☐ Weatherbd: ☐ Vert: ☐ Wd. Shngl: ☐ Brick: ☐ Stone: ☐ Block: ☐ Metal: ☐ Asbestos: ☑ Vinyl: ☐ Tar Ppr: ☐			Siding material
Brick: ☐ Stone: ☐ Block: ☑ Pound or Stucco: ☐ Tile: ☐ (Uncovered)			Foundation
Gable: ☑ Hipped: ☐ Flat: ☐ Mansard: ☐ Other:			Roof
Asphalt Shngl: ☑ Metal: ☐ Wood Shngl: ☐ Other:			Roof Material
Good: ☐ Fair: ☑ Alt: ☐ Vy Alt: ☐ Add., Major: ☑ Minor: ☐			Integrity
1700-1799: ☐ 1800-1859: ☐ 1860-1910: ☐ 1910-1945: ☑			Period
Bibliography and further notes on Reverse			BUILDING 3
Surveyed by:	Date:		BUILDING 4

FRAME: | Pres. Funct.: | Same ? ☐
Original Function: Residence: ☐ Outbuilding: ☐ Public: ☐ Commercial: ☐ Barn: ☐ Industrial: ☐ Structural: ☐ Religious: ☐
Condition/Use/Size: Deteriorated: ☐ Abandoned: ☐ Lrg: ☐ Md: ☐ Sm: ☐
Building TYPE: | or: | Stories: 1 ☐ 1-½: ☐ 2: ☐ 2+: ☐
Structure: Frame: ☐ Masonry: ☐ Pole: ☐ Log: ☐ Other:
Siding material: Clpbd: ☐ Weatherbd: ☐ Vert: ☐ Wd. Shngl: ☐ Brick: ☐ Stone: ☐ Block: ☐ Metal: ☐ Asbestos: ☐ Vinyl: ☐ Tar Ppr: ☐
Foundation: Brick: ☐ Stone: ☐ Block: ☐ Pound or Stucco: ☐ Tile: ☐
Roof: Gable: ☐ Hipped: ☐ Flat: ☐ Mansard: ☐ Other:
Roof Material: Asphalt Shngl: ☐ Metal: ☐ Wood Shngl: ☐ Other:
Integrity: Good: ☐ Fair: ☐ Alt: ☐ Vy Alt: ☐ Add., Major: ☐ Minor: ☐
Period: 1700-1799: ☐ 1800-1859: ☐ 1860-1910: ☐ 1910-1945: ☐
BUILDING 3: | or: | Note:
BUILDING 4: | or: | Note:

IL 422-8485

ILLINOIS RURAL SURVEY

County: McHenry | Site #: 3910 | Town:
¼: NE | Sec: 18 | TWP: 44N | Range: 9E
Street: 2509 Kenilworth | Street View: ☑
Industrial/Commercial Complex w/3 or more Bldgs.: ☐

FARMSTEAD ☐
House: ☑ 2 Houses: ☐ 1 Major Barn: ☐ 2 Mj Barns: ☐ 3 Mj Barns: ☐ Corn Cribs: 1 ☐, 2 ☐, 3+ ☐
Garage: ☐ Mach. Shed: ☐ Granary: ☐ Smokehouse: ☐ Summer Kitchen: ☐ Silo: ☐ Windmill: ☐
Grain Bins: ☐ Pump House: ☐ Hog Houses: ☐ Chicken Coop: ☐ Outhouse: ☐ Mobile Homes: ☐
Sheds, 1-3: ☐ 3+: ☐ Metal Bldgs: ☐ Comments:



FRAME: 5	Pres. Funct.: Cottage	Same ? ☑	#1 BUILDING 2 or
Residence: ☑ Outbuilding: ☐ Public: ☐ Commercial: ☐ Barn: ☐ Industrial: ☐ Structural: ☐ Religious: ☐			Original Function
Deteriorated: ☐ Abandoned: ☐ Lrg: ☐ Md: ☑ Sml: ☐			Condition/Use/Size
1111 or:	Stories: 1 ☑ 1-½: ☐ 2: ☐ 2+: ☐		Building TYPE
Frame: ☑ Masonry: ☐ Pole: ☐ Log: ☐ Other:			Structure
Clpbd: ☐ Weatherbd: ☑ Vert: ☐ Wd. Shngl: ☐ Brick: ☐ Stone: ☐ Block: ☐ Metal: ☐ Asbestos: ☐ Vinyl: ☐ Tar Ppr: ☐			Siding material
Brick: ☐ Stone: ☐ Block: ☐ Pound or Stucco: ☐ Tile: ☐			Foundation
Gable: ☑ Hipped: ☐ Flat: ☐ Mansard: ☐ Other:			Roof
Asphalt Shngl: ☑ Metal: ☐ Wood Shngl: ☐ Other:			Roof Material
Good: ☑ Fair: ☐ Alt: ☐ Vy Alt: ☐ Add., Major: ☐ Minor: ☐			Integrity
1700-1799: ☐ 1800-1859: ☐ 1860-1910: ☐ 1910-1945: ☑			Period
Bibliography and further notes on Reverse			BUILDING 3
Surveyed by:	Date:		BUILDING 4

FRAME: | Pres. Funct.: | Same ? ☐
Original Function: Residence: ☐ Outbuilding: ☐ Public: ☐ Commercial: ☐ Barn: ☐ Industrial: ☐ Structural: ☐ Religious: ☐
Condition/Use/Size: Deteriorated: ☐ Abandoned: ☐ Lrg: ☐ Md: ☐ Sm: ☐
Building TYPE: | or: | Stories: 1 ☐ 1-½: ☐ 2: ☐ 2+: ☐
Structure: Frame: ☐ Masonry: ☐ Pole: ☐ Log: ☐ Other:
Siding material: Clpbd: ☐ Weatherbd: ☐ Vert: ☐ Wd. Shngl: ☐ Brick: ☐ Stone: ☐ Block: ☐ Metal: ☐ Asbestos: ☐ Vinyl: ☐ Tar Ppr: ☐
Foundation: Brick: ☐ Stone: ☐ Block: ☐ Pound or Stucco: ☐ Tile: ☐
Roof: Gable: ☐ Hipped: ☐ Flat: ☐ Mansard: ☐ Other:
Roof Material: Asphalt Shngl: ☐ Metal: ☐ Wood Shngl: ☐ Other:
Integrity: Good: ☐ Fair: ☐ Alt: ☐ Vy Alt: ☐ Add., Major: ☐ Minor: ☐
Period: 1700-1799: ☐ 1800-1859: ☐ 1860-1910: ☐ 1910-1945: ☐
BUILDING 3: | or: | Note:
BUILDING 4: | or: | Note:

IL 422-8485

ILLINOIS RURAL SURVEY

County: McHenry | Site #: 3911 | Town:

¼: NE | Sec: 18 | TWP: 44N | Range: 9E

Street: 2507 Kenilworth | Street View: ✓

Industrial/Commercial Complex w/3 or more Bldgs.: ☐

FARMSTEAD ☐

House: ☒ 2 Houses: ☐ 1 Major Barn: ☐ 2 Mj Barns: ☐ 3 Mj Barns: ☐ Corn Cribs, 1: ☐, 2: ☐, 3+: ☐

Garage: ☐ Mach. Shed: ☐ Grainary: ☐ Smokehouse: ☐ Summer Kitchen: ☐ Silo: ☐ Windmill ☐

Grain Bins: ☐ Pump House: ☐ Hog House: ☐ Chicken Coop: ☐ Outhouse: ☐ Mobile Homes: ☐

Sheds, 1-3: ☐ 3+: ☐ Metal Bldgs: ☐ Comments:



FRAME# 1	Pres. Funct.: Cottage	Same ? ☒	■1 BUILDING 2■ FRAME# / Pres. Funct.: / Same ? ☐
Residence: ☒ Outbuilding: ☐ Public: ☐ Commercial: ☐ Barn: ☐ Industrial: ☐ Structural: ☐ Religious: ☐			Original Function: Residence: ☐ Outbuilding: ☐ Public: ☐ Commercial: ☐ Barn: ☐ Industrial: ☐ Structural: ☐ Religious: ☐
Deteriorated: ☐ Abandoned: ☐ Lrg: ☐ Md: ☐ Sm: ☒			Condition/usable: Deteriorated: ☐ Abandoned: ☐ Lrg: ☐ Md: ☐ Sm: ☐
1 1 1 1 or: 106	Stories: ☒ 1-½: ☐ 2: ☐ 2+: ☐		Building TYPE: or / Stories: 1: ☐ 1-½: ☐ 2: ☐ 2+: ☐
Frame: ☐ Masonry: ☐ Pole: ☐ Log: ☐ Other:			Structure: Frame: ☐ Masonry: ☐ Pole: ☐ Log: ☐ Other:
Clpbd: ☐ Weatherbd: ☐ Vert: ☐ Wd. Shngl: ☐ Brick: ☐ Stone: ☐ Block: ☐ Metal: ☐ Asbestos: ☒ Vinyl: ☐ Tar Ppr: ☐	Fake brick		Siding material: Clpbd: ☐ Weatherbd: ☐ Vert: ☐ Wd. Shngl: ☐ Brick: ☐ Stone: ☐ Block: ☐ Metal: ☐ Asbestos: ☐ Vinyl: ☐ Tar Ppr: ☐
Brick: ☐ Stone: ☐ Block: ☐ Poured or Stucco: ☐ Tile: ☐	Stilts		Foundation: Brick: ☐ Stone: ☐ Block: ☐ Poured or Stucco: ☐ Tile: ☐
Gable: ☒ Hipped: ☐ Flat: ☐ Mansard: ☐ Other:			Roof: Gable: ☐ Hipped: ☐ Flat: ☐ Mansard: ☐ Other:
Asphalt Shngl: ☐ Metal: ☐ Wood Shngl: ☐ Other:	Tar Paper		Roof Material: Asphalt Shngl: ☐ Metal: ☐ Wood Shngl: ☐ Other:
Good: ☐ Fair: ☒ Alt: ☐ Vy Alt: ☐ Add., Major: ☐ Minor: ☐			Integrity: Good: ☐ Fair: ☐ Alt: ☐ Vy Alt: ☐ Add., Major: ☐ Minor: ☐
1700-1799: ☐ 1800-1859: ☐ 1860-1910: ☐ 1910-1945: ☒			Period: 1700-1799: ☐ 1800-1859: ☐ 1860-1910: ☐ 1910-1945: ☐
			BUILDING 3: or / Note:
Bibliography and further notes on Reverse			BUILDING 4: or / Note:
Surveyed by: / Date:			

IL 422-6465

ILLINOIS RURAL SURVEY

County: McHenry | Site #: 3912 | Town:

¼: NE | Sec: 18 | TWP: 44N | Range: 9E

Street: 1114 ~~Campbell~~ N. East Shore Dr. | Street View: ✓

Industrial/Commercial Complex w/3 or more Bldgs.: ☐

FARMSTEAD ☐

House: ☒ 2 Houses: ☐ 1 Major Barn: ☐ 2 Mj Barns: ☐ 3 Mj Barns: ☐ Corn Cribs, 1: ☐, 2: ☐, 3+: ☐

Garage: ☐ Mach. Shed: ☐ Grainary: ☐ Smokehouse: ☐ Summer Kitchen: ☐ Silo: ☐ Windmill ☐

Grain Bins: ☐ Pump House: ☐ Hog House: ☐ Chicken Coop: ☐ Outhouse: ☐ Mobile Homes: ☐

Sheds, 1-3: ☐ 3+: ☐ Metal Bldgs: ☐ Comments:



FRAME# 1	Pres. Funct.: Cottage	Same ? ☒	■1 BUILDING 2■ FRAME# / Pres. Funct.: / Same ? ☐
Residence: ☒ Outbuilding: ☐ Public: ☐ Commercial: ☐ Barn: ☐ Industrial: ☐ Structural: ☐ Religious: ☐			Original Function: Residence: ☐ Outbuilding: ☐ Public: ☐ Commercial: ☐ Barn: ☐ Industrial: ☐ Structural: ☐ Religious: ☐
Deteriorated: ☐ Abandoned: ☐ Lrg: ☐ Md: ☐ Sm: ☒			Condition/usable: Deteriorated: ☐ Abandoned: ☐ Lrg: ☐ Md: ☐ Sm: ☐
1 1 1 1 or:	Stories: ☒ 1-½: ☐ 2: ☐ 2+: ☐		Building TYPE: or / Stories: 1: ☐ 1-½: ☐ 2: ☐ 2+: ☐
Frame: ☒ Masonry: ☐ Pole: ☐ Log: ☐ Other:			Structure: Frame: ☐ Masonry: ☐ Pole: ☐ Log: ☐ Other:
Clpbd: ☒ Weatherbd: ☐ Vert: ☐ Wd. Shngl: ☐ Brick: ☐ Stone: ☐ Block: ☐ Metal: ☐ Asbestos: ☐ Vinyl: ☐ Tar Ppr: ☐			Siding material: Clpbd: ☐ Weatherbd: ☐ Vert: ☐ Wd. Shngl: ☐ Brick: ☐ Stone: ☐ Block: ☐ Metal: ☐ Asbestos: ☐ Vinyl: ☐ Tar Ppr: ☐
Brick: ☐ Stone: ☐ Block: ☐ Poured or Stucco: ☐ Tile: ☐			Foundation: Brick: ☐ Stone: ☐ Block: ☐ Poured or Stucco: ☐ Tile: ☐
Gable: ☒ Hipped: ☐ Flat: ☐ Mansard: ☐ Other:			Roof: Gable: ☐ Hipped: ☐ Flat: ☐ Mansard: ☐ Other:
Asphalt Shngl: ☒ Metal: ☐ Wood Shngl: ☐ Other:			Roof Material: Asphalt Shngl: ☐ Metal: ☐ Wood Shngl: ☐ Other:
Good: ☐ Fair: ☐ Alt: ☒ Vy Alt: ☐ Add., Major: ☒ Minor: ☐			Integrity: Good: ☐ Fair: ☐ Alt: ☐ Vy Alt: ☐ Add., Major: ☐ Minor: ☐
1700-1799: ☐ 1800-1859: ☐ 1860-1910: ☐ 1910-1945: ☒			Period: 1700-1799: ☐ 1800-1859: ☐ 1860-1910: ☐ 1910-1945: ☐
			BUILDING 3: or / Note:
Bibliography and further notes on Reverse			BUILDING 4: or / Note:
Surveyed by: / Date:			

IL 422-6465

ILLINOIS RURAL SURVEY

County: McHenry | Site #: 3913 | Town:

¼: NE | Sec: 18 | TWP: 44N | Range: 9E

Street: 2506 Michael | Street Villa: X

Industrial/Commercial Complex w/3 or more Bldgs.: ☐

FARMSTEAD ☐

House: X | 2 Houses: ☐ | 1 Major Barn: ☐ | 2 Mjr Barns: ☐ | 3 Mjr Barns: ☐ | Corn Cribs, 1: ☐, 2: ☐, 3+: ☐

Garage: X | Mach. Shed: ☐ | Granary: ☐ | Smokehouse: ☐ | Summer Kitchen: ☐ | Silo: ☐ | Windmill: ☐

Grain Bins: ☐ | Pump House: ☐ | Hog Houses: ☐ | Chicken Coop: ☐ | Outhouse: ☐ | Mobile Homes: ☐

Sheds, 1-3: ☐ 3+: ☐ | Metal Bldgs: ☐ | Comments:

FRAME# 8	Pres. Funct.: Cottage	Same X	w/ BUILDING 2+
Residence: X	Outbuilding: ☐	Public: ☐	Commercial: ☐
Barn: ☐	Industrial: ☐	Structural: ☐	Religious: ☐
Deteriorated: ☐	Abandoned: ☐	Lrg: ☐	Mid: ☐
Sml: X	1110 or:	Stories: 1: ☐	1-½: ☐
2: ☐	2+: ☐	Frame: X	Masonry: ☐
Pole: ☐	Log: ☐	Other:	
Clpbd: ☐	Weatherbd: ☐	Vert: ☐	Wd. Shngl: ☐
Brick: ☐	Stone: ☐	Block: ☐	Metal: X
Asbestos: ☐	Vinyl: ☐	Tar Ppr: ☐	
Brick: ☐	Stone: ☐	Block: ☐	Poured or Stucco: ☐
Tile: ☐	Gable: ☐	Hipped: X	Flat: ☐
Mansard: ☐	Other:		
Asphalt Shngl: X	Metal: ☐	Wood Shngl: ☐	Other:
Good: ☐	Fair: X	Attr: ☐	Vy Attr: ☐
Add., Major: ☐	Minor: X		
1700-1799: ☐	1800-1859: ☐	1860-1910: ☐	1910-1945: X

Bibliography and further notes on Reverse

Surveyed by: | Date:

FRAME#	Pres. Funct.:	Same ? ☐	
Original Function	Residence: ☐	Outbuilding: ☐	Public: ☐
Commercial: ☐	Barn: ☐	Industrial: ☐	Structural: ☐
Religious: ☐			
Condition/Usefulness	Deteriorated: ☐	Abandoned: ☐	Lrg: ☐
Mid: ☐	Sml: ☐		
Building TYPE	or	Stories: 1: ☐	1-½: ☐
2: ☐	2+: ☐		
Structure	Frame: ☐	Masonry: ☐	Pole: ☐
Log: ☐	Other:		
Siding material	Clpbd: ☐	Weatherbd: ☐	Vert: ☐
Wd. Shngl: ☐	Brick: ☐		
Stone: ☐	Block: ☐	Metal: ☐	Asbestos: ☐
Vinyl: ☐	Tar Ppr: ☐		
Foundation	Brick: ☐	Stone: ☐	Block: ☐
Poured or Stucco: ☐	Tile: ☐		
Roof	Gable: ☐	Hipped: ☐	Flat: ☐
Mansard: ☐	Other:		
Roof Material	Asphalt Shngl: ☐	Metal: ☐	Wood Shngl: ☐
Other:			
Integrity	Good: ☐	Fair: ☐	Attr: ☐
Vy Attr: ☐	Add., Major: ☐	Minor: ☐	
Period	1700-1799: ☐	1800-1859: ☐	1860-1910: ☐
1910-1945: ☐			
BUILDING 3	or	Note	
BUILDING 4	or	Note	

IL 422-0405

ILLINOIS RURAL SURVEY

County: McHenry | Site #: 3914 | Town:

¼: NE | Sec: 18 | TWP: 44N | Range: 9E

Street: 2512 Michael | Street Villa: X

Industrial/Commercial Complex w/3 or more Bldgs.: ☐

FARMSTEAD ☐

House: X | 2 Houses: ☐ | 1 Major Barn: ☐ | 2 Mjr Barns: ☐ | 3 Mjr Barns: ☐ | Corn Cribs, 1: ☐, 2: ☐, 3+: ☐

Garage: ☐ | Mach. Shed: ☐ | Granary: ☐ | Smokehouse: ☐ | Summer Kitchen: ☐ | Silo: ☐ | Windmill: ☐

Grain Bins: ☐ | Pump House: ☐ | Hog Houses: ☐ | Chicken Coop: ☐ | Outhouse: ☐ | Mobile Homes: ☐

Sheds, 1-3: ☐ 3+: ☐ | Metal Bldgs: ☐ | Comments:



FRAME# 9	Pres. Funct.: Cottage	Same X	w/ BUILDING 2+
Residence: X	Outbuilding: ☐	Public: ☐	Commercial: ☐
Barn: ☐	Industrial: ☐	Structural: ☐	Religious: ☐
Deteriorated: ☐	Abandoned: ☐	Lrg: ☐	Mid: X
Sml: ☐	1110 or:	Stories: 1: ☐	1-½: X
2: ☐	2+: ☐	Frame: ☐	Masonry: X
Pole: ☐	Log: ☐	Other:	
Clpbd: ☐	Weatherbd: ☐	Vert: ☐	Wd. Shngl: ☐
Brick: ☐	Stone: ☐	Block: X	Metal: ☐
Asbestos: ☐	Vinyl: ☐	Tar Ppr: ☐	
Brick: ☐	Stone: ☐	Block: X	Poured or Stucco: ☐
Tile: ☐	Gable: ☐	Hipped: X	Flat: ☐
Mansard: ☐	Other:		
Asphalt Shngl: X	Metal: ☐	Wood Shngl: ☐	Other:
Good: X	Fair: ☐	Attr: ☐	Vy Attr: ☐
Add., Major: ☐	Minor: ☐		
1700-1799: ☐	1800-1859: ☐	1860-1910: ☐	1910-1945: X

Bibliography and further notes on Reverse

Surveyed by: | Date:

FRAME#	Pres. Funct.:	Same ? ☐	
Original Function	Residence: ☐	Outbuilding: ☐	Public: ☐
Commercial: ☐	Barn: ☐	Industrial: ☐	Structural: ☐
Religious: ☐			
Condition/Usefulness	Deteriorated: ☐	Abandoned: ☐	Lrg: ☐
Mid: ☐	Sml: ☐		
Building TYPE	or	Stories: 1: ☐	1-½: ☐
2: ☐	2+: ☐		
Structure	Frame: ☐	Masonry: ☐	Pole: ☐
Log: ☐	Other:		
Siding material	Clpbd: ☐	Weatherbd: ☐	Vert: ☐
Wd. Shngl: ☐	Brick: ☐		
Stone: ☐	Block: ☐	Metal: ☐	Asbestos: ☐
Vinyl: ☐	Tar Ppr: ☐		
Foundation	Brick: ☐	Stone: ☐	Block: ☐
Poured or Stucco: ☐	Tile: ☐		
Roof	Gable: ☐	Hipped: ☐	Flat: ☐
Mansard: ☐	Other:		
Roof Material	Asphalt Shngl: ☐	Metal: ☐	Wood Shngl: ☐
Other:			
Integrity	Good: ☐	Fair: ☐	Attr: ☐
Vy Attr: ☐	Add., Major: ☐	Minor: ☐	
Period	1700-1799: ☐	1800-1859: ☐	1860-1910: ☐
1910-1945: ☐			
BUILDING 3	or	Note	
BUILDING 4	or	Note	

IL 422-0405

ILLINOIS RURAL SURVEY

County: McHenry | Site #: 3915 | Town:

¼: NE | Sec: 18 | TWP: 44N | Range: 9E

Street: 1106 ~~Vaughn~~ N. East Grove Dr. | Street View: ☒

Industrial/Commercial Complex w/3 or more Bldgs.: ☐

FARMSTEAD ☐

House: ☒ 2 Houses: ☐ 1 Major Barn: ☐ 2 Mjr Barns: ☐ 3 Mjr Barns: ☐ Corn Cribs, 1: ☐, 2: ☐, 3+: ☐

Garage: ☐ Mach. Shed: ☐ Grainery: ☐ Smokehouse: ☐ Summer Kitchen: ☐ Silo: ☐ Windmill: ☐

Grain Bins: ☐ Pump House: ☐ Hog Houses: ☐ Chicken Coop: ☐ Outhouse: ☐ Mobile Homes: ☐

Shack, 1-3: ☐ 3+: ☐ Metal Bldgs: ☐ Comments:



FRAME# 10 | Pres. Funct.: Cottage | Same ? ☒

Residence: ☒ Outbuilding: ☐ Public: ☐ Commercial: ☐ Barn: ☐ Industrial: ☐ Structural: ☐ Religious: ☐

Deteriorated: ☐ Abandoned: ☐ Lrg ☐ Md: ☒ Sml ☐

1 1 1 1 or: | Stories: 1: ☒ 1-½: ☐ 2: ☐ 2+: ☐

Frame: ☒ Masonry: ☐ Pole: ☐ Log: ☐ Other:

Clpbd: ☐ Weatherbd: ☐ Vert: ☐ Wd. Shngl: ☐ Brick: ☐
Stone: ☐ Block: ☐ Metal: ☒ Asbestos: ☐ Vinyl: ☐ Tar Ppr: ☐

Brick: ☐ Stone: ☐ Block: ☐ Poured or Stucco: ☐ Tile: ☐

Gable: ☒ Hipped: ☐ Flat: ☐ Mansard: ☐ Other:

Asphalt Shngl: ☒ Metal: ☐ Wood Shngl: ☐ Other:

Good: ☐ Fair: ☒ Alt: ☐ Vy Alt: ☐ Add., Major: ☐ Minor: ☐

1700-1799: ☐ 1800-1859: ☐ 1860-1910: ☐ 1910-1945: ☒

Bibliography and further notes on Reverse

Surveyed by: Date:

BUILDING 2	
FRAME#	Pres. Funct.: Same ? ☐
Original Function	Residence ☐ Outbuilding ☐ Public ☐ Commercial ☐ Barn ☐ Industrial ☐ Structural ☐ Religious ☐
Condition/Use/Size	Deteriorated ☐ Abandoned ☐ Lrg ☐ Md ☐ Sm ☐
Building TYPE	or Stories: 1 ☐ 1-½ ☐ 2 ☐ 2+ ☐
Structure	Frame ☐ Masonry ☐ Pole ☐ Log ☐ Other:
Siding material	Clpbd ☐ Weatherbd ☐ Vert ☐ Wd Shngl ☐ Brick ☐ Stone ☐ Block ☐ Metal ☐ Asbestos ☐ Vinyl ☐ Tar Ppr ☐
Foundation	Brick ☐ Stone ☐ Block ☐ Poured or Stucco ☐ Tile ☐
Roof	Gable ☐ Hipped ☐ Flat ☐ Mansard ☐ Other
Roof Material	Asphalt Shngl ☐ Metal ☐ Wood Shngl ☐ Other
Integrity	Good ☐ Fair ☐ Alt: ☐ Vy Alt ☐ Add., Major ☐ Minor ☐
Period	1700-1799 ☐ 1800-1859 ☐ 1860-1910 ☐ 1910-1945 ☐
BUILDING 3	or Note
BUILDING 4	or Note

IL 422-0408

ILLINOIS RURAL SURVEY

County: McHenry | Site #: 3916 | Town:

¼: NE | Sec: 18 | TWP: 44N | Range: 9E

Street: ~~W. NE Grove Dr.~~ VAUGHN | Street View: ☒

Industrial/Commercial Complex w/3 or more Bldgs.: ☐

FARMSTEAD ☐

House: ☒ 2 Houses: ☐ 1 Major Barn: ☐ 2 Mjr Barns: ☐ 3 Mjr Barns: ☐ Corn Cribs, 1: ☐, 2: ☐, 3+: ☐

Garage: ☐ Mach. Shed: ☐ Grainery: ☐ Smokehouse: ☐ Summer Kitchen: ☐ Silo: ☐ Windmill: ☐

Grain Bins: ☐ Pump House: ☐ Hog Houses: ☐ Chicken Coop: ☐ Outhouse: ☐ Mobile Homes: ☐

Shack, 1-3: ☐ 3+: ☐ Metal Bldgs: ☐ Comments:



FRAME# 11 | Pres. Funct.: Cottage | Same ? ☒

Residence: ☒ Outbuilding: ☐ Public: ☐ Commercial: ☐ Barn: ☐ Industrial: ☐ Structural: ☐ Religious: ☐

Deteriorated: ☐ Abandoned: ☐ Lrg ☐ Md: ☒ Sml ☐

1 1 1 1 or: | Stories: 1: ☒ 1-½: ☐ 2: ☐ 2+: ☐

Frame: ☒ Masonry: ☐ Pole: ☐ Log: ☐ Other:

Clpbd: ☒ Weatherbd: ☐ Vert: ☒ Wd. Shngl: ☐ Brick: ☐
Stone: ☐ Block: ☐ Metal: ☐ Asbestos: ☐ Vinyl: ☐ Tar Ppr: ☐

Brick: ☐ Stone: ☒ Block: ☐ Poured or Stucco: ☐ Tile: ☐

Gable: ☒ Hipped: ☐ Flat: ☐ Mansard: ☐ Other:

Asphalt Shngl: ☒ Metal: ☐ Wood Shngl: ☐ Other:

Good: ☐ Fair: ☒ Alt: ☐ Vy Alt: ☐ Add., Major: ☒ Minor: ☐

1700-1799: ☐ 1800-1859: ☐ 1860-1910: ☐ 1910-1945: ☒

Bibliography and further notes on Reverse

Surveyed by: Date:

BUILDING 2	
FRAME#	Pres. Funct.: Same ? ☐
Original Function	Residence ☐ Outbuilding ☐ Public ☐ Commercial ☐ Barn ☐ Industrial ☐ Structural ☐ Religious ☐
Condition/Use/Size	Deteriorated ☐ Abandoned ☐ Lrg ☐ Md ☐ Sm ☐
Building TYPE	or Stories: 1 ☐ 1-½ ☐ 2 ☐ 2+ ☐
Structure	Frame ☐ Masonry ☐ Pole ☐ Log ☐ Other:
Siding material	Clpbd ☐ Weatherbd ☐ Vert ☐ Wd Shngl ☐ Brick ☐ Stone ☐ Block ☐ Metal ☐ Asbestos ☐ Vinyl ☐ Tar Ppr ☐
Foundation	Brick ☐ Stone ☐ Block ☐ Poured or Stucco ☐ Tile ☐
Roof	Gable ☐ Hipped ☐ Flat ☐ Mansard ☐ Other
Roof Material	Asphalt Shngl ☐ Metal ☐ Wood Shngl ☐ Other
Integrity	Good ☐ Fair ☐ Alt: ☐ Vy Alt ☐ Add., Major ☐ Minor ☐
Period	1700-1799 ☐ 1800-1859 ☐ 1860-1910 ☐ 1910-1945 ☐
BUILDING 3	or Note
BUILDING 4	or Note

IL 422-0408

ILLINOIS RURAL SURVEY

County: Hildemay | Site #: 3917 | Town:

¼: NE | Sec: 18 | TWP: 44N | Range: 9E

Street: ~~2507 W. NE SHORE~~ VAUPELL | Street View: X

Industrial/Commercial Complex w/3 or more Bldgs.: ☐

FARMSTEAD ☐

House: X 2 Houses: ☐ 1 Major Barn: ☐ 2 Mjr Barns: ☐ 3 Mjr Barns: ☐ Corn Cribs, 1: ☐, 2: ☐, 3+: ☐

Garage: X Mach. Shed: ☐ Grainary: ☐ Smokehouse: ☐ Summer Kitchen: ☐ Silo: ☐ Windmill: ☐

Grain Bins: ☐ Pump House: ☐ Hog Houses: ☐ Chicken Coop: ☐ Outhouse: ☐ Mobile Homes: ☐

Sheds, 1-3: ☐ 3+: ☐ Metal Bldgs: ☐ Comments:



FRAME# 12 | Pres. Funct.: Cottage | Same ? X

Residence: X Outbuilding: ☐ Public: ☐ Commercial: ☐ Barn: ☐ Industrial: ☐ Structural: ☐ Religious: ☐

Deteriorated: ☐ Abandoned: ☐ Lrg ☐ Md X Sml ☐

1 1 1 or: | Stories: 1: ☐ 1-½: ☐ 2: ☐ 2+: ☐

Frame: X Masonry: ☐ Pole: ☐ Log: ☐ Other:

Clpbd: ☐ Weatherbd: ☐ Vert: ☐ Wd. Shngl: ☐ Brick: ☐
Stone: ☐ Block: ☐ Metal: X Asbestos: ☐ Vinyl: ☐ Tar Ppr: ☐

Brick: ☐ Stone: ☐ Block: ☐ Poured or Stucco: ☐ Tile: ☐

Gable: X Hipped: ☐ Flat: ☐ Mansard: ☐ Other:

Asphalt Shngl: X Metal: ☐ Wood Shngl: ☐ Other:

Good: ☐ Fair: X Altr: ☐ Vy Altd: ☐ Add., Major: ☐ Minor: ☐

1700-1799: ☐ 1800-1859: ☐ 1860-1910: ☐ 1910-1945: X

Bibliography and further notes on Reverse

Surveyed by: Date

#1 BUILDING 2+	FRAME# / Pres. Funct.: / Same ? ☐
Original Function	Residence ☐ Outbuilding ☐ Public ☐ Commercial ☐ Barn ☐ Industrial ☐ Structural ☐ Religious ☐
Condition/Usefulness	Deteriorated ☐ Abandoned ☐ Lrg ☐ Md ☐ Sml ☐
Building TYPE	or / Stories: 1 ☐ 1-½ ☐ 2 ☐ 2+ ☐
Structure	Frame ☐ Masonry ☐ Pole ☐ Log ☐ Other:
Siding material	Clpbd ☐ Weatherbd ☐ Vert ☐ Wd. Shngl ☐ Brick ☐ Stone ☐ Block ☐ Metal ☐ Asbestos ☐ Vinyl ☐ Tar Ppr ☐
Foundation	Brick ☐ Stone ☐ Block ☐ Poured or Stucco ☐ Tile ☐
Roof	Gable ☐ Hipped ☐ Flat ☐ Mansard ☐ Other:
Roof Material	Asphalt Shngl ☐ Metal ☐ Wood Shngl ☐ Other:
Integrity	Good ☐ Fair ☐ Altr ☐ Vy Altd ☐ Add., Major ☐ Minor ☐
Period	1700-1799 ☐ 1800-1859 ☐ 1860-1910 ☐ 1910-1945 ☐
BUILDING 3	or / Note
BUILDING 4	or / Note

IL 422-6463

ILLINOIS RURAL SURVEY

County: Hildemay | Site #: 3918 | Town:

¼: NE | Sec: 18 | TWP: 44N | Range: 9E

Street: ~~W. NE SHORE~~ VAUPELL | Street View: X

Industrial/Commercial Complex w/3 or more Bldgs.: ☐

FARMSTEAD ☐

House: X 2 Houses: ☐ 1 Major Barn: ☐ 2 Mjr Barns: ☐ 3 Mjr Barns: ☐ Corn Cribs, 1: ☐, 2: ☐, 3+: ☐

Garage: ☐ Mach. Shed: ☐ Grainary: ☐ Smokehouse: ☐ Summer Kitchen: ☐ Silo: ☐ Windmill: ☐

Grain Bins: ☐ Pump House: ☐ Hog Houses: ☐ Chicken Coop: ☐ Outhouse: ☐ Mobile Homes: ☐

Sheds, 1-3: ☐ 3+: ☐ Metal Bldgs: ☐ Comments:



FRAME# 13 | Pres. Funct.: Res. | Same ? X

Residence: X Outbuilding: ☐ Public: ☐ Commercial: ☐ Barn: ☐ Industrial: ☐ Structural: ☐ Religious: ☐

Deteriorated: X Abandoned: X Lrg ☐ Md X Sml ☐

1 0 6 or: | Stories: 1: X 1-½: ☐ 2: ☐ 2+: ☐

Frame: X Masonry: ☐ Pole: ☐ Log: ☐ Other:

Clpbd: ☐ Weatherbd: X Vert: ☐ Wd. Shngl: ☐ Brick: ☐
Stone: ☐ Block: ☐ Metal: ☐ Asbestos: ☐ Vinyl: ☐ Tar Ppr: ☐

Brick: ☐ Stone: ☐ Block: ☐ Poured or Stucco: ☐ Tile: ☐ Stilts

Gable: X Hipped: ☐ Flat: ☐ Mansard: ☐ Other:

Asphalt Shngl: X Metal: ☐ Wood Shngl: ☐ Other:

Good: X Fair: ☐ Altr: ☐ Vy Altd: ☐ Add., Major: ☐ Minor: ☐

1700-1799: ☐ 1800-1859: ☐ 1860-1910: ☐ 1910-1945: X

Bibliography and further notes on Reverse

Surveyed by: Date:

#1 BUILDING 2+	FRAME# / Pres. Funct.: / Same ? ☐
Original Function	Residence ☐ Outbuilding ☐ Public ☐ Commercial ☐ Barn ☐ Industrial ☐ Structural ☐ Religious ☐
Condition/Usefulness	Deteriorated ☐ Abandoned ☐ Lrg ☐ Md ☐ Sml ☐
Building TYPE	or / Stories: 1 ☐ 1-½ ☐ 2 ☐ 2+ ☐
Structure	Frame ☐ Masonry ☐ Pole ☐ Log ☐ Other:
Siding material	Clpbd ☐ Weatherbd ☐ Vert ☐ Wd. Shngl ☐ Brick ☐ Stone ☐ Block ☐ Metal ☐ Asbestos ☐ Vinyl ☐ Tar Ppr ☐
Foundation	Brick ☐ Stone ☐ Block ☐ Poured or Stucco ☐ Tile ☐
Roof	Gable ☐ Hipped ☐ Flat ☐ Mansard ☐ Other:
Roof Material	Asphalt Shngl ☐ Metal ☐ Wood Shngl ☐ Other:
Integrity	Good ☐ Fair ☐ Altr ☐ Vy Altd ☐ Add., Major ☐ Minor ☐
Period	1700-1799 ☐ 1800-1859 ☐ 1860-1910 ☐ 1910-1945 ☐
BUILDING 3	or / Note
BUILDING 4	or / Note

IL 422-6463

ILLINOIS RURAL SURVEY

County: McHenry | Site #: 3919 | Town:

¼: NE | Sec: 18 | TWP: 44N | Range: 9E

Street: 1107 VIOLET | Street View: ☒

Industrial/Commercial Complex w/3 or more Bldgs.: ☐

FARMSTEAD ☒

House: ☒ 2 Houses: ☐ 1 Major Barn: ☐ 2 Mjr Barns: ☐ 3 Mjr Barns: ☐ Corn Cribs: 1 ☐, 2 ☐, 3+ ☐

Garage: ☒ Mach. Shed: ☐ Granary: ☐ Smokehouse: ☐ Summer Kitchen: ☐ Silo: ☐ Windmill: ☐

Grain Bins: ☐ Pump House: ☐ Hog Houses: ☐ Chicken Coop: ☐ Outhouse: ☐ Mobile Homes: ☐

Sheds, 1-3: ☐ 3+: ☐ Metal Bldgs: ☐ Comments:



FRAME# 14 | Pres. Funct.: RESIDENCE | Same ? ☒

Residence: ☒ Outbuilding: ☐ Public: ☐ Commercial: ☐ Barn: ☐ Industrial: ☐ Structural: ☐ Religious: ☐

Determinated: ☐ Abandoned: ☐ Lrg: ☒ Md: ☐ Sml: ☐

1 1 1 8 or: | Stories: 1 ☐ 1-½ ☐ 2 ☒ 2+ ☐

Frame: ☒ Masonry: ☐ Pole: ☐ Log: ☐ Other:

Clbd: ☐ Weatherbd: ☐ Vert: ☐ Wd. Shngl: ☐ Brick: ☐ Stone: ☐ Block: ☐ Metal: ☒ Asbestos: ☐ Vinyl: ☐ Tar Ppr: ☐

Brick: ☐ Stone: ☒ Block: ☐ Poured or Stucco: ☐ Tile: ☐

Gable: ☒ Hipped: ☐ Flat: ☐ Mansard: ☐ Other:

Asphalt Shngl: ☒ Metal: ☐ Wood Shngl: ☐ Other:

Good: ☐ Fair: ☒ Alt: ☐ Vy Alt: ☐ Add., Major: ☐ Minor: ☐

1700-1799: ☐ 1800-1859: ☐ 1860-1910: ☒ 1910-1945: ☐

Bibliography and further notes on Reverse

Surveyed by: Date:

BUILDING 2	FRAME#	Pres. Funct.: Same ? ☐
Original Function	Residence ☐ Outbuilding ☐ Public ☐ Commercial ☐ Barn ☐ Industrial ☐ Structural ☐ Religious ☐	
Condition/notes	Determinated ☐ Abandoned ☐ Lrg ☐ Md ☐ Sml ☐	
Building TYPE	or	Stories: 1 ☐ 1-½ ☐ 2 ☐ 2+ ☐
Structure	Frame ☐ Masonry ☐ Pole ☐ Log ☐ Other	
Siding material	Clbd ☐ Weatherbd ☐ Vert ☐ Wd. Shngl ☐ Brick ☐ Stone ☐ Block ☐ Metal ☐ Asbestos ☐ Vinyl ☐ Tar Ppr ☐	
Foundation	Brick ☐ Stone ☐ Block ☐ Poured or Stucco ☐ Tile ☐	
Roof	Gable ☐ Hipped ☐ Flat ☐ Mansard ☐ Other	
Roof Material	Asphalt Shngl ☐ Metal ☐ Wood Shngl ☐ Other	
Integrity	Good ☐ Fair ☐ Alt ☐ Vy Alt ☐ Add., Major ☐ Minor ☐	
Period	1700-1799 ☐ 1800-1859 ☐ 1860-1910 ☐ 1910-1945 ☐	
BUILDING 3	or	Note
BUILDING 4	or	Note

IL 422-0405

ILLINOIS RURAL SURVEY

County: McHenry | Site #: 3920 | Town:

¼: NW | Sec: 17 | TWP: 44 N | Range: 9E

Street: 2522 SHEIDLN | Street View: ☒

Industrial/Commercial Complex w/3 or more Bldgs.: ☐

FARMSTEAD ☐

House: ☒ 2 Houses: ☐ 1 Major Barn: ☐ 2 Mjr Barns: ☐ 3 Mjr Barns: ☐ Corn Cribs: 1 ☐, 2 ☐, 3+ ☐

Garage: ☒ Mach. Shed: ☐ Granary: ☐ Smokehouse: ☐ Summer Kitchen: ☐ Silo: ☐ Windmill: ☐

Grain Bins: ☐ Pump House: ☐ Hog Houses: ☐ Chicken Coop: ☐ Outhouse: ☐ Mobile Homes: ☐

Sheds, 1-3: ☐ 3+: ☐ Metal Bldgs: ☐ Comments:



FRAME# 15 | Pres. Funct.: COTTAGE | Same ? ☒

Residence: ☒ Outbuilding: ☐ Public: ☐ Commercial: ☐ Barn: ☐ Industrial: ☐ Structural: ☐ Religious: ☐

Determinated: ☐ Abandoned: ☐ Lrg: ☐ Md: ☒ Sml: ☐

1 1 1 1 or: 110 | Stories: 1-½ ☒ 1-½: ☐ 2: ☐ 2+: ☐

Frame: ☒ Masonry: ☐ Pole: ☐ Log: ☐ Other:

Clbd: ☐ Weatherbd: ☐ Vert: ☐ Wd. Shngl: ☐ Brick: ☐ Stone: ☐ Block: ☐ Metal: ☒ Asbestos: ☐ Vinyl: ☐ Tar Ppr: ☐ & STUCCO

Brick: ☐ Stone: ☐ Block: ☐ Poured or Stucco: ☐ Tile: ☐

Gable: ☒ Hipped: ☒ Flat: ☐ Mansard: ☐ Other:

Asphalt Shngl: ☒ Metal: ☐ Wood Shngl: ☐ Other:

Good: ☐ Fair: ☒ Alt: ☐ Vy Alt: ☐ Add., Major: ☐ Minor: ☐

1700-1799: ☐ 1800-1859: ☐ 1860-1910: ☐ 1910-1945: ☒

Bibliography and further notes on Reverse

Surveyed by: Date:

BUILDING 2	FRAME#	Pres. Funct.: Same ? ☐
Original Function	Residence ☐ Outbuilding ☐ Public ☐ Commercial ☐ Barn ☐ Industrial ☐ Structural ☐ Religious ☐	
Condition/notes	Determinated ☐ Abandoned ☐ Lrg ☐ Md ☐ Sml ☐	
Building TYPE	or	Stories: 1 ☐ 1-½ ☐ 2 ☐ 2+ ☐
Structure	Frame ☐ Masonry ☐ Pole ☐ Log ☐ Other	
Siding material	Clbd ☐ Weatherbd ☐ Vert ☐ Wd. Shngl ☐ Brick ☐ Stone ☐ Block ☐ Metal ☐ Asbestos ☐ Vinyl ☐ Tar Ppr ☐	
Foundation	Brick ☐ Stone ☐ Block ☐ Poured or Stucco ☐ Tile ☐	
Roof	Gable ☐ Hipped ☐ Flat ☐ Mansard ☐ Other	
Roof Material	Asphalt Shngl ☐ Metal ☐ Wood Shngl ☐ Other	
Integrity	Good ☐ Fair ☐ Alt ☐ Vy Alt ☐ Add., Major ☐ Minor ☐	
Period	1700-1799 ☐ 1800-1859 ☐ 1860-1910 ☐ 1910-1945 ☐	
BUILDING 3	or	Note
BUILDING 4	or	Note

IL 422-0405

ILLINOIS RURAL SURVEY

County: Whiteside | Site #: 3921 | Town:
¼: NW | Sec: 17 | TWP: 4N | Range: 1E
Street: 2520 SCHEID | Street View: ☒
Industrial/Commercial Complex w/3 or more Bldgs.: ☐

FARMSTEAD ☐
House: ☒ 2 Houses: ☐ 1 Major Barn: ☐ 2 Mjr Barns: ☐ 3 Mjr Barns: ☐ Corn Cribs, 1 ☐, 2 ☐, 3+ ☐
Garage: ☒ Mach. Shed: ☐ Granary: ☐ Smokehouse: ☐ Summer Kitchen: ☐ Silo ☐ Windmill ☐
Grain Bins: ☐ Pump House: ☐ Hog Houses: ☐ Chicken Coop: ☐ Outhouse: ☐ Mobile Homes: ☐
Sheds, 1-3: ☐ 3+: ☐ Metal Bldgs: ☐ Comments:



FRAME# 16	Pres. Funct.: Res/Cottage	Same ? ☒	w/ BUILDING 2 or FRAME#
Residence: ☒ Outbuilding: ☐ Public: ☐ Commercial: ☐ Barn: ☐ Industrial: ☐ Structural: ☐ Religious: ☐			Original Function: Residence ☐ Outbuilding ☐ Public ☐ Commercial ☐ Barn ☐ Industrial ☐ Structural ☐ Religious ☐
Deteriorated: ☐ Abandoned: ☐ Lrg ☐ Md ☒ Sml ☐			Condition/Use/Size: Deteriorated ☐ Abandoned ☐ Lrg ☐ Md ☐ Sm ☐
1 1 1 1 or: ~~105~~	Stories: 1 ☒ 1-½: ☐ 2: ☐ 2+: ☐		Building TYPE: or Stories: 1 ☐ 1-½: ☐ 2: ☐ 2+: ☐
Frame: ☒ Masonry: ☐ Pole: ☐ Log: ☐ Other:			Structure: Frame ☐ Masonry ☐ Pole ☐ Log ☐ Other
Clpbd: ☐ Weatherbd: ☐ Vert: ☐ Wd. Shngl: ☒ Brick: ☐ Stone: ☐ Block: ☐ Metal: ☐ Asbestos: ☒ Vinyl: ☐ Tar Ppr: ☐			Siding material: Clpbd ☐ Weatherbd ☐ Vert ☐ Wd. Shngl ☐ Brick ☐ Stone ☐ Block ☐ Metal ☐ Asbestos ☐ Vinyl ☐ Tar Ppr ☐
Brick: ☐ Stone: ☒ Block: ☐ Poured or Stucco: ☐ Tile: ☐			Foundation: Brick ☐ Stone ☐ Block ☐ Poured or Stucco ☐ Tile ☐
Gable: ☒ Hipped: ☐ Flat: ☐ Mansard: ☐ Other:			Roof: Gable ☐ Hipped ☐ Flat ☐ Mansard ☐ Other
Asphalt Shngl: ☒ Metal: ☐ Wood Shngl: ☐ Other:			Roof Material: Asphalt Shngl ☐ Metal ☐ Wood Shngl ☐ Other
Good: ☒ Fair: ☐ Alt: ☐ Vy Alt: ☐ Add., Major: ☐ Minor: ☐			Integrity: Good ☐ Fair ☐ Alt ☐ Vy Alt ☐ Add., Major ☐ Minor ☐
1700-1799: ☐ 1800-1859: ☐ 1860-1910: ☐ 1910-1945: ☒			Period: 1700-1799 ☐ 1800-1859 ☐ 1860-1910 ☐ 1910-1945 ☐
Bibliography and further notes on Reverse			BUILDING 3: or Note:
Surveyed by: Date:			BUILDING 4: or Note:

IL 422-0485

ILLINOIS RURAL SURVEY

County: Whiteside | Site #: 3922 | Town:
¼: NW | Sec: 17 | TWP: 4N | Range: 1E
Street: 2515 SCHEID | Street View: ☒
Industrial/Commercial Complex w/3 or more Bldgs.: ☐

FARMSTEAD ☐
House: ☐ 2 Houses: ☒ 1 Major Barn: ☐ 2 Mjr Barns: ☐ 3 Mjr Barns: ☐ Corn Cribs, 1 ☐, 2 ☐, 3+ ☐
Garage: ☐ Mach. Shed: ☐ Granary: ☐ Smokehouse: ☐ Summer Kitchen: ☐ Silo: ☐ Windmill: ☐
Grain Bins: ☐ Pump House: ☐ Hog Houses: ☐ Chicken Coop: ☐ Outhouse: ☐ Mobile Homes: ☐
Sheds, 1-3: ☐ 3+: ☐ Metal Bldgs: ☐ Comments:



FRAME# 17	Pres. Funct.: Cottage	Same ? ☒	w/ BUILDING 2 or FRAME# 18
Residence: ☒ Outbuilding: ☐ Public: ☐ Commercial: ☐ Barn: ☐ Industrial: ☐ Structural: ☐ Religious: ☐			Original Function: Residence ☒ Outbuilding ☐ Public ☐ Commercial ☐ Barn ☐ Industrial ☐ Structural ☐ Religious ☐
Deteriorated: ☐ Abandoned: ☐ Lrg ☐ Md ☐ Sml ☐			Condition/Use/Size: Deteriorated ☒ Abandoned ☐ Lrg ☐ Md ☒ Sm ☐
1 1 1 1 or: 105	Stories: 1 ☒ 1-½: ☐ 2: ☐ 2+: ☐		Building TYPE: 1 0 6 or Stories: 1 ☒ 1-½: ☐ 2: ☐ 2+: ☐
Frame: ☒ Masonry: ☐ Pole: ☐ Log: ☐ Other:			Structure: Frame ☐ Masonry ☐ Pole ☐ Log ☐ Other
Clpbd: ☐ Weatherbd: ☐ Vert: ☐ Wd. Shngl: ☐ Brick: ☐ Stone: ☐ Block: ☐ Metal: ☐ Asbestos: ☒ Vinyl: ☐ Tar Ppr: ☐			Siding material: Clpbd ☐ Weatherbd ☐ Vert ☐ Wd. Shngl ☐ Brick ☐ Stone ☐ Block ☐ Metal ☐ Asbestos ☒ Vinyl ☐ Tar Ppr ☐ (FAKE BRICK)
Brick: ☐ Stone: ☒ Block: ☐ Poured or Stucco: ☐ Tile: ☐			Foundation: Brick ☐ Stone ☐ Block ☐ Poured or Stucco ☐ Tile ☐ STONE
Gable: ☒ Hipped: ☐ Flat: ☐ Mansard: ☐ Other:			Roof: Gable ☒ Hipped ☐ Flat ☐ Mansard ☐ Other
Asphalt Shngl: ☒ Metal: ☐ Wood Shngl: ☐ Other:			Roof Material: Asphalt Shngl ☒ Metal ☐ Wood Shngl ☐ Other
Good: ☒ Fair: ☐ Alt: ☐ Vy Alt: ☐ Add., Major: ☐ Minor: ☐			Integrity: Good ☒ Fair ☐ Alt ☐ Vy Alt ☐ Add., Major ☐ Minor ☐
1700-1799: ☐ 1800-1859: ☐ 1860-1910: ☐ 1910-1945: ☒			Period: 1700-1799 ☐ 1800-1859 ☐ 1860-1910 ☐ 1910-1945 ☒
Bibliography and further notes on Reverse			BUILDING 3: or Note:
Surveyed by: Date:			BUILDING 4: or Note:

IL 422-0453

ILLINOIS RURAL SURVEY

County: Mahomet | Site #: 3923 | Town:
Qtr: NW | Sec: 17 | TWP: 44N | Range: 9E
Street: SHEID LN | Street View: ✓
Industrial/Commercial Complex w/3 or more Bldgs.: ☐

FARMSTEAD ☐
House: ☐ 2 Houses: ✓ 1 Major Barn ☐ 2 Mjr Barns: ☐ 3 Mjr Barns: ☐ Corn Cribs: 1 ☐, 2 ☐, 3+ ☐
Garage: ☐ Mach. Shed: ☐ Grainary: ☐ Smokehouse: ☐ Summer Kitchen: ☐ Silo: ☐ Windmill: ☐
Grain Bins: ☐ Pump House: ☐ Hog Houses: ☐ Chicken Coop: ☐ Outhouse: ☐ Mobile Homes: ☐
Sheds, 1-3: ☐ 3+: ☐ Metal Bldgs: ☐ Comments: Smaller cottage is alone



FRAME# 19 | Pres. Funct.: Cottage | Same ? ✓
Residence: ✓ Outbuilding: ☐ Public: ☐ Commercial: ☐ Barn: ☐ Industrial: ☐ Structural: ☐ Religious: ☐
Deteriorated: ☐ Abandoned: ☐ Lrg: ☐ Md: ☐ Sml: ✓
1 | 1 | 0 or: | Stories: 1: ✓ 1-½: ☐ 2: ☐ 2+: ☐
Frame: ✓ Masonry: ☐ Pole: ☐ Log: ☐ Other:
Clpbd: ☐ Weatherbd: ☐ Vert: ☐ Wd. Shngl: ☐ Brick: ☐
Stone: ☐ Block: ☐ Metal: ☐ Asbestos: ✓ Vinyl: ☐ Tar Ppr: ☐
Brick: ☐ Stone: ☐ Block: ☐ Poured or Stucco: ☐ Tile: ☐
Gable: ☐ Hipped: ✓ Flat: ☐ Mansard: ☐ Other:
Asphalt Shngl: ✓ Metal: ☐ Wood Shngl: ☐ Other:
Good: ✓ Fair: ☐ Alt: ☐ Vy Alld: ☐ Add., Major: ☐ Minor: ☐
1700-1799: ☐ 1800-1859: ☐ 1860-1910: ☐ 1910-1945: ✓

Bibliography and further notes on Reverse

Surveyed by: _____ Date: _____

#1 BUILDING 2 #	FRAME#	Pres. Funct.	Same ? ☐
Original Function	Residence ☐ Outbuilding ☐ Public ☐ Commercial ☐ Barn ☐ Industrial ☐ Structural ☐ Religious ☐		
Condition/use/size	Deteriorated ☐ Abandoned ☐ Lrg ☐ Md ☐ Sm ☐		
Building TYPE	or	Stories: 1 ☐ 1-½ ☐ 2 ☐ 2+ ☐	
Structure	Frame ☐ Masonry ☐ Pole ☐ Log ☐ Other		
Siding material	Clpbd ☐ Weatherbd ☐ Vert ☐ Wd. Shngl ☐ Brick ☐ Stone ☐ Block ☐ Metal ☐ Asbestos ☐ Vinyl ☐ Tar Ppr ☐		
Foundation	Brick ☐ Stone ☐ Block ☐ Poured or Stucco ☐ Tile ☐		
Roof	Gable ☐ Hipped ☐ Flat ☐ Mansard ☐ Other		
Roof Material	Asphalt Shngl ☐ Metal ☐ Wood Shngl ☐ Other		
Integrity	Good ☐ Fair ☐ Alt ☐ Vy Alld ☐ Add., Major ☐ Minor ☐		
Period	1700-1799 ☐ 1800-1859 ☐ 1860-1910 ☐ 1910-1945 ☐		
BUILDING 3	or	Note	
BUILDING 4	or	Note	

IL 422-0485

ILLINOIS RURAL SURVEY

County: Mahomet | Site #: 3924 | Town:
Qtr: NW | Sec: 17 | TWP: 44N | Range: 9E
Street: 2505 SHEID | Street View: ✓
Industrial/Commercial Complex w/3 or more Bldgs.: ☐

FARMSTEAD ☐
House: ☐ 2 Houses: ☐ 1 Major Barn: ☐ 2 Mjr Barns: ☐ 3 Mjr Barns: ☐ Corn Cribs: 1 ☐, 2 ☐, 3+ ☐
Garage: ☐ Mach. Shed: ☐ Grainary: ☐ Smokehouse: ☐ Summer Kitchen: ☐ Silo: ☐ Windmill: ☐
Grain Bins: ☐ Pump House: ☐ Hog Houses: ☐ Chicken Coop: ☐ Outhouse: ☐ Mobile Homes: ☐
Sheds, 1-3: ☐ 3+: ☐ Metal Bldgs: ☐ Comments:



FRAME# 20 | Pres. Funct.: COTTAGE | Same ? ✓
Residence: ✓ Outbuilding: ☐ Public: ☐ Commercial: ☐ Barn: ☐ Industrial: ☐ Structural: ☐ Religious: ☐
Deteriorated: ☐ Abandoned: ☐ Lrg: ☐ Md: ✓ Sml: ☐
1 | 1 | 0 or: | Stories: 1: ✓ 1-½: ☐ 2: ☐ 2+: ☐
Frame: ✓ Masonry: ☐ Pole: ☐ Log: ☐ Other:
Clpbd: ☐ Weatherbd: ☐ Vert: ☐ Wd. Shngl: ☐ Brick: ☐
Stone: ☐ Block: ☐ Metal: ☐ Asbestos: ✓ Vinyl: ☐ Tar Ppr: ☐
Brick: ☐ Stone: ☐ Block: ☐ Poured or Stucco: ☐ Tile: ☐
Gable: ✓ Hipped: ☐ Flat: ☐ Mansard: ☐ Other:
Asphalt Shngl: ✓ Metal: ☐ Wood Shngl: ☐ Other:
Good: ✓ Fair: ☐ Alt: ☐ Vy Alld: ☐ Add., Major: ☐ Minor: ☐
1700-1799: ☐ 1800-1859: ☐ 1860-1910: ☐ 1910-1945: ✓

Bibliography and further notes on Reverse

Surveyed by: _____ Date: _____

#1 BUILDING 2 #	FRAME#	Pres. Funct.	Same ? ☐
Original Function	Residence ☐ Outbuilding ☐ Public ☐ Commercial ☐ Barn ☐ Industrial ☐ Structural ☐ Religious ☐		
Condition/use/size	Deteriorated ☐ Abandoned ☐ Lrg ☐ Md ☐ Sm ☐		
Building TYPE	or	Stories: 1 ☐ 1-½ ☐ 2 ☐ 2+ ☐	
Structure	Frame ☐ Masonry ☐ Pole ☐ Log ☐ Other		
Siding material	Clpbd ☐ Weatherbd ☐ Vert ☐ Wd. Shngl ☐ Brick ☐ Stone ☐ Block ☐ Metal ☐ Asbestos ☐ Vinyl ☐ Tar Ppr ☐		
Foundation	Brick ☐ Stone ☐ Block ☐ Poured or Stucco ☐ Tile ☐		
Roof	Gable ☐ Hipped ☐ Flat ☐ Mansard ☐ Other		
Roof Material	Asphalt Shngl ☐ Metal ☐ Wood Shngl ☐ Other		
Integrity	Good ☐ Fair ☐ Alt ☐ Vy Alld ☐ Add., Major ☐ Minor ☐		
Period	1700-1799 ☐ 1800-1859 ☐ 1860-1910 ☐ 1910-1945 ☐		
BUILDING 3	or	Note	
BUILDING 4	or	Note	

IL 422-0485

ILLINOIS RURAL SURVEY

County: McHenry | Site #: 3925 | Town:
Qtr: NW | Sec: 17 | TWP: 44N | Range: 9E
Street: 2503 SCHEID | Street View: ✓

Industrial/Commercial Complex w/3 or more Bldgs.: ☐

FARMSTEAD ☐

House: ✓ 2 Houses: ☐ 1 Major Barn: ☐ 2 Mj Barns: ☐ 3 Mj Barns: ☐ Corn Cribs: 1 ☐, 2 ☐, 3+ ☐
Garage: ☐ Mach. Shed: ☐ Granary: ☐ Smokehouse: ☐ Summer Kitchen: ☐ Silo: ☐ Windmill: ☐
Grain Barn: ☐ Pump House: ☐ Hog Houses: ☐ Chicken Coop: ☐ Outhouse: ☐ Mobile Homes: ☐
Shacks, 1-2: ☐ 3+: ☐ Metal Bldgs: ☐ Comments:



FRAME# 3021 Pres. Funct.: Cottage Same ? ☐

Residence: ✓ Outbuilding: ☐ Public: ☐ Commercial: ☐ Barn: ☐ Industrial: ☐ Structural: ☐ Religious: ☐
Deteriorated: ☐ Abandoned: ☐ Lrg: ☐ Md: ☐ Sm: ✓
1 1 1 or: Stories: 1: ✓ 1-½: ☐ 2: ☐ 2+: ☐
Frame: ✓ Masonry: ☐ Pole: ☐ Log: ☐ Other:
Clpbd: ✓ Weatherbd: ☐ Vert: ☐ Wd. Shngl: ☐ Brick: ☐
Stone: ☐ Block: ☐ Metal: ☐ Asbestos: ☐ Vinyl: ☐ Tar Ppr: ☐
Brick: ☐ Stone: ☐ Block: ☐ Poured or Stucco: ☐ Tile: ☐
Gable: ✓ Hipped: ☐ Flat: ☐ Mansard: ☐ Other:
Asphalt Shngl: ✓ Metal: ☐ Wood Shngl: ☐ Other:
Good: ✓ Fair: ☐ Alt: ☐ Vy Alt: ☐ Add., Major: ☐ Minor: ☐
1700-1799: ☐ 1800-1859: ☐ 1860-1910: ☐ 1910-1945: ✓

Bibliography and further notes on Reverse

Surveyed by: _____ Date: _____

#1 BUILDING 2#	FRAME# / Pres. Funct. / Same ? ☐
Original Function	Residence ☐ Outbuilding ☐ Public ☐ Commercial ☐ Barn ☐ Industrial ☐ Structural ☐ Religious ☐
Condition/usefulness	Deteriorated ☐ Abandoned ☐ Lrg ☐ Md ☐ Sm ☐
Building TYPE	or / Stories: 1 ☐ 1½ ☐ 2 ☐ 2+ ☐
Structure	Frame ☐ Masonry ☐ Pole ☐ Log ☐ Other
Siding material	Clpbd ☐ Weatherbd ☐ Vert ☐ Wd. Shngl ☐ Brick ☐ Stone ☐ Block ☐ Metal ☐ Asbestos ☐ Vinyl ☐ Tar Ppr ☐
Foundation	Brick ☐ Stone ☐ Block ☐ Poured or Stucco ☐ Tile ☐
Roof	Gable ☐ Hipped ☐ Flat ☐ Mansard ☐ Other
Roof Material	Asphalt Shngl ☐ Metal ☐ Wood Shngl ☐ Other
Integrity	Good ☐ Fair ☐ Alt ☐ Vy Alt ☐ Add., Major ☐ Minor ☐
Period	1700-1799 ☐ 1800-1859 ☐ 1860-1910 ☐ 1910-1945 ☐
BUILDING 3	or / Note
BUILDING 4	or / Note

IL 422-0483

ILLINOIS RURAL SURVEY

County: McHenry | Site #: 3926 | Town:
Qtr: NW | Sec: 17 | TWP: 44N | Range: 9E
Street: 2510 SCHEID LN | Street View: ✓

Industrial/Commercial Complex w/3 or more Bldgs.: ☐

FARMSTEAD ☐

House: ✓ 2 Houses: ☐ 1 Major Barn: ☐ 2 Mj Barns: ☐ 3 Mj Barns: ☐ Corn Cribs: 1 ☐, 2 ☐, 3+ ☐
Garage: ☐ Mach. Shed: ☐ Granary: ☐ Smokehouse: ☐ Summer Kitchen: ☐ Silo: ☐ Windmill: ☐
Grain Barn: ☐ Pump House: ☐ Hog Houses: ☐ Chicken Coop: ☐ Outhouse: ☐ Mobile Homes: ☐
Shacks, 1-2: ☐ 3+: ☐ Metal Bldgs: ☐ Comments:



FRAME# 3022 Pres. Funct.: Cottage Same ? ✓

Residence: ✓ Outbuilding: ☐ Public: ☐ Commercial: ☐ Barn: ☐ Industrial: ☐ Structural: ☐ Religious: ☐
Deteriorated: ☐ Abandoned: ☐ Lrg: ☐ Md: ☐ Sm: ✓
1 1 1 or: Stories: 1: ✓ 1-½: ☐ 2: ☐ 2+: ☐
Frame: ✓ Masonry: ☐ Pole: ☐ Log: ☐ Other:
Clpbd: ✓ Weatherbd: ☐ Vert: ☐ Wd. Shngl: ☐ Brick: ☐
Stone: ☐ Block: ☐ Metal: ☐ Asbestos: ☐ Vinyl: ☐ Tar Ppr: ☐
Brick: ☐ Stone: ☐ Block: ☐ Poured or Stucco: ☐ Tile: ☐ Blocks
Gable: ✓ Hipped: ☐ Flat: ☐ Mansard: ☐ Other:
Asphalt Shngl: ✓ Metal: ☐ Wood Shngl: ☐ Other:
Good: ✓ Fair: ☐ Alt: ☐ Vy Alt: ☐ Add., Major: ☐ Minor: ☐
1700-1799: ☐ 1800-1859: ☐ 1860-1910: ☐ 1910-1945: ✓

Bibliography and further notes on Reverse

Surveyed by: _____ Date: _____

#1 BUILDING 2#	FRAME# / Pres. Funct. / Same ? ☐
Original Function	Residence ☐ Outbuilding ☐ Public ☐ Commercial ☐ Barn ☐ Industrial ☐ Structural ☐ Religious ☐
Condition/usefulness	Deteriorated ☐ Abandoned ☐ Lrg ☐ Md ☐ Sm ☐
Building TYPE	or / Stories: 1 ☐ 1½ ☐ 2 ☐ 2+ ☐
Structure	Frame ☐ Masonry ☐ Pole ☐ Log ☐ Other
Siding material	Clpbd ☐ Weatherbd ☐ Vert ☐ Wd. Shngl ☐ Brick ☐ Stone ☐ Block ☐ Metal ☐ Asbestos ☐ Vinyl ☐ Tar Ppr ☐
Foundation	Brick ☐ Stone ☐ Block ☐ Poured or Stucco ☐ Tile ☐
Roof	Gable ☐ Hipped ☐ Flat ☐ Mansard ☐ Other
Roof Material	Asphalt Shngl ☐ Metal ☐ Wood Shngl ☐ Other
Integrity	Good ☐ Fair ☐ Alt ☐ Vy Alt ☐ Add., Major ☐ Minor ☐
Period	1700-1799 ☐ 1800-1859 ☐ 1860-1910 ☐ 1910-1945 ☐
BUILDING 3	or / Note
BUILDING 4	or / Note

IL 422-0483

ILLINOIS RURAL SURVEY

County: McHenry | Site #: 3927 | Town:
¼: SW | Sec: 17 | TWP: 44 N | Range: 9E
Street: 2717 River Rd | Street View: ✓
Industrial/Commercial Complex w/3 or more Bldgs.: ☐

FARMSTEAD [ ]
House: ✓ 2 Houses: ☐ 1 Major Barn: ☐ 2 Mjr Barns: ☐ 3 Mjr Barns: ☐ Corn Cribs, 1: ☐, 2: ☐, 3+: ☐
Garage: ✓ Mach. Shed: ☐ Grainery: ☐ Smokehouse: ☐ Summer Kitchen: ☐ Silo: ☐ Windmill: ☐
Grain Bins: ☐ Pump House: ☐ Hog Houses: ☐ Chicken Coop: ☐ Outhouse: ☐ Mobile Homes: ☐
Sheds, 1-3: ☐ 3+: ☐ Metal Bldgs: ☐ Comments:



FRAME# 23 | Pres. Funct.: Cottage | Same ? ✓

Residence: ✓ Outbuilding: ☐ Public: ☐ Commercial: ☐ Barn: ☐ Industrial: ☐ Structural: ☐ Religious: ☐
Deteriorated: ☐ Abandoned: ☐ Lrg: ☐ Md: ✓ Sml: ☐
1 1 1 1 or: 105 | Stories: 1: ✓ 1-½: ☐ 2: ☐ 2+: ☐
Frame: ✓ Masonry: ☐ Pole: ☐ Log: ☐ Other:
Clpbd: ☐ Weathrbd: ☐ Vert: ☐ Wd. Shngl: ☐ Brick: ☐
Stone: ☐ Block: ☐ Metal: ✓ Asbestos: ☐ Vinyl: ☐ Tar Ppr: ☐
Brick: ☐ Stone: ☐ Block: ✓ Poured or Stucco: ☐ Tile: ☐ (New Foundation)
Gable: ✓ Hipped: ☐ Flat: ☐ Mansard: ☐ Other:
Asphalt Shngl: ✓ Metal: ☐ Wood Shngl: ☐ Other:
Good: ☐ Fair: ✓ Altr: ☐ Vy Altd: ☐ Add., Major: ☐ Minor: ☐
1700-1799: ☐ 1800-1859: ☐ 1860-1910: ☐ 1910-1945: ✓

Bibliography and further notes on Reverse

Surveyed by: MB | Date: 10/21/86

#1 BUILDING 2#	FRAME#	Pres. Funct.:	Same ? ☐
Original Function	Residence: ☐ Outbuilding: ☐ Public: ☐ Commercial: ☐ Barn: ☐ Industrial: ☐ Structural: ☐ Religious: ☐		
Condition/Use/Size	Deteriorated: ☐ Abandoned: ☐ Lrg: ☐ Md: ☐ Sm: ☐		
Building TYPE	or	Stories, 1: ☐ 1-½: ☐ 2: ☐ 2+: ☐	
Structure	Frame: ☐ Masonry: ☐ Pole: ☐ Log: ☐ Other:		
Siding material	Clpbd: ☐ Weathrbd: ☐ Vert: ☐ Wd. Shngl: ☐ Brick: ☐ Stone: ☐ Block: ☐ Metal: ☐ Asbestos: ☐ Vinyl: ☐ Tar Ppr: ☐		
Foundation	Brick: ☐ Stone: ☐ Block: ☐ Poured or Stucco: ☐ Tile: ☐		
Roof	Gable: ☐ Hipped: ☐ Flat: ☐ Mansard: ☐ Other:		
Roof Material	Asphalt Shngl: ☐ Metal: ☐ Wood Shngl: ☐ Other:		
Integrity	Good: ☐ Fair: ☐ Altr: ☐ Vy Altd: ☐ Add., Major: ☐ Minor: ☐		
Period	1700-1799: ☐ 1800-1859: ☐ 1860-1910: ☐ 1910-1945: ☐		
BUILDING 3	or	Note:	
BUILDING 4	or	Note:	

IL 422-0465

ILLINOIS RURAL SURVEY

County: McHenry | Site #: 3928 | Town:
¼: SW | Sec: 17 | TWP: 44 N | Range: 9E
Street: 2723 River Rd | Street View: ✓
Industrial/Commercial Complex w/3 or more Bldgs.: ☐

FARMSTEAD ☐
House: ✓ 2 Houses: ☐ 1 Major Barn: ☐ 2 Mjr Barns: ☐ 3 Mjr Barns: ☐ Corn Cribs, 1: ☐, 2: ☐, 3+: ☐
Garage: ✓ Mach. Shed: ☐ Grainery: ☐ Smokehouse: ☐ Summer Kitchen: ☐ Silo: ☐ Windmill: ☐
Grain Bins: ☐ Pump House: ☐ Hog Houses: ☐ Chicken Coop: ☐ Outhouse: ☐ Mobile Homes: ☐
Sheds, 1-3: ☐ 3+: ☐ Metal Bldgs: ☐ Comments:



FRAME# 24 | Pres. Funct.: Cottage | Same ? ✓

Residence: ✓ Outbuilding: ☐ Public: ☐ Commercial: ☐ Barn: ☐ Industrial: ☐ Structural: ☐ Religious: ☐
Deteriorated: ☐ Abandoned: ☐ Lrg: ☐ Md: ✓ Sml: ☐
1 1 1 0 or: | Stories, 1: ☐ 1-½: ✓ 2: ☐ 2+: ☐
Frame: ✓ Masonry: ☐ Pole: ☐ Log: ☐ Other:
Clpbd: ☐ Weathrbd: ☐ Vert: ☐ Wd. Shngl: ☐ Brick: ☐
Stone: ☐ Block: ☐ Metal: ☐ Asbestos: ✓ Vinyl: ☐ Tar Ppr: ☐
Brick: ☐ Stone: ☐ Block: ☐ Poured or Stucco: ☐ Tile: ☐
Gable: ☐ Hipped: ✓ Flat: ☐ Mansard: ☐ Other:
Asphalt Shngl: ✓ Metal: ☐ Wood Shngl: ☐ Other:
Good: ☐ Fair: ✓ Altr: ☐ Vy Altd: ☐ Add., Major: ☐ Minor: ✓
1700-1799: ☐ 1800-1859: ☐ 1860-1910: ☐ 1910-1945: ✓

Bibliography and further notes on Reverse

Surveyed by: MB | Date: 10/21/86

#1 BUILDING 2#	FRAME#	Pres. Funct.:	Same ? ☐
Original Function	Residence: ☐ Outbuilding: ☐ Public: ☐ Commercial: ☐ Barn: ☐ Industrial: ☐ Structural: ☐ Religious: ☐		
Condition/Use/Size	Deteriorated: ☐ Abandoned: ☐ Lrg: ☐ Md: ☐ Sm: ☐		
Building TYPE	or	Stories, 1: ☐ 1-½: ☐ 2: ☐ 2+: ☐	
Structure	Frame: ☐ Masonry: ☐ Pole: ☐ Log: ☐ Other:		
Siding material	Clpbd: ☐ Weathrbd: ☐ Vert: ☐ Wd. Shngl: ☐ Brick: ☐ Stone: ☐ Block: ☐ Metal: ☐ Asbestos: ☐ Vinyl: ☐ Tar Ppr: ☐		
Foundation	Brick: ☐ Stone: ☐ Block: ☐ Poured or Stucco: ☐ Tile: ☐		
Roof	Gable: ☐ Hipped: ☐ Flat: ☐ Mansard: ☐ Other:		
Roof Material	Asphalt Shngl: ☐ Metal: ☐ Wood Shngl: ☐ Other:		
Integrity	Good: ☐ Fair: ☐ Altr: ☐ Vy Altd: ☐ Add., Major: ☐ Minor: ☐		
Period	1700-1799: ☐ 1800-1859: ☐ 1860-1910: ☐ 1910-1945: ☐		
BUILDING 3	or	Note:	
BUILDING 4	or	Note:	

IL 422-0465

ILLINOIS RURAL SURVEY

County: McHenry | Site #: 3929 | Town:
¼: SW | Sec: 17 | TWP: 44 N | Range: 9E
Street: 2801 River Rd | Street View: ✓
Industrial/Commercial Complex w/3 or more Bldgs.: ☐

FARMSTEAD ☐
House: ☒ 2 Houses: ☐ 1 Major Barn: ☐ 2 Mjr Barns: ☐ 3 Mjr Barns: ☐ Corn Cribs, 1: ☐, 2: ☐, 3+: ☐
Garage: ☒ Mach. Shed: ☐ Grainery: ☐ Smokehouse: ☐ Summer Kitchen: ☐ Silo: ☐ Windmill: ☐
Grain Bins: ☐ Pump House: ☐ Hog Houses: ☐ Chicken Coop: ☐ Outhouse: ☐ Mobile Homes: ☐
Sheds, 1-3: ☐ 3+: ☐ Metal Bldgs: ☐ Comments:



FRAME# 38 | Pres. Funct.: Cottage | Same ? ☐

Residence: ☒ Outbuilding: ☐ Public: ☐ Commercial: ☐ Barn: ☐ Industrial: ☐ Structural: ☐ Religious: ☐
Deteriorated: ☐ Abandoned: ☐ Lrg: ☒ Mid: ☐ Sml: ☐
/ / / / / or: | Stories: 1: ☐ 1-½: ☒ 2: ☐ 2+: ☐
Frame: ☐ Masonry: ☐ Pole: ☐ Log: ☐ Other:
Clpbd: ☐ Weatherbd: ☐ Vert: ☐ Wd. Shngl: ☐ Brick: ☐
Stone: ☐ Block: ☐ Metal: ☐ Asbestos: ☒ Vinyl: ☐ Tar Ppr: ☐
Brick: ☐ Stone: ☐ Block: ☐ Poured or Stucco: ☐ Tile: ☐
Gable: ☒ Hipped: ☐ Flat: ☐ Mansard: ☐ Other:
Asphalt Shngl: ☒ Metal: ☐ Wood Shngl: ☐ Other:
Good: ☐ Fair: ☒ Alt'r: ☐ Vy Alt'd: ☐ Add., Major: ☐ Minor: ☒ (Porch)
1700-1799: ☐ 1800-1859: ☐ 1860-1910: ☐ 1910-1945: ☒

Bibliography and further notes on Reverse

Surveyed by: NEB | Date: 10/21/86

BUILDING 2	
FRAME#	Pres. Funct.: ____ Same ? ☐
Original Function	Residence: ☐ Outbuilding: ☐ Public: ☐ Commercial: ☐ Barn: ☐ Industrial: ☐ Structural: ☐ Religious: ☐
Condition/use/size	Deteriorated: ☐ Abandoned: ☐ Lrg: ☐ Mid: ☐ Sml: ☐
Building TYPE	/ / / / or: ____ Stories: 1: ☐ 1-½: ☐ 2: ☐ 2+: ☐
Structure	Frame: ☐ Masonry: ☐ Pole: ☐ Log: ☐ Other:
Siding material	Clpbd: ☐ Weatherbd: ☐ Vert: ☐ Wd. Shngl: ☐ Brick: ☐ Stone: ☐ Block: ☐ Metal: ☐ Asbestos: ☐ Vinyl: ☐ Tar Ppr: ☐
Foundation	Brick: ☐ Stone: ☐ Block: ☐ Poured or Stucco: ☐ Tile: ☐
Roof	Gable: ☐ Hipped: ☐ Flat: ☐ Mansard: ☐ Other:
Roof Material	Asphalt Shngl: ☐ Metal: ☐ Wood Shngl: ☐ Other:
Integrity	Good: ☐ Fair: ☐ Alt'r: ☐ Vy Alt'd: ☐ Add., Major: ☐ Minor: ☐
Period	1700-1799: ☐ 1800-1859: ☐ 1860-1910: ☐ 1910-1945: ☐
BUILDING 3	or: Note:
BUILDING 4	or: Note:

IL 422-0485

ILLINOIS RURAL SURVEY

County: McHenry | Site #: 3930 | Town:
¼: SW | Sec: 17 | TWP: 44 N | Range: 9E
Street: 2807 River Rd | Street View: ✓
Industrial/Commercial Complex w/3 or more Bldgs.: ☐

FARMSTEAD ☐
House: ☐ 2 Houses: ☒ 1 Major Barn: ☐ 2 Mjr Barns: ☐ 3 Mjr Barns: ☐ Corn Cribs, 1: ☐, 2: ☐, 3+: ☐
Garage: ☐ Mach. Shed: ☐ Grainery: ☐ Smokehouse: ☐ Summer Kitchen: ☐ Silo: ☐ Windmill: ☐
Grain Bins: ☐ Pump House: ☐ Hog Houses: ☐ Chicken Coop: ☐ Outhouse: ☐ Mobile Homes: ☐
Sheds, 1-3: ☐ 3+: ☐ Metal Bldgs: ☐ Comments:



FRAME# 38 | Pres. Funct.: Res | Same ? ☐

Residence: ☒ Outbuilding: ☐ Public: ☐ Commercial: ☐ Barn: ☐ Industrial: ☐ Structural: ☐ Religious: ☐
Deteriorated: ☐ Abandoned: ☐ Lrg: ☒ Mid: ☐ Sml: ☐
/ / 0 / 3 or: | Stories: 1: ☐ 1-½: ☐ 2: ☒ 2+: ☐
Frame: ☒ Masonry: ☐ Pole: ☐ Log: ☐ Other:
Clpbd: ☒ Weatherbd: ☐ Vert: ☐ Wd. Shngl: ☐ Brick: ☒
Stone: ☐ Block: ☐ Metal: ☐ Asbestos: ☐ Vinyl: ☐ Tar Ppr: ☐
Brick: ☐ Stone: ☐ Block: ☐ Poured or Stucco: ☒ Tile: ☐
Gable: ☒ Hipped: ☐ Flat: ☐ Mansard: ☐ Other:
Asphalt Shngl: ☒ Metal: ☐ Wood Shngl: ☐ Other:
Good: ☒ Fair: ☐ Alt'r: ☐ Vy Alt'd: ☐ Add., Major: ☐ Minor: ☒
1700-1799: ☐ 1800-1859: ☐ 1860-1910: ☐ 1910-1945: ☒

Bibliography and further notes on Reverse

Surveyed by: NEB | Date: 10/21/86

BUILDING 2	
FRAME# 36	Pres. Funct.: Cottage	Same ? ☐
Original Function	Residence: ☒ Outbuilding: ☐ Public: ☐ Commercial: ☐ Barn: ☐ Industrial: ☐ Structural: ☐ Religious: ☐
Condition/use/size	Deteriorated: ☐ Abandoned: ☐ Lrg: ☐ Mid: ☐ Sml: ☒
Building TYPE	/ / / / or: 112	Stories: 1: ☒ 1-½: ☐ 2: ☐ 2+: ☐
Structure	Frame: ☒ Masonry: ☐ Pole: ☐ Log: ☐ Other:
Siding material	Clpbd: ☐ Weatherbd: ☐ Vert: ☐ Wd. Shngl: ☐ Brick: ☐ Stone: ☐ Block: ☐ Metal: ☐ Asbestos: ☒ Vinyl: ☐ Tar Ppr: ☐
Foundation	Brick: ☐ Stone: ☐ Block: ☐ Poured or Stucco: ☐ Tile: ☐
Roof	Gable: ☒ Hipped: ☐ Flat: ☐ Mansard: ☐ Other:
Roof Material	Asphalt Shngl: ☒ Metal: ☐ Wood Shngl: ☐ Other:
Integrity	Good: ☒ Fair: ☐ Alt'r: ☐ Vy Alt'd: ☐ Add., Major: ☐ Minor: ☒
Period	1700-1799: ☐ 1800-1859: ☐ 1860-1910: ☐ 1910-1945: ☒
BUILDING 3	or: Note:
BUILDING 4	or: Note:

IL 422-0485



ILLINOIS RURAL SURVEY

County: McHenry | Site #: 3931 | Town:
¼: SW | Sec: 17 | TWP: 44N | Range: 9E
Street: 3809 River Rd | Street View: ✓
Industrial/Commercial Complex w/3 or more Bldgs.: ☐

FARMSTEAD ☐
House: ✓ 2 Houses: ☐ 1 Major Barn: ☐ 2 Mj Barns: ☐ 3 Mj Barns: ☐ Corn Cribs, 1: ☐, 2: ☐, 3+: ☐
Garage: ✓ Mach. Shed: ☐ Granary: ☐ Smokehouse: ☐ Summer Kitchen: ☐ Silo: ☐ Windmill: ☐
Grain Bins: ☐ Pump House: ☐ Hog Houses: ☐ Chicken Coop: ☐ Outhouse: ☐ Mobile Homes: ☐
Sheds, 1-3: ☐ 3+: ☐ Metal Bldgs: ☐ Comments:



FRAME# 298 | Pres. Funct.: Res/Cottage | Same ? ✓

Residence: ✓ Outbuilding: ☐ Public: ☐ Commercial: ☐ Barn: ☐ Industrial: ☐ Structural: ☐ Religious: ☐	Original Function	Residence: ☐ Outbuilding: ☐ Public: ☐ Commercial: ☐ Barn: ☐ Industrial: ☐ Structural: ☐ Religious: ☐	
Deteriorated: ☐ Abandoned: ☐ Lrg: ☐ Md: ✓ Sml: ☐	Condition/usefulness	Deteriorated: ☐ Abandoned: ☐ Lrg: ☐ Md: ☐ Sml: ☐	
1 1 1 1 or: Stories: 1: ✓ 1-½: ✓ 2: ☐ 2+: ☐	Building TYPE	or Stories: 1: ☐ 1-½: ☐ 2: ☐ 2+: ☐	
Frame: ✓ Masonry: ☐ Pole: ☐ Log: ☐ Other:	Structure	Frame: ☐ Masonry: ☐ Pole: ☐ Log: ☐ Other:	
Clpbd: ☐ Weatherbd: ☐ Vert: ✓ Wd. Shngl: ☐ Brick: ☐ Stone: ☐ Block: ☐ Metal: ☐ Asbestos: ☐ Vinyl: ☐ Tar Ppr: ☐	Siding material	Clpbd: ☐ Weatherbd: ☐ Vert: ☐ Wd. Shngl: ☐ Brick: ☐ Stone: ☐ Block: ☐ Metal: ☐ Asbestos: ☐ Vinyl: ☐ Tar Ppr: ☐	
Brick: ☐ Stone: ☐ Block: ☐ Poured or Stucco: ☐ Tile: ☐	Foundation	Brick: ☐ Stone: ☐ Block: ☐ Poured or Stucco: ☐ Tile: ☐	
Gable: ✓ Hipped: ☐ Flat: ☐ Mansard: ☐ Other:	Roof	Gable: ☐ Hipped: ☐ Flat: ☐ Mansard: ☐ Other:	
Asphalt Shngl: ✓ Metal: ☐ Wood Shngl: ☐ Other:	Roof Material	Asphalt Shngl: ☐ Metal: ☐ Wood Shngl: ☐ Other:	
Good: ☐ Fair: ✓ Alt: ☐ Vy Alt: ☐ Add., Major: ✓ Minor: ✓	Integrity	Good: ☐ Fair: ☐ Alt: ☐ Vy Alt: ☐ Add., Major: ☐ Minor: ☐	
1700-1799: ☐ 1800-1859: ☐ 1860-1910: ☐ 1910-1945: ✓	Period	1700-1799: ☐ 1800-1859: ☐ 1860-1910: ☐ 1910-1945: ☐	
Bibliography and further notes on Reverse	BUILDING 3	or Note:	
Surveyed by: MB Date: 10/21/86	BUILDING 4	or Note:	

IL 422-0465

ILLINOIS RURAL SURVEY

County: McHenry | Site #: 3932 | Town:
¼: SW | Sec: 17 | TWP: 44N | Range: 9E
Street: 3811 River Rd | Street View: ✓
Industrial/Commercial Complex w/3 or more Bldgs.: ☐

FARMSTEAD ☐
House: ✓ 2 Houses: ☐ 1 Major Barn: ☐ 2 Mj Barns: ☐ 3 Mj Barns: ☐ Corn Cribs, 1: ☐, 2: ☐, 3+: ☐
Garage: ✓ Mach. Shed: ☐ Granary: ☐ Smokehouse: ☐ Summer Kitchen: ☐ Silo: ☐ Windmill: ☐
Grain Bins: ☐ Pump House: ☐ Hog Houses: ☐ Chicken Coop: ☐ Outhouse: ☐ Mobile Homes: ☐
Sheds, 1-3: ☐ 3+: ☐ Metal Bldgs: ☐ Comments:



FRAME# 299 | Pres. Funct.: Res/Cottage | Same ? ✓

Residence: ✓ Outbuilding: ☐ Public: ☐ Commercial: ☐ Barn: ☐ Industrial: ☐ Structural: ☐ Religious: ☐	Original Function	Residence: ☐ Outbuilding: ☐ Public: ☐ Commercial: ☐ Barn: ☐ Industrial: ☐ Structural: ☐ Religious: ☐	
Deteriorated: ☐ Abandoned: ☐ Lrg: ☐ Md: ✓ Sml: ☐	Condition/usefulness	Deteriorated: ☐ Abandoned: ☐ Lrg: ☐ Md: ☐ Sml: ☐	
1 1 1 1 or: Stories: 1: ☐ 1-½: ✓ 2: ☐ 2+: ☐	Building TYPE	or Stories: 1: ☐ 1-½: ☐ 2: ☐ 2+: ☐	
Frame: ✓ Masonry: ☐ Pole: ☐ Log: ☐ Other:	Structure	Frame: ☐ Masonry: ☐ Pole: ☐ Log: ☐ Other:	
Clpbd: ✓ Weatherbd: ☐ Vert: ☐ Wd. Shngl: ☐ Brick: ☐ Stone: ☐ Block: ☐ Metal: ☐ Asbestos: ☐ Vinyl: ☐ Tar Ppr: ☐	Siding material	Clpbd: ☐ Weatherbd: ☐ Vert: ☐ Wd. Shngl: ☐ Brick: ☐ Stone: ☐ Block: ☐ Metal: ☐ Asbestos: ☐ Vinyl: ☐ Tar Ppr: ☐	
Brick: ☐ Stone: ☐ Block: ☐ Poured or Stucco: ✓ Tile: ☐	Foundation	Brick: ☐ Stone: ☐ Block: ☐ Poured or Stucco: ☐ Tile: ☐	
Gable: ✓ Hipped: ☐ Flat: ☐ Mansard: ☐ Other:	Roof	Gable: ☐ Hipped: ☐ Flat: ☐ Mansard: ☐ Other:	
Asphalt Shngl: ✓ Metal: ☐ Wood Shngl: ☐ Other:	Roof Material	Asphalt Shngl: ☐ Metal: ☐ Wood Shngl: ☐ Other:	
Good: ✓ Fair: ☐ Alt: ☐ Vy Alt: ☐ Add., Major: ☐ Minor: ☐	Integrity	Good: ☐ Fair: ☐ Alt: ☐ Vy Alt: ☐ Add., Major: ☐ Minor: ☐	
1700-1799: ☐ 1800-1859: ☐ 1860-1910: ☐ 1910-1945: ✓	Period	1700-1799: ☐ 1800-1859: ☐ 1860-1910: ☐ 1910-1945: ☐	
Bibliography and further notes on Reverse	BUILDING 3	or Note:	
Surveyed by: MB Date: 10/21/86	BUILDING 4	or Note:	

IL 422-0465

ILLINOIS RURAL SURVEY

County: McHenry | Site #: 3933 | Town:
¼: SW | Sec: 17 | TWP: 44 N | Range: 9E
Street: 2813 River Rd | Street View: ☑
Industrial/Commercial Complex w/3 or more Bldgs.: ☐

FARMSTEAD [ ]
House: ☑ 2 Houses: ☐ 1 Major Barn: ☐ 2 Mjr Barns: ☐ 3 Mjr Barns: ☐ Corn Cribs, 1: ☐, 2: ☐, 3+: ☐
Garage: ☑ Mach. Shed: ☐ Grainery: ☐ Smokehouse: ☐ Summer Kitchen: ☐ Silo: ☐ Windmill: ☐
Grain Bins: ☐ Pump House: ☐ Hog Houses: ☐ Chicken Coop: ☐ Outhouse: ☐ Mobile Homes: ☐
Sheds, 1-3: ☐ 3+: ☐ Metal Bldgs: ☐ Comments:

FRAME # 30 | Pres. Funct: Res./Cottage | Same ? [ ]

Residence: ☑ Outbuilding: ☐ Public: ☐ Commercial: ☐ Barn: ☐ Industrial: ☐ Structural: ☐ Religious: ☐	
Deteriorated: ☐ Abandoned: ☐ Lrg: ☐ Md: ☑ Sml: ☐	
1 1 1 0 or: Stories, 1: ☐ 1-½: ☑ 2: [ ] 2+: ☐	
Frame: ☑ Masonry: ☐ Pole: ☐ Log: ☐ Other:	
Clpbd: ☐ Weatherbd: ☐ Vert: ☐ Wd. Shngl: ☐ Brick: ☐ Stone: ☐ Block: ☐ Metal: ☐ Asbestos: ☑ Vinyl: ☐ Tar Ppr: ☐	
Brick: ☐ Stone: ☐ Block: ☐ Poured or Stucco: ☐ Tile: ☐	
Gable: ☐ Hipped: ☑ Flat: ☐ Mansard: ☐ Other:	
Asphalt Shngl: ☑ Metal: ☐ Wood Shngl: ☐ Other:	
Good: ☑ Fair: ☐ Attr: ☐ Vy Attd: ☐ Add., Major: ☐ Minor: ☐	
1700-1799: ☐ 1800-1859: ☐ 1860-1910: [ ] 1910-1945: ☑	

Bibliography and further notes on Reverse

Surveyed by: NPB Date: 10/21/86

BUILDING 2	FRAME # Pres. Funct: Same ? ☐
Original Function	Residence: ☐ Outbuilding: ☐ Public: ☐ Commercial: ☐ Barn: ☐ Industrial: ☐ Structural: ☐ Religious: ☐
Condition/use/size	Deteriorated: ☐ Abandoned: ☐ Lrg: ☐ Md: ☐ Sm: ☐
Building TYPE	or Stories, 1: ☐ 1-½: ☐ 2: ☐ 2+: ☐
Structure	Frame: ☐ Masonry: ☐ Pole: ☐ Log: ☐ Other
Siding material	Clpbd: ☐ Weatherbd: ☐ Vert: ☐ Wd. Shngl: ☐ Brick: ☐ Stone: ☐ Block: ☐ Metal: ☐ Asbestos: ☐ Vinyl: ☐ Tar Ppr: ☐
Foundation	Brick: ☐ Stone: ☐ Block: ☐ Poured or Stucco: ☐ Tile: ☐
Roof	Gable: ☐ Hipped: ☐ Flat: ☐ Mansard: ☐ Other:
Roof Material	Asphalt Shngl: ☐ Metal: ☐ Wood Shngl: ☐ Other:
Integrity	Good: ☐ Fair: ☐ Attr: ☐ Vy Attd: ☐ Add., Major: ☐ Minor: ☐
Period	1700-1799: ☐ 1800-1859: ☐ 1860-1910: ☐ 1910-1945: ☐
BUILDING 3	or Note:
BUILDING 4	or Note:

IL 422-0465

ILLINOIS RURAL SURVEY

County: McHenry | Site #: 3934 | Town:
¼: SW | Sec: 17 | TWP: 44 N | Range: 9E
Street: 2815 River Rd | Street View: ☑
Industrial/Commercial Complex w/3 or more Bldgs.: ☐

FARMSTEAD [ ]
House: ☑ 2 Houses: ☐ 1 Major Barn: ☐ 2 Mjr Barns: ☐ 3 Mjr Barns: ☐ Corn Cribs, 1: ☐, 2: ☐, 3+: ☐
Garage: ☑ Mach. Shed: ☐ Grainery: ☐ Smokehouse: ☐ Summer Kitchen: ☐ Silo: ☐ Windmill: ☐
Grain Bins: ☐ Pump House: ☐ Hog Houses: ☐ Chicken Coop: ☐ Outhouse: ☐ Mobile Homes: ☐
Sheds, 1-3: ☐ 3+: ☐ Metal Bldgs: ☐ Comments:



FRAME # 31 | Pres. Funct: Cottage | Same ? ☑

Residence: ☑ Outbuilding: ☐ Public: ☐ Commercial: ☐ Barn: ☐ Industrial: ☐ Structural: ☐ Religious: ☐	
Deteriorated: ☐ Abandoned: ☐ Lrg: ☐ Md: ☑ Sml: ☐	
1 1 1 0 or: Stories, 1: ☐ 1-½: ☐ 2: ☐ 2+: ☐	
Frame: ☑ Masonry: ☐ Pole: ☐ Log: ☐ Other:	
Clpbd: ☐ Weatherbd: ☐ Vert: ☑ Wd. Shngl: ☐ Brick: ☐ Stone: ☐ Block: ☐ Metal: ☐ Asbestos: ☐ Vinyl: ☐ Tar Ppr: ☐	
Brick: ☐ Stone: ☐ Block: ☐ Poured or Stucco: ☐ Tile: ☐	
Gable: ☐ Hipped: ☑ Flat: ☐ Mansard: ☐ Other:	
Asphalt Shngl: ☑ Metal: ☐ Wood Shngl: ☐ Other:	
Good: ☐ Fair: ☑ Attr: ☐ Vy Attd: ☐ Add., Major: ☐ Minor: ☐	
1700-1799: ☐ 1800-1859: ☐ 1860-1910: ☐ 1910-1945: ☑	

Bibliography and further notes on Reverse

Surveyed by: NPB Date: 10/21/86

BUILDING 2	FRAME # Pres. Funct: Same ? ☐
Original Function	Residence: ☐ Outbuilding: ☐ Public: ☐ Commercial: ☐ Barn: ☐ Industrial: ☐ Structural: ☐ Religious: ☐
Condition/use/size	Deteriorated: ☐ Abandoned: ☐ Lrg: ☐ Md: ☐ Sm: ☐
Building TYPE	or Stories, 1: ☐ 1-½: ☐ 2: ☐ 2+: ☐
Structure	Frame: ☐ Masonry: ☐ Pole: ☐ Log: ☐ Other:
Siding material	Clpbd: ☐ Weatherbd: ☐ Vert: ☐ Wd. Shngl: ☐ Brick: ☐ Stone: ☐ Block: ☐ Metal: ☐ Asbestos: ☐ Vinyl: ☐ Tar Ppr: ☐
Foundation	Brick: ☐ Stone: ☐ Block: ☐ Poured or Stucco: ☐ Tile: ☐
Roof	Gable: ☐ Hipped: ☐ Flat: ☐ Mansard: ☐ Other:
Roof Material	Asphalt Shngl: ☐ Metal: ☐ Wood Shngl: ☐ Other:
Integrity	Good: ☐ Fair: ☐ Attr: ☐ Vy Attd: ☐ Add., Major: ☐ Minor: ☐
Period	1700-1799: ☐ 1800-1859: ☐ 1860-1910: ☐ 1910-1945: ☐
BUILDING 3	or Note:
BUILDING 4	or Note:

IL 422-0465

ILLINOIS RURAL SURVEY

County: McHenry | Site #: 3935 | Town:
¼: SW | Sec: 17 | TWP: 44N | Range: 9E
Street: 2817 River Rd | Street View: ☐

Industrial/Commercial Complex w/3 or more Bldgs.: ☐

FARMSTEAD ☐

House: ☒ 2 Houses: ☐ 1 Major Barn: ☐ 2 Mjr Barns: ☐ 3 Mjr Barns: ☐ Corn Cribs, 1: ☐, 2: ☐, 3+: ☐
Garage: ☒ Mach. Shed: ☐ Granary: ☐ Smokehouse: ☐ Summer Kitchen: ☐ Silo: ☐ Windmill: ☐
Grain Bins: ☐ Pump House: ☐ Hog Houses: ☐ Chicken Coop: ☐ Outhouse: ☐ Mobile Homes: ☐
Sheds, 1-3: ☐ 3+: ☐ Metal Bldgs: ☐ Comments:



FRAME# 33	Pres. Funct.: Res	Same ? ☒	#1 BUILDING 2#
Residence: ☒ Outbuilding: ☐ Public: ☐ Commercial: ☐ Barn: ☐ Industrial: ☐ Structural: ☐ Religious: ☐			Original Function
Deteriorated: ☐ Abandoned: ☐ Lrg: ☐ Md: ☒ Sml: ☐			Condition/usabsize
☐☐☐☐☐ or:	Stories, 1: ☐ 1-½: ☒ 2: ☐ 2+: ☐		Building TYPE
Frame: ☒ Masonry: ☐ Pole: ☐ Log: ☐ Other:			Structure
Clpbd: ☐ Weatherbd: ☐ Vert: ☐ Wd. Shngl: ☐ Brick: ☐ Stone: ☐ Block: ☐ Metal: ☒ Asbestos: ☐ Vinyl: ☐ Tar Ppr: ☐			Siding material
Brick: ☐ Stone: ☐ Block: ☒ Poured or Stucco: ☐ Tile: ☐			Foundation
Gable: ☒ Hipped: ☐ Flat: ☐ Mansard: ☐ Other:			Roof
Asphalt Shngl: ☒ Metal: ☐ Wood Shngl: ☐ Other:			Roof Material
Good: ☐ Fair: ☐ Atr: ☒ Vy Atld: ☐ Add., Major: ☐ Minor: ☒			Integrity
1700-1799: ☐ 1800-1859: ☐ 1860-1910: ☐ 1910-1945: ☒			Period
Bibliography and further notes on Reverse			BUILDING 3
Surveyed by: NB Date: 10/21/86			BUILDING 4

FRAME# | Pres. Funct.: | Same ? ☐
Residence: ☐ Outbuilding: ☐ Public: ☐ Commercial: ☐ Barn: ☐ Industrial: ☐ Structural: ☐ Religious: ☐
Deteriorated: ☐ Abandoned: ☐ Lrg: ☐ Md: ☐ Sml: ☐
☐☐☐☐☐ or | Stories, 1: ☐ 1-½: ☐ 2: ☐ 2+: ☐
Frame: ☐ Masonry: ☐ Pole: ☐ Log: ☐ Other
Clpbd: ☐ Weatherbd: ☐ Vert: ☐ Wd. Shngl: ☐ Brick: ☐ Stone: ☐ Block: ☐ Metal: ☐ Asbestos: ☐ Vinyl: ☐ Tar Ppr: ☐
Brick: ☐ Stone: ☐ Block: ☐ Poured or Stucco: ☐ Tile: ☐
Gable: ☐ Hipped: ☐ Flat: ☐ Mansard: ☐ Other:
Asphalt Shngl: ☐ Metal: ☐ Wood Shngl: ☐ Other:
Good: ☐ Fair: ☐ Atr: ☐ Vy Atld: ☐ Add., Major: ☐ Minor: ☐
1700-1799: ☐ 1800-1859: ☐ 1860-1910: ☐ 1910-1945: ☐
Note:
Note:

R. 422-0465

ILLINOIS RURAL SURVEY

County: McHenry | Site #: 3936 | Town:
¼: SW | Sec: 17 | TWP: 44N | Range: 9E
Street: 2819 River Rd | Street View: ☒

Industrial/Commercial Complex w/3 or more Bldgs.: ☐

FARMSTEAD ☐

House: ☒ 2 Houses: ☐ 1 Major Barn: ☐ 2 Mjr Barns: ☐ 3 Mjr Barns: ☐ Corn Cribs, 1: ☐, 2: ☐, 3+: ☐
Garage: ☒ Mach. Shed: ☐ Granary: ☐ Smokehouse: ☐ Summer Kitchen: ☐ Silo: ☐ Windmill: ☐
Grain Bins: ☐ Pump House: ☐ Hog Houses: ☐ Chicken Coop: ☐ Outhouse: ☐ Mobile Homes: ☐
Sheds, 1-3: ☐ 3+: ☐ Metal Bldgs: ☐ Comments:



FRAME# 33	Pres. Funct.: Cottage / Res	Same ? ☒	#1 BUILDING 2#
Residence: ☒ Outbuilding: ☐ Public: ☐ Commercial: ☐ Barn: ☐ Industrial: ☐ Structural: ☐ Religious: ☐			Original Function
Deteriorated: ☐ Abandoned: ☐ Lrg: ☐ Md: ☒ Sml: ☐			Condition/usabsize
☐☐☐☐☐ or:	Stories, 1: ☒ 1-½: ☐ 2: ☐ 2+: ☐		Building TYPE
Frame: ☒ Masonry: ☐ Pole: ☐ Log: ☐ Other:			Structure
Clpbd: ☒ Weatherbd: ☐ Vert: ☐ Wd. Shngl: ☐ Brick: ☐ Stone: ☐ Block: ☐ Metal: ☐ Asbestos: ☒ Vinyl: ☐ Tar Ppr: ☐			Siding material
Brick: ☐ Stone: ☐ Block: ☐ Poured or Stucco: ☐ Tile: ☐			Foundation
Gable: ☒ Hipped: ☐ Flat: ☐ Mansard: ☐ Other:			Roof
Asphalt Shngl: ☒ Metal: ☐ Wood Shngl: ☐ Other:			Roof Material
Good: ☐ Fair: ☒ Atr: ☐ Vy Atld: ☐ Add., Major: ☐ Minor: ☒			Integrity
1700-1799: ☐ 1800-1859: ☐ 1860-1910: ☐ 1910-1945: ☒			Period
Bibliography and further notes on Reverse			BUILDING 3
Surveyed by: NB Date: 10/21/86			BUILDING 4

FRAME# | Pres. Funct.: | Same ? ☐
Residence: ☐ Outbuilding: ☐ Public: ☐ Commercial: ☐ Barn: ☐ Industrial: ☐ Structural: ☐ Religious: ☐
Deteriorated: ☐ Abandoned: ☐ Lrg: ☐ Md: ☐ Sml: ☐
☐☐☐☐☐ or | Stories, 1: ☐ 1-½: ☐ 2: ☐ 2+: ☐
Frame: ☐ Masonry: ☐ Pole: ☐ Log: ☐ Other
Clpbd: ☐ Weatherbd: ☐ Vert: ☐ Wd. Shngl: ☐ Brick: ☐ Stone: ☐ Block: ☐ Metal: ☐ Asbestos: ☐ Vinyl: ☐ Tar Ppr: ☐
Brick: ☐ Stone: ☐ Block: ☐ Poured or Stucco: ☐ Tile: ☐
Gable: ☐ Hipped: ☐ Flat: ☐ Mansard: ☐ Other:
Asphalt Shngl: ☐ Metal: ☐ Wood Shngl: ☐ Other
Good: ☐ Fair: ☐ Atr: ☐ Vy Atld: ☐ Add., Major: ☐ Minor: ☐
1700-1799: ☐ 1800-1859: ☐ 1860-1910: ☐ 1910-1945: ☐
Note:
Note:

R. 422-0465

ILLINOIS RURAL SURVEY

County: McHenry	Site #: 3937	Town:	
Qtr: SW	Sec: 17	TWP: 44N	Range: 9E
Street: 5903 River Rd		Street View: X	

Industrial/Commercial Complex w/3 or more Bldgs.: ☐

FARMSTEAD ☐

House: ☐ 2 Houses: X 1 Major Barn: ☐ 2 Mjr Barns: ☐ 3 Mjr Barns: ☐ Corn Cribs, 1 ☐, 2 ☐, 3+ ☐

Garage: X Mach. Shed: ☐ Granary: ☐ Smokehouse: ☐ Summer Kitchen: ☐ Silo: ☐ Windmill: ☐

Grain Bins: ☐ Pump House: ☐ Hog Houses: ☐ Chicken Coop: ☐ Outhouse: ☐ Mobile Homes: ☐

Sheds, 1-3: ☐ 3+: ☐ Metal Bldgs: ☐ Comments:

FRAME# 3937	Pres. Funct.: Res Cottage	Same? X	
Residence: X Outbuilding: ☐ Public: ☐ Commercial: ☐ Barn: ☐ Industrial: ☐ Structural: ☐ Religious: ☐			
Deteriorated: ☐ Abandoned: ☐ Lrg: ☐ Md: X Sml: ☐			
/ / / or:	Stories: X 1-½: ☐ 2: ☐ 2+: ☐		
Frame: X Masonry: ☐ Pole: ☐ Log: ☐ Other:			
Clpbd: X Weatherbd: ☐ Vert: ☐ Wd. Shngl: ☐ Brick: ☐ Stone: ☐ Block: ☐ Metal: ☐ Asbestos: ☐ Vinyl: ☐ Tar Ppr: ☐			
Brick: ☐ Stone: ☐ Block: X Poured or Stucco: X Tile: ☐			
Gable: X Hipped: ☐ Flat: ☐ Mansard: ☐ Other:			
Asphalt Shngl: X Metal: ☐ Wood Shngl: ☐ Other:			
Good: ☐ Fair: ☐ Atr: ☐ Vy Atd: ☐ Add., Major: ☐ Minor: X			
1700-1799: ☐ 1800-1859: ☐ 1860-1910: ☐ 1910-1945: X			
Bibliography and further notes on Reverse			
Surveyed by: NB	Date: 10/21/86		

#1 BUILDING 2#	FRAME# 3937	Pres. Funct.: Pet/House! Same? ☐
Original Function	Residence: X Outbuilding: ☐ Public: ☐ Commercial: ☐ Barn: ☐ Industrial: ☐ Structural: ☐ Religious: ☐	
Condition/use/size	Deteriorated: ☐ Abandoned: ☐ Lrg: ☐ Md: ☐ Sml: X	
Building TYPE	/ / / or	Stories: 1: ☐ 1-½: ☐ 2: ☐ 2+: ☐
Structure	Frame: X Masonry: ☐ Pole: ☐ Log: ☐ Other:	
Siding material	Clpbd: X Weatherbd: ☐ Vert: ☐ Wd. Shngl: ☐ Brick: ☐ Stone: ☐ Block: ☐ Metal: ☐ Asbestos: ☐ Vinyl: ☐ Tar Ppr: ☐	
Foundation	Brick: ☐ Stone: ☐ Block: X Poured or Stucco: ☐ Tile: ☐	
Roof	Gable: X Hipped: ☐ Flat: ☐ Mansard: ☐ Other:	
Roof Material	Asphalt Shngl: X Metal: ☐ Wood Shngl: ☐ Other:	
Integrity	Good: ☐ Fair: X Atr: ☐ Vy Atd: ☐ Add., Major: ☐ Minor: ☐	
Period	1700-1799: ☐ 1800-1859: ☐ 1860-1910: ☐ 1910-1945: X	
BUILDING 3	or	Note:
BUILDING 4	or	Note:

IL 422-0445

ILLINOIS RURAL SURVEY



County: McHenry	Site #: 3938	Town:	
Qtr: NW	Sec: 19	TWP: Riverdale 44N	Range: 9E
Street: 3325 Riverdale		Street View: X	

Industrial/Commercial Complex w/3 or more Bldgs.: ☐

FARMSTEAD ☐

House: X 2 Houses: ☐ 1 Major Barn: ☐ 2 Mjr Barns: ☐ 3 Mjr Barns: ☐ Corn Cribs, 1 ☐, 2 ☐, 3+ ☐

Garage: X Mach. Shed: ☐ Granary: ☐ Smokehouse: ☐ Summer Kitchen: ☐ Silo: ☐ Windmill: ☐

Grain Bins: ☐ Pump House: ☐ Hog Houses: ☐ Chicken Coop: ☐ Outhouse: X Mobile Homes: ☐

Sheds, 1-3: ☐ 3+: ☐ Metal Bldgs: ☐ Comments: Garage was prob. a cottage!

FRAME# 3938	Pres. Funct.: Cottage	Same? X	
Residence: X Outbuilding: ☐ Public: ☐ Commercial: ☐ Barn: ☐ Industrial: ☐ Structural: ☐ Religious: ☐			
Deteriorated: ☐ Abandoned: ☐ Lrg: ☐ Md: X Sml: ☐			
/ / / or:	Stories: X 1-½: ☐ 2: ☐ 2+: ☐		
Frame: X Masonry: ☐ Pole: ☐ Log: ☐ Other:			
Clpbd: X Weatherbd: ☐ Vert: ☐ Wd. Shngl: ☐ Brick: ☐ Stone: ☐ Block: ☐ Metal: ☐ Asbestos: ☐ Vinyl: ☐ Tar Ppr: ☐			
Brick: ☐ Stone: ☐ Block: ☐ Poured or Stucco: ☐ Tile: ☐	Stilts?		
Gable: X Hipped: ☐ Flat: ☐ Mansard: ☐ Other:			
Asphalt Shngl: X Metal: ☐ Wood Shngl: ☐ Other:			
Good: X Fair: ☐ Atr: ☐ Vy Atd: ☐ Add., Major: ☐ Minor: ☐			
1700-1799: ☐ 1800-1859: ☐ 1860-1910: ☐ 1910-1945: X			
Bibliography and further notes on Reverse			
Surveyed by: NB	Date: 10/21/86		

#1 BUILDING 2#	FRAME# 3937	Pres. Funct.: Garage Same? ☐
Original Function	Residence: ☐ Outbuilding: X Public: ☐ Commercial: ☐ Barn: ☐ Industrial: ☐ Structural: ☐ Religious: ☐	
Condition/use/size	Deteriorated: ☐ Abandoned: ☐ Lrg: ☐ Md: ☐ Sml: ☐	
Building TYPE	/ / / or Garage	Stories: 1: X 1-½: ☐ 2: ☐ 2+: ☐
Structure	Frame: X Masonry: ☐ Pole: ☐ Log: ☐ Other	
Siding material	Clpbd: ☐ Weatherbd: X Vert: ☐ Wd. Shngl: ☐ Brick: ☐ Stone: ☐ Block: ☐ Metal: ☐ Asbestos: ☐ Vinyl: ☐ Tar Ppr: ☐	
Foundation	Brick: ☐ Stone: ☐ Block: ☐ Poured or Stucco: ☐ Tile: ☐	
Roof	Gable: X Hipped: ☐ Flat: ☐ Mansard: ☐ Other:	
Roof Material	Asphalt Shngl: X Metal: ☐ Wood Shngl: ☐ Other:	
Integrity	Good: ☐ Fair: X Atr: ☐ Vy Atd: ☐ Add., Major: ☐ Minor: ☐	
Period	1700-1799: ☐ 1800-1859: ☐ 1860-1910: ☐ 1910-1945: X	
BUILDING 3	or	Note:
BUILDING 4	or	Note:

IL 422-0445

ILLINOIS RURAL SURVEY

County: McHenry | Site #: 3939 | Town:

¼: ~~NW~~ NE | Sec: 19 | TWP: 44 N | Range: 9E

Street: 3321 Riverdale | Street View: ☐

Industrial/Commercial Complex w/3 or more Bldgs.: ☐

FARMSTEAD ☐

House: ☒ 2 Houses: ☐ 1 Major Barn: ☐ 2 Mjr Barns: ☐ 3 Mjr Barns: ☐ Corn Cribs, 1: ☐, 2: ☐, 3+: ☐

Garage: ☐ Mach. Shed: ☐ Granary: ☐ Smokehouse: ☐ Summer Kitchen: ☐ Silo: ☐ Windmill: ☐

Grain Bins: ☐ Pump House: ☐ Hog Houses: ☐ Chicken Coop: ☐ Outhouse: ☐ Mobile Homes: ☐

Sheds, 1-3: ☐ 3+: ☐ Metal Bldgs: ☐ Comments:



FRAME# 1	Pres. Funct.: Cottage Same ? ☒	■1 BUILDING 2■	FRAME# Pres. Funct.: Same ? ☐
Residence: ☒ Outbuilding: ☐ Public: ☐ Commercial: ☐ Barn: ☐ Industrial: ☐ Structural: ☐ Religious: ☐		Original Function	Residence: ☐ Outbuilding: ☐ Public: ☐ Commercial: ☐ Barn: ☐ Industrial: ☐ Structural: ☐ Religious: ☐
Deteriorated: ☐ Abandoned: ☐ Lrg: ☐ Md: ☐ Sml: ☒		Condition/use/size	Deteriorated: ☐ Abandoned: ☐ Lrg: ☐ Md: ☐ Sm: ☐
or: Stories, 1: ☒ 1½: ☐ 2: ☐ 2½: ☐		Building TYPE	or: Stories, 1: ☐ 1½: ☐ 2: ☐ 2½: ☐
Frame: ☒ Masonry: ☐ Pole: ☐ Log: ☐ Other:		Structure	Frame: ☐ Masonry: ☐ Pole: ☐ Log: ☐ Other:
Clpbd: ☐ Weathrbd: ☐ Vert: ☒ Wd. Shngl: ☐ Brick: ☐ Stone: ☐ Block: ☐ Metal: ☐ Asbestos: ☐ Vinyl: ☐ Tar Ppr: ☐		Siding material	Clpbd: ☐ Weathrbd: ☐ Vert: ☐ Wd. Shngl: ☐ Brick: ☐ Stone: ☐ Block: ☐ Metal: ☐ Asbestos: ☐ Vinyl: ☐ Tar Ppr: ☐
Brick: ☐ Stone: ☐ Block: ☐ Poured or Stucco: ☐ Tile: ☐ pmb stilts		Foundation	Brick: ☐ Stone: ☐ Block: ☐ Poured or Stucco: ☐ Tile: ☐
Gable: ☒ Hipped: ☐ Flat: ☐ Mansard: ☐ Other:		Roof	Gable: ☐ Hipped: ☐ Flat: ☐ Mansard: ☐ Other:
Asphalt Shngl: ☒ Metal: ☐ Wood Shngl: ☐ Other:		Roof Material	Asphalt Shngl: ☐ Metal: ☐ Wood Shngl: ☐ Other:
Good: ☐ Fair: ☒ Alr: ☐ Vy Alld: ☐ Add., Major: ☐ Minor: ☐		Integrity	Good: ☐ Fair: ☐ Alr: ☐ Vy Alld: ☐ Add., Major: ☐ Minor: ☐
1700-1799: ☐ 1800-1859: ☐ 1860-1910: ☐ 1910-1945: ☒		Period	1700-1799: ☐ 1800-1859: ☐ 1860-1910: ☐ 1910-1945: ☐
Bibliography and further notes on Reverse		BUILDING 3	or: Note:
Surveyed by: Date:		BUILDING 4	or: Note:

IL 422-0485

ILLINOIS RURAL SURVEY

County: McHenry | Site #: 3940 | Town:

¼: NE | Sec: 19 | TWP: 44 N | Range: 9E

Street: 3317 Riverdale | Street View: ☒

Industrial/Commercial Complex w/3 or more Bldgs.: ☐

FARMSTEAD ☐

House: ☒ 2 Houses: ☐ 1 Major Barn: ☐ 2 Mjr Barns: ☐ 3 Mjr Barns: ☐ Corn Cribs, 1: ☐, 2: ☐, 3+: ☐

Garage: ☐ Mach. Shed: ☐ Granary: ☐ Smokehouse: ☐ Summer Kitchen: ☐ Silo: ☐ Windmill: ☐

Grain Bins: ☐ Pump House: ☐ Hog Houses: ☐ Chicken Coop: ☐ Outhouse: ☐ Mobile Homes: ☐

Sheds, 1-3: ☐ 3+: ☐ Metal Bldgs: ☐ Comments:



FRAME# 2	Pres. Funct.: Cottage Same ? ☐	■1 BUILDING 2■	FRAME# Pres. Funct.: Same ? ☐
Residence: ☒ Outbuilding: ☐ Public: ☐ Commercial: ☐ Barn: ☐ Industrial: ☐ Structural: ☐ Religious: ☐		Original Function	Residence: ☐ Outbuilding: ☐ Public: ☐ Commercial: ☐ Barn: ☐ Industrial: ☐ Structural: ☐ Religious: ☐
Deteriorated: ☐ Abandoned: ☐ Lrg: ☐ Md: ☐ Sml: ☒		Condition/use/size	Deteriorated: ☐ Abandoned: ☐ Lrg: ☐ Md: ☐ Sm: ☐
or: Stories, 1: ☒ 1½: ☐ 2: ☐ 2½: ☐		Building TYPE	or: Stories, 1: ☐ 1½: ☐ 2: ☐ 2½: ☐
Frame: ☒ Masonry: ☐ Pole: ☐ Log: ☐ Other:		Structure	Frame: ☐ Masonry: ☐ Pole: ☐ Log: ☐ Other:
Clpbd: ☐ Weathrbd: ☐ Vert: ☐ Wd. Shngl: ☐ Brick: ☐ Stone: ☐ Block: ☐ Metal: ☐ Asbestos: ☒ Vinyl: ☐ Tar Ppr: ☐		Siding material	Clpbd: ☐ Weathrbd: ☐ Vert: ☐ Wd. Shngl: ☐ Brick: ☐ Stone: ☐ Block: ☐ Metal: ☐ Asbestos: ☐ Vinyl: ☐ Tar Ppr: ☐
Brick: ☐ Stone: ☐ Block: ☒ Poured or Stucco: ☐ Tile: ☐		Foundation	Brick: ☐ Stone: ☐ Block: ☐ Poured or Stucco: ☐ Tile: ☐
Gable: ☒ Hipped: ☐ Flat: ☐ Mansard: ☐ Other:		Roof	Gable: ☐ Hipped: ☐ Flat: ☐ Mansard: ☐ Other:
Asphalt Shngl: ☒ Metal: ☐ Wood Shngl: ☐ Other:		Roof Material	Asphalt Shngl: ☐ Metal: ☐ Wood Shngl: ☐ Other:
Good: ☐ Fair: ☒ Alr: ☐ Vy Alld: ☐ Add., Major: ☐ Minor: ☐		Integrity	Good: ☐ Fair: ☐ Alr: ☐ Vy Alld: ☐ Add., Major: ☐ Minor: ☐
1700-1799: ☐ 1800-1859: ☐ 1860-1910: ☐ 1910-1945: ☒		Period	1700-1799: ☐ 1800-1859: ☐ 1860-1910: ☐ 1910-1945: ☐
Bibliography and further notes on Reverse		BUILDING 3	or: Note:
Surveyed by: MWB Date: 10/21/84		BUILDING 4	or: Note:

IL 422-0485

ILLINOIS RURAL SURVEY

County: McHenry | Site #: 3941 | Town:

¼: NE | Sec: 19 | TWP: 44N | Range: 9E

Street: 3315 Riverdale | Street View: ✓

Industrial/Commercial Complex w/3 or more Bldgs.: ☐

FARMSTEAD ☐

House: ☒ 2 Houses: ☐ 1 Major Barn: ☐ 2 Mjr Barns: ☐ 3 Mjr Barns: ☐ Corn Cribs, 1: ☐, 2: ☐, 3+: ☐

Garage: ☒ Mach. Shed: ☐ Grainery: ☐ Smokehouse: ☐ Summer Kitchen: ☐ Silo: ☐ Windmill: ☐

Grain Bins: ☐ Pump House: ☐ Hog Houses: ☐ Chicken Coop: ☐ Outhouse: ☐ Mobile Homes: ☐

Sheds, 1-3: ☐ 3+: ☐ Metal Bldgs: ☐ Comments:



FRAME# 3 | Pres. Funct.: Cottage | Same? ☒

Residence: ☒ Outbuilding: ☐ Public: ☐ Commercial: ☐ Barn: ☐ Industrial: ☐ Structural: ☐ Religious: ☐

Deteriorated: ☐ Abandoned: ☐ Lrg: ☐ Md: ☐ Sml: ☒

1 1 1 1 or: | Stories: ½: ☒ 1-½: ☐ 2: ☐ 2+: ☐

Frame: ☒ Masonry: ☐ Pole: ☐ Log: ☐ Other:

Clpbd: ☐ Weathbd: ☐ Vert: ☐ Wd. Shngl: ☐ Brick: ☐
Stone: ☐ Block: ☐ Metal: ☐ Asbstos: ☒ Vinyl: ☐ Tar Ppr: ☐

Brick: ☐ Stone: ☐ Block: ☐ Poured or Stucco: ☐ Tile: ☐ Block Stilts

Gable: ☒ Hipped: ☐ Flat: ☐ Mansard: ☐ Other:

Asphalt Shngl: ☒ Metal: ☐ Wood Shngl: ☐ Other:

Good: ☐ Fair: ☒ Altr: ☐ Vy Altd: ☐ Add., Major: ☐ Minor: ☐

1700-1799: ☐ 1800-1859: ☐ 1860-1910: ☐ 1910-1945: ☒

Bibliography and further notes on Reverse

Surveyed by: Date:

#1 BUILDING 2#	FRAME# / Pres. Funct. / Same? ☐
Original Function	Residence: ☐ Outbuilding: ☐ Public: ☐ Commercial: ☐ Barn: ☐ Industrial: ☐ Structural: ☐ Religious: ☐
Condition/use/size	Deteriorated: ☐ Abandoned: ☐ Lrg: ☐ Md: ☐ Sm: ☐
Building TYPE	or / Stories, 1: ☐ 1-½: ☐ 2: ☐ 2+: ☐
Structure	Frame: ☐ Masonry: ☐ Pole: ☐ Log: ☐ Other:
Siding material	Clpbd: ☐ Weathbd: ☐ Vert: ☐ Wd. Shngl: ☐ Brick: ☐ Stone: ☐ Block: ☐ Metal: ☐ Asbstos: ☐ Vinyl: ☐ Tar Ppr: ☐
Foundation	Brick: ☐ Stone: ☐ Block: ☐ Poured or Stucco: ☐ Tile: ☐
Roof	Gable: ☐ Hipped: ☐ Flat: ☐ Mansard: ☐ Other:
Roof Material	Asphalt Shngl: ☐ Metal: ☐ Wood Shngl: ☐ Other:
Integrity	Good: ☐ Fair: ☐ Altr: ☐ Vy Altd: ☐ Add., Major: ☐ Minor: ☐
Period	1700-1799: ☐ 1800-1859: ☐ 1860-1910: ☐ 1910-1945: ☐
BUILDING 3	or: Note:
BUILDING 4	or: Note:

IL 422-0465

ILLINOIS RURAL SURVEY

County: McHenry | Site #: 3942 | Town:

¼: NE | Sec: 19 | TWP: 44N | Range: 9E

Street: 3313 Riverdale | Street View: ✓

Industrial/Commercial Complex w/3 or more Bldgs.: ☐

FARMSTEAD ☐

House: ☒ 2 Houses: ☐ 1 Major Barn: ☐ 2 Mjr Barns: ☐ 3 Mjr Barns: ☐ Corn Cribs, 1: ☐, 2: ☐, 3+: ☐

Garage: ☒ Mach. Shed: ☐ Grainery: ☐ Smokehouse: ☐ Summer Kitchen: ☐ Silo: ☐ Windmill: ☐

Grain Bins: ☐ Pump House: ☐ Hog Houses: ☐ Chicken Coop: ☐ Outhouse: ☒ Mobile Homes: ☐

Sheds, 1-3: ☐ 3+: ☐ Metal Bldgs: ☐ Comments: attached garage



PHOTO (additional photos on back)

FRAME# 4 | Pres. Funct.: Res/Cottage | Same? ☒

Residence: ☒ Outbuilding: ☐ Public: ☐ Commercial: ☐ Barn: ☐ Industrial: ☐ Structural: ☐ Religious: ☐

Deteriorated: ☐ Abandoned: ☐ Lrg: ☐ Md: ☐ Sml: ☒

1 1 1 1 or: | Stories, ½: ☒ 1-½: ☐ 2: ☐ 2+: ☐

Frame: ☒ Masonry: ☐ Pole: ☐ Log: ☐ Other:

Clpbd: ☐ Weathbd: ☐ Vert: ☐ Wd. Shngl: ☐ Brick: ☐
Stone: ☐ Block: ☐ Metal: ☒ Asbstos: ☐ Vinyl: ☐ Tar Ppr: ☐

Brick: ☐ Stone: ☐ Block: ☒ Poured or Stucco: ☐ Tile: ☐

Gable: ☒ Hipped: ☐ Flat: ☐ Mansard: ☐ Other:

Asphalt Shngl: ☒ Metal: ☐ Wood Shngl: ☐ Other:

Good: ☐ Fair: ☒ Altr: ☐ Vy Altd: ☐ Add., Major: ☐ Minor: ☒

1700-1799: ☐ 1800-1859: ☐ 1860-1910: ☐ 1910-1945: ☒

Bibliography and further notes on Reverse

Surveyed by: Date:

#1 BUILDING 2#	FRAME# / Pres. Funct.: / Same? ☐
Original Function	Residence: ☐ Outbuilding: ☐ Public: ☐ Commercial: ☐ Barn: ☐ Industrial: ☐ Structural: ☐ Religious: ☐
Condition/use/size	Deteriorated: ☐ Abandoned: ☐ Lrg: ☐ Md: ☐ Sm: ☐
Building TYPE	or / Stories, 1: ☐ 1-½: ☐ 2: ☐ 2+: ☐
Structure	Frame: ☐ Masonry: ☐ Pole: ☐ Log: ☐ Other:
Siding material	Clpbd: ☐ Weathbd: ☐ Vert: ☐ Wd. Shngl: ☐ Brick: ☐ Stone: ☐ Block: ☐ Metal: ☐ Asbstos: ☐ Vinyl: ☐ Tar Ppr: ☐
Foundation	Brick: ☐ Stone: ☐ Block: ☐ Poured or Stucco: ☐ Tile: ☐
Roof	Gable: ☐ Hipped: ☐ Flat: ☐ Mansard: ☐ Other:
Roof Material	Asphalt Shngl: ☐ Metal: ☐ Wood Shngl: ☐ Other:
Integrity	Good: ☐ Fair: ☐ Altr: ☐ Vy Altd: ☐ Add., Major: ☐ Minor: ☐
Period	1700-1799: ☐ 1800-1859: ☐ 1860-1910: ☐ 1910-1945: ☐
BUILDING 3	or: Note:
BUILDING 4	or: Note:

IL 422-0465

ILLINOIS RURAL SURVEY

County: McHenry | Site #: 3943 | Town:

¼: NE ~~NW~~ | Sec: 19 | TWP: | Range:

Street: 3311 Riverdale | Street View: ☑

Industrial/Commercial Complex w/3 or more Bldgs.: ☐

FARMSTEAD ☐

House: ☑ 2 Houses: ☐ 1 Major Barn: ☐ 2 Mjr Barns: ☐ 3 Mjr Barns: ☐ Corn Cribs, 1: ☐, 2: ☐, 3+: ☐

Garage: ☐ Mach. Shed: ☐ Granary: ☐ Smokehouse: ☐ Summer Kitchen: ☐ Silo: ☐ Windmill: ☐

Grain Bins: ☐ Pump House: ☐ Hog Houses: ☐ Chicken Coop: ☐ Outhouse: ☐ Mobile Homes: ☐

Sheds, 1-3: ☐ 3+: ☐ Metal Bldgs: ☐ Comments:



FRAME# 5	Pres. Funct.: Cottage	Same? ☑	#1 BUILDING 2#	FRAME#	Pres. Funct.:	Same? ☐
Residence: ☑ Outbuilding: ☐ Public: ☐ Commercial: ☐ Barn: ☐ Industrial: ☐ Structural: ☐ Religious: ☐			Original Function	Residence: ☐ Outbuilding: ☐ Public: ☐ Commercial: ☐ Barn: ☐ Industrial: ☐ Structural: ☐ Religious: ☐		
Deteriorated: ☐ Abandoned: ☐ Lrg: ☐ Md: ☑ Sml: ☐			Condition/Usable size	Deteriorated: ☐ Abandoned: ☐ Lrg: ☐ Md: ☐ Sm: ☐		
1 1 1 0 or:	Stories: 1: ☒ 1-½: ☐ 2: ☐ 2+: ☐		Building TYPE	or:	Stories: 1: ☐ 1-½: ☐ 2: ☐ 2+: ☐	
Frame: ☑ Masonry: ☐ Pole: ☐ Log: ☐ Other:			Structure	Frame: ☐ Masonry: ☐ Pole: ☐ Log: ☐ Other:		
Clpbd: ☐ Weatherbd: ☐ Vert: ☐ Wd. Shngl: ☐ Brick: ☐ Stone: ☐ Block: ☐ Metal: ☐ Asbestos: ☑ Vinyl: ☐ Tar Ppr: ☐			Siding material	Clpbd: ☐ Weatherbd: ☐ Vert: ☐ Wd. Shngl: ☐ Brick: ☐ Stone: ☐ Block: ☐ Metal: ☐ Asbestos: ☐ Vinyl: ☐ Tar Ppr: ☐		
Brick: ☐ Stone: ☐ Block: ☑ Poured or Stucco: ☐ Tile: ☐			Foundation	Brick: ☐ Stone: ☐ Block: ☐ Poured or Stucco: ☐ Tile: ☐		
Gable: ☐ Hipped: ☑ Flat: ☐ Mansard: ☐ Other:			Roof	Gable: ☐ Hipped: ☐ Flat: ☐ Mansard: ☐ Other:		
Asphalt Shngl: ☑ Metal: ☐ Wood Shngl: ☐ Other:			Roof Material	Asphalt Shngl: ☐ Metal: ☐ Wood Shngl: ☐ Other:		
Good: ☑ Fair: ☑ Alt: ☐ Vy Alt: ☐ Add., Major: ☐ Minor: ☐			Integrity	Good: ☐ Fair: ☐ Alt: ☐ Vy Alt: ☐ Add., Major: ☐ Minor: ☐		
1700-1799: ☐ 1800-1859: ☐ 1860-1910: ☐ 1910-1945: ☑			Period	1700-1799: ☐ 1800-1859: ☐ 1860-1910: ☐ 1910-1945: ☐		
Bibliography and further notes on Reverse			BUILDING 3	or:	Note:	
Surveyed by:	Date:		BUILDING 4	or:	Note:	

IL 422-0435

ILLINOIS RURAL SURVEY

County: McHenry | Site #: 3944 | Town:

¼: NE | Sec: 19 | TWP: 44N | Range: 9E

Street: 3309 Riverdale | Street View: ☐

Industrial/Commercial Complex w/3 or more Bldgs.: ☐

FARMSTEAD ☐

House: ☑ 2 Houses: ☐ 1 Major Barn: ☐ 2 Mjr Barns: ☐ 3 Mjr Barns: ☐ Corn Cribs, 1: ☐, 2: ☐, 3+: ☐

Garage: ☑ Mach. Shed: ☐ Granary: ☐ Smokehouse: ☐ Summer Kitchen: ☐ Silo: ☐ Windmill: ☐

Grain Bins: ☐ Pump House: ☐ Hog Houses: ☐ Chicken Coop: ☐ Outhouse: ☐ Mobile Homes: ☐

Sheds, 1-3: ☐ 3+: ☐ Metal Bldgs: ☐ Comments:



FRAME# 6	Pres. Funct.: Cottage	Same? ☑	#1 BUILDING 2#	FRAME#	Pres. Funct.:	Same? ☐
Residence: ☑ Outbuilding: ☐ Public: ☐ Commercial: ☐ Barn: ☐ Industrial: ☐ Structural: ☐ Religious: ☐			Original Function	Residence: ☐ Outbuilding: ☐ Public: ☐ Commercial: ☐ Barn: ☐ Industrial: ☐ Structural: ☐ Religious: ☐		
Deteriorated: ☐ Abandoned: ☐ Lrg: ☐ Md: ☐ Sml: ☑			Condition/Usable size	Deteriorated: ☐ Abandoned: ☐ Lrg: ☐ Md: ☐ Sm: ☐		
1 1 1 0 or:	Stories: 1: ☑ 1-½: ☐ 2: ☐ 2+: ☐		Building TYPE	or:	Stories: 1: ☐ 1-½: ☐ 2: ☐ 2+: ☐	
Frame: ☑ Masonry: ☐ Pole: ☐ Log: ☐ Other:			Structure	Frame: ☐ Masonry: ☐ Pole: ☐ Log: ☐ Other:		
Clpbd: ☐ Weatherbd: ☐ Vert: ☐ Wd. Shngl: ☐ Brick: ☐ Stone: ☐ Block: ☐ Metal: ☑ Asbestos: ☐ Vinyl: ☐ Tar Ppr: ☐			Siding material	Clpbd: ☐ Weatherbd: ☐ Vert: ☐ Wd. Shngl: ☐ Brick: ☐ Stone: ☐ Block: ☐ Metal: ☐ Asbestos: ☐ Vinyl: ☐ Tar Ppr: ☐		
Brick: ☐ Stone: ☐ Block: ☑ Poured or Stucco: ☐ Tile: ☐			Foundation	Brick: ☐ Stone: ☐ Block: ☐ Poured or Stucco: ☐ Tile: ☐		
Gable: ☑ Hipped: ☑ Flat: ☐ Mansard: ☐ Other:			Roof	Gable: ☐ Hipped: ☐ Flat: ☐ Mansard: ☐ Other:		
Asphalt Shngl: ☑ Metal: ☐ Wood Shngl: ☐ Other:			Roof Material	Asphalt Shngl: ☐ Metal: ☐ Wood Shngl: ☐ Other:		
Good: ☐ Fair: ☑ Alt: ☐ Vy Alt: ☐ Add., Major: ☐ Minor: ☐			Integrity	Good: ☐ Fair: ☐ Alt: ☐ Vy Alt: ☐ Add., Major: ☐ Minor: ☐		
1700-1799: ☐ 1800-1859: ☐ 1860-1910: ☐ 1910-1945: ☑			Period	1700-1799: ☐ 1800-1859: ☐ 1860-1910: ☐ 1910-1945: ☐		
Bibliography and further notes on Reverse			BUILDING 3	or:	Note:	
Surveyed by:	Date:		BUILDING 4	or:	Note:	

IL 422-0435

ILLINOIS RURAL SURVEY

County: McHenry | Site #: 3945 | Town:

¼: NE | Sec: 19 | TWP: 44N | Range: 9E

Street: 3305 Riverdale | Street View: [X]

Industrial/Commercial Complex w/3 or more Bldgs.: [ ]

FARMSTEAD [ ]

House: [X] 2 Houses: [ ] 1 Major Barn: [ ] 2 Mj Barns: [ ] 3 Mj Barns: [ ] Corn Cribs, 1: [ ], 2: [ ], 3+: [ ]

Garage: [X] Mach. Shed: [ ] Grainery: [ ] Smokehouse: [ ] Summer Kitchen: [ ] Silo: [ ] Windmill: [ ]

Grain Bins: [ ] Pump House: [ ] Hog Houses: [ ] Chicken Coop: [ ] Outhouse: [ ] Mobile Homes: [ ]

Sheds, 1-3: [ ] 3+: [ ] Metal Bldgs: [ ] Comments:



FRAME# 7	Pres. Funct.: Res	Same ? [ ]	■1 BUILDING 2■	FRAME#	Pres. Funct.:	Same ? [ ]
Residence: [ ] Outbuilding: [ ] Public: [ ] Commercial: [ ] Barn: [ ] Industrial: [ ] Structural: [ ] Religious: [ ]			Original Function	Residence: [ ] Outbuilding: [ ] Public: [ ] Commercial: [ ] Barn: [ ] Industrial: [ ] Structural: [ ] Religious: [ ]		
Deteriorated: [ ] Abandoned: [ ] Lrg: [ ] Md: [X] Sml: [ ]			Condition/Use/Size	Deteriorated: [ ] Abandoned: [ ] Lrg: [ ] Md: [ ] Sm: [ ]		
[ ][ ][ ][ ] or:	Stories, 1: [ ] 1-½: [X] 2: [ ] 2+: [ ]		Building TYPE	[ ][ ][ ][ ] or:	Stories, 1: [ ] 1-½: [ ] 2: [ ] 2+: [ ]	
Frame: [ ] Masonry: [X] Pole: [ ] Log: [ ] Other:			Structure	Frame: [ ] Masonry: [ ] Pole: [ ] Log: [ ] Other:		
Clpbd: [ ] Weatherbd: [ ] Vert: [ ] Wd. Shngl: [ ] Brick: [ ] Stone: [ ] Block: [X] Metal: [ ] Asbestos: [X] Vinyl: [ ] Tar Ppr: [ ]			Siding material	Clpbd: [ ] Weatherbd: [ ] Vert: [ ] Wd. Shngl: [ ] Brick: [ ] Stone: [ ] Block: [ ] Metal: [ ] Asbestos: [ ] Vinyl: [ ] Tar Ppr: [ ]		
Brick: [ ] Stone: [ ] Block: [X] Poured or Stucco: [ ] Tile: [ ]			Foundation	Brick: [ ] Stone: [ ] Block: [ ] Poured or Stucco: [ ] Tile: [ ]		
Gable: [X] Hipped: [ ] Flat: [ ] Mansard: [ ] Other:			Roof	Gable: [ ] Hipped: [ ] Flat: [ ] Mansard: [ ] Other:		
Asphalt Shngl: [X] Metal: [ ] Wood Shngl: [ ] Other:			Roof Material	Asphalt Shngl: [ ] Metal: [ ] Wood Shngl: [ ] Other:		
Good: [ ] Fair: [X] Alt: [ ] Vy Alt: [ ] Add., Major: [ ] Minor: [ ]			Integrity	Good: [ ] Fair: [ ] Alt: [ ] Vy Alt: [ ] Add., Major: [ ] Minor: [ ]		
1700-1799: [ ] 1800-1859: [ ] 1860-1910: [ ] 1910-1945: [X]			Period	1700-1799: [ ] 1800-1859: [ ] 1860-1910: [ ] 1910-1945: [ ]		
Bibliography and further notes on Reverse			BUILDING 3	[ ][ ][ ][ ] or:	Note:	
Surveyed by:	Date:		BUILDING 4	[ ][ ][ ][ ] or:	Note:	

IL 422-0445

ILLINOIS RURAL SURVEY

County: McHenry | Site #: 3946 | Town:

¼: NE | Sec: 19 | TWP: 44N | Range: 9E

Street: 3301 Riverdale | Street View: [X]

Industrial/Commercial Complex w/3 or more Bldgs.: [ ]

FARMSTEAD [ ]

House: [X] 2 Houses: [ ] 1 Major Barn: [ ] 2 Mj Barns: [ ] 3 Mj Barns: [ ] Corn Cribs, 1: [ ], 2: [ ], 3+: [ ]

Garage: [X] Mach. Shed: [ ] Grainery: [ ] Smokehouse: [ ] Summer Kitchen: [ ] Silo: [ ] Windmill: [ ]

Grain Bins: [ ] Pump House: [ ] Hog Houses: [ ] Chicken Coop: [X] Outhouse: [X] Mobile Homes: [ ]

Sheds, 1-3: [X] 3+: [ ] Metal Bldgs: [ ] Comments:



FRAME# 8	Pres. Funct.: Res/Cottage	Same ? [X]	■1 BUILDING 2■	FRAME#	Pres. Funct.:	Same ? [ ]
Residence: [X] Outbuilding: [ ] Public: [ ] Commercial: [ ] Barn: [ ] Industrial: [ ] Structural: [ ] Religious: [ ]			Original Function	Residence: [ ] Outbuilding: [ ] Public: [ ] Commercial: [ ] Barn: [ ] Industrial: [ ] Structural: [ ] Religious: [ ]		
Deteriorated: [ ] Abandoned: [ ] Lrg: [ ] Md: [ ] Sml: [X]			Condition/Use/Size	Deteriorated: [ ] Abandoned: [ ] Lrg: [ ] Md: [ ] Sm: [ ]		
1 0 6 or:	Stories, 1: [X] 1-½: [ ] 2: [ ] 2+: [ ]		Building TYPE	[ ][ ][ ][ ] or:	Stories, 1: [ ] 1-½: [ ] 2: [ ] 2+: [ ]	
Frame: [X] Masonry: [ ] Pole: [ ] Log: [ ] Other:			Structure	Frame: [ ] Masonry: [ ] Pole: [ ] Log: [ ] Other:		
Clpbd: [ ] Weatherbd: [ ] Vert: [X] Wd. Shngl: [ ] Brick: [ ] Stone: [ ] Block: [ ] Metal: [ ] Asbestos: [ ] Vinyl: [ ] Tar Ppr: [ ]			Siding material	Clpbd: [ ] Weatherbd: [ ] Vert: [ ] Wd. Shngl: [ ] Brick: [ ] Stone: [ ] Block: [ ] Metal: [ ] Asbestos: [ ] Vinyl: [ ] Tar Ppr: [ ]		
Brick: [ ] Stone: [ ] Block: [ ] Poured or Stucco: [ ] Tile: [ ] Shingles			Foundation	Brick: [ ] Stone: [ ] Block: [ ] Poured or Stucco: [ ] Tile: [ ]		
Gable: [X] Hipped: [ ] Flat: [ ] Mansard: [ ] Other:			Roof	Gable: [ ] Hipped: [ ] Flat: [ ] Mansard: [ ] Other:		
Asphalt Shngl: [X] Metal: [ ] Wood Shngl: [ ] Other:			Roof Material	Asphalt Shngl: [ ] Metal: [ ] Wood Shngl: [ ] Other:		
Good: [ ] Fair: [ ] Alt: [X] Vy Alt: [ ] Add., Major: [X] Minor: [ ]			Integrity	Good: [ ] Fair: [ ] Alt: [ ] Vy Alt: [ ] Add., Major: [ ] Minor: [ ]		
1700-1799: [ ] 1800-1859: [ ] 1860-1910: [ ] 1910-1945: [X]			Period	1700-1799: [ ] 1800-1859: [ ] 1860-1910: [ ] 1910-1945: [ ]		
Bibliography and further notes on Reverse			BUILDING 3	[ ][ ][ ][ ] or:	Note:	
Surveyed by:	Date:		BUILDING 4	[ ][ ][ ][ ] or:	Note:	

IL 422-0445

ILLINOIS RURAL SURVEY

County: McHenry	Site #: 3947	Town:	
¼: NE	Sec: 19	TWP: 44 N	Range: 9E
Street: Riverdale		Street View: ☑	

Industrial/Commercial Complex w/3 or more Bldgs.: ☐

FARMSTEAD ☐

House: ☐ 2 Houses: ☐ 1 Major Barn: ☐ 2 Mjr Barns: ☐ 3 Mjr Barns: ☐ Corn Cribs, 1: ☐, 2: ☐, 3+: ☐
Garage: ☐ Mach. Shed: ☐ Grainery: ☐ Smokehouse: ☐ Summer Kitchen: ☐ Silo: ☐ Windmill: ☐
Grain Bins: ☐ Pump House: ☐ Hog Houses: ☐ Chicken Coop: ☐ Outhouse: ☐ Mobile Homes: ☐
Sheds, 1-3: ☐ 3+: ☐ Metal Bldgs: ☐ Comments:



FRAME# 9	Pres. Funct.: Riverdale Community House	Same ? ☑	
Residence: ☐ Outbuilding: ☐ Public: ☑ (Gunsy) Commercial: ☐ Barn: ☐ Industrial: ☐ Structural: ☐ Religious: ☐			
Deteriorated: ☐ Abandoned: ☐ Lrg: ☑ Md: ☐ Sml: ☐			
or:	Stories, 1: ☑ 1-½: ☐ 2: ☐ 2+: ☐		
Frame: ☐ Masonry: ☐ Pole: ☐ Log: ☐ Other:			
Clpbd: ☐ Weathrbd: ☐ Vert: ☐ Wd. Shngl: ☐ Brick: ☐ Stone: ☐ Block: ☑ Metal: ☐ Asbstos: ☐ Vinyl: ☐ Tar Ppr: ☐			
Brick: ☐ Stone: ☐ Block: ☑ Poured or Stucco: ☐ Tile: ☐			
Gable: ☑ Hipped: ☐ Flat: ☐ Mansard: ☐ Other:			
Asphalt Shngl: ☑ Metal: ☐ Wood Shngl: ☐ Other:			
Good: ☑ Fair: ☐ Altr: ☐ Vy Altd: ☐ Add., Major: ☐ Minor: ☐			
1700-1799: ☐ 1800-1859: ☐ 1860-1910: ☐ 1910-1945: ☑			

Bibliography and further notes on Reverse

Surveyed by: NMB Date: 10/21/86

#1 BUILDING 2	FRAME#	Pres. Funct.:	Same ? ☐
Original Function	Residence: ☐ Outbuilding: ☐ Public: ☐ Commercial: ☐ Barn: ☐ Industrial: ☐ Structural: ☐ Religious: ☐		
Condition/use/size	Deteriorated: ☐ Abandoned: ☐ Lrg: ☐ Md: ☐ Sm: ☐		
Building TYPE	or:	Stories, 1: ☐ 1-½: ☐ 2: ☐ 2+: ☐	
Structure	Frame: ☐ Masonry: ☐ Pole: ☐ Log: ☐ Other:		
Siding material	Clpbd: ☐ Weathrbd: ☐ Vert: ☐ Wd. Shngl: ☐ Brick: ☐ Stone: ☐ Block: ☐ Metal: ☐ Asbstos: ☐ Vinyl: ☐ Tar Ppr: ☐		
Foundation	Brick: ☐ Stone: ☐ Block: ☐ Poured or Stucco: ☐ Tile: ☐		
Roof	Gable: ☐ Hipped: ☐ Flat: ☐ Mansard: ☐ Other:		
Roof Material	Asphalt Shngl: ☐ Metal: ☐ Wood Shngl: ☐ Other:		
Integrity	Good: ☐ Fair: ☐ Altr: ☐ Vy Altd: ☐ Add., Major: ☐ Minor: ☐		
Period	1700-1799: ☐ 1800-1859: ☐ 1860-1910: ☐ 1910-1945: ☐		
BUILDING 3	or:	Note:	
BUILDING 4	or:	Note:	

IL 422-0465

ILLINOIS RURAL SURVEY

County: McHenry	Site #: 3948	Town:	
¼: NE	Sec: 19	TWP: 44 N	Range: 9E
Street: 3104 Riverdale		Street View: ☑	

Industrial/Commercial Complex w/3 or more Bldgs.: ☐

FARMSTEAD ☐

House: ☑ 2 Houses: ☐ 1 Major Barn: ☐ 2 Mjr Barns: ☐ 3 Mjr Barns: ☐ Corn Cribs, 1: ☐, 2: ☐, 3+: ☐
Garage: ☑ Mach. Shed: ☐ Grainery: ☐ Smokehouse: ☐ Summer Kitchen: ☐ Silo: ☐ Windmill: ☐
Grain Bins: ☐ Pump House: ☐ Hog Houses: ☐ Chicken Coop: ☐ Outhouse: ☐ Mobile Homes: ☐
Sheds, 1-3: ☐ 3+: ☐ Metal Bldgs: ☐ Comments:



FRAME# 10	Pres. Funct.: Cottage	Same ? ☑	
Residence: ☑ Outbuilding: ☐ Public: ☐ Commercial: ☐ Barn: ☐ Industrial: ☐ Structural: ☐ Religious: ☐			
Deteriorated: ☐ Abandoned: ☐ Lrg: ☐ Md: ☐ Sml: ☑			
1100 or:	Stories, 1: ☑ 1-½: ☐ 2: ☐ 2+: ☐		
Frame: ☑ Masonry: ☐ Pole: ☐ Log: ☐ Other:			
Clpbd: ☑ Weathrbd: ☐ Vert: ☐ Wd. Shngl: ☐ Brick: ☐ Stone: ☐ Block: ☐ Metal: ☐ Asbstos: ☐ Vinyl: ☐ Tar Ppr: ☐			
Brick: ☑ Stone: ☐ Block: ☐ Poured or Stucco: ☐ Tile: ☐			
Gable: ☑ Hipped: ☐ Flat: ☐ Mansard: ☐ Other:			
Asphalt Shngl: ☑ Metal: ☐ Wood Shngl: ☐ Other:			
Good: ☐ Fair: ☑ Altr: ☐ Vy Altd: ☐ Add., Major: ☐ Minor: ☐			
1700-1799: ☐ 1800-1859: ☐ 1860-1910: ☐ 1910-1945: ☑			

Bibliography and further notes on Reverse

Surveyed by: NMB Date: 10/21/86

#1 BUILDING 2	FRAME#	Pres. Funct.:	Same ? ☐
Original Function	Residence: ☐ Outbuilding: ☐ Public: ☐ Commercial: ☐ Barn: ☐ Industrial: ☐ Structural: ☐ Religious: ☐		
Condition/use/size	Deteriorated: ☐ Abandoned: ☐ Lrg: ☐ Md: ☐ Sm: ☐		
Building TYPE	or:	Stories, 1: ☐ 1-½: ☐ 2: ☐ 2+: ☐	
Structure	Frame: ☐ Masonry: ☐ Pole: ☐ Log: ☐ Other:		
Siding material	Clpbd: ☐ Weathrbd: ☐ Vert: ☐ Wd. Shngl: ☐ Brick: ☐ Stone: ☐ Block: ☐ Metal: ☐ Asbstos: ☐ Vinyl: ☐ Tar Ppr: ☐		
Foundation	Brick: ☐ Stone: ☐ Block: ☐ Poured or Stucco: ☐ Tile: ☐		
Roof	Gable: ☐ Hipped: ☐ Flat: ☐ Mansard: ☐ Other:		
Roof Material	Asphalt Shngl: ☐ Metal: ☐ Wood Shngl: ☐ Other:		
Integrity	Good: ☐ Fair: ☐ Altr: ☐ Vy Altd: ☐ Add., Major: ☐ Minor: ☐		
Period	1700-1799: ☐ 1800-1859: ☐ 1860-1910: ☐ 1910-1945: ☐		
BUILDING 3	or:	Note:	
BUILDING 4	or:	Note:	

IL 422-0465

ILLINOIS RURAL SURVEY

County: McHenry | Site #: 3949 | Town:
¼: NE | Sec: 19 | TWP: 44N | Range: 9E
Street: 3122 Riverdale | Street View: ☐

Industrial/Commercial Complex w/3 or more Bldgs.: ☐

FARMSTEAD ☐

House: ☐ 2 Houses: ☐ 1 Major Barn: ☐ 2 Mjr Barns: ☐ 3 Mjr Barns: ☐ Corn Cribs, 1: ☐, 2: ☐, 3+: ☐
Garage: ☐ Mach. Shed: ☐ Granary: ☐ Smokehouse: ☐ Summer Kitchen: ☐ Silo: ☐ Windmill: ☐
Grain Bins: ☐ Pump House: ☐ Hog Houses: ☐ Chicken Coop: ☐ Outhouse: ☐ Mobile Homes: ☐
Sheds, 1-3: ☐ 3+: ☐ Metal Bldgs: ☐ Comments:



FRAME# 12	Pres. Funct.: Cottage	Same ? ☑	#1 BUILDING 2nd	FRAME#	Pres. Funct.:	Same ? ☐
Residence: ☑ Outbuilding: ☐ Public: ☐ Commercial: ☐ Barn: ☐ Industrial: ☐ Structural: ☐ Religious: ☐			Original Function	Residence: ☐ Outbuilding: ☐ Public: ☐ Commercial: ☐ Barn: ☐ Industrial: ☐ Structural: ☐ Religious: ☐		
Deteriorated: ☐ Abandoned: ☐ Lrg: ☐ Md: ☐ Sml: ☑			Condition/use/size	Deteriorated: ☐ Abandoned: ☐ Lrg: ☐ Md: ☐ Sm: ☐		
1 1 0 d or:	Stories, 1: ☑ 1-½: ☐ 2: ☐ 2+: ☐		Building TYPE	or	Stories, 1: ☐ 1-½: ☐ 2: ☐ 2+: ☐	
Frame: ☑ Masonry: ☐ Pole: ☐ Log: ☐ Other:			Structure	Frame: ☐ Masonry: ☐ Pole: ☐ Log: ☐ Other:		
Clpbd: ☐ Weatherbd: ☐ Vert: ☐ Wd. Shngl: ☐ Brick: ☐ Stone: ☐ Block: ☐ Metal: ☑ Asbestos: ☐ Vinyl: ☐ Tar Ppr: ☐			Siding material	Clpbd: ☐ Weatherbd: ☐ Vert: ☐ Wd. Shngl: ☐ Brick: ☐ Stone: ☐ Block: ☐ Metal: ☐ Asbestos: ☐ Vinyl: ☐ Tar Ppr: ☐		
Brick: ☐ Stone: ☐ Block: ☑ Poured or Stucco: ☐ Tile: ☐			Foundation	Brick: ☐ Stone: ☐ Block: ☐ Poured or Stucco: ☐ Tile: ☐		
Gable: ☑ Hipped: ☐ Flat: ☐ Mansard: ☐ Other:			Roof	Gable: ☐ Hipped: ☐ Flat: ☐ Mansard: ☐ Other:		
Asphalt Shngl: ☑ Metal: ☐ Wood Shngl: ☐ Other:			Roof Material	Asphalt Shngl: ☐ Metal: ☐ Wood Shngl: ☐ Other:		
Good: ☐ Fair: ☑ Altr: ☐ Vy Altd: ☐ Add., Major: ☐ Minor: ☑			Integrity	Good: ☐ Fair: ☐ Altr: ☐ Vy Altd: ☐ Add., Major: ☐ Minor: ☐		
1700-1799: ☐ 1800-1859: ☐ 1860-1910: ☐ 1910-1945: ☑			Period	1700-1799: ☐ 1800-1859: ☐ 1860-1910: ☐ 1910-1945: ☐		
Bibliography and further notes on Reverse			BUILDING 3	or	Note:	
Surveyed by:	Date:		BUILDING 4	or	Note:	

IL 422-0485

ILLINOIS RURAL SURVEY

County: McHenry | Site #: 3950 | Town:
¼: NE | Sec: 19 | TWP: 44N | Range: 9E
Street: Riverdale | Street View: ☑

Industrial/Commercial Complex w/3 or more Bldgs.: ☐ DEMAR MARINE SERVICE

FARMSTEAD ☐

House: ☐ 2 Houses: ☐ 1 Major Barn: ☐ 2 Mjr Barns: ☐ 3 Mjr Barns: ☐ Corn Cribs, 1: ☐, 2: ☐, 3+: ☐
Garage: ☐ Mach. Shed: ☐ Granary: ☐ Smokehouse: ☐ Summer Kitchen: ☐ Silo: ☐ Windmill: ☐
Grain Bins: ☐ Pump House: ☐ Hog Houses: ☐ Chicken Coop: ☐ Outhouse: ☐ Mobile Homes: ☐
Sheds, 1-3: ☐ 3+: ☐ Metal Bldgs: ☐ Comments:



FRAME# 12	Pres. Funct.: Marina	Same ? ☑	#1 BUILDING 2nd	FRAME# 13	Pres. Funct.: REST. OR PT OF MARINA (Now restaurant bar area of marina)	Same ? ☐
Residence: ☐ Outbuilding: ☐ Public: ☐ Commercial: ☑ Barn: ☐ Industrial: ☐ Structural: ☐ Religious: ☐			Original Function	Residence: ☑ Outbuilding: ☐ Public: ☐ Commercial: ☐ Barn: ☐ Industrial: ☐ Structural: ☐ Religious: ☐		
Deteriorated: ☐ Abandoned: ☐ Lrg: ☑ Md: ☐ Sml: ☐			Condition/use/size	Deteriorated: ☐ Abandoned: ☐ Lrg: ☑ Md: ☐ Sm: ☐		
or MARINA	Stories, 1: ☐ 1-½: ☐ 2: ☐ 2+: ☐		Building TYPE	1 1 1 8	Stories, 1: ☐ 1-½: ☑ 2: ☐ 2+: ☐	
Frame: ☐ Masonry: ☑ Pole: ☐ Log: ☐ Other:			Structure	Frame: ☐ Masonry: ☑ Pole: ☐ Log: ☐ Other:		
Clpbd: ☐ Weatherbd: ☐ Vert: ☐ Wd. Shngl: ☐ Brick: ☐ Stone: ☐ Block: ☑ Metal: ☐ Asbestos: ☐ Vinyl: ☐ Tar Ppr: ☐			Siding material	Clpbd: ☐ Weatherbd: ☐ Vert: ☐ Wd. Shngl: ☐ Brick: ☐ Stone: ☐ Block: ☑ Metal: ☑ Asbestos: ☐ Vinyl: ☐ Tar Ppr: ☐	Apartment Above	
Brick: ☐ Stone: ☐ Block: ☐ Poured or Stucco: ☐ Tile: ☐			Foundation	Brick: ☐ Stone: ☐ Block: ☑ Poured or Stucco: ☐ Tile: ☐		
Gable: ☐ Hipped: ☐ Flat: ☑ Mansard: ☐ Other:			Roof	Gable: ☑ Hipped: ☐ Flat: ☐ Mansard: ☐ Other:		
Asphalt Shngl: ☐ Metal: ☐ Wood Shngl: ☐ Other:			Roof Material	Asphalt Shngl: ☑ Metal: ☐ Wood Shngl: ☐ Other:		
Good: ☑ Fair: ☐ Altr: ☐ Vy Altd: ☐ Add., Major: ☐ Minor: ☐			Integrity	Good: ☐ Fair: ☐ Altr: ☑ Vy Altd: ☐ Add., Major: ☑ Minor: ☐		
1700-1799: ☐ 1800-1859: ☐ 1860-1910: ☐ 1910-1945: ☑			Period	1700-1799: ☐ 1800-1859: ☐ 1860-1910: ☐ 1910-1945: ☑		
Bibliography and further notes on Reverse			BUILDING 3	or TAVERN	Note: Asbestos Siding	
Surveyed by:	Date:		BUILDING 4	Block foundation, Mass. only 110 cottages	Note:	

IL 422-0455



ILLINOIS RURAL SURVEY

County: McHenry | Site #: 3951 | Town:
¼: NE | Sec: 19 | TWP: 44N | Range: 9E
Street: 1522 Jones | Street View: ☐
Industrial/Commercial Complex w/3 or more Bldgs.: ☐ TED'S HIDE AWAY

FARMSTEAD ☐
House: ☐ 2 Houses: ☐ 1 Major Barn: ☐ 2 Mjr Barns: ☐ 3 Mjr Barns: ☐ Corn Cribs, 1: ☐, 2: ☐, 3+: ☐
Garage: ☐ Mach. Shed: ☐ Grainery: ☐ Smokehouse: ☐ Summer Kitchen: ☐ Silo: ☐ Windmill: ☐
Grain Bins: ☐ Pump House: ☐ Hog Houses: ☐ Chicken Coop: ☐ Outhouse: ☐ Mobile Homes: ☐
Sheds, 1-3: ☐ 3+: ☐ Metal Bldgs: ☐ Comments:



FRAME# 14 | Pres. Funct.: Tavern | Same ? ☒

Residence: ☒ Outbuilding: ☐ Public: ☐ Commercial: ☐ Barn: ☐ Industrial: ☐ Structural: ☐ Religious: ☐
Deteriorated: ☐ Abandoned: ☐ Lrg: ☒ Md: ☐ Sml: ☐
1 1 1 0 or: | Stories: I: ☐ 1-½: ☒ 2: ☐ 2+: ☐
Frame: ☒ Masonry: ☐ Pole: ☐ Log: ☐ Other:
Clpbd: ☐ Weatherbd: ☐ Vert: ☐ Wd. Shngl: ☐ Brick: ☐
Stone: ☐ Block: ☐ Metal: ☐ Asbestos: ☒ Vinyl: ☐ Tar Ppr: ☐
Brick: ☐ Stone: ☐ Block: ☒ Poured or Stucco: ☐ Tile: ☐
Gable: ☐ Hipped: ☒ Flat: ☐ Mansard: ☐ Other:
Asphalt Shngl: ☒ Metal: ☐ Wood Shngl: ☐ Other:
Good: ☐ Fair: ☒ Altr: ☐ Vy Altd: ☐ Add., Major: ☒ Minor: ☐
1700-1799: ☐ 1800-1859: ☐ 1860-1910: ☐ 1910-1945: ☒

Bibliography and further notes on Reverse

Surveyed by: Date:

⇐1 BUILDING 2⇒	FRAME#	Pres. Funct.: Same ? ☐
Original Function	Residence: ☐ Outbuilding: ☐ Public: ☐ Commercial: ☐ Barn: ☐ Industrial: ☐ Structural: ☐ Religious: ☐	
Condition/use/size	Deteriorated: ☐ Abandoned: ☐ Lrg: ☐ Md: ☐ Sml: ☐	
Building TYPE	or:	Stories: I: ☐ 1-½: ☐ 2: ☐ 2+: ☐
Structure	Frame: ☐ Masonry: ☐ Pole: ☐ Log: ☐ Other:	
Siding material	Clpbd: ☐ Weatherbd: ☐ Vert: ☐ Wd. Shngl: ☐ Brick: ☐ Stone: ☐ Block: ☐ Metal: ☐ Asbestos: ☐ Vinyl: ☐ Tar Ppr: ☐	
Foundation	Brick: ☐ Stone: ☐ Block: ☐ Poured or Stucco: ☐ Tile: ☐	
Roof	Gable: ☐ Hipped: ☐ Flat: ☐ Mansard: ☐ Other:	
Roof Material	Asphalt Shngl: ☐ Metal: ☐ Wood Shngl: ☐ Other:	
Integrity	Good: ☐ Fair: ☐ Altr: ☐ Vy Altd: ☐ Add., Major: ☐ Minor: ☐	
Period	1700-1799: ☐ 1800-1859: ☐ 1860-1910: ☐ 1910-1945: ☐	
BUILDING 3	or:	Note:
BUILDING 4	or:	Note:

IL 422-0465

ILLINOIS RURAL SURVEY

County: McHenry | Site #: 3952 | Town:
¼: NE | Sec: 19 | TWP: 44N | Range: 9E
Street: 31d Waterview | Street View: ☒
Industrial/Commercial Complex w/3 or more Bldgs.: ☐

FARMSTEAD ☐
House: ☒ 2 Houses: ☐ 1 Major Barn: ☐ 2 Mjr Barns: ☐ 3 Mjr Barns: ☐ Corn Cribs, 1: ☐, 2: ☐, 3+: ☐
Garage: ☐ Mach. Shed: ☐ Grainery: ☐ Smokehouse: ☐ Summer Kitchen: ☐ Silo: ☐ Windmill: ☐
Grain Bins: ☐ Pump House: ☐ Hog Houses: ☐ Chicken Coop: ☐ Outhouse: ☐ Mobile Homes: ☐
Sheds, 1-3: ☐ 3+: ☐ Metal Bldgs: ☐ Comments:



FRAME# 15 | Pres. Funct.: Cottage | Same ? ☒

Residence: ☒ Outbuilding: ☐ Public: ☐ Commercial: ☐ Barn: ☐ Industrial: ☐ Structural: ☐ Religious: ☐
Deteriorated: ☐ Abandoned: ☐ Lrg: ☐ Md: ☐ Sml: ☒
1 1 1 1 1 or: | Stories: I: ☒ 1-½: ☐ 2: ☐ 2+: ☐
Frame: ☒ Masonry: ☐ Pole: ☐ Log: ☐ Other:
Clpbd: ☐ Weatherbd: ☐ Vert: ☐ Wd. Shngl: ☐ Brick: ☐
Stone: ☐ Block: ☐ Metal: ☒ Asbestos: ☐ Vinyl: ☐ Tar Ppr: ☐
Brick: ☐ Stone: ☐ Block: ☐ Poured or Stucco: ☐ Tile: ☐
Gable: ☒ Hipped: ☐ Flat: ☐ Mansard: ☐ Other:
Asphalt Shngl: ☒ Metal: ☐ Wood Shngl: ☐ Other:
Good: ☐ Fair: ☐ Altr: ☒ Vy Altd: ☐ Add., Major: ☐ Minor: ☒
1700-1799: ☐ 1800-1859: ☐ 1860-1910: ☐ 1910-1945: ☒

Bibliography and further notes on Reverse

Surveyed by: Date:

⇐1 BUILDING 2⇒	FRAME#	Pres. Funct.: Same ? ☐
Original Function	Residence: ☐ Outbuilding: ☐ Public: ☐ Commercial: ☐ Barn: ☐ Industrial: ☐ Structural: ☐ Religious: ☐	
Condition/use/size	Deteriorated: ☐ Abandoned: ☐ Lrg: ☐ Md: ☐ Sml: ☐	
Building TYPE	or:	Stories: I: ☐ 1-½: ☐ 2: ☐ 2+: ☐
Structure	Frame: ☐ Masonry: ☐ Pole: ☐ Log: ☐ Other:	
Siding material	Clpbd: ☐ Weatherbd: ☐ Vert: ☐ Wd. Shngl: ☐ Brick: ☐ Stone: ☐ Block: ☐ Metal: ☐ Asbestos: ☐ Vinyl: ☐ Tar Ppr: ☐	
Foundation	Brick: ☐ Stone: ☐ Block: ☐ Poured or Stucco: ☐ Tile: ☐	
Roof	Gable: ☐ Hipped: ☐ Flat: ☐ Mansard: ☐ Other:	
Roof Material	Asphalt Shngl: ☐ Metal: ☐ Wood Shngl: ☐ Other:	
Integrity	Good: ☐ Fair: ☐ Altr: ☐ Vy Altd: ☐ Add., Major: ☐ Minor: ☐	
Period	1700-1799: ☐ 1800-1859: ☐ 1860-1910: ☐ 1910-1945: ☐	
BUILDING 3	or:	Note:
BUILDING 4	or:	Note:

IL 422-0465

ILLINOIS RURAL SURVEY

County: McHenry	Site #: 3953	Town:	
Qs: NE	Sec: 19	TWP: 44N	Range: 9E
Street: 3103 Waterview		Street View: [X]	

Industrial/Commercial Complex w/3 or more Bldgs.: [ ]

FARMSTEAD [ ]

House: [X] 2 Houses: [ ] 1 Major Barn: [ ] 2 Mjr Barns: [ ] 3 Mjr Barns: [ ] Corn Cribs, 1: [ ], 2: [ ], 3+: [ ]
Garage: [ ] Mach. Shed: [ ] Grainery: [ ] Smokehouse: [ ] Summer Kitchen: [ ] Silo: [ ] Windmill: [ ]
Grain Bins: [ ] Pump House: [ ] Hog Houses: [ ] Chicken Coop: [ ] Outhouse: [ ] Mobile Homes: [ ]
Sheds, 1-3: [ ] 3+: [ ] Metal Bldgs: [ ] Comments:



FRAME# 16	Pres. Funct.: Cottage	Same ? [X]	■1 BUILDING 2■
Residence: [X] Outbuilding: [ ] Public: [ ] Commercial: [ ] Barn: [ ] Industrial: [ ] Structural: [ ] Religious: [ ]			Original Function
Deteriorated: [ ] Abandoned: [ ] Lrg [ ] Md [ ] Sml [X]			Condition/use/size
[ ][ ][ ][ ] or:	Stories, 1: [X], 1-½: [ ] 2: [ ] 2+: [ ]		Building TYPE
Frame: [X] Masonry: [ ] Pole: [ ] Log: [ ] Other:			Structure
Clpbd: [X] Weathrbd: [ ] Vert: [X] Wd. Shngl: [ ] Brick: [ ] Stone: [ ] Block: [ ] Metal: [ ] Asbstos: [X] Vinyl: [ ] Tar Ppr: [ ]			Siding material
Brick: [ ] Stone: [ ] Block: [ ] Poured or Stucco: [ ] Tile: [ ]			Foundation
Gable: [X] Hipped: [ ] Flat: [ ] Mansard: [ ] Other:			Roof
Asphalt Shngl: [X] Metal: [ ] Wood Shngl: [ ] Other:			Roof Material
Good: [ ] Fair: [X] Altr: [ ] Vy Altd: [ ] Add., Major: [ ] Minor: [ ]			Integrity
1700-1799: [ ] 1800-1859: [ ] 1860-1910: [ ] 1910-1945: [X]			Period
Bibliography and further notes on Reverse			BUILDING 3
Surveyed by: Date			BUILDING 4

FRAME#	Pres. Funct.:	Same ? [ ]
Residence: [ ] Outbuilding: [ ] Public: [ ] Commercial: [ ] Barn: [ ] Industrial: [ ] Structural: [ ] Religious: [ ]		
Deteriorated: [ ] Abandoned: [ ] Lrg [ ] Md [ ] Sm [ ]		
[ ][ ][ ][ ] or:	Stories, 1: [ ] 1-½: [ ] 2: [ ] 2+: [ ]	
Frame: [ ] Masonry: [ ] Pole: [ ] Log: [ ] Other:		
Clpbd: [ ] Weathrbd: [ ] Vert: [ ] Wd. Shngl: [ ] Brick: [ ] Stone: [ ] Block: [ ] Metal: [ ] Asbstos: [ ] Vinyl: [ ] Tar Ppr: [ ]		
Brick: [ ] Stone: [ ] Block: [ ] Poured or Stucco: [ ] Tile: [ ]		
Gable: [ ] Hipped: [ ] Flat: [ ] Mansard: [ ] Other:		
Asphalt Shngl: [ ] Metal: [ ] Wood Shngl: [ ] Other:		
Good: [ ] Fair: [ ] Altr: [ ] Vy Altd: [ ] Add., Major: [ ] Minor: [ ]		
1700-1799: [ ] 1800-1859: [ ] 1860-1910: [ ] 1910-1945: [ ]		
or:	Note:	
or:	Note:	

IL 422-0485

ILLINOIS RURAL SURVEY

County: McHenry	Site #: 3954	Town:	
Qs: NE	Sec: 19	TWP: 44N	Range: 9E
Street: 3108 Waterview		Street View: [X]	

Industrial/Commercial Complex w/3 or more Bldgs.: [ ]

FARMSTEAD [ ]

House: [X] 2 Houses: [ ] 1 Major Barn: [ ] 2 Mjr Barns: [ ] 3 Mjr Barns: [ ] Corn Cribs, 1: [ ], 2: [ ], 3+: [ ]
Garage: [ ] Mach. Shed: [ ] Grainery: [ ] Smokehouse: [ ] Summer Kitchen: [ ] Silo: [ ] Windmill: [ ]
Grain Bins: [ ] Pump House: [ ] Hog Houses: [ ] Chicken Coop: [ ] Outhouse: [ ] Mobile Homes: [ ]
Sheds, 1-3: [ ] 3+: [ ] Metal Bldgs: [ ] Comments



FRAME# 17	Pres. Funct.: Cottage	Same ? [X]	■1 BUILDING 2■
Residence: [X] Outbuilding: [ ] Public: [ ] Commercial: [ ] Barn: [ ] Industrial: [ ] Structural: [ ] Religious: [ ]			Original Function
Deteriorated: [ ] Abandoned: [ ] Lrg [ ] Md [ ] Sml [X]			Condition/use/size
[ ][ ][ ][ ] or:	Stories, 1: [X] 1-½: [ ] 2: [ ] 2+: [ ]		Building TYPE
Frame: [X] Masonry: [ ] Pole: [ ] Log: [ ] Other:			Structure
Clpbd: [ ] Weathrbd: [ ] Vert: [ ] Wd. Shngl: [ ] Brick: [ ] Stone: [ ] Block: [ ] Metal: [X] Asbstos: [ ] Vinyl: [ ] Tar Ppr: [ ]			Siding material
Brick: [ ] Stone: [ ] Block: [X] Poured or Stucco: [ ] Tile: [ ]			Foundation
Gable: [X] Hipped: [ ] Flat: [ ] Mansard: [ ] Other:			Roof
Asphalt Shngl: [X] Metal: [ ] Wood Shngl: [ ] Other:			Roof Material
Good: [ ] Fair: [X] Altr: [ ] Vy Altd: [ ] Add., Major: [X] Minor: [ ]			Integrity
1700-1799: [ ] 1800-1859: [ ] 1860-1910: [ ] 1910-1945: [X]			Period
Bibliography and further notes on Reverse			BUILDING 3
Surveyed by: Date:			BUILDING 4

FRAME#	Pres. Funct.:	Same ? [ ]
Residence: [ ] Outbuilding: [ ] Public: [ ] Commercial: [ ] Barn: [ ] Industrial: [ ] Structural: [ ] Religious: [ ]		
Deteriorated: [ ] Abandoned: [ ] Lrg [ ] Md [ ] Sm [ ]		
[ ][ ][ ][ ] or:	Stories, 1: [ ] 1-½: [ ] 2: [ ] 2+: [ ]	
Frame: [ ] Masonry: [ ] Pole: [ ] Log: [ ] Other:		
Clpbd: [ ] Weathrbd: [ ] Vert: [ ] Wd. Shngl: [ ] Brick: [ ] Stone: [ ] Block: [ ] Metal: [ ] Asbstos: [ ] Vinyl: [ ] Tar Ppr: [ ]		
Brick: [ ] Stone: [ ] Block: [ ] Poured or Stucco: [ ] Tile: [ ]		
Gable: [ ] Hipped: [ ] Flat: [ ] Mansard: [ ] Other:		
Asphalt Shngl: [ ] Metal: [ ] Wood Shngl: [ ] Other:		
Good: [ ] Fair: [ ] Altr: [ ] Vy Altd: [ ] Add., Major: [ ] Minor: [ ]		
1700-1799: [ ] 1800-1859: [ ] 1860-1910: [ ] 1910-1945: [ ]		
or:	Note:	
or:	Note:	

IL 422-0485

ILLINOIS RURAL SURVEY

County: McHenry	Site #: 3955	Town:	
¼: NE	Sec: 19	TWP: 44 N	Range: 9E
Street: 3112 Waterview		Street View: ✓	

Industrial/Commercial Complex w/3 or more Bldgs.: ☐

FARMSTEAD ☐

House: ☒ 2 Houses: ☐ 1 Major Barn: ☐ 2 Mjr Barns: ☐ 3 Mjr Barns: ☐ Corn Cribs, 1: ☐, 2: ☐, 3+: ☐

Garage: ☐ Mach. Shed ☐ Granary ☐ Smokehouse: ☐ Summer Kitchen: ☐ Silo ☐ Windmill ☐

Grain Bins: ☐ Pump House: ☐ Hog Houses: ☐ Chicken Coop: ☐ Outhouse: ☐ Mobile Homes: ☐

Sheds, 1-3: ☐ 3+: ☐ Metal Bldgs: ☐ Comments: _____



FRAME# 18	Pres. Funct.: Cottage	Same ? ☐	■1 BUILDING 2■ FRAME# / Pres. Funct.: / Same ? ☐
Residence: ☒ Outbuilding: ☐ Public: ☐ Commercial: ☐ Barn: ☐ Industrial: ☐ Structural: ☐ Religious: ☐			Original Function: Residence ☐ Outbuilding ☐ Public: ☐ Commercial: ☐ Barn: ☐ Industrial: ☐ Structural: ☐ Religious: ☐
Deteriorated: ☐ Abandoned: ☐ Lrg ☐ Md ☐ Sml ☒			Condition/usable: Deteriorated: ☐ Abandoned: ☐ Lrg ☐ Md ☐ Sm ☐
1 1 1 1 or:	Stories: 1: ☒ 1½: ☐ 2: ☐ 2+: ☐		Building TYPE: or / Stories, 1: ☐ 1½: ☐ 2: ☐ 2+: ☐
Frame: ☒ Masonry: ☐ Pole: ☐ Log: ☐ Other:			Structure: Frame ☐ Masonry: ☐ Pole: ☐ Log: ☐ Other:
Clpbd: ☐ Weatherbd: ☐ Vert: ☐ Wd. Shngl: ☐ Brick: ☐ Stone: ☐ Block: ☐ Metal: ☒ Asbestos: ☐ Vinyl: ☐ Tar Ppr: ☐			Siding material: Clpbd: ☐ Weatherbd: ☐ Vert: ☐ Wd. Shngl: ☐ Brick: ☐ Stone: ☐ Block: ☐ Metal: ☐ Asbestos: ☐ Vinyl: ☐ Tar Ppr: ☐
Brick: ☐ Stone: ☐ Block: ☒ Poured or Stucco: ☐ Tile: ☐			Foundation: Brick: ☐ Stone: ☐ Block: ☐ Poured or Stucco: ☐ Tile: ☐
Gable: ☒ Hipped: ☐ Flat: ☐ Mansard: ☐ Other:			Roof: Gable: ☐ Hipped: ☐ Flat: ☐ Mansard: ☐ Other:
Asphalt Shngl: ☒ Metal: ☐ Wood Shngl: ☐ Other:			Roof Material: Asphalt Shngl: ☐ Metal: ☐ Wood Sangl: ☐ Other:
Good: ☐ Fair: ☒ Attr: ☐ Vy Attr: ☐ Add., Major: ☐ Minor: ☐			Integrity: Good: ☐ Fair: ☐ Attr: ☐ Vy Attr: ☐ Add., Major: ☐ Minor: ☐
1700-1799: ☐ 1800-1859: ☐ 1860-1910: ☐ 1910-1945: ☒			Period: 1700-1799: ☐ 1800-1859: ☐ 1860-1910: ☐ 1910-1945: ☐
Bibliography and further notes on Reverse			BUILDING 3: or / Note:
Surveyed by: _____ Date:			BUILDING 4: or / Note:

IL 422-0465

ILLINOIS RURAL SURVEY

County: McHenry	Site #: 3956	Town:	
¼: NE	Sec: 19	TWP: 44 N	Range: 9E
Street: 3109 Waterview		Street View: ☒	

Industrial/Commercial Complex w/3 or more Bldgs.: ☐

FARMSTEAD ☐

House: ☒ 2 Houses: ☐ 1 Major Barn: ☐ 2 Mjr Barns: ☐ 3 Mjr Barns: ☐ Corn Cribs, 1: ☐, 2: ☐, 3+: ☐

Garage: ☒ Mach. Shed ☐ Granary: ☐ Smokehouse: ☐ Summer Kitchen: ☐ Silo ☐ Windmill ☐

Grain Bins: ☐ Pump House: ☐ Hog Houses: ☐ Chicken Coop: ☐ Outhouse: ☐ Mobile Homes: ☐

Sheds, 1-3 ☐ 3+ ☐ Metal Bldgs ☐ Comments _____

FRAME# 19	Pres. Funct.: Cottage	Same ? ☒	■1 BUILDING 2■ FRAME# / Pres. Funct.: / Same ? ☐
Residence: ☐ Outbuilding: ☐ Public: ☐ Commercial: ☐ Barn: ☐ Industrial: ☐ Structural: ☐ Religious: ☐			Original Function: Residence ☐ Outbuilding ☐ Public: ☐ Commercial: ☐ Barn: ☐ Industrial: ☐ Structural: ☐ Religious: ☐
Deteriorated: ☐ Abandoned: ☐ Lrg ☐ Md ☐ Sml ☒			Condition/usable: Deteriorated: ☐ Abandoned: ☐ Lrg ☐ Md ☐ Sm ☐
1 1 1 1 or:	Stories, 1: ☒ 1½: ☐ 2: ☐ 2+: ☐		Building TYPE: or / Stories, 1: ☐ 1½: ☐ 2: ☐ 2+: ☐
Frame: ☒ Masonry: ☐ Pole: ☐ Log: ☐ Other:			Structure: Frame ☐ Masonry: ☐ Pole: ☐ Log: ☐ Other:
Clpbd: ☐ Weatherbd: ☐ Vert: ☐ Wd. Shngl: ☐ Brick: ☐ Stone: ☐ Block: ☐ Metal: ☒ Asbestos: ☐ Vinyl: ☐ Tar Ppr: ☐			Siding material: Clpbd: ☐ Weatherbd: ☐ Vert: ☐ Wd. Shngl: ☐ Brick: ☐ Stone: ☐ Block: ☐ Metal: ☐ Asbestos: ☐ Vinyl: ☐ Tar Ppr: ☐
Brick: ☐ Stone: ☐ Block: ☐ Poured or Stucco: ☐ Tile: ☐			Foundation: Brick: ☐ Stone: ☐ Block: ☐ Poured or Stucco: ☐ Tile: ☐
Gable: ☒ Hipped: ☐ Flat: ☐ Mansard: ☐ Other:			Roof: Gable: ☐ Hipped: ☐ Flat: ☐ Mansard: ☐ Other:
Asphalt Shngl: ☒ Metal: ☐ Wood Shngl: ☐ Other:			Roof Material: Asphalt Shngl: ☐ Metal: ☐ Wood Shngl: ☐ Other:
Good: ☐ Fair: ☒ Attr: ☐ Vy Attr: ☐ Add., Major: ☐ Minor: ☐			Integrity: Good: ☐ Fair: ☐ Attr: ☐ Vy Attr: ☐ Add., Major: ☐ Minor: ☐
1700-1799: ☐ 1800-1859: ☐ 1860-1910: ☐ 1910-1945: ☒			Period: 1700-1799: ☐ 1800-1859: ☐ 1860-1910: ☐ 1910-1945: ☐
Bibliography and further notes on Reverse			BUILDING 3: or / Note:
Surveyed by: _____ Date:			BUILDING 4: or / Note:

IL 422-0465

ILLINOIS RURAL SURVEY

County: McHenry | Site #: 3957 | Town:

¼: NE | Sec: 19 | TWP: 44N | Range: 9E

Street: 3107 Waterview | Street View: ✓

Industrial/Commercial Complex w/3 or more Bldgs.: ☐

FARMSTEAD ☐

House: ☑ 2 Houses: ☐ 1 Major Barn: ☐ 2 Mjr Barns: ☐ 3 Mjr Barns: ☐ Corn Cribs, 1: ☐, 2: ☐, 3+: ☐

Garage: ☑ Mach. Shed: ☐ Granary: ☐ Smokehouse: ☐ Summer Kitchen: ☐ Silo: ☐ Windmill: ☐

Grain Bins: ☐ Pump House: ☐ Hog Houses: ☐ Chicken Coop: ☐ Outhouse: ☐ Mobile Homes: ☐

Sheds, 1-3: ☐ 3+: ☐ Metal Bldgs: ☐ Comments:



FRAME# 20 | Pres. Funct.: Cottage | Same ? ☑

Residence: ☑ Outbuilding: ☐ Public: ☐ Commercial: ☐ Barn: ☐ Industrial: ☐ Structural: ☐ Religious: ☐

Deteriorated: ☐ Abandoned: ☐ Lrg: ☐ Md: ☐ Sml: ☑

1 1 1 0 or: | Stories, 1: ☑ 1-½: ☐ 2: ☐ 2+: ☐

Frame: ☑ Masonry: ☐ Pole: ☐ Log: ☐ Other:

Clpbd: ☐ Weatherbd: ☐ Vert: ☑ Wd. Shngl: ☐ Brick: ☐
Stone: ☐ Block: ☐ Metal: ☑ Asbestos: ☐ Vinyl: ☐ Tar Ppr: ☐

Brick: ☐ Stone: ☐ Block: ☑ Poured or Stucco: ☐ Tile: ☐

Gable: ☐ Hipped: ☑ Flat: ☐ Mansard: ☐ Other:

Asphalt Shngl: ☑ Metal: ☐ Wood Shngl: ☐ Other:

Good: ☐ Fair: ☑ Altr: ☐ Vy Altd: ☐ Add., Major: ☐ Minor: ☐

1700-1799: ☐ 1800-1859: ☐ 1860-1910: ☐ 1910-1945: ☑

Bibliography and further notes on Reverse

Surveyed by: Date:

BUILDING 2	
FRAME#	Pres. Funct.: Same ? ☐
Original Function	Residence: ☐ Outbuilding: ☐ Public: ☐ Commercial: ☐ Barn: ☐ Industrial: ☐ Structural: ☐ Religious: ☐
Condition/use/size	Deteriorated: ☐ Abandoned: ☐ Lrg: ☐ Md: ☐ Sml: ☐
Building TYPE	or: Stories, 1: ☐ 1-½: ☐ 2: ☐ 2+: ☐
Structure	Frame: ☐ Masonry: ☐ Pole: ☐ Log: ☐ Other:
Siding material	Clpbd: ☐ Weatherbd: ☐ Vert: ☐ Wd. Shngl: ☐ Brick: ☐ Stone: ☐ Block: ☐ Metal: ☐ Asbestos: ☐ Vinyl: ☐ Tar Ppr: ☐
Foundation	Brick: ☐ Stone: ☐ Block: ☐ Poured or Stucco: ☐ Tile: ☐
Roof	Gable: ☐ Hipped: ☐ Flat: ☐ Mansard: ☐ Other:
Roof Material	Asphalt Shngl: ☐ Metal: ☐ Wood Shngl: ☐ Other:
Integrity	Good: ☐ Fair: ☐ Altr: ☐ Vy Altd: ☐ Add., Major: ☐ Minor: ☐
Period	1700-1799: ☐ 1800-1859: ☐ 1860-1910: ☐ 1910-1945: ☐
BUILDING 3	or: Note:
BUILDING 4	or: Note:

IL 422-0455

ILLINOIS RURAL SURVEY

County: McHenry | Site #: 3958 | Town:

¼: NE | Sec: 19 | TWP: 44N | Range: 9E

Street: 3115 Waterview | Street View: ☐ ✓

Industrial/Commercial Complex w/3 or more Bldgs.: ☐

FARMSTEAD ☐

House: ☑ 2 Houses: ☐ 1 Major Barn: ☐ 2 Mjr Barns: ☐ 3 Mjr Barns: ☐ Corn Cribs, 1: ☐, 2: ☐, 3+: ☐

Garage: ☑ Mach. Shed: ☐ Granary: ☐ Smokehouse: ☐ Summer Kitchen: ☐ Silo: ☐ Windmill: ☐

Grain Bins: ☐ Pump House: ☐ Hog Houses: ☐ Chicken Coop: ☐ Outhouse: ☐ Mobile Homes: ☐

Sheds, 1-3: ☐ 3+: ☐ Metal Bldgs: ☐ Comments:



FRAME# 21 | Pres. Funct.: Cottage | Same ? ☐

Residence: ☐ Outbuilding: ☐ Public: ☐ Commercial: ☐ Barn: ☐ Industrial: ☐ Structural: ☐ Religious: ☐

Deteriorated: ☐ Abandoned: ☐ Lrg: ☐ Md: ☐ Sml: ☑

1 1 1 0 or: | Stories, 1: ☐ 1-½: ☐ 2: ☐ 2+: ☐

Frame: ☐ Masonry: ☐ Pole: ☐ Log: ☐ Other:

Clpbd: ☐ Weatherbd: ☐ Vert: ☐ Wd. Shngl: ☐ Brick: ☐
Stone: ☐ Block: ☐ Metal: ☑ Asbestos: ☐ Vinyl: ☐ Tar Ppr: ☐

Brick: ☐ Stone: ☐ Block: ☐ Poured or Stucco: ☐ Tile: ☐

Gable: ☐ Hipped: ☑ Flat: ☐ Mansard: ☐ Other:

Asphalt Shngl: ☑ Metal: ☐ Wood Shngl: ☐ Other:

Good: ☐ Fair: ☑ Altr: ☐ Vy Altd: ☐ Add., Major: ☑ Minor: ☐

1700-1799: ☐ 1800-1859: ☐ 1860-1910: ☐ 1910-1945: ☑

Bibliography and further notes on Reverse

Surveyed by: Date:

BUILDING 2	
FRAME#	Pres. Funct.: Same ? ☐
Original Function	Residence: ☐ Outbuilding: ☐ Public: ☐ Commercial: ☐ Barn: ☐ Industrial: ☐ Structural: ☐ Religious: ☐
Condition/use/size	Deteriorated: ☐ Abandoned: ☐ Lrg: ☐ Md: ☐ Sml: ☐
Building TYPE	or: Stories, 1: ☐ 1-½: ☐ 2: ☐ 2+: ☐
Structure	Frame: ☐ Masonry: ☐ Pole: ☐ Log: ☐ Other:
Siding material	Clpbd: ☐ Weatherbd: ☐ Vert: ☐ Wd. Shngl: ☐ Brick: ☐ Stone: ☐ Block: ☐ Metal: ☐ Asbestos: ☐ Vinyl: ☐ Tar Ppr: ☐
Foundation	Brick: ☐ Stone: ☐ Block: ☐ Poured or Stucco: ☐ Tile: ☐
Roof	Gable: ☐ Hipped: ☐ Flat: ☐ Mansard: ☐ Other:
Roof Material	Asphalt Shngl: ☐ Metal: ☐ Wood Shngl: ☐ Other:
Integrity	Good: ☐ Fair: ☐ Altr: ☐ Vy Altd: ☐ Add., Major: ☐ Minor: ☐
Period	1700-1799: ☐ 1800-1859: ☐ 1860-1910: ☐ 1910-1945: ☐
BUILDING 3	or: Note:
BUILDING 4	or: Note:

IL 422-0455

ILLINOIS RURAL SURVEY

County: McHenry | Site #: 3959 | Town:
¼: NE | Sec: 19 | TWP: 44N | Range: 9E
Street: 3121 Waterview | Street View: ☐
Industrial/Commercial Complex w/3 or more Bldgs.: ☐

FARMSTEAD ☐
House: ☒ | 2 Houses: ☐ | 1 Major Barn: ☐ | 2 Mjr Barns: ☐ | 3 Mjr Barns: ☐ | Corn Cribs, 1: ☐, 2: ☐, 3+: ☐
Garage: ☐ | Mach. Shed: ☐ | Grainary: ☐ | Smokehouse: ☐ | Summer Kitchen: ☐ | Silo: ☐ | Windmill: ☐
Grain Bins: ☐ | Pump House: ☐ | Hog Houses: ☐ | Chicken Coop: ☒ | Outhouse: ☐ | Mobile Homes: ☐
Sheds, 1-3: ☐ 3+: ☐ | Metal Bldgs: ☐ | Comments:



FRAME# 22 | Pres. Funct.: Cottage | Same ? ☐

Residence ☐ Outbuilding: ☐ Public: ☐ Commercial: ☐ Barn: ☐ Industrial: ☐ Structural: ☐ Religious: ☐
Deteriorated: ☐ Abandoned: ☐ Lrg ☐ Md ☐ Sm ☒
1 1 1 2 or: | Stories, 1: ☒ 1-½: ☐ 2: ☐ 2+: ☐
Frame: ☒ Masonry: ☐ Pole: ☐ Log: ☐ Other:
Clpbd: ☐ Weathrbd: ☐ Vert: ☐ Wd. Shngl: ☐ Brick: ☐
Stone: ☐ Block: ☐ Metal: ☒ Asbestos: ☐ Vinyl: ☐ Tar Ppr: ☐
Brick: ☐ Stone: ☐ Block: ☐ Poured or Stucco: ☐ Tile: ☐ Block Stilts
Gable: ☒ Hipped: ☐ Flat: ☐ Mansard: ☐ Other:
Asphalt Shngl: ☒ Metal: ☐ Wood Shngl: ☐ Other:
Good: ☐ Fair: ☒ Altr: ☐ Vy Alld: ☐ Add., Major: ☒ Minor: ☐
1700-1799: ☐ 1800-1859: ☐ 1860-1910: ☐ 1910-1945: ☒

Bibliography and further notes on Reverse

Surveyed by: Date

BUILDING 2	FRAME#	Pres. Funct.:	Same ? ☐
Original Function	Residence: ☐ Outbuilding: ☐ Public: ☐ Commercial: ☐ Barn: ☐ Industrial: ☐ Structural: ☐ Religious: ☐		
Condition/use/size	Deteriorated: ☐ Abandoned: ☐ Lrg ☐ Md ☐ Sm ☐		
Building TYPE	or	Stories, 1: ☐ 1-½: ☐ 2: ☐ 2+: ☐	
Structure	Frame: ☐ Masonry: ☐ Pole: ☐ Log: ☐ Other:		
Siding material	Clpbd: ☐ Weathrbd: ☐ Vert: ☐ Wd. Shngl: ☐ Brick: ☐ Stone: ☐ Block: ☐ Metal: ☐ Asbestos: ☐ Vinyl: ☐ Tar Ppr: ☐		
Foundation	Brick: ☐ Stone: ☐ Block: ☐ Poured or Stucco: ☐ Tile: ☐		
Roof	Gable: ☐ Hipped: ☐ Flat: ☐ Mansard: ☐ Other:		
Roof Material	Asphalt Shngl: ☐ Metal: ☐ Wood Shngl: ☐ Other:		
Integrity	Good: ☐ Fair: ☐ Altr: ☐ Vy Alld: ☐ Add., Major: ☐ Minor: ☐		
Period	1700-1799: ☐ 1800-1859: ☐ 1860-1910: ☐ 1910-1945: ☐		
BUILDING 3	or:	Note:	
BUILDING 4	or	Note:	

IL 422-0465

ILLINOIS RURAL SURVEY

County: McHenry | Site #: 3960 | Town:
¼: NE | Sec: 19 | TWP: 44N | Range: 9E
Street: 3201 Waterview | Street View: ☐
Industrial/Commercial Complex w/3 or more Bldgs.: ☐

FARMSTEAD ☐
House: ☒ | 2 Houses: ☐ | 1 Major Barn: ☐ | 2 Mjr Barns: ☐ | 3 Mjr Barns: ☐ | Corn Cribs, 1: ☐, 2: ☐, 3+: ☐
Garage: ☐ | Mach. Shed: ☐ | Grainary: ☐ | Smokehouse: ☐ | Summer Kitchen: ☐ | Silo: ☐ | Windmill: ☐
Grain Bins: ☐ | Pump House: ☐ | Hog Houses: ☐ | Chicken Coop: ☐ | Outhouse: ☐ | Mobile Homes: ☐
Sheds, 1-3: ☐ 3+: ☐ | Metal Bldgs: ☐ | Comments:



PHOTO (Additional photos on back)

FRAME# 23 | Pres. Funct.: Cottage | Same ? ☒

Residence ☒ Outbuilding: ☐ Public: ☐ Commercial: ☐ Barn: ☐ Industrial: ☐ Structural: ☐ Religious: ☐
Deteriorated: ☐ Abandoned: ☐ Lrg ☐ Md ☒ Sm ☒
1 1 0 8 or: 110 | Stories, 1: ☒ 1-½: ☐ 2: ☐ 2+: ☐
Frame: ☒ Masonry: ☐ Pole: ☐ Log: ☐ Other:
Clpbd: ☐ Weathrbd: ☐ Vert: ☐ Wd. Shngl: ☐ Brick: ☐ Fake Brick
Stone: ☐ Block: ☐ Metal: ☐ Asbestos: ☒ Vinyl: ☐ Tar Ppr: ☐
Brick: ☐ Stone: ☐ Block: ☒ Poured or Stucco: ☐ Tile: ☐
Gable: ☐ Hipped: ☒ Flat: ☐ Mansard: ☐ Other:
Asphalt Shngl: ☒ Metal: ☐ Wood Shngl: ☐ Other:
Good: ☒ Fair: ☐ Altr: ☐ Vy Alld: ☐ Add., Major: ☐ Minor: ☒
1700-1799: ☐ 1800-1859: ☐ 1860-1910: ☐ 1910-1945: ☒

Bibliography and further notes on Reverse

Surveyed by: Date:

BUILDING 2	FRAME#	Pres. Funct.:	Same ? ☐
Original Function	Residence: ☐ Outbuilding: ☐ Public: ☐ Commercial: ☐ Barn: ☐ Industrial: ☐ Structural: ☐ Religious: ☐		
Condition/use/size	Deteriorated: ☐ Abandoned: ☐ Lrg ☐ Md ☐ Sm ☐		
Building TYPE	or	Stories, 1: ☐ 1-½: ☐ 2: ☐ 2+: ☐	
Structure	Frame: ☐ Masonry: ☐ Pole: ☐ Log: ☐ Other:		
Siding material	Clpbd: ☐ Weathrbd: ☐ Vert: ☐ Wd. Shngl: ☐ Brick: ☐ Stone: ☐ Block: ☐ Metal: ☐ Asbestos: ☐ Vinyl: ☐ Tar Ppr: ☐		
Foundation	Brick: ☐ Stone: ☐ Block: ☐ Poured or Stucco: ☐ Tile: ☐		
Roof	Gable: ☐ Hipped: ☐ Flat: ☐ Mansard: ☐ Other:		
Roof Material	Asphalt Shngl: ☐ Metal: ☐ Wood Shngl: ☐ Other:		
Integrity	Good: ☐ Fair: ☐ Altr: ☐ Vy Alld: ☐ Add., Major: ☐ Minor: ☐		
Period	1700-1799: ☐ 1800-1859: ☐ 1860-1910: ☐ 1910-1945: ☐		
BUILDING 3	or:	Note:	
BUILDING 4	or:	Note:	

IL 422-0465

ILLINOIS RURAL SURVEY

County: McHenry | Site #: 3961 | Town:
¼: NE | Sec: 19 | TWP: 44 N | Range: 9E
Street: 3205 Waterview | Street View: [X]

Industrial/Commercial Complex w/3 or more Bldgs.: [ ]

FARMSTEAD [ ]

House: [X] 2 Houses [ ] 1 Major Barn: [ ] 2 Mj Barns: [ ] 3 Mj Barns: [ ] Corn Cribs, 1: [ ], 2: [ ], 3+: [ ]
Garage: [X] Mach. Shed: [ ] Grainery: [ ] Smokehouse: [ ] Summer Kitchen [ ] Silo: [ ] Windmill: [ ]
Grain Bins: [ ] Pump House: [ ] Hog Houses: [ ] Chicken Coop: [ ] Outhouse [ ] Mobile Homes [ ]
Sheds, 1-3: [ ] 3+: [ ] Metal Bldgs: [ ] Comments:



FRAME# 24	Pres. Funct.: Cottage Same? [X]	#1 BUILDING 2#	FRAME# / Pres. Funct / Same ? [ ]
Residence: [X] Outbuilding: [ ] Public: [ ] Commercial [ ] Barn [ ] Industrial [ ] Structural [ ] Religious: [ ]		Original Function	Residence [ ] Outbuilding [ ] Public [ ] Commercial [ ] Barn: [ ] Industrial: [ ] Structural: [ ] Religious: [ ]
Deteriorated: [ ] Abandoned: [ ] Lrg [ ] Md [ ] Sml [X]		Condition/Use/Size	Deteriorated: [ ] Abandoned: [ ] Lrg [ ] Md [ ] Sm [ ]
or:	Stories, 1: [X] 1-½: [ ] 2: [ ] 2+: [ ]	Building TYPE	or: / Stories, 1: [ ] 1-½: [ ] 2: [ ] 2+: [ ]
Frame: [X] Masonry: [ ] Pole [ ] Log [ ] Other:		Structure	Frame [ ] Masonry [ ] Pole [ ] Log [ ] Other:
Clpbd: [X] Weatherbd [ ] Vert: [ ] Wd. Shngl: [ ] Brick: [ ] Stone: [ ] Block: [ ] Metal [ ] Asbestos [ ] Vinyl [ ] Tar Ppr. [ ]		Siding material	Clpbd [ ] Weatherbd [ ] Vert [ ] Wd. Shngl: [ ] Brick: [ ] Stone: [ ] Block: [ ] Metal: [ ] Asbestos: [ ] Vinyl: [ ] Tar Ppr: [ ]
Brick: [ ] Stone: [ ] Block: [X] Poured or Stucco: [ ] Tile: [ ]		Foundation	Brick: [ ] Stone: [ ] Block: [ ] Poured or Stucco: [ ] Tile: [ ]
Gable: [X] Hipped: [ ] Flat: [ ] Mansard: [ ] Other:		Roof	Gable: [ ] Hipped: [ ] Flat: [ ] Mansard: [ ] Other:
Asphalt Shngl: [X] Metal: [ ] Wood Shngl: [ ] Other:		Roof Material	Asphalt Shngl [ ] Metal [ ] Wood Shngl: [ ] Other:
Good: [ ] Fair: [X] Altr: [ ] Vy Altd: [ ] Add., Major: [ ] Minor: [ ]		Integrity	Good: [ ] Fair: [ ] Altr: [ ] Vy Altd: [ ] Add., Major: [ ] Minor: [ ]
1700-1799: [ ] 1800-1859: [ ] 1860-1910: [ ] 1910-1945: [X]		Period	1700-1799 [ ] 1800-1859 [ ] 1860-1910: [ ] 1910-1945: [ ]
Bibliography and further notes on Reverse		BUILDING 3	or: Note:
Surveyed by: Date:		BUILDING 4	or: Note:

R. 422-0465

ILLINOIS RURAL SURVEY

County: McHenry | Site #: 3962 | Town:
¼: NE | Sec: 19 | TWP: 44 N | Range: 9E
Street: 3206 Waterview | Street View: [X]

Industrial/Commercial Complex w/3 or more Bldgs. [ ]

FARMSTEAD [ ]

House: [X] 2 Houses: [ ] 1 Major Barn: [ ] 2 Mj Barns: [ ] 3 Mj Barns: [ ] Corn Cribs, 1: [ ], 2: [ ], 3+: [ ]
Garage: [X] Mach. Shed [ ] Grainery: [ ] Smokehouse: [ ] Summer Kitchen [ ] Silo: [ ] Windmill [ ]
Grain Bins: [ ] Pump House: [ ] Hog Houses: [ ] Chicken Coop: [ ] Outhouse: [ ] Mobile Homes: [ ]
Sheds, 1-3: [ ] 3+: [ ] Metal Bldgs: [ ] Comments:



FRAME# 25	Pres. Funct.: Cottage Same? [X]	#1 BUILDING 2#	FRAME# / Pres. Funct: / Same ? [ ]
Residence: [X] Outbuilding: [ ] Public: [ ] Commercial [ ] Barn: [ ] Industrial: [ ] Structural: [ ] Religious: [ ]		Original Function	Residence [ ] Outbuilding [ ] Public [ ] Commercial [ ] Barn [ ] Industrial [ ] Structural [ ] Religious: [ ]
Deteriorated: [ ] Abandoned: [ ] Lrg [ ] Md [X] Sml [ ]		Condition/Use/Size	Deteriorated: [ ] Abandoned: [ ] Lrg [ ] Md [ ] Sm [ ]
or:	Stories, 1: [X] 1-½: [ ] 2: [ ] 2+: [ ]	Building TYPE	or / Stories, 1: [ ] 1-½: [ ] 2: [ ] 2+: [ ]
Frame: [ ] Masonry: [X] Pole: [ ] Log: [ ] Other:		Structure	Frame: [ ] Masonry: [ ] Pole: [ ] Log: [ ] Other:
Clpbd: [ ] Weatherbd [ ] Vert: [ ] Wd Shngl [ ] Brick: [ ] Stone: [ ] Block: [X] Metal: [ ] Asbestos: [ ] Vinyl: [ ] Tar Ppr: [ ]		Siding material	Clpbd: [ ] Weatherbd [ ] Vert [ ] Wd. Shngl: [ ] Brick: [ ] Stone: [ ] Block: [ ] Metal: [ ] Asbestos: [ ] Vinyl: [ ] Tar Ppr: [ ]
Brick: [ ] Stone: [ ] Block: [X] Poured or Stucco. [ ] Tile: [ ]		Foundation	Brick: [ ] Stone: [ ] Block: [ ] Poured or Stucco. [ ] Tile. [ ]
Gable: [X] Hipped: [ ] Flat: [ ] Mansard: [ ] Other:		Roof	Gable [ ] Hipped [ ] Flat [ ] Mansard: [ ] Other:
Asphalt Shngl: [X] Metal [ ] Wood Shngl: [ ] Other:		Roof Material	Asphalt Shngl [ ] Metal [ ] Wood Shngl: [ ] Other:
Good: [X] Fair: [ ] Altr: [ ] Vy Altd: [ ] Add., Major: [ ] Minor: [ ]		Integrity	Good: [ ] Fair: [ ] Altr: [ ] Vy Altd: [ ] Add., Major: [ ] Minor: [ ]
1700-1799: [ ] 1800-1859: [ ] 1860-1910: [ ] 1910-1945: [X]		Period	1700-1799 [ ] 1800-1859: [ ] 1860-1910: [ ] 1910-1945: [ ]
Bibliography and further notes on Reverse		BUILDING 3	or: Note:
Surveyed by: Date:		BUILDING 4	or: Note:

R. 422-0465

ILLINOIS RURAL SURVEY

County: McHenry | Site #: 3963 | Town:

¼: NE | Sec: 19 | TWP: 44N | Range: 9E

Street: 3211 Waterview | Street View: ✓

Industrial/Commercial Complex w/3 or more Bldgs.: ☐

FARMSTEAD ☐

House: ☑ 2 Houses: ☐ 1 Major Barn: ☐ 2 Mjr Barns: ☐ 3 Mjr Barns: ☐ Corn Cribs, 1: ☐, 2: ☐, 3+: ☐

Garage: ☐ Mach. Shed: ☐ Grainery: ☐ Smokehouse: ☐ Summer Kitchen: ☐ Silo: ☐ Windmill: ☐

Grain Bins: ☐ Pump House: ☐ Hog Houses: ☐ Chicken Coop: ☐ Outhouse: ☐ Mobile Homes: ☐

Sheds, 1-3: ☐ 3+: ☐ Metal Bldgs: ☐ Comments:



FRAME# 26	Pres. Funct.: Cottage	Same ? ☑	#1 BUILDING 2#
Residence ☑ Outbuilding ☐ Public: ☐ Commercial ☐ Barn ☐ Industrial ☐ Structural ☐ Religious ☐			Original Function
Deteriorated: ☐ Abandoned: ☐ Lrg ☐ Md ☐ Sml ☑			Condition/use/size
1 0 5 or:	Stories, 1: ☑ 1-½: ☐ 2: ☐ 2+: ☐		Building TYPE
Frame: ☑ Masonry: ☐ Pole: ☐ Log: ☐ Other:			Structure
Clpbd: ☐ Weathrbd: ☑ Vert: ☐ Wd. Shngl: ☐ Brick: ☐ Stone: ☐ Block: ☐ Metal: ☐ Asbestos: ☐ Vinyl: ☐ Tar Ppr: ☐			Siding material
Brick: ☐ Stone: ☐ Block: ☐ Poured or Stucco: ☐ Tile: ☐			Foundation
Gable: ☑ Hipped: ☐ Flat: ☐ Mansard: ☐ Other:			Roof
Asphalt Shngl: ☑ Metal: ☐ Wood Shngl: ☐ Other:			Roof Material
Good: ☑ Fair: ☐ Altr: ☐ Vy Altd: ☐ Add., Major: ☐ Minor: ☐			Integrity
1700-1799: ☐ 1800-1859: ☐ 1860-1910: ☐ 1910-1945: ☑			Period
Bibliography and further notes on Reverse			BUILDING 3
Surveyed by: Date:			BUILDING 4

FRAME# | Pres. Funct.: | Same ? ☐

Residence ☐ Outbuilding ☐ Public: ☐ Commercial ☐ Barn ☐ Industrial ☐ Structural ☐ Religious ☐

Deteriorated: ☐ Abandoned: ☐ Lrg ☐ Md ☐ Sml ☐

or: | Stories, 1: ☐ 1-½: ☐ 2: ☐ 2+: ☐

Frame: ☐ Masonry: ☐ Pole: ☐ Log: ☐ Other:

Clpbd: ☐ Weathrbd: ☐ Vert: ☐ Wd. Shngl: ☐ Brick: ☐ Stone: ☐ Block: ☐ Metal: ☐ Asbestos: ☐ Vinyl: ☐ Tar Ppr: ☐

Brick: ☐ Stone: ☐ Block: ☐ Poured or Stucco: ☐ Tile: ☐

Gable: ☐ Hipped: ☐ Flat: ☐ Mansard: ☐ Other:

Asphalt Shngl: ☐ Metal: ☐ Wood Shngl: ☐ Other:

Good: ☐ Fair: ☐ Altr: ☐ Vy Altd: ☐ Add., Major: ☐ Minor: ☐

1700-1799: ☐ 1800-1859: ☐ 1860-1910: ☐ 1910-1945: ☐

or: | Note

or: | Note:

IL 422-0465

ILLINOIS RURAL SURVEY

County: McHenry | Site #: 3964 | Town:

¼: NE | Sec: 19 | TWP: 44N | Range: 9E

Street: 3213 Waterview | Street View: ✓

Industrial/Commercial Complex w/3 or more Bldgs.: ☐

FARMSTEAD ☐

House: ☑ 2 Houses: ☐ 1 Major Barn: ☐ 2 Mjr Barns: ☐ 3 Mjr Barns: ☐ Corn Cribs, 1: ☐, 2: ☐, 3+: ☐

Garage: ☑ Mach. Shed: ☐ Grainery: ☐ Smokehouse: ☐ Summer Kitchen: ☐ Silo: ☐ Windmill: ☐

Grain Bins: ☐ Pump House: ☐ Hog Houses: ☐ Chicken Coop: ☐ Outhouse: ☐ Mobile Homes: ☐

Sheds, 1-3: ☐ 3+: ☐ Metal Bldgs: ☐ Comments:

FRAME# 27	Pres. Funct.: Cottage	Same ? ☑	#1 BUILDING 2#
Residence ☑ Outbuilding ☐ Public: ☐ Commercial ☐ Barn ☐ Industrial ☐ Structural ☐ Religious ☐			Original Function
Deteriorated: ☐ Abandoned: ☐ Lrg ☐ Md ☑ Sml ☐			Condition/use/size
1 1 1 1 or:	Stories, 1: ☐ 1-½: ☑ 2: ☐ 2+: ☐		Building TYPE
Frame: ☑ Masonry: ☐ Pole: ☐ Log: ☐ Other:			Structure
Clpbd: ☐ Weathrbd: ☐ Vert: ☐ Wd. Shngl: ☐ Brick: ☐ Stone: ☐ Block: ☐ Metal: ☑ Asbestos: ☐ Vinyl: ☐ Tar Ppr: ☐			Siding material
Brick: ☐ Stone: ☐ Block: ☐ Poured or Stucco: ☐ Tile: ☐			Foundation
Gable: ☑ Hipped: ☐ Flat: ☐ Mansard: ☐ Other:			Roof
Asphalt Shngl: ☑ Metal: ☐ Wood Shngl: ☐ Other:			Roof Material
Good: ☐ Fair: ☑ Altr: ☐ Vy Altd: ☐ Add., Major: ☐ Minor: ☐			Integrity
1700-1799: ☐ 1800-1859: ☐ 1860-1910: ☐ 1910-1945: ☑			Period
Bibliography and further notes on Reverse			BUILDING 3
Surveyed by: Date			BUILDING 4

FRAME# | Pres. Funct.: | Same ? ☐

Residence ☐ Outbuilding ☐ Public: ☐ Commercial ☐ Barn ☐ Industrial ☐ Structural ☐ Religious ☐

Deteriorated: ☐ Abandoned: ☐ Lrg ☐ Md ☐ Sml ☐

or: | Stories, 1: ☐ 1-½: ☐ 2: ☐ 2+: ☐

Frame: ☐ Masonry: ☐ Pole: ☐ Log: ☐ Other:

Clpbd: ☐ Weathrbd: ☐ Vert: ☐ Wd. Shngl: ☐ Brick: ☐ Stone: ☐ Block: ☐ Metal: ☐ Asbestos: ☐ Vinyl: ☐ Tar Ppr: ☐

Brick: ☐ Stone: ☐ Block: ☐ Poured or Stucco: ☐ Tile: ☐

Gable: ☐ Hipped: ☐ Flat: ☐ Mansard: ☐ Other:

Asphalt Shngl: ☐ Metal: ☐ Wood Shngl: ☐ Other:

Good: ☐ Fair: ☐ Altr: ☐ Vy Altd: ☐ Add., Major: ☐ Minor: ☐

1700-1799: ☐ 1800-1859: ☐ 1860-1910: ☐ 1910-1945: ☐

or: | Note:

or: | Note:

IL 422-0465

ILLINOIS RURAL SURVEY

County: McHenry | Site #: 3965 | Town:

¼: NE | Sec: 19 | TWP: 44N | Range: 9E

Street: Waterview @ Rundale | Street View: ☑

Industrial/Commercial Complex w/3 or more Bldgs.: ☐

FARMSTEAD ☐

House: ☑ 2 Houses: ☐ 1 Major Barn: ☐ 2 Mjr Barns: ☐ 3 Mjr Barns: ☐ Corn Cribs, 1: ☐, 2: ☐, 3+: ☐

Garage: ☐ Mach. Shed: ☐ Grainery: ☐ Smokehouse: ☐ Summer Kitchen: ☐ Silo: ☐ Windmill: ☐

Grain Bins: ☐ Pump House: ☐ Hog Houses: ☐ Chicken Coop: ☐ Outhouse: ☐ Mobile Homes: ☐

Sheds, 1-3: ☐ 3+: ☐ Metal Bldgs: ☐ Comments:



PHOTO (Additional photos on back)

FRAME# 28	Pres. Funct.: Cottage	Same ? ☑	
Residence: ☑ Outbuilding: ☐ Public: ☐ Commercial: ☐ Barn: ☐ Industrial: ☐ Structural: ☐ Religious: ☐			
Deteriorated: ☐ Abandoned: ☒ Lrg: ☐ Md: ☑ Sml: ☐			
1 1 0 or:	Stories, 1: ☑ 1-½: ☐ 2: ☐ 2+: ☐		
Frame: ☑ Masonry: ☐ Pole: ☐ Log: ☐ Other:			
Clpbd: ☑ Weatherbd: ☐ Vert: ☐ Wd. Shngl: ☐ Brick: ☐ Stone: ☐ Block: ☐ Metal: ☐ Asbstos: ☐ Vinyl: ☐ Tar Ppr: ☐			
Brick: ☐ Stone: ☐ Block: ☐ Poured or Stucco: ☐ Tile: ☐			
Gable: ☐ Hipped: ☒ Flat: ☐ Mansard: ☐ Other:			
Asphalt Shngl: ☑ Metal: ☐ Wood Shngl: ☐ Other:			
Good: ☒ Fair: ☐ Alt: ☐ Vy Alt'd: ☐ Add., Major: ☐ Minor: ☐			
1700-1799: ☐ 1800-1859: ☐ 1860-1910: ☐ 1910-1945: ☑			
Bibliography and further notes on Reverse			
Surveyed by: Date:			

■1 BUILDING 2■	FRAME#	Pres. Funct.: Same ? ☐
Original Function	Residence: ☐ Outbuilding: ☐ Public: ☐ Commercial: ☐ Barn: ☐ Industrial: ☐ Structural: ☐ Religious: ☐	
Condition/use/size	Deteriorated: ☐ Abandoned: ☐ Lrg: ☐ Md: ☐ Sm: ☐	
Building TYPE	or:	Stories, 1: ☐ 1-½: ☐ 2: ☐ 2+: ☐
Structure	Frame: ☐ Masonry: ☐ Pole: ☐ Log: ☐ Other:	
Siding material	Clpbd: ☐ Weatherbd: ☐ Vert: ☐ Wd. Shngl: ☐ Brick: ☐ Stone: ☐ Block: ☐ Metal: ☐ Asbstos: ☐ Vinyl: ☐ Tar Ppr: ☐	
Foundation	Brick: ☐ Stone: ☐ Block: ☐ Poured or Stucco: ☐ Tile: ☐	
Roof	Gable: ☐ Hipped: ☐ Flat: ☐ Mansard: ☐ Other:	
Roof Material	Asphalt Shngl: ☐ Metal: ☐ Wood Shngl: ☐ Other:	
Integrity	Good: ☐ Fair: ☐ Alt: ☐ Vy Alt'd: ☐ Add., Major: ☐ Minor: ☐	
Period	1700-1799: ☐ 1800-1859: ☐ 1860-1910: ☐ 1910-1945: ☐	
BUILDING 3	or:	Note:
BUILDING 4	or:	Note:

IL 422-0465

ILLINOIS RURAL SURVEY

County: McHenry | Site #: 3966 | Town:

¼: NE | Sec: 19 | TWP: 44N | Range: 9E

Street: 1416 Waucondá | Street View: ☐

Industrial/Commercial Complex w/3 or more Bldgs.: ☐

FARMSTEAD ☐

House: ☑ 2 Houses: ☐ 1 Major Barn: ☐ 2 Mjr Barns: ☐ 3 Mjr Barns: ☐ Corn Cribs, 1: ☐, 2: ☐, 3+: ☐

Garage: ☑ Mach. Shed: ☐ Grainery: ☐ Smokehouse: ☐ Summer Kitchen: ☐ Silo: ☐ Windmill: ☐

Grain Bins: ☐ Pump House: ☐ Hog Houses: ☐ Chicken Coop: ☐ Outhouse: ☐ Mobile Homes: ☐

Sheds, 1-3: ☐ 3+: ☐ Metal Bldgs: ☐ Comments:



FRAME# 29	Pres. Funct.: Cottage	Same ? ☑	
Residence: ☑ Outbuilding: ☐ Public: ☐ Commercial: ☐ Barn: ☐ Industrial: ☐ Structural: ☐ Religious: ☐			
Deteriorated: ☐ Abandoned: ☐ Lrg: ☐ Md: ☑ Sml: ☐			
1 1 0 1 or:	Stories, 1: ☑ 1-½: ☐ 2: ☐ 2+: ☐		
Frame: ☑ Masonry: ☐ Pole: ☐ Log: ☐ Other:			
Clpbd: ☐ Weatherbd: ☐ Vert: ☐ Wd. Shngl: ☐ Brick: ☐ Stone: ☐ Block: ☐ Metal: ☐ Asbstos: ☑ Vinyl: ☐ Tar Ppr: ☐ Fake brick			
Brick: ☐ Stone: ☐ Block: ☑ Poured or Stucco: ☐ Tile: ☐			
Gable: ☑ Hipped: ☐ Flat: ☐ Mansard: ☐ Other:			
Asphalt Shngl: ☑ Metal: ☐ Wood Shngl: ☐ Other:			
Good: ☒ Fair: ☐ Alt: ☐ Vy Alt'd: ☐ Add., Major: ☐ Minor: ☐			
1700-1799: ☐ 1800-1859: ☐ 1860-1910: ☐ 1910-1945: ☑			
Bibliography and further notes on Reverse			
Surveyed by: Date:			

■1 BUILDING 2■	FRAME#	Pres. Funct.: Same ? ☐
Original Function	Residence: ☐ Outbuilding: ☐ Public: ☐ Commercial: ☐ Barn: ☐ Industrial: ☐ Structural: ☐ Religious: ☐	
Condition/use/size	Deteriorated: ☐ Abandoned: ☐ Lrg: ☐ Md: ☐ Sm: ☐	
Building TYPE	or:	Stories, 1: ☐ 1-½: ☐ 2: ☐ 2+: ☐
Structure	Frame: ☐ Masonry: ☐ Pole: ☐ Log: ☐ Other:	
Siding material	Clpbd: ☐ Weatherbd: ☐ Vert: ☐ Wd. Shngl: ☐ Brick: ☐ Stone: ☐ Block: ☐ Metal: ☐ Asbstos: ☐ Vinyl: ☐ Tar Ppr: ☐	
Foundation	Brick: ☐ Stone: ☐ Block: ☐ Poured or Stucco: ☐ Tile: ☐	
Roof	Gable: ☐ Hipped: ☐ Flat: ☐ Mansard: ☐ Other:	
Roof Material	Asphalt Shngl: ☐ Metal: ☐ Wood Shngl: ☐ Other:	
Integrity	Good: ☐ Fair: ☐ Alt: ☐ Vy Alt'd: ☐ Add., Major: ☐ Minor: ☐	
Period	1700-1799: ☐ 1800-1859: ☐ 1860-1910: ☐ 1910-1945: ☐	
BUILDING 3	or:	Note:
BUILDING 4	or:	Note:

IL 422-0465

ILLINOIS RURAL SURVEY

County: McHenry | Site #: 3967 | Town:
¼: NE | Sec: 19 | TWP: 44 N | Range: 9E
Street: 3305 S. Woods | Street View: ✓

Industrial/Commercial Complex w/3 or more Bldgs.: ☐

FARMSTEAD ☐

House: ✓ 2 Houses: ☐ 1 Major Barn: ☐ 2 Mj Barns: ☐ 3 Mj Barns: ☐ Corn Cribs, 1: ☐, 2: ☐, 3+: ☐
Garage: ☐ Mach. Shed: ☐ Granary: ☐ Smokehouse: ☐ Summer Kitchen: ☐ Silo: ☐ Windmill: ☐
Grain Bins: ☐ Pump House: ☐ Hog Houses: ☐ Chicken Coop: ☐ Outhouse: ☐ Mobile Homes: ☐
Sheds, 1-3: ☐ 3+: ☐ Metal Bldgs: ☐ Comments:



FRAME# 30 | Pres. Funct.: Cottage | Same? ✓

Residence: ✓ Outbuilding: ☐ Public: ☐ Commercial: ☐ Barn: ☐ Industrial: ☐ Structural: ☐ Religious: ☐	Original Function	Residence: ☐ Outbuilding: ☐ Public: ☐ Commercial: ☐ Barn: ☐ Industrial: ☐ Structural: ☐ Religious: ☐
Deteriorated: ☐ Abandoned: ☐ Lrg: ☐ Md: ✓ Sml: ☐	Condition/usesize	Deteriorated: ☐ Abandoned: ☐ Lrg: ☐ Md: ☐ Sm: ☐
1 1 1 0 or: Stories: 1: ✓ 1-½: ☐ 2: ☐ 2+: ☐	Building TYPE	or: Stories: 1: ☐ 1-½: ☐ 2: ☐ 2+: ☐
Frame: ✓ Masonry: ☐ Pole: ☐ Log: ☐ Other:	Structure	Frame: ☐ Masonry: ☐ Pole: ☐ Log: ☐ Other:
Clpbd: ✓ Weatherbd: ☐ Vert: ☐ Wd. Shngl: ☐ Brick: ☐ Stone: ☐ Block: ☐ Metal: ☐ Asbestos: ✓ Vinyl: ☐ Tar Ppr: ☐	Siding material	Clpbd: ☐ Weatherbd: ☐ Vert: ☐ Wd. Shngl: ☐ Brick: ☐ Stone: ☐ Block: ☐ Metal: ☐ Asbestos: ☐ Vinyl: ☐ Tar Ppr: ☐
Brick: ☐ Stone: ☐ Block: ☐ Poured or Stucco: ☐ Tile: ☐	Foundation	Brick: ☐ Stone: ☐ Block: ☐ Poured or Stucco: ☐ Tile: ☐
Gable: ☐ Hipped: ✓ Flat: ☐ Mansard: ☐ Other:	Roof	Gable: ☐ Hipped: ☐ Flat: ☐ Mansard: ☐ Other:
Asphalt Shngl: ✓ Metal: ☐ Wood Shngl: ☐ Other:	Roof Material	Asphalt Shngl: ☐ Metal: ☐ Wood Shngl: ☐ Other:
Good: ☐ Fair: ✓ Altr: ☐ Vy Altd: ☐ Add., Major: ☐ Minor: ☐	Integrity	Good: ☐ Fair: ☐ Altr: ☐ Vy Altd: ☐ Add., Major: ☐ Minor: ☐
1700-1799: ☐ 1800-1859: ☐ 1860-1910: ☐ 1910-1945: ✓	Period	1700-1799: ☐ 1800-1859: ☐ 1860-1910: ☐ 1910-1945: ☐
Bibliography and further notes on Reverse	BUILDING 3	or: Note:
Surveyed by: Date:	BUILDING 4	or: Note:

IL 422-0465

ILLINOIS RURAL SURVEY

County: McHenry | Site #: 3968 | Town:
¼: NE | Sec: 19 | TWP: 44N | Range: 9E
Street: 3302 S. Woods | Street View: ✓

Industrial/Commercial Complex w/3 or more Bldgs.: ☐

FARMSTEAD ☐

House: ✓ 2 Houses: ☐ 1 Major Barn: ☐ 2 Mj Barns: ☐ 3 Mj Barns: ☐ Corn Cribs, 1: ☐, 2: ☐, 3+: ☐
Garage: ✓ Mach. Shed: ☐ Granary: ☐ Smokehouse: ☐ Summer Kitchen: ☐ Silo: ☐ Windmill: ☐
Grain Bins: ☐ Pump House: ☐ Hog Houses: ☐ Chicken Coop: ☐ Outhouse: ☐ Mobile Homes: ☐
Sheds, 1-3: ☐ 3+: ☐ Metal Bldgs: ☐ Comments:



FRAME# 31 | Pres. Funct.: Cottage | Same? ✓

Residence: ✓ Outbuilding: ☐ Public: ☐ Commercial: ☐ Barn: ☐ Industrial: ☐ Structural: ☐ Religious: ☐	Original Function	Residence: ☐ Outbuilding: ☐ Public: ☐ Commercial: ☐ Barn: ☐ Industrial: ☐ Structural: ☐ Religious: ☐
Deteriorated: ☐ Abandoned: ☐ Lrg: ☐ Md: ☐ Sml: ✓	Condition/usesize	Deteriorated: ☐ Abandoned: ☐ Lrg: ☐ Md: ☐ Sm: ☐
1 1 1 0 or: Stories: 1: ✓ 1-½: ☐ 2: ☐ 2+: ☐	Building TYPE	or: Stories: 1: ☐ 1-½: ☐ 2: ☐ 2+: ☐
Frame: ✓ Masonry: ☐ Pole: ☐ Log: ☐ Other:	Structure	Frame: ☐ Masonry: ☐ Pole: ☐ Log: ☐ Other:
Clpbd: ☐ Weatherbd: ☐ Vert: ☐ Wd. Shngl: ☐ Brick: ☐ Stone: ☐ Block: ☐ Metal: ✓ Asbestos: ✓ Vinyl: ☐ Tar Ppr: ☐	Siding material	Clpbd: ☐ Weatherbd: ☐ Vert: ☐ Wd. Shngl: ☐ Brick: ☐ Stone: ☐ Block: ☐ Metal: ☐ Asbestos: ☐ Vinyl: ☐ Tar Ppr: ☐
Brick: ☐ Stone: ☐ Block: ✓ Poured or Stucco: ☐ Tile: ☐	Foundation	Brick: ☐ Stone: ☐ Block: ☐ Poured or Stucco: ☐ Tile: ☐
Gable: ✓ Hipped: ✓ Flat: ☐ Mansard: ☐ Other:	Roof	Gable: ☐ Hipped: ☐ Flat: ☐ Mansard: ☐ Other:
Asphalt Shngl: ✓ Metal: ☐ Wood Shngl: ☐ Other:	Roof Material	Asphalt Shngl: ☐ Metal: ☐ Wood Shngl: ☐ Other:
Good: ☐ Fair: ✓ Altr: ☐ Vy Altd: ☐ Add., Major: ☐ Minor: ☐	Integrity	Good: ☐ Fair: ☐ Altr: ☐ Vy Altd: ☐ Add., Major: ☐ Minor: ☐
1700-1799: ☐ 1800-1859: ☐ 1860-1910: ☐ 1910-1945: ✓	Period	1700-1799: ☐ 1800-1859: ☐ 1860-1910: ☐ 1910-1945: ☐
Bibliography and further notes on Reverse	BUILDING 3	or: Note:
Surveyed by: Date:	BUILDING 4	or: Note:

IL 422-0465

ILLINOIS RURAL SURVEY

County: McHenry | Site #: 3969 | Town:

¼: NE | Sec: 19 | TWP: 44N | Range: 9E

Street: 3218 S. Woods | Street View: ☒

Industrial/Commercial Complex w/3 or more Bldgs.: ☐

FARMSTEAD ☐

House: ☒ 2 Houses: ☐ 1 Major Barn: ☐ 2 Mjr Barns: ☐ 3 Mjr Barns: ☐ Corn Cribs, 1: ☐, 2: ☐, 3+: ☐

Garage: ☐ Mach. Shed: ☐ Granary: ☐ Smokehouse: ☐ Summer Kitchen: ☐ Silo: ☐ Windmill: ☐

Grain Bins: ☐ Pump House: ☐ Hog Houses: ☐ Chicken Coop: ☐ Outhouse: ☐ Mobile Homes: ☐

Sheds, 1-3: ☐ 3+: ☐ Metal Bldgs: ☐ Comments:



BUILDING 1	BUILDING 2
FRAME# 3 Pres. Funct.: Cottage Same ? ☐	FRAME# Pres. Funct.: Same ? ☐
Residence: ☒ Outbuilding: ☐ Public: ☐ Commercial: ☐ Barn: ☐ Industrial: ☐ Structural: ☐ Religious: ☐	Original Function: Residence ☐ Outbuilding ☐ Public: ☐ Commercial: ☐ Barn: ☐ Industrial: ☐ Structural: ☐ Religious: ☐
Deteriorated: ☐ Abandoned: ☐ Lrg: ☐ Md: ☐ Sml: ☐	Condition/use/size: Deteriorated: ☐ Abandoned: ☐ Lrg: ☐ Md: ☐ Sm: ☐
1 0 3 or: 111 Stories, 1: ☒ 1-½: ☐ 2: ☐ 2+: ☐	Building TYPE: or Stories, 1: ☐ 1-½: ☐ 2: ☐ 2+: ☐
Frame: ☒ Masonry: ☐ Pole: ☐ Log: ☐ Other:	Structure: Frame: ☐ Masonry: ☐ Pole: ☐ Log: ☐ Other:
Clpbd: ☐ Weathrbd: ☐ Vert: ☐ Wd. Shngl: ☐ Brick: ☐ Stone: ☐ Block: ☐ Metal: ☒ Asbstos: ☐ Vinyl: ☐ Tar Ppr: ☐	Siding material: Clpbd: ☐ Weathrbd: ☐ Vert: ☐ Wd. Shngl: ☐ Brick: ☐ Stone: ☐ Block: ☐ Metal: ☐ Asbstos: ☐ Vinyl: ☐ Tar Ppr: ☐
Brick: ☐ Stone: ☐ Block: ☐ Poured or Stucco: ☐ Tile: ☐	Foundation: Brick: ☐ Stone: ☐ Block: ☐ Poured or Stucco: ☐ Tile: ☐
Gable: ☒ Hipped: ☐ Flat: ☐ Mansard: ☐ Other:	Roof: Gable: ☐ Hipped: ☐ Flat: ☐ Mansard: ☐ Other:
Asphalt Shngl: ☒ Metal: ☐ Wood Shngl: ☐ Other:	Roof Material: Asphalt Shngl: ☐ Metal: ☐ Wood Shngl: ☐ Other:
Good: ☐ Fair: ☒ Alt: ☐ Vy Alt: ☐ Add., Major: ☐ Minor: ☐	Integrity: Good: ☐ Fair: ☐ Alt: ☐ Vy Alt: ☐ Add., Major: ☐ Minor: ☐
1700-1799: ☐ 1800-1859: ☐ 1860-1910: ☐ 1910-1945: ☒	Period: 1700-1799: ☐ 1800-1859: ☐ 1860-1910: ☐ 1910-1945: ☐
Bibliography and further notes on Reverse	BUILDING 3: or Note:
Surveyed by: Date:	BUILDING 4: or: Note:

IL 422-0465

ILLINOIS RURAL SURVEY

County: McHenry | Site #: 3970 | Town:

¼: NE | Sec: 19 | TWP: 44N | Range: 9E

Street: 3213 Woods | Street View: ☒

Industrial/Commercial Complex w/3 or more Bldgs.: ☐

FARMSTEAD ☐

House: ☒ 2 Houses: ☐ 1 Major Barn: ☐ 2 Mjr Barns: ☐ 3 Mjr Barns: ☐ Corn Cribs, 1: ☐, 2: ☐, 3+: ☐

Garage: ☐ Mach. Shed: ☐ Granary: ☐ Smokehouse: ☐ Summer Kitchen: ☐ Silo: ☐ Windmill: ☐

Grain Bins: ☐ Pump House: ☐ Hog Houses: ☐ Chicken Coop: ☐ Outhouse: ☐ Mobile Homes: ☐

Sheds, 1-3: ☐ 3+: ☐ Metal Bldgs: ☐ Comments:



BUILDING 1	BUILDING 2
FRAME# 3 Pres. Funct.: Cottage Same ? ☐	FRAME# Pres. Funct.: Same ? ☐
Residence: ☐ Outbuilding: ☐ Public: ☐ Commercial: ☐ Barn: ☐ Industrial: ☐ Structural: ☐ Religious: ☐	Original Function: Residence: ☐ Outbuilding: ☐ Public: ☐ Commercial: ☐ Barn: ☐ Industrial: ☐ Structural: ☐ Religious: ☐
Deteriorated: ☐ Abandoned: ☐ Lrg: ☐ Md: ☐ Sml: ☐	Condition/use/size: Deteriorated: ☐ Abandoned: ☐ Lrg: ☐ Md: ☐ Sm: ☐
or: Stories, 1: ☒ 1-½: ☐ 2: ☐ 2+: ☐	Building TYPE: or Stories, 1: ☐ 1-½: ☐ 2: ☐ 2+: ☐
Frame: ☒ Masonry: ☐ Pole: ☐ Log: ☐ Other:	Structure: Frame: ☐ Masonry: ☐ Pole: ☐ Log: ☐ Other:
Clpbd: ☐ Weathrbd: ☐ Vert: ☒ Wd. Shngl: ☐ Brick: ☐ Stone: ☐ Block: ☐ Metal: ☐ Asbstos: ☐ Vinyl: ☐ Tar Ppr: ☐	Siding material: Clpbd: ☐ Weathrbd: ☐ Vert: ☐ Wd. Shngl: ☐ Brick: ☐ Stone: ☐ Block: ☐ Metal: ☐ Asbstos: ☐ Vinyl: ☐ Tar Ppr: ☐
Brick: ☐ Stone: ☐ Block: ☒ Poured or Stucco: ☐ Tile: ☐	Foundation: Brick: ☐ Stone: ☐ Block: ☐ Poured or Stucco: ☐ Tile: ☐
Gable: ☒ Hipped: ☐ Flat: ☐ Mansard: ☐ Other:	Roof: Gable: ☐ Hipped: ☐ Flat: ☐ Mansard: ☐ Other:
Asphalt Shngl: ☒ Metal: ☐ Wood Shngl: ☐ Other:	Roof Material: Asphalt Shngl: ☐ Metal: ☐ Wood Shngl: ☐ Other:
Good: ☐ Fair: ☐ Alt: ☒ Vy Alt: ☐ Add., Major: ☐ Minor: ☐	Integrity: Good: ☐ Fair: ☐ Alt: ☐ Vy Alt: ☐ Add., Major: ☐ Minor: ☐
1700-1799: ☐ 1800-1859: ☐ 1860-1910: ☐ 1910-1945: ☒	Period: 1700-1799: ☐ 1800-1859: ☐ 1860-1910: ☐ 1910-1945: ☐
Bibliography and further notes on Reverse	BUILDING 3: or Note:
Surveyed by: Date:	BUILDING 4: or: Note:

IL 422-0465

ILLINOIS RURAL SURVEY

County: McHenry | Site #: 3971 | Town:

¼: NE | Sec: 19 | TWP: 44N | Range: 9E

Street: 3314 S. Woods | Street View: ☐

Industrial/Commercial Complex w/3 or more Bldgs.: ☐

FARMSTEAD ☐

House: ☒ 2 Houses: ☐ 1 Major Barn: ☐ 2 Mjr Barns: ☐ 3 Mjr Barns: ☐ Corn Cribs. 1: ☐, 2: ☐, 3+: ☐

Garage: ☒ Mach. Shed: ☐ Granary: ☐ Smokehouse: ☐ Summer Kitchen: ☐ Silo: ☐ Windmill: ☐

Grain Bins: ☐ Pump House: ☐ Hog Houses: ☐ Chicken Coop: ☐ Outhouse: ☐ Mobile Homes: ☐

Sheds, 1-3: ☐ 3+: ☐ Metal Bldgs: ☐ Comments: Remodeling in progress



FRAME# 34	Pres. Funct.: Cottage	Same ? ☒	■1 BUILDING 2■	FRAME#	Pres. Funct.:	Same ? ☐
Residence: ☒ Outbuilding: ☐ Public: ☐ Commercial: ☐ Barn: ☐ Industrial: ☐ Structural: ☐ Religious: ☐			Original Function	Residence: ☐ Outbuilding: ☐ Public: ☐ Commercial: ☐ Barn: ☐ Industrial: ☐ Structural: ☐ Religious: ☐		
Deteriorated: ☐ Abandoned: ☐ Lrg: ☐ Md: ☒ Sml: ☐			Condition/use/size	Deteriorated: ☐ Abandoned: ☐ Lrg: ☐ Md: ☐ Sm: ☐		
☐☐☐☐ or:	Stories, 1: ☒ 1-½: ☐ 2: ☐ 2+: ☐		Building TYPE	☐☐☐☐ or:	Stories, 1: ☐ 1-½: ☐ 2: ☐ 2+: ☐	
Frame: ☒ Masonry: ☐ Pole: ☐ Log: ☐ Other:			Structure	Frame: ☐ Masonry: ☐ Pole: ☐ Log: ☐ Other:		
Clpbd: ☒ Weathrbd: ☐ Vert: ☐ Wd. Shngl: ☐ Brick: ☐ Stone: ☐ Block: ☐ Metal: ☐ Asbestos: ☐ Vinyl: ☐ Tar Ppr: ☐			Siding material	Clpbd: ☐ Weathrbd: ☐ Vert: ☐ Wd. Shngl: ☐ Brick: ☐ Stone: ☐ Block: ☐ Metal: ☐ Asbestos: ☐ Vinyl: ☐ Tar Ppr: ☐		
Brick: ☐ Stone: ☐ Block: ☐ Poured or Stucco: ☐ Tile: ☐			Foundation	Brick: ☐ Stone: ☐ Block: ☐ Poured or Stucco: ☐ Tile: ☐		
Gable: ☒ Hipped: ☐ Flat: ☐ Mansard: ☐ Other:			Roof	Gable: ☐ Hipped: ☐ Flat: ☐ Mansard: ☐ Other:		
Asphalt Shngl: ☒ Metal: ☐ Wood Shngl: ☐ Other:			Roof Material	Asphalt Shngl: ☐ Metal: ☐ Wood Shngl: ☐ Other:		
Good: ☐ Fair: ☒ Altr: ☐ Vy Altd: ☐ Add., Major: ☐ Minor: ☐			Integrity	Good: ☐ Fair: ☐ Altr: ☐ Vy Altd: ☐ Add., Major: ☐ Minor: ☐		
1700-1799: ☐ 1800-1859: ☐ 1860-1910: ☐ 1910-1945: ☒			Period	1700-1799: ☐ 1800-1859: ☐ 1860-1910: ☐ 1910-1945: ☐		
Bibliography and further notes on Reverse			BUILDING 3	☐☐☐☐ or:	Note:	
Surveyed by:	Date:		BUILDING 4	☐☐☐☐ or:	Note:	

IL 422-0465

ILLINOIS RURAL SURVEY

County: McHenry | Site #: 3972 | Town:

¼: NE | Sec: 19 | TWP: 44N | Range: 9E

Street: 3209 S. Woods | Street View: ☒

Industrial/Commercial Complex w/3 or more Bldgs.: ☐

FARMSTEAD ☐

House: ☒ 2 Houses: ☐ 1 Major Barn: ☐ 2 Mjr Barns: ☐ 3 Mjr Barns: ☐ Corn Cribs. 1: ☐, 2: ☐, 3+: ☐

Garage: ☒ Mach. Shed: ☐ Granary: ☐ Smokehouse: ☐ Summer Kitchen: ☐ Silo: ☐ Windmill: ☐

Grain Bins: ☒ Pump House: ☐ Hog Houses: ☐ Chicken Coop: ☐ Outhouse: ☐ Mobile Homes: ☐

Sheds, 1-3: ☐ 3+: ☐ Metal Bldgs: ☐ Comments:



FRAME# 35	Pres. Funct.: Cottage	Same ? ☒	■1 BUILDING 2■	FRAME#	Pres. Funct.:	Same ? ☐
Residence: ☒ Outbuilding: ☐ Public: ☐ Commercial: ☐ Barn: ☐ Industrial: ☐ Structural: ☐ Religious: ☐			Original Function	Residence: ☐ Outbuilding: ☐ Public: ☐ Commercial: ☐ Barn: ☐ Industrial: ☐ Structural: ☐ Religious: ☐		
Deteriorated: ☐ Abandoned: ☐ Lrg: ☐ Md: ☐ Sml: ☒			Condition/use/size	Deteriorated: ☐ Abandoned: ☐ Lrg: ☐ Md: ☐ Sm: ☐		
☐☐☐☐ or:	Stories, 1: ☒ 1-½: ☐ 2: ☐ 2+: ☐		Building TYPE	☐☐☐☐ or:	Stories, 1: ☐ 1-½: ☐ 2: ☐ 2+: ☐	
Frame: ☒ Masonry: ☐ Pole: ☐ Log: ☐ Other:			Structure	Frame: ☐ Masonry: ☐ Pole: ☐ Log: ☐ Other:		
Clpbd: ☒ Weathrbd: ☐ Vert: ☒ Wd. Shngl: ☐ Brick: ☐ Stone: ☐ Block: ☐ Metal: ☐ Asbestos: ☐ Vinyl: ☐ Tar Ppr: ☐			Siding material	Clpbd: ☐ Weathrbd: ☐ Vert: ☐ Wd. Shngl: ☐ Brick: ☐ Stone: ☐ Block: ☐ Metal: ☐ Asbestos: ☐ Vinyl: ☐ Tar Ppr: ☐		
Brick: ☐ Stone: ☐ Block: ☐ Poured or Stucco: ☐ Tile: ☐			Foundation	Brick: ☐ Stone: ☐ Block: ☐ Poured or Stucco: ☐ Tile: ☐		
Gable: ☐ Hipped: ☒ Flat: ☐ Mansard: ☐ Other:			Roof	Gable: ☐ Hipped: ☐ Flat: ☐ Mansard: ☐ Other:		
Asphalt Shngl: ☒ Metal: ☐ Wood Shngl: ☐ Other:			Roof Material	Asphalt Shngl: ☐ Metal: ☐ Wood Shngl: ☐ Other:		
Good: ☐ Fair: ☐ Altr: ☒ Vy Altd: ☐ Add., Major: ☒ Minor: ☐			Integrity	Good: ☐ Fair: ☐ Altr: ☐ Vy Altd: ☐ Add., Major: ☐ Minor: ☐		
1700-1799: ☐ 1800-1859: ☐ 1860-1910: ☐ 1910-1945: ☒			Period	1700-1799: ☐ 1800-1859: ☐ 1860-1910: ☐ 1910-1945: ☐		
Bibliography and further notes on Reverse			BUILDING 3	☐☐☐☐ or:	Note:	
Surveyed by:	Date:		BUILDING 4	☐☐☐☐ or:	Note:	

IL 422-0465

ILLINOIS RURAL SURVEY

County: McHenry | Site #: 3973 | Town:

¼: NE | Sec: 19 | TWP: 44N | Range: 9E

Street: 3207 Woods | Street View: X

Industrial/Commercial Complex w/3 or more Bldgs.: ☐

FARMSTEAD ☐

House: X | 2 Houses ☐ | 1 Major Barn ☐ | 2 Mjr Barns ☐ | 3 Mjr Barns ☐ | Corn Cribs, 1 ☐, 2 ☐, 3+ ☐

Garage: ☐ | Mach. Shed: ☐ | Grainery: ☐ | Smokehouse: ☐ | Summer Kitchen: ☐ | Silo: ☐ | Windmill ☐

Grain Bins: ☐ | Pump House: ☐ | Hog Houses: ☐ | Chicken Coop: ☐ | Outhouse: ☐ | Mobile Homes ☐

Sheds, 1-3: ☐ 3+: ☐ | Metal Bldgs: ☐ | Comments:



FRAME# 36 | Pres. Funct.: Cottage | Same? X

	Building #1	Building #2
	FRAME# 36	FRAME#
	Pres. Funct.: Cottage	Pres. Funct.: Same? ☐
Original Function	Residence: X; Outbuilding ☐; Public ☐; Commercial ☐; Barn ☐; Industrial ☐; Structural ☐; Religious ☐	Residence ☐; Outbuilding ☐; Public ☐; Commercial ☐; Barn ☐; Industrial ☐; Structural ☐; Religious ☐
Condition/Use/Size	Deteriorated ☐; Abandoned ☐; Lrg ☐; Md X; Sml ☐	Deteriorated ☐; Abandoned ☐; Lrg ☐; Md ☐; Sml ☐
Building TYPE	or: ; Stories, 1: X; 1-½: ☐; 2: ☐; 2+: ☐	or: ; Stories, 1: ☐; 1-½: ☐; 2: ☐; 2+: ☐
Structure	Frame: X; Masonry ☐; Pole: ☐; Log: ☐; Other:	Frame ☐; Masonry ☐; Pole ☐; Log ☐; Other:
Siding material	Clpbd: X; Weatherbd ☐; Vert ☐; Wd. Shngl ☐; Brick ☐; Stone ☐; Block ☐; Metal ☐; Asbestos ☐; Vinyl ☐; Tar Ppr. ☐	Clpbd ☐; Weatherbd ☐; Vert ☐; Wd. Shngl ☐; Brick ☐; Stone ☐; Block ☐; Metal ☐; Asbestos ☐; Vinyl ☐; Tar Ppr. ☐
Foundation	Brick ☐; Stone ☐; Block ☐; Poured or Stucco ☐; Tile ☐	Brick ☐; Stone ☐; Block ☐; Poured or Stucco ☐; Tile ☐
Roof	Gable: X; Hipped ☐; Flat ☐; Mansard ☐; Other:	Gable ☐; Hipped ☐; Flat ☐; Mansard ☐; Other:
Roof Material	Asphalt Shngl: X; Metal ☐; Wood Shngl ☐; Other:	Asphalt Shngl ☐; Metal ☐; Wood Shngl ☐; Other:
Integrity	Good ☐; Fair: X; Altr ☐; Vy Altd ☐; Add., Major ☐; Minor ☐	Good ☐; Fair ☐; Altr ☐; Vy Altd ☐; Add., Major ☐; Minor ☐
Period	1700-1799 ☐; 1800-1859 ☐; 1860-1910 ☐; 1910-1945: X	1700-1799 ☐; 1800-1859 ☐; 1860-1910 ☐; 1910-1945 ☐
BUILDING 3	or:	Note:
BUILDING 4	or:	Note:

Bibliography and further notes on Reverse

Surveyed by: | Date:

IL 422-0465

ILLINOIS RURAL SURVEY

County: McHenry | Site #: 3974 | Town:

¼: NE | Sec: 19 | TWP: 44N | Range: 9E

Street: 3121 Woods | Street View: X from Dee

Industrial/Commercial Complex w/3 or more Bldgs.: ☐

FARMSTEAD ☐

House: X | 2 Houses ☐ | 1 Major Barn ☐ | 2 Mjr Barns ☐ | 3 Mjr Barns ☐ | Corn Cribs, 1 ☐, 2 ☐, 3+ ☐

Garage: X | Mach. Shed: ☐ | Grainery: ☐ | Smokehouse: ☐ | Summer Kitchen: ☐ | Silo: ☐ | Windmill ☐

Grain Bins: ☐ | Pump House: ☐ | Hog Houses: ☐ | Chicken Coop: ☐ | Outhouse: ☐ | Mobile Homes ☐

Sheds, 1-3: ☐ 3+: ☐ | Metal Bldgs: ☐ | Comments:



FRAME# 31/1 | Pres. Funct.: Cottage | Same? ☐

	Building #1	Building #2
	FRAME# 31/1	FRAME#
	Pres. Funct.: Cottage	Pres. Funct.: Same? ☐
Original Function	Residence: X; Outbuilding ☐; Public ☐; Commercial ☐; Barn ☐; Industrial ☐; Structural ☐; Religious ☐	Residence ☐; Outbuilding ☐; Public ☐; Commercial ☐; Barn ☐; Industrial ☐; Structural ☐; Religious ☐
Condition/Use/Size	Deteriorated ☐; Abandoned ☐; Lrg ☐; Md X; Sml ☐	Deteriorated ☐; Abandoned ☐; Lrg ☐; Md ☐; Sm ☐
Building TYPE	or: ; Stories, 1: X; 1-½: ☐; 2: ☐; 2+: ☐	or: ; Stories, 1: ☐; 1-½: ☐; 2: ☐; 2+: ☐
Structure	Frame: X; Masonry ☐; Pole: ☐; Log ☐; Other:	Frame ☐; Masonry ☐; Pole ☐; Log ☐; Other:
Siding material	Clpbd: X; Weatherbd ☐; Vert ☐; Wd. Shngl ☐; Brick ☐; Stone ☐; Block ☐; Metal ☐; Asbestos: X; Vinyl ☐; Tar Ppr ☐	Clpbd ☐; Weatherbd ☐; Vert ☐; Wd. Shngl ☐; Brick ☐; Stone ☐; Block ☐; Metal ☐; Asbestos ☐; Vinyl ☐; Tar Ppr. ☐
Foundation	Brick ☐; Stone ☐; Block ☐; Poured or Stucco ☐; Tile ☐	Brick ☐; Stone ☐; Block ☐; Poured or Stucco ☐; Tile ☐
Roof	Gable: X; Hipped ☐; Flat ☐; Mansard ☐; Other:	Gable ☐; Hipped ☐; Flat ☐; Mansard ☐; Other:
Roof Material	Asphalt Shngl: X; Metal ☐; Wood Shngl ☐; Other:	Asphalt Shngl ☐; Metal ☐; Wood Shngl ☐; Other:
Integrity	Good ☐; Fair: X; Altr ☐; Vy Altd ☐; Add., Major: X; Minor ☐	Good ☐; Fair ☐; Altr ☐; Vy Altd ☐; Add., Major ☐; Minor ☐
Period	1700-1799 ☐; 1800-1859 ☐; 1860-1910 ☐; 1910-1945: X	1700-1799 ☐; 1800-1859 ☐; 1860-1910 ☐; 1910-1945 ☐
BUILDING 3	or:	Note:
BUILDING 4	or:	Note:

Bibliography and further notes on Reverse

Surveyed by: | Date:

IL 422-0465



ILLINOIS RURAL SURVEY

County: McHenry | Site #: 3975 | Town:

¼: NE | Sec: 19 | TWP: 44N | Range: 9E

Street: Woods @ Dee | Street View: ✓

Industrial/Commercial Complex w/3 or more Bldgs: ☐

FARMSTEAD ☐

House: ☒ 2 Houses: ☐ 1 Major Barn: ☐ 2 Mjr Barns: ☐ 3 Mjr Barns: ☐ Corn Cribs, 1: ☐, 2: ☐, 3+: ☐

Garage: ☒ Mach. Shed: ☐ Granary: ☐ Smokehouse: ☐ Summer Kitchen: ☐ Silo: ☐ Windmill: ☐

Grain Bins: ☐ Pump House: ☐ Hog Houses: ☐ Chicken Coop: ☐ Outhouse: ☐ Mobile Homes: ☐

Sheds, 1-3: ☐ 3+: ☐ Metal Bldgs: ☐ Comments:



FRAME# 2	Pres. Funct.: Cottage ____ Same ? ☐	#1 BUILDING 2#	FRAME# ____ Pres. Funct.: ____ Same ? ☐
Residence: ☒ Outbuilding: ☐ Public: ☐ Commercial: ☐ Barn: ☐ Industrial: ☐ Structural: ☐ Religious: ☐		Original Function	Residence: ☐ Outbuilding: ☐ Public: ☐ Commercial: ☐ Barn: ☐ Industrial: ☐ Structural: ☐ Religious: ☐
Deteriorated: ☐ Abandoned: ☐ Lrg: ☐ Mid: ☐ Sm: ☒		Condition/use/size	Deteriorated: ☐ Abandoned: ☐ Lrg: ☐ Mid: ☐ Sm: ☐
1 1 1 1 or: ____ Stories, 1: ☒ 1-½: ☐ 2: ☐ 2+: ☐		Building TYPE	or: ____ Stories, 1: ☐ 1-½: ☐ 2: ☐ 2+: ☐
Frame: ☒ Masonry: ☐ Pole: ☐ Log: ☐ Other: ____		Structure	Frame: ☐ Masonry: ☐ Pole: ☐ Log: ☐ Other: ____
Clpbd: ☐ Weathrbd: ☐ Vert: ☐ Wd. Shngl: ☐ Brick: ☐ Stone: ☐ Block: ☐ Metal: ☒ Asbestos: ☐ Vinyl: ☐ Tar Ppr: ☐		Siding material	Clpbd: ☐ Weathrbd: ☐ Vert: ☐ Wd. Shngl: ☐ Brick: ☐ Stone: ☐ Block: ☐ Metal: ☐ Asbestos: ☐ Vinyl: ☐ Tar Ppr: ☐
Brick: ☐ Stone: ☐ Block: ☐ Poured or Stucco: ☒ Tile: ☐		Foundation	Brick: ☐ Stone: ☐ Block: ☐ Poured or Stucco: ☐ Tile: ☐
Gable: ☒ Hipped: ☐ Flat: ☐ Mansard: ☐ Other: ____		Roof	Gable: ☐ Hipped: ☐ Flat: ☐ Mansard: ☐ Other: ____
Asphalt Shngl: ☒ Metal: ☐ Wood Shngl: ☐ Other: ____		Roof Material	Asphalt Shngl: ☐ Metal: ☐ Wood Shngl: ☐ Other: ____
Good: ☐ Fair: ☒ Altr: ☐ Vy Altd: ☐ Add., Major: ☐ Minor: ☐		Integrity	Good: ☐ Fair: ☐ Altr: ☐ Vy Altd: ☐ Add., Major: ☐ Minor: ☐
1700-1799: ☐ 1800-1859: ☐ 1860-1910: ☐ 1910-1945: ☒		Period	1700-1799: ☐ 1800-1859: ☐ 1860-1910: ☐ 1910-1945: ☐
Bibliography and further notes on Reverse		BUILDING 3	or: ____ Note: ____
Surveyed by: ____ Date: ____		BUILDING 4	or: ____ Note: ____

IL 422-0465

ILLINOIS RURAL SURVEY

County: McHenry | Site #: 3976 | Town:

¼: NE | Sec: 19 | TWP: 44N | Range: 9E

Street: 3119 Woods | Street View: ✓

Industrial/Commercial Complex w/3 or more Bldgs: ☐

FARMSTEAD ☐

House: ☒ 2 Houses: ☐ 1 Major Barn: ☐ 2 Mjr Barns: ☐ 3 Mjr Barns: ☐ Corn Cribs, 1: ☐, 2: ☐, 3+: ☐

Garage: ☐ Mach. Shed: ☐ Granary: ☐ Smokehouse: ☐ Summer Kitchen: ☐ Silo: ☐ Windmill: ☐

Grain Bins: ☐ Pump House: ☐ Hog Houses: ☐ Chicken Coop: ☐ Outhouse: ☐ Mobile Homes: ☐

Sheds, 1-3: ☐ 3+: ☐ Metal Bldgs: ☐ Comments:



FRAME# 3	Pres. Funct.: Cottage ____ Same ? ☐	#1 BUILDING 2#	FRAME# ____ Pres. Funct. ____ Same ? ☐
Residence: ☒ Outbuilding: ☐ Public: ☐ Commercial: ☐ Barn: ☐ Industrial: ☐ Structural: ☐ Religious: ☐		Original Function	Residence: ☐ Outbuilding: ☐ Public: ☐ Commercial: ☐ Barn: ☐ Industrial: ☐ Structural: ☐ Religious: ☐
Deteriorated: ☐ Abandoned: ☐ Lrg: ☐ Mid: ☒ Sm: ☐		Condition/use/size	Deteriorated: ☐ Abandoned: ☐ Lrg: ☐ Mid: ☐ Sm: ☐
1 1 1 0 or: ____ Stories, 1: ☐ 1-½: ☐ 2: ☐ 2+: ☐		Building TYPE	or: ____ Stories, 1: ☐ 1-½: ☐ 2: ☐ 2+: ☐
Frame: ☒ Masonry: ☐ Pole: ☐ Log: ☐ Other: ____		Structure	Frame: ☐ Masonry: ☐ Pole: ☐ Log: ☐ Other: ____
Clpbd: ☐ Weathrbd: ☐ Vert: ☐ Wd. Shngl: ☐ Brick: ☐ Stone: ☐ Block: ☐ Metal: ☐ Asbestos: ☒ Vinyl: ☐ Tar Ppr: ☐		Siding material	Clpbd: ☐ Weathrbd: ☐ Vert: ☐ Wd. Shngl: ☐ Brick: ☐ Stone: ☐ Block: ☐ Metal: ☐ Asbestos: ☐ Vinyl: ☐ Tar Ppr: ☐
Brick: ☐ Stone: ☐ Block: ☐ Poured or Stucco: ☐ Tile: ☐		Foundation	Brick: ☐ Stone: ☐ Block: ☐ Poured or Stucco: ☐ Tile: ☐
Gable: ☐ Hipped: ☒ Flat: ☐ Mansard: ☐ Other: ____		Roof	Gable: ☐ Hipped: ☐ Flat: ☐ Mansard: ☐ Other: ____
Asphalt Shngl: ☒ Metal: ☐ Wood Shngl: ☐ Other: ____		Roof Material	Asphalt Shngl: ☐ Metal: ☐ Wood Shngl: ☐ Other: ____
Good: ☐ Fair: ☒ Altr: ☐ Vy Altd: ☐ Add., Major: ☐ Minor: ☒		Integrity	Good: ☐ Fair: ☐ Altr: ☐ Vy Altd: ☐ Add., Major: ☐ Minor: ☐
1700-1799: ☐ 1800-1859: ☐ 1860-1910: ☐ 1910-1945: ☒		Period	1700-1799: ☐ 1800-1859: ☐ 1860-1910: ☐ 1910-1945: ☐
Bibliography and further notes on Reverse		BUILDING 3	or: ____ Note: ____
Surveyed by: ____ Date: ____		BUILDING 4	or: ____ Note: ____

IL 422-0465

ILLINOIS RURAL SURVEY

County: McHenry | Site #: 3977 | Town:
¼: NE | Sec: 19 | TWP: 44 N | Range 9E
Street: 3117 Woods | Street View: X

Industrial/Commercial Complex w/3 or more Bldgs.: ☐

FARMSTEAD ☐

House: X 1 | 2 Houses ☐ | 1 Major Barn ☐ | 2 Mjr Barns ☐ | 3 Mjr Barns ☐ | Corn Cribs, 1 ☐, 2. ☐, 3+ ☐
Garage: X | Mach. Shed. ☐ | Grainery: ☐ | Smokehouse. ☐ | Summer Kitchen: ☐ | Silo: ☐ | Windmill ☐
Grain Bins: ☐ | Pump House. ☐ | Hog Houses: ☐ | Chicken Coop: ☐ | Outhouse ☐ | Mobile Homes: ☐
Sheds, 1-3: ☐ 3+: ☐ | Metal Bldgs. ☐ | Comments:



FRAME# 4 | Pres. Funct.: Cottage | Same? X

Residence: X | Outbuilding ☐ | Public ☐ | Commercial ☐ | Barn: ☐ | Industrial ☐ | Structural ☐ | Religious: ☐
Deteriorated: ☐ | Abandoned: ☐ | Lrg ☐ | Md X | Sml ☐
1 | or: | Stories, 1: X | 1-½: ☐ | 2: ☐ | 2+: ☐
Frame: X | Masonry: ☐ | Pole: ☐ | Log: ☐ | Other:
Clpbd: ☐ | Weatherbd: ☐ | Vert: ☐ | Wd. Shngl: ☐ | Brick: ☐
Stone: ☐ | Block: ☐ | Metal: X | Asbestos ☐ | Vinyl ☐ | Tar Ppr ☐
Brick: ☐ | Stone: ☐ | Block: ☐ | Poured or Stucco: ☐ | Tile: ☐
Gable: X | Hipped: ☐ | Flat: ☐ | Mansard: ☐ | Other:
Asphalt Shngl: X | Metal: ☐ | Wood Shngl: ☐ | Other:
Good: ☐ | Fair: X | Attr: ☐ | Vy Attd: ☐ | Add., Major: X | Minor: ☐
1700-1799: ☐ | 1800-1859: ☐ | 1860-1910: ☐ | 1910-1945: X

Bibliography and further notes on Reverse

Surveyed by: _____ Date: _____

#1 BUILDING 2#	FRAME#	Pres. Funct.:	Same ? ☐
Original Function	Residence ☐	Outbuilding ☐	Public ☐	Commercial ☐	Barn: ☐	Industrial ☐	Structural ☐	Religious ☐
Condition/use/size	Deteriorated ☐	Abandoned ☐	Lrg ☐	Md ☐	Sm ☐
Building TYPE	or:	Stories, 1: ☐	1-½: ☐	2: ☐	2+: ☐
Structure	Frame ☐	Masonry ☐	Pole ☐	Log ☐	Other
Siding material	Clpbd ☐	Weatherbd ☐	Vert ☐	Wd. Shngl ☐	Brick ☐	Stone ☐	Block ☐	Metal ☐	Asbestos ☐	Vinyl ☐	Tar Ppr ☐
Foundation	Brick ☐	Stone ☐	Block ☐	Poured or Stucco ☐	Tile ☐
Roof	Gable ☐	Hipped ☐	Flat ☐	Mansard ☐	Other
Roof Material	Asphalt Shngl ☐	Metal ☐	Wood Shngl ☐	Other
Integrity	Good ☐	Fair ☐	Attr ☐	Vy Attd ☐	Add., Major ☐	Minor ☐
Period	1700-1799 ☐	1800-1859 ☐	1860-1910 ☐	1910-1945 ☐
BUILDING 3	or:	Note:
BUILDING 4	or:	Note:

IL 422-0465

ILLINOIS RURAL SURVEY

County: McHenry | Site #: 3978 | Town:
¼: NE | Sec: 19 | TWP: 44N | Range 9E
Street: 3115 Woods | Street View: X

Industrial/Commercial Complex w/3 or more Bldgs. ☐

FARMSTEAD ☐

House: X 1 | 2 Houses ☐ | 1 Major Barn ☐ | 2 Mjr Barns: ☐ | 3 Mjr Barns ☐ | Corn Cribs, 1. ☐, 2. ☐, 3+. ☐
Garage: X | Mach. Shed. ☐ | Grainery: ☐ | Smokehouse: ☐ | Summer Kitchen: ☐ | Silo: ☐ | Windmill: ☐
Grain Bins: ☐ | Pump House: ☐ | Hog Houses: ☐ | Chicken Coop: ☐ | Outhouse: ☐ | Mobile Homes: ☐
Sheds, 1-3: ☐ 3+: ☐ | Metal Bldgs: ☐ | Comments:



FRAME# 5 | Pres. Funct.: Cottage | Same ? X

Residence: X | Outbuilding: ☐ | Public: ☐ | Commercial: ☐ | Barn: ☐ | Industrial: ☐ | Structural: ☐ | Religious: ☐
Deteriorated: ☐ | Abandoned: ☐ | Lrg ☐ | Md ☐ | Sml X
1 | or: | Stories, 1: X | 1-½: ☐ | 2: ☐ | 2+: ☐
Frame: X | Masonry: ☐ | Pole: ☐ | Log: ☐ | Other:
Clpbd: ☐ | Weatherbd: ☐ | Vert: X | Wd. Shngl: ☐ | Brick: ☐
Stone: ☐ | Block: ☐ | Metal ☐ | Asbestos: ☐ | Vinyl: X | Tar Ppr: ☐
Brick: ☐ | Stone: ☐ | Block: ☐ | Poured or Stucco: X | Tile: ☐
Gable: X | Hipped: ☐ | Flat: ☐ | Mansard: ☐ | Other:
Asphalt Shngl: X | Metal: ☐ | Wood Shngl: ☐ | Other:
Good: ☐ | Fair: X | Attr: ☐ | Vy Attd: ☐ | Add., Major: ☐ | Minor: ☐
1700-1799: ☐ | 1800-1859: ☐ | 1860-1910: ☐ | 1910-1945: X

Bibliography and further notes on Reverse

Surveyed by: _____ Date: _____

#1 BUILDING 2#	FRAME#	Pres. Funct.:	Same ? ☐
Original Function	Residence: ☐	Outbuilding ☐	Public: ☐	Commercial: ☐	Barn: ☐	Industrial: ☐	Structural: ☐	Religious: ☐
Condition/use/size	Deteriorated ☐	Abandoned ☐	Lrg ☐	Md ☐	Sm ☐
Building TYPE	or:	Stories, 1: ☐	1-½: ☐	2: ☐	2+: ☐
Structure	Frame: ☐	Masonry ☐	Pole: ☐	Log: ☐	Other:
Siding material	Clpbd ☐	Weatherbd: ☐	Vert: ☐	Wd. Shngl: ☐	Brick: ☐	Stone: ☐	Block: ☐	Metal: ☐	Asbestos: ☐	Vinyl: ☐	Tar Ppr: ☐
Foundation	Brick: ☐	Stone: ☐	Block: ☐	Poured or Stucco: ☐	Tile: ☐
Roof	Gable: ☐	Hipped: ☐	Flat: ☐	Mansard: ☐	Other:
Roof Material	Asphalt Shngl ☐	Metal ☐	Wood Shngl ☐	Other
Integrity	Good ☐	Fair: ☐	Attr: ☐	Vy Attd: ☐	Add., Major: ☐	Minor: ☐
Period	1700-1799 ☐	1800-1859 ☐	1860-1910: ☐	1910-1945: ☐
BUILDING 3	or:	Note:
BUILDING 4	or:	Note:

IL 422-0465

ILLINOIS RURAL SURVEY

County: McHenry | Site #: 3979 | Town:
Qtr: NE | Sec: 19 | TWP: 44 N | Range: 9E
Street: 312 Woods | Street View: ☒
Industrial/Commercial Complex w/3 or more Bldgs.: ☐

FARMSTEAD ☐
House: ☒ 2 Houses: ☐ 1 Major Barn: ☐ 2 Mjr Barns: ☐ 3 Mjr Barns: ☐ Corn Cribs, 1: ☐, 2: ☐, 3+: ☐
Garage: ☒ Mach. Shed: ☐ Granary: ☐ Smokehouse: ☐ Summer Kitchen: ☐ Silo: ☐ Windmill: ☐
Grain Bins: ☐ Pump House: ☐ Hog Houses: ☐ Chicken Coop: ☐ Outhouse: ☐ Mobile Homes: ☐
Sheds, 1-3: ☐ 3+: ☐ Metal Bldgs: ☐ Comments: _____



FRAME# 6	Pres. Funct.: Cottage	Same ? ☒	
Residence: ☒ Outbuilding: ☐ Public: ☐ Commercial: ☐ Barn: ☐ Industrial: ☐ Structural: ☐ Religious: ☐			
Deteriorated: ☐ Abandoned: ☐ Lrg: ☐ Md: ☒ Sml: ☐			
☐☐☐☐ or	Stories, 1: ☒ 1-½: ☐ 2: ☐ 2+: ☐		
Frame: ☒ Masonry: ☐ Pole: ☐ Log: ☐ Other: _____			
Clpbd: ☐ Weatherbd: ☐ Vert: ☐ Wd. Shngl: ☐ Brick: ☐ Stone: ☐ Block: ☐ Metal: ☒ Asbestos: ☐ Vinyl: ☐ Tar Ppr: ☐			
Brick: ☐ Stone: ☐ Block: ☒ Poured or Stucco: ☐ Tile: ☐			
Gable: ☒ Hipped: ☐ Flat: ☐ Mansard: ☐ Other: _____			
Asphalt Shngl: ☒ Metal: ☐ Wood Shngl: ☐ Other: _____			
Good: ☐ Fair: ☒ Attr: ☐ Vy Attd: ☐ Add., Major: ☒ Minor: ☐			
1700-1799: ☐ 1800-1859: ☐ 1860-1910: ☐ 1910-1945: ☒			
Bibliography and further notes on Reverse			
Surveyed by: _____ Date: _____			

BUILDING 2	FRAME#	Pres. Funct.: _____	Same ? ☐
Original Function	Residence: ☐ Outbuilding: ☐ Public: ☐ Commercial: ☐ Barn: ☐ Industrial: ☐ Structural: ☐ Religious: ☐		
Condition/use/size	Deteriorated: ☐ Abandoned: ☐ Lrg: ☐ Md: ☐ Sm: ☐		
Building TYPE	☐☐☐☐ or	Stories, 1: ☐ 1-½: ☐ 2: ☐ 2+: ☐	
Structure	Frame: ☐ Masonry: ☐ Pole: ☐ Log: ☐ Other: _____		
Siding material	Clpbd: ☐ Weatherbd: ☐ Vert: ☐ Wd. Shngl: ☐ Brick: ☐ Stone: ☐ Block: ☐ Metal: ☐ Asbestos: ☐ Vinyl: ☐ Tar Ppr: ☐		
Foundation	Brick: ☐ Stone: ☐ Block: ☐ Poured or Stucco: ☐ Tile: ☐		
Roof	Gable: ☐ Hipped: ☐ Flat: ☐ Mansard: ☐ Other: _____		
Roof Material	Asphalt Shngl: ☐ Metal: ☐ Wood Shngl: ☐ Other: _____		
Integrity	Good: ☐ Fair: ☐ Attr: ☐ Vy Attd: ☐ Add., Major: ☐ Minor: ☐		
Period	1700-1799: ☐ 1800-1859: ☐ 1860-1910: ☐ 1910-1945: ☐		
BUILDING 3	☐☐☐☐ or	Note:	
BUILDING 4	☐☐☐☐ or	Note:	

IL 427-0465

ILLINOIS RURAL SURVEY

County: McHenry | Site #: 3980 | Town:
Qtr: NE | Sec: 19 | TWP: 44 N | Range: 9E
Street: 311 Woods | Street View: ☒
Industrial/Commercial Complex w/3 or more Bldgs.: ☐

FARMSTEAD ☐
House: ☒ 2 Houses: ☐ 1 Major Barn: ☐ 2 Mjr Barns: ☐ 3 Mjr Barns: ☐ Corn Cribs, 1: ☐, 2: ☐, 3+: ☐
Garage: ☒ Mach. Shed: ☐ Granary: ☐ Smokehouse: ☐ Summer Kitchen: ☐ Silo: ☐ Windmill: ☐
Grain Bins: ☐ Pump House: ☐ Hog Houses: ☐ Chicken Coop: ☐ Outhouse: ☐ Mobile Homes: ☐
Sheds, 1-3: ☒ 3+: ☐ Metal Bldgs: ☐ Comments: _____



FRAME# 7	Pres. Funct.: Cottage	Same ? ☒	
Residence: ☒ Outbuilding: ☐ Public: ☐ Commercial: ☐ Barn: ☐ Industrial: ☐ Structural: ☐ Religious: ☐			
Deteriorated: ☐ Abandoned: ☐ Lrg: ☐ Md: ☒ Sml: ☐			
☐☐☐☐ or	Stories, 1: ☒ 1-½: ☐ 2: ☐ 2+: ☐		
Frame: ☒ Masonry: ☐ Pole: ☐ Log: ☐ Other: _____			
Clpbd: ☒ Weatherbd: ☐ Vert: ☒ Wd. Shngl: ☐ Brick: ☐ Stone: ☐ Block: ☐ Metal: ☐ Asbestos: ☐ Vinyl: ☐ Tar Ppr: ☐			
Brick: ☐ Stone: ☐ Block: ☐ Poured or Stucco: ☐ Tile: ☐			
Gable: ☒ Hipped: ☒ Flat: ☐ Mansard: ☐ Other: _____			
Asphalt Shngl: ☒ Metal: ☐ Wood Shngl: ☐ Other: _____			
Good: ☐ Fair: ☒ Attr: ☐ Vy Attd: ☐ Add., Major: ☐ Minor: ☐			
1700-1799: ☐ 1800-1859: ☐ 1860-1910: ☐ 1910-1945: ☒			
Bibliography and further notes on Reverse			
Surveyed by: _____ Date: _____			

BUILDING 2	FRAME#	Pres. Funct.: _____	Same ? ☐
Original Function	Residence: ☐ Outbuilding: ☐ Public: ☐ Commercial: ☐ Barn: ☐ Industrial: ☐ Structural: ☐ Religious: ☐		
Condition/use/size	Deteriorated: ☐ Abandoned: ☐ Lrg: ☐ Md: ☐ Sm: ☐		
Building TYPE	☐☐☐☐ or	Stories, 1: ☐ 1-½: ☐ 2: ☐ 2+: ☐	
Structure	Frame: ☐ Masonry: ☐ Pole: ☐ Log: ☐ Other: _____		
Siding material	Clpbd: ☐ Weatherbd: ☐ Vert: ☐ Wd. Shngl: ☐ Brick: ☐ Stone: ☐ Block: ☐ Metal: ☐ Asbestos: ☐ Vinyl: ☐ Tar Ppr: ☐		
Foundation	Brick: ☐ Stone: ☐ Block: ☐ Poured or Stucco: ☐ Tile: ☐		
Roof	Gable: ☐ Hipped: ☐ Flat: ☐ Mansard: ☐ Other: _____		
Roof Material	Asphalt Shngl: ☐ Metal: ☐ Wood Shngl: ☐ Other: _____		
Integrity	Good: ☐ Fair: ☐ Attr: ☐ Vy Attd: ☐ Add., Major: ☐ Minor: ☐		
Period	1700-1799: ☐ 1800-1859: ☐ 1860-1910: ☐ 1910-1945: ☐		
BUILDING 3	☐☐☐☐ or	Note:	
BUILDING 4	☐☐☐☐ or	Note:	

IL 427-0465

ILLINOIS RURAL SURVEY

County: McHenry | Site #: 3981 | Town:
¼: NE | Sec: 19 | TWP: 44N | Range: 9E
Street: 3110 Woods | Street View: X
Industrial/Commercial Complex w/3 or more Bldgs.: ☐

FARMSTEAD ☐
House: X 2 Houses: ☐ 1 Major Barn: ☐ 2 Mj Barns: ☐ 3 Mj Barns: ☐ Corn Cribs, 1: ☐, 2: ☐, 3+: ☐
Garage: X Mach. Shed: ☐ Grainery: ☐ Smokehouse: ☐ Summer Kitchen: ☐ Silo: ☐ Windmill: ☐
Grain Bins: ☐ Pump House: ☐ Hog Houses: ☐ Chicken Coop: ☐ Outhouse: ☐ Mobile Homes: ☐
Sheds, 1-3: ☐ 3+: ☐ Metal Bldgs: ☐ Comments: Attached garage



FRAME# 8	Pres. Funct.: Cottage	Same ? X	■1 BUILDING 2■	FRAME#	Pres. Funct.:	Same ? ☐
Residence: X Outbuilding: ☐ Public: ☐ Commercial: ☐ Barn: ☐ Industrial: ☐ Structural: ☐ Religious: ☐			Original Function	Residence: ☐ Outbuilding: ☐ Public: ☐ Commercial: ☐ Barn: ☐ Industrial: ☐ Structural: ☐ Religious: ☐		
Deteriorated: ☐ Abandoned: ☐ Lrg: ☐ Md: X Sml: ☐			Condition/use/size	Deteriorated: ☐ Abandoned: ☐ Lrg: ☐ Md: ☐ Sm: ☐		
U or:	Stories, 1: X 1-½: ☐ 2: ☐ 2+: ☐		Building TYPE	or:	Stories, 1: ☐ 1-½: ☐ 2: ☐ 2+: ☐	
Frame: X Masonry: ☐ Pole: ☐ Log: ☐ Other:			Structure	Frame: ☐ Masonry: ☐ Pole: ☐ Log: ☐ Other:		
Clpbd: ☐ Weathrbd: ☐ Vert: ☐ Wd. Shngl: ☐ Brick: ☐ Stone: ☐ Block: ☐ Metal: X Asbestos: X Vinyl: ☐ Tar Ppr: ☐ Fake stone			Siding material	Clpbd: ☐ Weathrbd: ☐ Vert: ☐ Wd. Shngl: ☐ Brick: ☐ Stone: ☐ Block: ☐ Metal: ☐ Asbestos: ☐ Vinyl: ☐ Tar Ppr: ☐		
Brick: ☐ Stone: ☐ Block: ☐ Poured or Stucco: ☐ Tile: ☐			Foundation	Brick: ☐ Stone: ☐ Block: ☐ Poured or Stucco: ☐ Tile: ☐		
Gable: ☐ Hipped: X Flat: ☐ Mansard: ☐ Other:			Roof	Gable: ☐ Hipped: ☐ Flat: ☐ Mansard: ☐ Other:		
Asphalt Shngl: X Metal: ☐ Wood Shngl: ☐ Other:			Roof Material	Asphalt Shngl: ☐ Metal: ☐ Wood Shngl: ☐ Other:		
Good: ☐ Fair: ☐ Altr: X Vy Altd: ☐ Add., Major: ☐ Minor: X			Integrity	Good: ☐ Fair: ☐ Altr: ☐ Vy Altd: ☐ Add., Major: ☐ Minor: ☐		
1700-1799: ☐ 1800-1859: ☐ 1860-1910: ☐ 1910-1945: X			Period	1700-1799: ☐ 1800-1859: ☐ 1860-1910: ☐ 1910-1945: ☐		
Bibliography and further notes on Reverse			BUILDING 3	or:	Note:	
Surveyed by: Date:			BUILDING 4	or:	Note:	

IL 422-0465

ILLINOIS RURAL SURVEY

County: McHenry | Site #: 3982 | Town:
¼: NE | Sec: 19 | TWP: 44N | Range: 9E
Street: 3106 Woods | Street View: X
Industrial/Commercial Complex w/3 or more Bldgs.: ☐

FARMSTEAD ☐
House: X 2 Houses: ☐ 1 Major Barn: ☐ 2 Mj Barns: ☐ 3 Mj Barns: ☐ Corn Cribs, 1: ☐, 2: ☐, 3+: ☐
Garage: X Mach. Shed: ☐ Grainery: ☐ Smokehouse: ☐ Summer Kitchen: ☐ Silo: ☐ Windmill: ☐
Grain Bins: ☐ Pump House: ☐ Hog Houses: ☐ Chicken Coop: ☐ Outhouse: ☐ Mobile Homes: ☐
Sheds, 1-3: ☐ 3+: ☐ Metal Bldgs: ☐ Comments:

PH GOES



FRAME# 9	Pres. Funct.: Cottage	Same ? X	■1 BUILDING 2■	FRAME#	Pres. Funct.:	Same ? ☐
Residence: X Outbuilding: ☐ Public: ☐ Commercial: ☐ Barn: ☐ Industrial: ☐ Structural: ☐ Religious: ☐			Original Function	Residence: ☐ Outbuilding: ☐ Public: ☐ Commercial: ☐ Barn: ☐ Industrial: ☐ Structural: ☐ Religious: ☐		
Deteriorated: ☐ Abandoned: ☐ Lrg: ☐ Md: X Sml: ☐			Condition/use/size	Deteriorated: ☐ Abandoned: ☐ Lrg: ☐ Md: ☐ Sm: ☐		
U or:	Stories, 1: X 1-½: ☐ 2: ☐ 2+: ☐		Building TYPE	or:	Stories, 1: ☐ 1-½: ☐ 2: ☐ 2+: ☐	
Frame: X Masonry: ☐ Pole: ☐ Log: ☐ Other:			Structure	Frame: ☐ Masonry: ☐ Pole: ☐ Log: ☐ Other:		
Clpbd: ☐ Weathrbd: ☐ Vert: ☐ Wd. Shngl: ☐ Brick: ☐ Stone: ☐ Block: ☐ Metal: ☐ Asbestos: ☐ Vinyl: ☐ Tar Ppr: ☐ Stucco			Siding material	Clpbd: ☐ Weathrbd: ☐ Vert: ☐ Wd. Shngl: ☐ Brick: ☐ Stone: ☐ Block: ☐ Metal: ☐ Asbestos: ☐ Vinyl: ☐ Tar Ppr: ☐		
Brick: ☐ Stone: ☐ Block: ☐ Poured or Stucco: ☐ Tile: ☐			Foundation	Brick: ☐ Stone: ☐ Block: ☐ Poured or Stucco: ☐ Tile: ☐		
Gable: ☐ Hipped: X Flat: ☐ Mansard: ☐ Other:			Roof	Gable: ☐ Hipped: ☐ Flat: ☐ Mansard: ☐ Other:		
Asphalt Shngl: X Metal: ☐ Wood Shngl: ☐ Other:			Roof Material	Asphalt Shngl: ☐ Metal: ☐ Wood Shngl: ☐ Other:		
Good: ☐ Fair: X Altr: ☐ Vy Altd: ☐ Add., Major: ☐ Minor: ☐			Integrity	Good: ☐ Fair: ☐ Altr: ☐ Vy Altd: ☐ Add., Major: ☐ Minor: ☐		
1700-1799: ☐ 1800-1859: ☐ 1860-1910: ☐ 1910-1945: X			Period	1700-1799: ☐ 1800-1859: ☐ 1860-1910: ☐ 1910-1945: ☐		
Bibliography and further notes on Reverse			BUILDING 3	or:	Note:	
Surveyed by: Date			BUILDING 4	or:	Note:	

IL 422-0465

ILLINOIS RURAL SURVEY

County: McHenry | Site #: 3983 | Town:
¼: NE | Sec: 19 | TWP: 44N | Range: 9E
Street: 3105 Woods | Street View: ✓

Industrial/Commercial Complex w/3 or more Bldgs.: ☐

FARMSTEAD ☐

House: ☒ 2 Houses: ☐ 1 Major Barn: ☐ 2 Mjr Barns: ☐ 3 Mjr Barns: ☐ Corn Cribs, 1: ☐, 2: ☐, 3+: ☐
Garage: ☒ Mach. Shed: ☐ Grainery: ☐ Smokehouse: ☐ Summer Kitchen: ☐ Silo: ☐ Windmill: ☐
Grain Bins: ☐ Pump House: ☐ Hog Houses: ☐ Chicken Coop: ☐ Outhouse: ☐ Mobile Homes: ☐
Sheds, 1-3: ☐ 3+: ☐ Metal Bldgs: ☐ Comments:



FRAME# 10	Pres. Funct.: Cottage	Same ? ☒	#1 BUILDING 2#
Residence: ☐ Outbuilding: ☐ Public: ☐ Commercial: ☐ Barn: ☐ Industrial: ☐ Structural: ☐ Religious: ☐			Original Function
Deteriorated: ☐ Abandoned: ☐ Lrg: ☐ Md: ☒ Sml: ☐			Condition/usa/size
/ / / / or:	Stories, 1: ☒ 1-½: ☐ 2: ☐ 2+: ☐		Building TYPE
Frame: ☒ Masonry: ☐ Pole: ☐ Log: ☐ Other:			Structure
Clpbd: ☐ Weatherbd: ☐ Vert: ☐ Wd. Shngl: ☐ Brick: ☐ Stone: ☐ Block: ☐ Metal: ☒ Asbestos: ☐ Vinyl: ☐ Tar Ppr: ☐			Siding material
Brick: ☐ Stone: ☐ Block: ☒ Poured or Stucco: ☐ Tile: ☐			Foundation
Gable: ☒ Hipped: ☐ Flat: ☐ Mansard: ☐ Other:			Roof
Asphalt Shngl: ☒ Metal: ☐ Wood Shngl: ☐ Other:			Roof Material
Good: ☐ Fair: ☒ Altr: ☐ Vy Altd: ☐ Add., Major: ☐ Minor: ☐			Integrity
1700-1799: ☐ 1800-1859: ☐ 1860-1910: ☐ 1910-1945: ☒			Period
Bibliography and further notes on Reverse			BUILDING 3
Surveyed by: Date:			BUILDING 4

FRAME#	Pres. Funct.:	Same ? ☐
Residence: ☐ Outbuilding: ☐ Public: ☐ Commercial: ☐ Barn: ☐ Industrial: ☐ Structural: ☐ Religious: ☐		
Deteriorated: ☐ Abandoned: ☐ Lrg: ☐ Md: ☐ Sml: ☐		
/ / / / or:	Stories, 1: ☐ 1-½: ☐ 2: ☐ 2+: ☐	
Frame: ☐ Masonry: ☐ Pole: ☐ Log: ☐ Other:		
Clpbd: ☐ Weatherbd: ☐ Vert: ☐ Wd. Shngl: ☐ Brick: ☐ Stone: ☐ Block: ☐ Metal: ☐ Asbestos: ☐ Vinyl: ☐ Tar Ppr: ☐		
Brick: ☐ Stone: ☐ Block: ☐ Poured or Stucco: ☐ Tile: ☐		
Gable: ☐ Hipped: ☐ Flat: ☐ Mansard: ☐ Other:		
Asphalt Shngl: ☐ Metal: ☐ Wood Shngl: ☐ Other:		
Good: ☐ Fair: ☐ Altr: ☐ Vy Altd: ☐ Add., Major: ☐ Minor: ☐		
1700-1799: ☐ 1800-1859: ☐ 1860-1910: ☐ 1910-1945: ☐		
BUILDING 3	or:	Note:
BUILDING 4	or:	Note:

IL 422-0465

ILLINOIS RURAL SURVEY

County: McHenry | Site #: 3984 | Town:
¼: NE | Sec: 19 | TWP: 44N | Range: 9E
Street: 3103 Woods | Street View: ✓

Industrial/Commercial Complex w/3 or more Bldgs.: ☐

FARMSTEAD ☐

House: ☒ 2 Houses: ☐ 1 Major Barn: ☐ 2 Mjr Barns: ☐ 3 Mjr Barns: ☐ Corn Cribs, 1: ☐, 2: ☐, 3+: ☐
Garage: ☐ Mach. Shed: ☐ Grainery: ☐ Smokehouse: ☐ Summer Kitchen: ☐ Silo: ☐ Windmill: ☐
Grain Bins: ☐ Pump House: ☐ Hog Houses: ☐ Chicken Coop: ☐ Outhouse: ☐ Mobile Homes: ☐
Sheds, 1-3: ☒ 3+: ☐ Metal Bldgs: ☐ Comments:



FRAME# 11	Pres. Funct.: Cottage	Same ? ☒	#1 BUILDING 2#
Residence: ☒ Outbuilding: ☐ Public: ☐ Commercial: ☐ Barn: ☐ Industrial: ☐ Structural: ☐ Religious: ☐			Original Function
Deteriorated: ☐ Abandoned: ☐ Lrg: ☐ Md: ☒ Sml: ☐			Condition/usa/size
/ / / / or:	Stories, 1: ☒ 1-½: ☐ 2: ☐ 2+: ☐		Building TYPE
Frame: ☒ Masonry: ☐ Pole: ☐ Log: ☐ Other:			Structure
Clpbd: ☒ Weatherbd: ☐ Vert: ☐ Wd. Shngl: ☐ Brick: ☐ Stone: ☐ Block: ☐ Metal: ☐ Asbestos: ☐ Vinyl: ☐ Tar Ppr: ☐			Siding material
Brick: ☐ Stone: ☐ Block: ☐ Poured or Stucco: ☐ Tile: ☐			Foundation
Gable: ☒ Hipped: ☐ Flat: ☐ Mansard: ☐ Other:			Roof
Asphalt Shngl: ☒ Metal: ☐ Wood Shngl: ☐ Other:			Roof Material
Good: ☐ Fair: ☒ Altr: ☐ Vy Altd: ☐ Add., Major: ☒ Minor: ☐			Integrity
1700-1799: ☐ 1800-1859: ☐ 1860-1910: ☐ 1910-1945: ☒			Period
Bibliography and further notes on Reverse			BUILDING 3
Surveyed by: Date:			BUILDING 4

FRAME#	Pres. Funct.:	Same ? ☐
Residence: ☐ Outbuilding: ☐ Public: ☐ Commercial: ☐ Barn: ☐ Industrial: ☐ Structural: ☐ Religious: ☐		
Deteriorated: ☐ Abandoned: ☐ Lrg: ☐ Md: ☐ Sml: ☐		
/ / / / or:	Stories, 1: ☐ 1-½: ☐ 2: ☐ 2+: ☐	
Frame: ☐ Masonry: ☐ Pole: ☐ Log: ☐ Other:		
Clpbd: ☐ Weatherbd: ☐ Vert: ☐ Wd. Shngl: ☐ Brick: ☐ Stone: ☐ Block: ☐ Metal: ☐ Asbestos: ☐ Vinyl: ☐ Tar Ppr: ☐		
Brick: ☐ Stone: ☐ Block: ☐ Poured or Stucco: ☐ Tile: ☐		
Gable: ☐ Hipped: ☐ Flat: ☐ Mansard: ☐ Other:		
Asphalt Shngl: ☐ Metal: ☐ Wood Shngl: ☐ Other:		
Good: ☐ Fair: ☐ Altr: ☐ Vy Altd: ☐ Add., Major: ☐ Minor: ☐		
1700-1799: ☐ 1800-1859: ☐ 1860-1910: ☐ 1910-1945: ☐		
BUILDING 3	or:	Note:
BUILDING 4	or:	Note:

IL 422-0465

ILLINOIS RURAL SURVEY

County: McHenry | Site #: 3985 | Town:
¼: NE | Sec: 19 | TWP: 44N | Range: 9E
Street: 3201 Old Bugman | Street View: ☑ from Dee

Industrial/Commercial Complex w/3 or more Bldgs.: ☐

FARMSTEAD ☐

House: ☐ 2 Houses: ☐ 1 Major Barn: ☐ 2 Mj Barns: ☐ 3 Mj Barns: ☐ Corn Cribs, 1: ☐, 2: ☐, 3+: ☐
Garage: ☐ Mach Shed: ☐ Granary: ☐ Smokehouse: ☐ Summer Kitchen: ☐ Silo: ☐ Windmill: ☐
Grain Bins: ☐ Pump House: ☐ Hog Houses: ☐ Chicken Coop: ☐ Outhouse: ☐ Mobile Homes: ☐
Sheds, 1-3: ☐ 3+: ☐ Metal Bldgs: ☐ Comments:



FRAME# 12	Pres. Funct.: Cottage	Same ? ☑	
Residence: ☑ Outbuilding: ☐ Public: ☐ Commercial: ☐ Barn: ☐ Industrial: ☐ Structural: ☐ Religious: ☐			
Deteriorated: ☐ Abandoned: ☐ Lrg: ☐ Md: ☐ Sml: ☑			
☐☐☐☐ or	Stories: 1: ☑ 1-½: ☐ 2: ☐ 2+: ☐		
Frame: ☑ Masonry: ☐ Pole: ☐ Log: ☐ Other:			
Clpbd: ☐ Weathbd: ☐ Vert: ☑ Wd. Shngl: ☐ Brick: ☐ Stone: ☐ Block: ☐ Metal: ☐ Asbestos: ☐ Vinyl: ☐ Tar Ppr: ☐			
Brick: ☐ Stone: ☐ Block: ☐ Poured or Stucco: ☐ Tile: ☐			
Gable: ☑ Hipped: ☐ Flat: ☐ Mansard: ☐ Other:			
Asphalt Shngl: ☑ Metal: ☐ Wood Shngl: ☐ Other:			
Good: ☐ Fair: ☑ Attr: ☐ Vy Attd: ☐ Add., Major: ☐ Minor: ☐			
1700-1799: ☐ 1800-1859: ☐ 1860-1910: ☐ 1910-1945: ☑			
Bibliography and further notes on Reverse			
Surveyed by: Date:			

BUILDING 2	FRAME#	Pres. Funct.: Same ? ☐
Original Function	Residence: ☐ Outbuilding: ☐ Public: ☐ Commercial: ☐ Barn: ☐ Industrial: ☐ Structural: ☐ Religious: ☐	
Condition/use/size	Deteriorated: ☐ Abandoned: ☐ Lrg: ☐ Md: ☐ Sm: ☐	
Building TYPE	☐☐☐☐ or	Stories: 1: ☐ 1-½: ☐ 2: ☐ 2+: ☐
Structure	Frame: ☐ Masonry: ☐ Pole: ☐ Log: ☐ Other:	
Siding material	Clpbd: ☐ Weathbd: ☐ Vert: ☐ Wd. Shngl: ☐ Brick: ☐ Stone: ☐ Block: ☐ Metal: ☐ Asbestos: ☐ Vinyl: ☐ Tar Ppr: ☐	
Foundation	Brick: ☐ Stone: ☐ Block: ☐ Poured or Stucco: ☐ Tile: ☐	
Roof	Gable: ☐ Hipped: ☐ Flat: ☐ Mansard: ☐ Other:	
Roof Material	Asphalt Shngl: ☐ Metal: ☐ Wood Shngl: ☐ Other:	
Integrity	Good: ☐ Fair: ☐ Attr: ☐ Vy Attd: ☐ Add., Major: ☐ Minor: ☐	
Period	1700-1799: ☐ 1800-1859: ☐ 1860-1910: ☐ 1910-1945: ☐	
BUILDING 3	☐☐☐☐ or	Note:
BUILDING 4	☐☐☐☐ or	Note:

IL 422-0445

ILLINOIS RURAL SURVEY

County: McHenry | Site #: 3988 | Town:
¼: NE | Sec: 19 | TWP: 44N | Range: 9E
Street: 1402 Bugman | Street View: ☑

Industrial/Commercial Complex w/3 or more Bldgs.: ☐

FARMSTEAD ☐

House: ☑ 2 Houses: ☐ 1 Major Barn: ☐ 2 Mj Barns: ☐ 3 Mj Barns: ☐ Corn Cribs, 1: ☐, 2: ☐, 3+: ☐
Garage: ☐ Mach Shed: ☐ Granary: ☐ Smokehouse: ☐ Summer Kitchen: ☐ Silo: ☐ Windmill: ☐
Grain Bins: ☐ Pump House: ☐ Hog Houses: ☐ Chicken Coop: ☐ Outhouse: ☐ Mobile Homes: ☐
Sheds, 1-3: ☐ 3+: ☐ Metal Bldgs: ☐ Comments:



FRAME# 13	Pres. Funct.: Cottage	Same ? ☑	
Residence: ☑ Outbuilding: ☐ Public: ☐ Commercial: ☐ Barn: ☐ Industrial: ☐ Structural: ☐ Religious: ☐			
Deteriorated: ☐ Abandoned: ☐ Lrg: ☐ Md: ☑ Sml: ☐			
☐☐☐☐ or	Stories: 1: ☑ 1-½: ☐ 2: ☐ 2+: ☐		
Frame: ☑ Masonry: ☐ Pole: ☐ Log: ☐ Other:			
Clpbd: ☐ Weathbd: ☐ Vert: ☐ Wd. Shngl: ☐ Brick: ☐ Stone: ☐ Block: ☐ Metal: ☐ Asbestos: ☑ Vinyl: ☐ Tar Ppr: ☐			
Brick: ☐ Stone: ☐ Block: ☐ Poured or Stucco: ☐ Tile: ☐			
Gable: ☑ Hipped: ☐ Flat: ☐ Mansard: ☐ Other:			
Asphalt Shngl: ☑ Metal: ☐ Wood Shngl: ☐ Other:			
Good: ☐ Fair: ☑ Attr: ☐ Vy Attd: ☐ Add., Major: ☐ Minor: ☐			
1700-1799: ☐ 1800-1859: ☐ 1860-1910: ☐ 1910-1945: ☑			
Bibliography and further notes on Reverse			
Surveyed by: Date:			

BUILDING 2	FRAME#	Pres. Funct.: Same ? ☐
Original Function	Residence: ☐ Outbuilding: ☐ Public: ☐ Commercial: ☐ Barn: ☐ Industrial: ☐ Structural: ☐ Religious: ☐	
Condition/use/size	Deteriorated: ☐ Abandoned: ☐ Lrg: ☐ Md: ☐ Sm: ☐	
Building TYPE	☐☐☐☐ or	Stories: 1: ☐ 1-½: ☐ 2: ☐ 2+: ☐
Structure	Frame: ☐ Masonry: ☐ Pole: ☐ Log: ☐ Other:	
Siding material	Clpbd: ☐ Weathbd: ☐ Vert: ☐ Wd. Shngl: ☐ Brick: ☐ Stone: ☐ Block: ☐ Metal: ☐ Asbestos: ☐ Vinyl: ☐ Tar Ppr: ☐	
Foundation	Brick: ☐ Stone: ☐ Block: ☐ Poured or Stucco: ☐ Tile: ☐	
Roof	Gable: ☐ Hipped: ☐ Flat: ☐ Mansard: ☐ Other:	
Roof Material	Asphalt Shngl: ☐ Metal: ☐ Wood Shngl: ☐ Other:	
Integrity	Good: ☐ Fair: ☐ Attr: ☐ Vy Attd: ☐ Add., Major: ☐ Minor: ☐	
Period	1700-1799: ☐ 1800-1859: ☐ 1860-1910: ☐ 1910-1945: ☐	
BUILDING 3	☐☐☐☐ or	Note:
BUILDING 4	☐☐☐☐ or	Note:

IL 422-0445

ILLINOIS RURAL SURVEY

County: McHenry | Site #: 3987 | Town:
¼: NE | Sec: 19 | TWP: 44N | Range: 9E
Street: 3202 | Street View: X
Industrial/Commercial Complex w/3 or more Bldgs.: ☐

FARMSTEAD ☐
House: X 2 Houses: ☐ 1 Major Barn: ☐ 2 Mjr Barns: ☐ 3 Mjr Barns: ☐ Corn Cribs, 1: ☐, 2: ☐, 3+: ☐
Garage: ☐ Mach. Shed: ☐ Grainery: ☐ Smokehouse: ☐ Summer Kitchen: ☐ Silo: ☐ Windmill: ☐
Grain Bins: ☐ Pump House: ☐ Hog Houses: ☐ Chicken Coop: ☐ Outhouse: ☐ Mobile Homes: ☐
Sheds, 1-3: X 3+: ☐ Metal Bldgs: ☐ Comments:



FRAME# 14 | Pres. Funct.: Cottage | Same ? X

#1 BUILDING 2#	FRAME#	Pres. Funct.: ____ Same ? ☐
Original Function	Residence: ☐ Outbuilding ☐ Public: ☐ Commercial ☐ Barn: ☐ Industrial ☐ Structural ☐ Religious: ☐	Residence: ☐ Outbuilding ☐ Public: ☐ Commercial ☐ Barn: ☐ Industrial ☐ Structural ☐ Religious: ☐
Condition/size	Deteriorated: ☐ Abandoned: ☐ Lrg ☐ Md X Sml ☐	Deteriorated: ☐ Abandoned ☐ Lrg ☐ Md ☐ Sm ☐
Building TYPE	or: Stories, 1: X 1-½: ☐ 2: ☐ 2+: ☐	or Stories, 1: ☐ 1-½: ☐ 2: ☐ 2+: ☐
Structure	Frame: X Masonry: ☐ Pole: ☐ Log: ☐ Other:	Frame: ☐ Masonry: ☐ Pole: ☐ Log: ☐ Other:
Siding material	Clpbd: ☐ Weathrbd: ☐ Vert: ☐ Wd. Shngl: ☐ Brick: ☐ Stone: ☐ Block: ☐ Metal: X Asbstos: ☐ Vinyl: ☐ Tar Ppr: ☐	Clpbd: ☐ Weathrbd: ☐ Vert: ☐ Wd. Shngl: ☐ Brick: ☐ Stone: ☐ Block: ☐ Metal: ☐ Asbstos: ☐ Vinyl: ☐ Tar Ppr: ☐
Foundation	Brick: ☐ Stone: ☐ Block: X Poured or Stucco: ☐ Tile: ☐	Brick: ☐ Stone: ☐ Block: ☐ Poured or Stucco: ☐ Tile: ☐
Roof	Gable: X Hipped: ☐ Flat: ☐ Mansard: ☐ Other:	Gable: ☐ Hipped: ☐ Flat: ☐ Mansard: ☐ Other:
Roof Material	Asphalt Shngl: X Metal: ☐ Wood Shngl: ☐ Other:	Asphalt Shngl: ☐ Metal: ☐ Wood Shngl: ☐ Other:
Integrity	Good: ☐ Fair: X Altr: ☐ Vy Altd: ☐ Add., Major: ☐ Minor: ☐	Good: ☐ Fair: ☐ Altr: ☐ Vy Altd: ☐ Add., Major: ☐ Minor: ☐
Period	1700-1799: ☐ 1800-1859: ☐ 1860-1910: ☐ 1910-1945: X	1700-1799: ☐ 1800-1859: ☐ 1860-1910: ☐ 1910-1945: ☐
BUILDING 3		or Note:
BUILDING 4		or Note:

Bibliography and further notes on Reverse

Surveyed by: ____ Date: ____

IL 422-0465

ILLINOIS RURAL SURVEY

County: McHenry | Site #: 3988 | Town:
¼: NE | Sec: 19 | TWP: 44N | Range: 9E
Street: 3206 Bergman | Street View: X
Industrial/Commercial Complex w/3 or more Bldgs.: ☐

FARMSTEAD ☐
House: X 2 Houses: ☐ 1 Major Barn: ☐ 2 Mjr Barns: ☐ 3 Mjr Barns: ☐ Corn Cribs, 1: ☐, 2: ☐, 3+: ☐
Garage: ☐ Mach. Shed: ☐ Grainery: ☐ Smokehouse: ☐ Summer Kitchen: ☐ Silo: ☐ Windmill: ☐
Grain Bins: ☐ Pump House: ☐ Hog Houses: ☐ Chicken Coop: ☐ Outhouse: ☐ Mobile Homes: ☐
Sheds, 1-3: X 3+: ☐ Metal Bldgs: ☐ Comments:



FRAME# 15 | Pres. Funct.: Cottage | Same ? X

#1 BUILDING 2#	FRAME#	Pres. Funct.: ____ Same ? ☐
Original Function	Residence: X Outbuilding ☐ Public: ☐ Commercial ☐ Barn: ☐ Industrial ☐ Structural ☐ Religious: ☐	Residence: ☐ Outbuilding ☐ Public: ☐ Commercial ☐ Barn: ☐ Industrial ☐ Structural ☐ Religious: ☐
Condition/size	Deteriorated: ☐ Abandoned: ☐ Lrg ☐ Md X Sml ☐	Deteriorated: ☐ Abandoned: ☐ Lrg ☐ Md ☐ Sm ☐
Building TYPE	or: Stories, 1: X 1-½: ☐ 2: ☐ 2+: ☐	or Stories, 1: ☐ 1-½: ☐ 2: ☐ 2+: ☐
Structure	Frame: X Masonry: ☐ Pole: ☐ Log: ☐ Other:	Frame: ☐ Masonry: ☐ Pole: ☐ Log: ☐ Other:
Siding material	Clpbd: ☐ Weathrbd: ☐ Vert: ☐ Wd. Shngl: ☐ Brick: ☐ Stone: ☐ Block: ☐ Metal: ☐ Asbstos: X Vinyl: ☐ Tar Ppr: ☐	Clpbd: ☐ Weathrbd: ☐ Vert: ☐ Wd. Shngl: ☐ Brick: ☐ Stone: ☐ Block: ☐ Metal: ☐ Asbstos: ☐ Vinyl: ☐ Tar Ppr: ☐
Foundation	Brick: ☐ Stone: ☐ Block: ☐ Poured or Stucco: ☐ Tile: ☐	Brick: ☐ Stone: ☐ Block: ☐ Poured or Stucco: ☐ Tile: ☐
Roof	Gable: X Hipped: ☐ Flat: ☐ Mansard: ☐ Other:	Gable: ☐ Hipped: ☐ Flat: ☐ Mansard: ☐ Other:
Roof Material	Asphalt Shngl: X Metal: ☐ Wood Shngl: ☐ Other:	Asphalt Shngl: ☐ Metal: ☐ Wood Shngl: ☐ Other:
Integrity	Good: ☐ Fair: X Altr: ☐ Vy Altd: ☐ Add., Major: ☐ Minor: ☐	Good: ☐ Fair: ☐ Altr: ☐ Vy Altd: ☐ Add., Major: ☐ Minor: ☐
Period	1700-1799: ☐ 1800-1859: ☐ 1860-1910: ☐ 1910-1945: X	1700-1799: ☐ 1800-1859: ☐ 1860-1910: ☐ 1910-1945: ☐
BUILDING 3		or: Note:
BUILDING 4		or: Note:

Bibliography and further notes on Reverse

Surveyed by: ____ Date: ____

IL 422-0465

ILLINOIS RURAL SURVEY

County: McHenry | Site #: 3989 | Town:
¼: NE | Sec: 19 | TWP: 44 N | Range: 9E
Street: 3205 Bergman | Street View: ☒

Industrial/Commercial Complex w/3 or more Bldgs.: ☐

FARMSTEAD ☐

House: ☒ 2 Houses: ☐ 1 Major Barn: ☐ 2 Mjr Barns: ☐ 3 Mjr Barns: ☐ Corn Cribs, 1: ☐, 2: ☐, 3+: ☐
Garage: ☐ Mach. Shed: ☐ Grainery: ☐ Smokehouse: ☐ Summer Kitchen: ☐ Silo: ☐ Windmill: ☐
Grain Bins: ☐ Pump House: ☐ Hog Houses: ☐ Chicken Coop: ☐ Outhouse: ☐ Mobile Homes: ☐
Sheds, 1-3: ☐ 3+: ☐ Metal Bldgs: ☐ Comments:



FRAME# 10	Pres. Funct.: Cottage	Same ? ☒	■1 BUILDING 2■
Residence: ☒ Outbuilding: ☐ Public: ☐ Commercial: ☐ Barn: ☐ Industrial: ☐ Structural: ☐ Religious: ☐			Original Function
Deteriorated: ☐ Abandoned: ☐ Lrg: ☐ Mid: ☐ Sml: ☐			Condition/use/size
1 1 1 1 or: 10 C	Stories, 1: ☒ 1-½: ☐ 2: ☐ 2+: ☐		Building TYPE
Frame: ☒ Masonry: ☐ Pole: ☐ Log: ☐ Other:			Structure
Clpbd: ☐ Weathrbd: ☐ Vert: ☒ Wd. Shngl: ☐ Brick: ☐ Stone: ☐ Block: ☐ Metal: ☐ Asbestos: ☐ Vinyl: ☐ Tar Ppr: ☐			Siding material
Brick: ☐ Stone: ☐ Block: ☐ Poured or Stucco: ☐ Tile: ☐			Foundation
Gable: ☒ Hipped: ☐ Flat: ☐ Mansard: ☐ Other:			Roof
Asphalt Shngl: ☒ Metal: ☐ Wood Shngl: ☐ Other:			Roof Material
Good: ☐ Fair: ☒ Attr: ☐ Vy Atld: ☐ Add., Major: ☐ Minor: ☐			Integrity
1700-1799: ☐ 1800-1859: ☐ 1860-1910: ☐ 1910-1945: ☒			Period
Bibliography and further notes on Reverse			BUILDING 3
Surveyed by: Date:			BUILDING 4

FRAME# | Pres. Funct.: | Same ? ☐
Residence: ☐ Outbuilding: ☐ Public: ☐ Commercial: ☐ Barn: ☐ Industrial: ☐ Structural: ☐ Religious: ☐
Deteriorated: ☐ Abandoned: ☐ Lrg: ☐ Mid: ☐ Sml: ☐
or: | Stories, 1: ☐ 1-½: ☐ 2: ☐ 2+: ☐
Frame: ☐ Masonry: ☐ Pole: ☐ Log: ☐ Other:
Clpbd: ☐ Weathrbd: ☐ Vert: ☐ Wd. Shngl: ☐ Brick: ☐ Stone: ☐ Block: ☐ Metal: ☐ Asbestos: ☐ Vinyl: ☐ Tar Ppr: ☐
Brick: ☐ Stone: ☐ Block: ☐ Poured or Stucco: ☐ Tile: ☐
Gable: ☐ Hipped: ☐ Flat: ☐ Mansard: ☐ Other:
Asphalt Shngl: ☐ Metal: ☐ Wood Shngl: ☐ Other:
Good: ☐ Fair: ☐ Attr: ☐ Vy Atld: ☐ Add., Major: ☐ Minor: ☐
1700-1799: ☐ 1800-1859: ☐ 1860-1910: ☐ 1910-1945: ☐
or: | Note:
or: | Note:

IL 422-0465

ILLINOIS RURAL SURVEY

County: McHenry | Site #: 3990 | Town:
¼: NE | Sec: 19 | TWP: 44 N | Range: 9E
Street: Wauconda | Street View: ☒

Industrial/Commercial Complex w/3 or more Bldgs.: ☐

FARMSTEAD ☐

House: ☒ 2 Houses: ☐ 1 Major Barn: ☐ 2 Mjr Barns: ☐ 3 Mjr Barns: ☐ Corn Cribs, 1: ☐, 2: ☐, 3+: ☐
Garage: ☐ Mach. Shed: ☐ Grainery: ☐ Smokehouse: ☐ Summer Kitchen: ☐ Silo: ☐ Windmill: ☐
Grain Bins: ☐ Pump House: ☐ Hog Houses: ☐ Chicken Coop: ☐ Outhouse: ☐ Mobile Homes: ☐
Sheds, 1-3: ☐ 3+: ☐ Metal Bldgs: ☐ Comments:



FRAME# 17	Pres. Funct.: Residence	Same ? ☒	■1 BUILDING 2■
Residence: ☒ Outbuilding: ☐ Public: ☐ Commercial: ☐ Barn: ☐ Industrial: ☐ Structural: ☐ Religious: ☐			Original Function
Deteriorated: ☐ Abandoned: ☐ Lrg: ☐ Mid: ☐ Sml: ☐			Condition/use/size
1 0 9 or: 107	Stories, 1: ☐ 1-½: ☐ 2: ☐ 2+: ☐		Building TYPE
Frame: ☐ Masonry: ☐ Pole: ☐ Log: ☐ Other:			Structure
Clpbd: ☐ Weathrbd: ☐ Vert: ☐ Wd. Shngl: ☐ Brick: ☐ Stone: ☐ Block: ☐ Metal: ☐ Asbestos: ☐ Vinyl: ☐ Tar Ppr: ☐			Siding material
Brick: ☐ Stone: ☐ Block: ☐ Poured or Stucco: ☐ Tile: ☐			Foundation
Gable: ☒ Hipped: ☐ Flat: ☐ Mansard: ☐ Other:			Roof
Asphalt Shngl: ☒ Metal: ☐ Wood Shngl: ☐ Other:			Roof Material
Good: ☐ Fair: ☐ Attr: ☐ Vy Atld: ☐ Add., Major: ☐ Minor: ☐			Integrity
1700-1799: ☐ 1800-1859: ☐ 1860-1910: ☐ 1910-1945: ☒			Period
Bibliography and further notes on Reverse			BUILDING 3
Surveyed by: Date:			BUILDING 4

FRAME# | Pres. Funct.: | Same ? ☐
Residence: ☐ Outbuilding: ☐ Public: ☐ Commercial: ☐ Barn: ☐ Industrial: ☐ Structural: ☐ Religious: ☐
Deteriorated: ☐ Abandoned: ☐ Lrg: ☐ Mid: ☐ Sml: ☐
or: | Stories, 1: ☐ 1-½: ☐ 2: ☐ 2+: ☐
Frame: ☐ Masonry: ☐ Pole: ☐ Log: ☐ Other:
Clpbd: ☐ Weathrbd: ☐ Vert: ☐ Wd. Shngl: ☐ Brick: ☐ Stone: ☐ Block: ☐ Metal: ☐ Asbestos: ☐ Vinyl: ☐ Tar Ppr: ☐
Brick: ☐ Stone: ☐ Block: ☐ Poured or Stucco: ☐ Tile: ☐
Gable: ☐ Hipped: ☐ Flat: ☐ Mansard: ☐ Other:
Asphalt Shngl: ☐ Metal: ☐ Wood Shngl: ☐ Other:
Good: ☐ Fair: ☐ Attr: ☐ Vy Atld: ☐ Add., Major: ☐ Minor: ☐
1700-1799: ☐ 1800-1859: ☐ 1860-1910: ☐ 1910-1945: ☐
or: | Note:
or: | Note:

IL 422-0465

ILLINOIS RURAL SURVEY

County: McHenry | Site #: 3991 | Town:
¼: NW | Sec: 19 | TWP: 44 N | Range: 9E
Street: Wright Rd | Street View: ☑
Industrial/Commercial Complex w/3 or more Bldgs.: ☐ LONG BRANCH SALOON

FARMSTEAD ☐
House: ☑ 2 Houses: ☐ 1 Major Barn: ☐ 2 Mj Barns: ☐ 3 Mj Barns: ☐ Corn Cribs: 1: ☐, 2: ☐, 3+: ☐
Garage: ☑ Mach. Shed: ☐ Grainery: ☐ Smokehouse: ☐ Summer Kitchen: ☐ Silo: ☐ Windmill: ☐
Grain Bins: ☐ Pump House: ☐ Hog Houses: ☐ Chicken Coop: ☐ Outhouse: ☐ Mobile Homes: ☐
Sheds, 1-3: ☐ 3+: ☐ Metal Bldgs: ☐ Comments:



FRAME # 18	Pres. Funct.: Tavern	Same ? ☐	■1 BUILDING 2■	FRAME #	Pres. Funct.:	Same ? ☐
Residence: ☑ Outbuilding: ☐ Public: ☐ Commercial: ☐ Barn: ☐ Industrial: ☐ Structural: ☐ Religious: ☐			Original Function	Residence: ☐ Outbuilding: ☐ Public: ☐ Commercial: ☐ Barn: ☐ Industrial: ☐ Structural: ☐ Religious: ☐		
Deteriorated: ☐ Abandoned: ☐ Lrg: ☐ Md: ☑ Sm: ☐			Condition/size	Deteriorated: ☐ Abandoned: ☐ Lrg: ☐ Md: ☐ Sm: ☐		
1 1 1 0 9 or	Stories: 1: ☐ 1-½: ☐ 2: ☑ 2+: ☐		Building TYPE	or	Stories: 1: ☐ 1-½: ☐ 2: ☐ 2+: ☐	
Frame: ☑ Masonry: ☐ Pole: ☐ Log: ☐ Other:			Structure	Frame: ☐ Masonry: ☐ Pole: ☐ Log: ☐ Other:		
Clpbd: ☑ Weatherbd: ☐ Vert: ☐ Wd. Shngl: ☐ Brick: ☐ Stone: ☐ Block: ☐ Metal: ☐ Asbestos: ☐ Vinyl: ☐ Tar Ppr: ☐			Siding material	Clpbd: ☐ Weatherbd: ☐ Vert: ☐ Wd. Shngl: ☐ Brick: ☐ Stone: ☐ Block: ☐ Metal: ☐ Asbestos: ☐ Vinyl: ☐ Tar Ppr: ☐		
Brick: ☐ Stone: ☐ Block: ☐ Poured or Stucco: ☐ Tile: ☐			Foundation	Brick: ☐ Stone: ☐ Block: ☐ Poured or Stucco: ☐ Tile: ☐		
Gable: ☐ Hipped: ☑ Flat: ☐ Mansard: ☐ Other:			Roof	Gable: ☐ Hipped: ☐ Flat: ☐ Mansard: ☐ Other:		
Asphalt Shngl: ☑ Metal: ☐ Wood Shngl: ☐ Other:			Roof Material	Asphalt Shngl: ☐ Metal: ☐ Wood Shngl: ☐ Other:		
Good: ☐ Fair: ☐ Alt: ☑ Vy Alt: ☐ Add., Major: ☑ Minor: ☐			Integrity	Good: ☐ Fair: ☐ Alt: ☐ Vy Alt: ☐ Add., Major: ☐ Minor: ☐		
1700-1799: ☐ 1800-1859: ☐ 1860-1910: ☑ 1910-1945: ☑			Period	1700-1799: ☐ 1800-1859: ☐ 1860-1910: ☐ 1910-1945: ☐		
Bibliography and further notes on Reverse			BUILDING 3	or	Note:	
Surveyed by:	Date:		BUILDING 4	or	Note:	

IL 472-0435

ILLINOIS RURAL SURVEY

County: McHenry | Site #: 3992 | Town:
¼: NW | Sec: 19 | TWP: 44N | Range: 9E
Street: 3415 Wright Rd | Street View: ☑
Industrial/Commercial Complex w/3 or more Bldgs.: ☐

FARMSTEAD ☐
House: ☐ 2 Houses: ☑ 1 Major Barn: ☐ 2 Mj Barns: ☐ 3 Mj Barns: ☐ Corn Cribs: 1: ☐, 2: ☐, 3+: ☐
Garage: ☐ Mach. Shed: ☐ Grainery: ☐ Smokehouse: ☐ Summer Kitchen: ☐ Silo: ☐ Windmill: ☐
Grain Bins: ☐ Pump House: ☐ Hog Houses: ☐ Chicken Coop: ☐ Outhouse: ☐ Mobile Homes: ☐
Sheds, 1-3: ☐ 3+: ☐ Metal Bldgs: ☐ Comments:



FRAME # 19	Pres. Funct.: Storage Shed	Same ? ☐	■1 BUILDING 2■	FRAME # 20	Pres. Funct.: Outhouse	Same ? ☑
Residence: ☑ Outbuilding: ☐ Public: ☐ Commercial: ☐ Barn: ☐ Industrial: ☐ Structural: ☐ Religious: ☐			Original Function	Residence: ☐ Outbuilding: ☐ Public: ☐ Commercial: ☐ Barn: ☐ Industrial: ☐ Structural: ☐ Religious: ☐		
Deteriorated: ☑ Abandoned: ☐ Lrg: ☐ Md: ☐ Sm: ☑			Condition/size	Deteriorated: ☐ Abandoned: ☐ Lrg: ☐ Md: ☐ Sm: ☑		
1 1 1 1 or	Stories: 1: ☑ 1-½: ☐ 2: ☐ 2+: ☐		Building TYPE	1 1 1 1 or	Stories: 1: ☑ 1-½: ☐ 2: ☐ 2+: ☐	
Frame: ☑ Masonry: ☐ Pole: ☐ Log: ☐ Other:			Structure	Frame: ☑ Masonry: ☐ Pole: ☐ Log: ☐ Other:		
Clpbd: ☐ Weatherbd: ☑ Vert: ☐ Wd. Shngl: ☐ Brick: ☐ Stone: ☐ Block: ☑ Metal: ☐ Asbestos: ☐ Vinyl: ☐ Tar Ppr: ☐			Siding material	Clpbd: ☐ Weatherbd: ☐ Vert: ☐ Wd. Shngl: ☐ Brick: ☐ Stone: ☐ Block: ☐ Metal: ☑ Asbestos: ☐ Vinyl: ☐ Tar Ppr: ☐		
Brick: ☐ Stone: ☐ Block: ☐ Poured or Stucco: ☐ Tile: ☐			Foundation	Brick: ☐ Stone: ☐ Block: ☑ Poured or Stucco: ☐ Tile: ☐		
Gable: ☑ Hipped: ☐ Flat: ☐ Mansard: ☐ Other:			Roof	Gable: ☑ Hipped: ☐ Flat: ☐ Mansard: ☐ Other:		
Asphalt Shngl: ☑ Metal: ☐ Wood Shngl: ☐ Other:			Roof Material	Asphalt Shngl: ☑ Metal: ☐ Wood Shngl: ☐ Other:		
Good: ☑ Fair: ☐ Alt: ☐ Vy Alt: ☐ Add., Major: ☐ Minor: ☐			Integrity	Good: ☐ Fair: ☑ Alt: ☐ Vy Alt: ☐ Add., Major: ☐ Minor: ☐		
1700-1799: ☐ 1800-1859: ☐ 1860-1910: ☐ 1910-1945: ☑			Period	1700-1799: ☐ 1800-1859: ☐ 1860-1910: ☐ 1910-1945: ☑		
Bibliography and further notes on Reverse			BUILDING 3	or	Note:	
Surveyed by:	Date:		BUILDING 4	or	Note:	

IL 472-0435

ILLINOIS RURAL SURVEY

County: McHenry | Site #: 3993 | Town:

¼: NW | Sec: 19 | TWP: 44N | Range: 9E

Street: 3413 W Wright Rd | Street View: ☒

Industrial/Commercial Complex w/3 or more Bldgs.: ☐



FARMSTEAD ☐

House: ☒ 2 Houses: ☐ 1 Major Barn: ☐ 2 Mjr Barns: ☐ 3 Mjr Barns: ☐ Corn Cribs, 1: ☐, 2: ☐, 3+: ☐

Garage: ☒ Mach. Shed: ☐ Grainery: ☐ Smokehouse: ☐ Summer Kitchen: ☐ Silo: ☐ Windmill: ☐

Grain Bins: ☐ Pump House: ☐ Hog Houses: ☐ Chicken Coop: ☐ Outhouse: ☒ Mobile Homes: ☐

Sheds, 1-3: ☒ 4+: ☐ Metal Bldgs: ☐ Comments:

FRAME# 28 | Pres. Funct.: Residence | Same ? ☒

Residence: ☒ Outbuilding: ☐ Public: ☐ Commercial: ☐ Barn: ☐ Industrial: ☐ Structural: ☐ Religious: ☐

Deteriorated: ☐ Abandoned: ☐ Lrg: ☐ Md: ☒ Sml: ☐

1 1 0 1 or: | Stories, 1: ☐ 1-½: ☐ 2: ☒ 2+: ☐

Frame: ☒ Masonry: ☐ Pole: ☐ Log: ☐ Other:

Clpbd: ☒ Weathrbd: ☐ Vert: ☐ Wd. Shngl: ☐ Brick: ☐
Stone: ☐ Block: ☐ Metal: ☐ Asbestos: ☐ Vinyl: ☐ Tar Ppr: ☐

Brick: ☐ Stone: ☐ Block: ☒ Poured or Stucco: ☐ Tile: ☐

Gable: ☒ Hipped: ☐ Flat: ☐ Mansard: ☐ Other:

Asphalt Shngl: ☒ Metal: ☐ Wood Shngl: ☐ Other:

Good: ☐ Fair: ☒ Alt: ☐ Vy Alt'd: ☐ Add., Major: ☐ Minor: ☐

1700-1799: ☐ 1800-1859: ☐ 1860-1910: ☐ 1910-1945: ☒

Bibliography and further notes on Reverse

Surveyed by: Date:

BUILDING 2	FRAME# / Pres. Funct.: Same ? ☐
Original Function	Residence: ☐ Outbuilding: ☐ Public: ☐ Commercial: ☐ Barn: ☐ Industrial: ☐ Structural: ☐ Religious: ☐
Condition/use/size	Deteriorated: ☐ Abandoned: ☐ Lrg: ☐ Md: ☐ Sm: ☐
Building TYPE	or: Stories, 1: ☐ 1-½: ☐ 2: ☐ 2+: ☐
Structure	Frame: ☐ Masonry: ☐ Pole: ☐ Log: ☐ Other:
Siding material	Clpbd: ☐ Weathrbd: ☐ Vert: ☐ Wd. Shngl: ☐ Brick: ☐ Stone: ☐ Block: ☐ Metal: ☐ Asbestos: ☐ Vinyl: ☐ Tar Ppr: ☐
Foundation	Brick: ☐ Stone: ☐ Block: ☐ Poured or Stucco: ☐ Tile: ☐
Roof	Gable: ☐ Hipped: ☐ Flat: ☐ Mansard: ☐ Other:
Roof Material	Asphalt Shngl: ☐ Metal: ☐ Wood Shngl: ☐ Other:
Integrity	Good: ☐ Fair: ☐ Alt: ☐ Vy Alt'd: ☐ Add., Major: ☐ Minor: ☐
Period	1700-1799: ☐ 1800-1859: ☐ 1860-1910: ☐ 1910-1945: ☐
BUILDING 3	or: Note:
BUILDING 4	or: Note:

IL 422-0485

ILLINOIS RURAL SURVEY

County: McHenry | Site #: 3994 | Town:

¼: NW | Sec: 19 | TWP: 44N | Range: 9E

Street: ~~3409~~ ~~3404~~ 3403 W Wright | Street View: ☒

Industrial/Commercial Complex w/3 or more Bldgs.: ☐



FARMSTEAD ☐

House: ☒ 2 Houses: ☐ 1 Major Barn: ☐ 2 Mjr Barns: ☐ 3 Mjr Barns: ☐ Corn Cribs, 1: ☐, 2: ☐, 3+: ☐

Garage: ☒ Mach. Shed: ☐ Grainery: ☐ Smokehouse: ☐ Summer Kitchen: ☐ Silo: ☐ Windmill: ☐

Grain Bins: ☐ Pump House: ☐ Hog Houses: ☐ Chicken Coop: ☐ Outhouse: ☐ Mobile Homes: ☐

Sheds, 1-3: ☐ 3+: ☐ Metal Bldgs: ☐ Comments:

FRAME# 57 | Pres. Funct.: Barn/Cotton | Same ? ☒

Residence: ☒ Outbuilding: ☐ Public: ☐ Commercial: ☐ Barn: ☐ Industrial: ☐ Structural: ☐ Religious: ☐

Deteriorated: ☐ Abandoned: ☐ Lrg: ☐ Md: ☒ Sml: ☐

or: | Stories, 1: ☐ 1-½: ☒ 2: ☐ 2+: ☐

Frame: ☒ Masonry: ☐ Pole: ☐ Log: ☐ Other:

Clpbd: ☐ Weathrbd: ☐ Vert: ☐ Wd. Shngl: ☐ Brick: ☐
Stone: ☐ Block: ☐ Metal: ☒ Asbestos: ☐ Vinyl: ☐ Tar Ppr: ☐

Brick: ☐ Stone: ☐ Block: ☐ Poured or Stucco: ☐ Tile: ☐

Gable: ☒ Hipped: ☐ Flat: ☐ Mansard: ☐ Other:

Asphalt Shngl: ☒ Metal: ☐ Wood Shngl: ☐ Other:

Good: ☐ Fair: ☒ Alt: ☐ Vy Alt'd: ☐ Add., Major: ☐ Minor: ☐

1700-1799: ☐ 1800-1859: ☐ 1860-1910: ☐ 1910-1945: ☒

Bibliography and further notes on Reverse

Surveyed by: Date:

BUILDING 2	FRAME# / Pres. Funct.: Same ? ☐
Original Function	Residence: ☐ Outbuilding: ☐ Public: ☐ Commercial: ☐ Barn: ☐ Industrial: ☐ Structural: ☐ Religious: ☐
Condition/use/size	Deteriorated: ☐ Abandoned: ☐ Lrg: ☐ Md: ☐ Sm: ☐
Building TYPE	or: Stories, 1: ☐ 1-½: ☐ 2: ☐ 2+: ☐
Structure	Frame: ☐ Masonry: ☐ Pole: ☐ Log: ☐ Other:
Siding material	Clpbd: ☐ Weathrbd: ☐ Vert: ☐ Wd. Shngl: ☐ Brick: ☐ Stone: ☐ Block: ☐ Metal: ☐ Asbestos: ☐ Vinyl: ☐ Tar Ppr: ☐
Foundation	Brick: ☐ Stone: ☐ Block: ☐ Poured or Stucco: ☐ Tile: ☐
Roof	Gable: ☐ Hipped: ☐ Flat: ☐ Mansard: ☐ Other:
Roof Material	Asphalt Shngl: ☐ Metal: ☐ Wood Shngl: ☐ Other:
Integrity	Good: ☐ Fair: ☐ Alt: ☐ Vy Alt'd: ☐ Add., Major: ☐ Minor: ☐
Period	1700-1799: ☐ 1800-1859: ☐ 1860-1910: ☐ 1910-1945: ☐
BUILDING 3	or: Note:
BUILDING 4	or: Note:

IL 422-0485

ILLINOIS RURAL SURVEY

County: McHenry | Site #: 3995 | Town:
¼: NW | Sec: 19 | TWP: 44N | Range: 9E
Street: 3401 Wright Rd | Street View: ☑

Industrial/Commercial Complex w/3 or more Bldgs.: ☐

FARMSTEAD ☐

House: ☑ 2 Houses: ☐ 1 Major Barn: ☐ 2 Mjr Barns: ☐ 3 Mjr Barns: ☐ Corn Cribs, 1: ☐, 2: ☐, 3+: ☐
Garage: ☑ Mach. Shed: ☐ Granary: ☐ Smokehouse: ☐ Summer Kitchen: ☐ Silo: ☐ Windmill: ☐
Grain Bins: ☐ Pump House: ☐ Hog Houses: ☐ Chicken Coop: ☐ Outhouse: ☐ Mobile Homes: ☐
Sheds, 1-3: ☐ 3+: ☐ Metal Bldgs: ☐ Comments:



FRAME# 23 | Pres. Funct.: Cottage | Same ? ☐

Residence: ☐ Outbuilding: ☐ Public: ☐ Commercial: ☐ Barn: ☐ Industrial: ☐ Structural: ☐ Religious: ☐
Deteriorated: ☐ Abandoned: ☐ Lrg: ☐ Md: ☑ Sml: ☐
or: | Stories, ½: ☑ 1-½: ☐ 2: ☐ 2+: ☐
Frame: ☑ Masonry: ☐ Pole: ☐ Log: ☐ Other:
Clpbd: ☐ Weatherbd: ☐ Vert: ☐ Wd. Shngl: ☐ Brick: ☐
Stone: ☐ Block: ☐ Metal: ☑ Asbestos: ☐ Vinyl: ☐ Tar Ppr: ☐
Brick: ☐ Stone: ☐ Block: ☐ Poured or Stucco: ☐ Tile: ☐
Gable: ☑ Hipped: ☐ Flat: ☐ Mansard: ☐ Other:
Asphalt Shngl: ☑ Metal: ☐ Wood Shngl: ☐ Other:
Good: ☐ Fair: ☑ Atr: ☐ Vy Atd: ☐ Add., Major: ☐ Minor: ☐
1700-1799: ☐ 1800-1859: ☐ 1860-1910: ☐ 1910-1945: ☑

Bibliography and further notes on Reverse

Surveyed by: Date

BUILDING 2	FRAME#	Pres. Funct.:	Same ? ☐
Original Function	Residence: ☐ Outbuilding: ☐ Public: ☐ Commercial: ☐ Barn: ☐ Industrial: ☐ Structural: ☐ Religious: ☐		
Condition/Use/Size	Deteriorated: ☐ Abandoned: ☐ Lrg: ☐ Md: ☐ Sml: ☐		
Building TYPE	or	Stories, 1: ☐ 1-½: ☐ 2: ☐ 2+: ☐	
Structure	Frame: ☐ Masonry: ☐ Pole: ☐ Log: ☐ Other:		
Siding material	Clpbd: ☐ Weatherbd: ☐ Vert: ☐ Wd. Shngl: ☐ Brick: ☐ Stone: ☐ Block: ☐ Metal: ☐ Asbestos: ☐ Vinyl: ☐ Tar Ppr: ☐		
Foundation	Brick: ☐ Stone: ☐ Block: ☐ Poured or Stucco: ☐ Tile: ☐		
Roof	Gable: ☐ Hipped: ☐ Flat: ☐ Mansard: ☐ Other:		
Roof Material	Asphalt Shngl: ☐ Metal: ☐ Wood Shngl: ☐ Other		
Integrity	Good: ☐ Fair: ☐ Atr: ☐ Vy Atd: ☐ Add., Major: ☐ Minor: ☐		
Period	1700-1799: ☐ 1800-1859: ☐ 1860-1910: ☐ 1910-1945: ☐		
BUILDING 3	or	Note:	
BUILDING 4	or	Note:	

IL 422-0465

ILLINOIS RURAL SURVEY

County: McHenry | Site #: 3996 | Town:
¼: NW | Sec: 19 | TWP: 44N | Range: 9E
Street: 3400 Wright Rd | Street View: ☑

Industrial/Commercial Complex w/3 or more Bldgs.: ☐

FARMSTEAD ☐

House: ☑ 2 Houses: ☐ 1 Major Barn: ☐ 2 Mjr Barns: ☐ 3 Mjr Barns: ☐ Corn Cribs, 1: ☐, 2: ☐, 3+: ☐
Garage: ☑ Mach. Shed: ☐ Granary: ☐ Smokehouse: ☐ Summer Kitchen: ☐ Silo: ☐ Windmill: ☐
Grain Bins: ☐ Pump House: ☐ Hog Houses: ☐ Chicken Coop: ☐ Outhouse: ☐ Mobile Homes: ☐
Sheds, 1-3: ☐ 3+: ☐ Metal Bldgs: ☐ Comments:



FRAME# 24 | Pres. Funct.: Cottage | Same ? ☑

Residence: ☑ Outbuilding: ☐ Public: ☐ Commercial: ☐ Barn: ☐ Industrial: ☐ Structural: ☐ Religious: ☐
Deteriorated: ☐ Abandoned: ☐ Lrg: ☐ Md: ☑ Sml: ☐
or: | Stories, ½: ☑ 1-½: ☐ 2: ☐ 2+: ☐
Frame: ☑ Masonry: ☐ Pole: ☐ Log: ☐ Other:
Clpbd: ☑ Weatherbd: ☐ Vert: ☐ Wd. Shngl: ☐ Brick: ☐
Stone: ☐ Block: ☐ Metal: ☐ Asbestos: ☐ Vinyl: ☐ Tar Ppr: ☐
Brick: ☐ Stone: ☐ Block: ☐ Poured or Stucco: ☑ Tile: ☐
Gable: ☑ Hipped: ☐ Flat: ☐ Mansard: ☐ Other:
Asphalt Shngl: ☑ Metal: ☐ Wood Shngl: ☐ Other:
Good: ☐ Fair: ☑ Atr: ☐ Vy Atd: ☐ Add., Major: ☐ Minor: ☑
1700-1799: ☐ 1800-1859: ☐ 1860-1910: ☐ 1910-1945: ☑

Bibliography and further notes on Reverse

Surveyed by: Date

BUILDING 2	FRAME#	Pres. Funct.:	Same ? ☐
Original Function	Residence: ☐ Outbuilding: ☐ Public: ☐ Commercial: ☐ Barn: ☐ Industrial: ☐ Structural: ☐ Religious: ☐		
Condition/Use/Size	Deteriorated: ☐ Abandoned: ☐ Lrg: ☐ Md: ☐ Sml: ☐		
Building TYPE	or	Stories, 1: ☐ 1-½: ☐ 2: ☐ 2+: ☐	
Structure	Frame: ☐ Masonry: ☐ Pole: ☐ Log: ☐ Other:		
Siding material	Clpbd: ☐ Weatherbd: ☐ Vert: ☐ Wd. Shngl: ☐ Brick: ☐ Stone: ☐ Block: ☐ Metal: ☐ Asbestos: ☐ Vinyl: ☐ Tar Ppr: ☐		
Foundation	Brick: ☐ Stone: ☐ Block: ☐ Poured or Stucco: ☐ Tile: ☐		
Roof	Gable: ☐ Hipped: ☐ Flat: ☐ Mansard: ☐ Other:		
Roof Material	Asphalt Shngl: ☐ Metal: ☐ Wood Shngl: ☐ Other:		
Integrity	Good: ☐ Fair: ☐ Atr: ☐ Vy Atd: ☐ Add., Major: ☐ Minor: ☐		
Period	1700-1799: ☐ 1800-1859: ☐ 1860-1910: ☐ 1910-1945: ☐		
BUILDING 3	or	Note:	
BUILDING 4	or	Note:	

IL 422-0465

ILLINOIS RURAL SURVEY

County: McHenry | Site #: 3997 | Town:
¼: NW | Sec: 19 | TWP: 44N | Range: 9E
Street: 3305 Wright | Street View: ✓
Industrial/Commercial Complex w/3 or more Bldgs.: ☐

FARMSTEAD ☐
House: ☒ 2 Houses: ☐ 1 Major Barn: ☐ 2 Mjr Barns: ☐ 3 Mjr Barns: ☐ Corn Cribs, 1: ☐, 2: ☐, 3+: ☐
Garage: ☒ Mach. Shed: ☐ Grainery: ☐ Smokehouse: ☐ Summer Kitchen: ☐ Silo: ☐ Windmill: ☐
Grain Bins: ☐ Pump House: ☐ Hog Houses: ☐ Chicken Coop: ☐ Outhouse: ☐ Mobile Homes: ☐
Sheds, 1-3: ☐ 3+: ☐ Metal Bldgs: ☐ Comments:



	BUILDING 1	BUILDING 2
FRAME#	25	
Pres. Funct.:	Res	
Same ?	☒	☐
Original Function	Residence: ☒ Outbuilding: ☐ Public: ☐ Commercial: ☐ Barn: ☐ Industrial: ☐ Structural: ☐ Religious: ☐	Residence: ☐ Outbuilding: ☐ Public: ☐ Commercial: ☐ Barn: ☐ Industrial: ☐ Structural: ☐ Religious: ☐
Condition/Use/Size	Deteriorated: ☐ Abandoned: ☐ Lrg: ☐ Md: ☒ Sml: ☐	Deteriorated: ☐ Abandoned: ☐ Lrg: ☐ Md: ☐ Sm: ☐
Building TYPE	1 1 1 or: Stones, 1: ☐ 1-½: ☒ 2: ☐ 2+: ☐	or: Stones, 1: ☐ 1-½: ☐ 2: ☐ 2+: ☐
Structure	Frame: ☒ Masonry: ☐ Pole: ☐ Log: ☐ Other:	Frame: ☐ Masonry: ☐ Pole: ☐ Log: ☐ Other:
Siding material	Clpbd: ☐ Weatherbd: ☐ Vnl: ☒ Wd. Shngl: ☐ Brick: ☐ Stone: ☐ Block: ☐ Metal: ☐ Asbestos: ☐ Vinyl: ☐ Tar Ppr: ☐	Clpbd: ☐ Weatherbd: ☐ Vnl: ☐ Wd. Shngl: ☐ Brick: ☐ Stone: ☐ Block: ☐ Metal: ☐ Asbestos: ☐ Vinyl: ☐ Tar Ppr: ☐
Foundation	Brick: ☐ Stone: ☐ Block: ☒ Poured or Stucco: ☐ Tile: ☐	Brick: ☐ Stone: ☐ Block: ☐ Poured or Stucco: ☐ Tile: ☐
Roof	Gable: ☒ Hipped: ☐ Flat: ☐ Mansard: ☐ Other:	Gable: ☐ Hipped: ☐ Flat: ☐ Mansard: ☐ Other:
Roof Material	Asphalt Shngl: ☒ Metal: ☐ Wood Shngl: ☐ Other:	Asphalt Shngl: ☐ Metal: ☐ Wood Shngl: ☐ Other:
Integrity	Good: ☐ Fair: ☐ Altr: ☒ Vy Altd: ☒ Add., Major: ☒ Minor: ☐	Good: ☐ Fair: ☐ Altr: ☐ Vy Altd: ☐ Add., Major: ☐ Minor: ☐
Period	1700-1799: ☐ 1800-1859: ☐ 1860-1910: ☐ 1910-1945: ☒	1700-1799: ☐ 1800-1859: ☐ 1860-1916: ☐ 1910-1945: ☐
BUILDING 3		or: Note:
BUILDING 4		or: Note:

Bibliography and further notes on Reverse

Surveyed by: Date:

IL 422-0465

ILLINOIS RURAL SURVEY

County: McHenry | Site #: 3998 | Town:
¼: NW | Sec: 19 | TWP: 44N | Range: 9E
Street: Wright Rd | Street View: ☒
Industrial/Commercial Complex w/3 or more Bldgs.: ☐

FARMSTEAD ☐
House: ☒ 2 Houses: ☐ 1 Major Barn: ☐ 2 Mjr Barns: ☐ 3 Mjr Barns: ☐ Corn Cribs, 1: ☐, 2: ☐, 3+: ☐
Garage: ☒ Mach. Shed: ☐ Grainery: ☐ Smokehouse: ☐ Summer Kitchen: ☐ Silo: ☐ Windmill: ☐
Grain Bins: ☐ Pump House: ☐ Hog Houses: ☐ Chicken Coop: ☐ Outhouse: ☐ Mobile Homes: ☐
Sheds, 1-3: ☐ 3+: ☐ Metal Bldgs: ☐ Comments:



	BUILDING 1	BUILDING 2
FRAME#	26	
Pres. Funct.:	Cottage	
Same ?	☐	☐
Original Function	Residence: ☐ Outbuilding: ☐ Public: ☐ Commercial: ☐ Barn: ☐ Industrial: ☐ Structural: ☐ Religious: ☐	Residence: ☐ Outbuilding: ☐ Public: ☐ Commercial: ☐ Barn: ☐ Industrial: ☐ Structural: ☐ Religious: ☐
Condition/Use/Size	Deteriorated: ☒ Abandoned: ☐ Lrg: ☐ Md: ☐ Sml: ☐ Appears to be under renovation	Deteriorated: ☐ Abandoned: ☐ Lrg: ☐ Md: ☐ Sm: ☐
Building TYPE	1 1 1 0 or: Stones, 1: ☒ 1-½: ☐ 2: ☐ 2+: ☐	or: Stones, 1: ☐ 1-½: ☐ 2: ☐ 2+: ☐
Structure	Frame: ☒ Masonry: ☐ Pole: ☐ Log: ☐ Other:	Frame: ☐ Masonry: ☐ Pole: ☐ Log: ☐ Other:
Siding material	Clpbd: ☐ Weatherbd: ☒ Vnl: ☐ Wd. Shngl: ☐ Brick: ☒ Stone: ☐ Block: ☐ Metal: ☐ Asbestos: ☐ Vinyl: ☐ Tar Ppr: ☐	Clpbd: ☐ Weatherbd: ☐ Vnl: ☐ Wd. Shngl: ☐ Brick: ☐ Stone: ☐ Block: ☐ Metal: ☐ Asbestos: ☐ Vinyl: ☐ Tar Ppr: ☐
Foundation	Brick: ☐ Stone: ☐ Block: ☒ Poured or Stucco: ☐ Tile: ☐	Brick: ☐ Stone: ☐ Block: ☐ Poured or Stucco: ☐ Tile: ☐
Roof	Gable: ☐ Hipped: ☒ Flat: ☐ Mansard: ☐ Other:	Gable: ☐ Hipped: ☐ Flat: ☐ Mansard: ☐ Other:
Roof Material	Asphalt Shngl: ☒ Metal: ☐ Wood Shngl: ☐ Other:	Asphalt Shngl: ☐ Metal: ☐ Wood Shngl: ☐ Other:
Integrity	Good: ☐ Fair: ☒ Altr: ☐ Vy Altd: ☐ Add., Major: ☐ Minor: ☐	Good: ☐ Fair: ☐ Altr: ☐ Vy Altd: ☐ Add., Major: ☐ Minor: ☐
Period	1700-1799: ☐ 1800-1859: ☐ 1860-1910: ☐ 1910-1945: ☒	1700-1799: ☐ 1800-1859: ☐ 1860-1916: ☐ 1910-1945: ☐
BUILDING 3		or: Note:
BUILDING 4		or: Note:

Bibliography and further notes on Reverse

Surveyed by: Date:

IL 422-0465

ILLINOIS RURAL SURVEY

County: McHenry | Site #: 3999 | Town:
¼: NW | Sec: 19 | TWP: 44N | Range: 9E
Street: 3501 Wright Rd | Street View: ☒
Industrial/Commercial Complex w/3 or more Bldgs.: ☐

FARMSTEAD ☐
House: ☒ 2 Houses: ☐ 1 Major Barn: ☐ 2 Mj Barns: ☐ 3 Mj Barns: ☐ Corn Cribs, 1: ☐, 2: ☐, 3+: ☐
Garage: ☒ Mach. Shed: ☐ Grainery: ☐ Smokehouse: ☐ Summer Kitchen: ☐ Silo: ☐ Windmill: ☐
Grain Bins: ☐ Pump House: ☐ Hog Houses: ☐ Chicken Coop: ☐ Outhouse: ☐ Mobile Homes: ☐
Sheds, 1-3: ☐ 3+: ☐ Metal Bldgs: ☐ Comments:



FRAME# 27 | Pres. Funct.: Cottage | Same ☒

		#1 BUILDING 2#	FRAME#	Pres. Funct.:	Same ? ☐
Residence: ☒ Outbuilding ☐ Public ☐ Commercial ☐ Barn ☐ Industrial ☐ Structural ☐ Religious ☐		Original Function	Residence ☐ Outbuilding ☐ Public ☐ Commercial ☐ Barn ☐ Industrial ☐ Structural ☐ Religious ☐		
Deteriorated: ☐ Abandoned ☐ Lrg ☐ Md ☒ Sml ☐		Condition/usa/size	Deteriorated ☐ Abandoned ☐ Lrg ☐ Md ☐ Sm ☐		
☐☐☐☐ or	Stories, 1: ☒ 1-½: ☐ 2: ☐ 2+: ☐	Building TYPE	☐☐☐☐ or	Stories, 1: ☐ 1-½: ☐ 2: ☐ 2+: ☐	
Frame: ☒ Masonry ☐ Pole ☐ Log ☐ Other:		Structure	Frame ☐ Masonry ☐ Pole ☐ Log ☐ Other:		
Clpbd ☒ Weatherbd ☐ Vert ☐ Wd. Shngl ☐ Brick ☐ Stone ☐ Block ☐ Metal ☐ Asbestos ☐ Vinyl ☐ Tar Ppr ☐		Siding material	Clpbd ☐ Weatherbd ☐ Vert ☐ Wd. Shngl ☐ Brick ☐ Stone ☐ Block ☐ Metal ☐ Asbestos ☐ Vinyl ☐ Tar Ppr ☐		
Brick ☐ Stone ☐ Block ☐ Poured or Stucco ☐ Tile ☐		Foundation	Brick ☐ Stone ☐ Block ☐ Poured or Stucco ☐ Tile ☐		
Gable: ☒ Hipped ☐ Flat ☐ Mansard ☐ Other:		Roof	Gable: ☐ Hipped ☐ Flat ☐ Mansard ☐ Other:		
Asphalt Shngl: ☒ Metal ☐ Wood Shngl ☐ Other:		Roof Material	Asphalt Shngl ☐ Metal ☐ Wood Shngl ☐ Other:		
Good: ☒ Fair ☐ Alt: ☐ Vy Alt'd ☐ Add., Major ☐ Minor: ☒		Integrity	Good ☐ Fair ☐ Alt: ☐ Vy Alt'd ☐ Add., Major ☐ Minor: ☐		
1700-1799: ☐ 1800-1859: ☐ 1860-1910: ☐ 1910-1945: ☒		Period	1700-1799: ☐ 1800-1859: ☐ 1860-1910: ☐ 1910-1945: ☐		
Bibliography and further notes on Reverse		BUILDING 3	☐☐☐☐ or	Note:	
Surveyed by: Date		BUILDING 4	☐☐☐☐ or	Note	

IL 422-0465

ILLINOIS RURAL SURVEY

County: McHenry | Site #: 4000 | Town:
¼: NW | Sec: 19 | TWP: 44N | Range: 9E
Street: 3708 Wright | Street View: ☒
Industrial/Commercial Complex w/3 or more Bldgs.: ☐

FARMSTEAD ☐
House: ☒ 2 Houses: ☐ 1 Major Barn: ☐ 2 Mj Barns: ☐ 3 Mj Barns: ☐ Corn Cribs, 1: ☐, 2: ☐, 3+: ☐
Garage: ☐ Mach Shed ☐ Grainery: ☐ Smokehouse ☐ Summer Kitchen: ☐ Silo: ☐ Windmill ☐
Grain Bins: ☐ Pump House: ☐ Hog Houses: ☐ Chicken Coop: ☐ Outhouse: ☐ Mobile Homes: ☐
Sheds, 1-3: ☐ 3+: ☐ Metal Bldgs: ☐ Comments:



FRAME# 28 | Pres. Funct.: Res | Same ? ☒

		#1 BUILDING 2#	FRAME#	Pres. Funct.:	Same ? ☐
Residence: ☒ Outbuilding ☐ Public ☐ Commercial ☐ Barn ☐ Industrial ☐ Structural ☐ Religious ☐		Original Function	Residence ☐ Outbuilding ☐ Public ☐ Commercial ☐ Barn ☐ Industrial ☐ Structural ☐ Religious ☐		
Deteriorated: ☐ Abandoned ☐ Lrg ☐ Md ☐ Sml ☐		Condition/usa/size	Deteriorated ☐ Abandoned ☐ Lrg ☐ Md ☐ Sm ☐		
☐☐☐☐ or	Stories, 1: ☐ 1-½: ☐ 2: ☒ 2+: ☐	Building TYPE	☐☐☐☐ or	Stories, 1: ☐ 1-½: ☐ 2: ☐ 2+: ☐	
Frame: ☒ Masonry ☐ Pole ☐ Log ☐ Other:		Structure	Frame ☐ Masonry ☐ Pole ☐ Log ☐ Other:		
Clpbd: ☒ Weatherbd ☐ Vert ☐ Wd. Shngl ☐ Brick ☐ Stone ☐ Block ☐ Metal ☐ Asbestos ☐ Vinyl ☐ Tar Ppr ☐		Siding material	Clpbd ☐ Weatherbd ☐ Vert ☐ Wd. Shngl ☐ Brick ☐ Stone ☐ Block ☐ Metal ☐ Asbestos ☐ Vinyl ☐ Tar Ppr ☐		
Brick ☐ Stone: ☐ Block: ☒ Poured or Stucco: ☐ Tile: ☐		Foundation	Brick ☐ Stone ☐ Block ☐ Poured or Stucco ☐ Tile ☐		
Gable: ☒ Hipped ☐ Flat ☐ Mansard ☐ Other:		Roof	Gable: ☐ Hipped ☐ Flat ☐ Mansard ☐ Other:		
Asphalt Shngl: ☒ Metal ☐ Wood Shngl ☐ Other:		Roof Material	Asphalt Shngl ☐ Metal ☐ Wood Shngl ☐ Other:		
Good ☐ Fair ☐ Alt: ☒ Vy Alt'd ☐ Add., Major ☒ Minor: ☐ Additions		Integrity	Good ☐ Fair ☐ Alt: ☐ Vy Alt'd ☐ Add., Major ☐ Minor: ☐		
1700-1799 ☐ 1800-1859 ☐ 1860-1910: ☐ 1910-1945 ☒		Period	1700-1799: ☐ 1800-1859: ☐ 1860-1910: ☐ 1910-1945: ☐		
Bibliography and further notes on Reverse		BUILDING 3	☐☐☐☐ or	Note	
Surveyed by: Date		BUILDING 4	☐☐☐☐ or	Note:	

IL 422-0465