## ILLINOIS RURAL SURVEY

County: McHenry | Site #: 3001 | Town:

¼: SW | Sec: 8 | TWP: 45N | Range: 9E

Street: 1004 RIVER TERR | Street View: ☐

Industrial/Commercial Complex w/3 or more Bldgs.: ☐

FARMSTEAD ☐

House: ☒ 2 Houses: ☐ 1 Major Barn: ☐ 2 Mjr Barns: ☐ 3 Mjr Barns: ☐ Corn Cribs, 1: ☐, 2: ☐, 3+: ☐

Garage: ☒ Mach. Shed: ☐ Grainery: ☐ Smokehouse: ☐ Summer Kitchen: ☐ Silo: ☐ Windmill: ☐

Grain Bins: ☐ Pump House: ☐ Hog Houses: ☐ Chicken Coop: ☐ Outhouse: ☒ Mobile Homes: ☐

Sheds, 1-3: ☐ 3+: ☐ Metal Bldgs: ☐ Comments:



| FRAME# 33 | Pres. Funct.: COTTAGE | Same ? ☐ | ▬1 BUILDING 2▬ | FRAME# | Pres. Funct.: | Same ? ☐ |
|---|---|---|---|---|---|---|
| Residence: ☐ Outbuilding: ☐ Public: ☐ Commercial: ☐ Barn: ☐ Industrial: ☐ Structural: ☐ Religious: ☐ | | | Original Function | Residence: ☐ Outbuilding: ☐ Public: ☐ Commercial: ☐ Barn: ☐ Industrial: ☐ Structural: ☐ Religious: ☐ | | |
| Deteriorated: ☐ Abandoned: ☐ Lrg ☐ Md ☐ Sm ☒ | | | Condition/use/size | Deteriorated: ☐ Abandoned: ☐ Lrg ☐ Md ☐ Sm ☐ | | |
| 1 1 1 1 or: | Stories, 1: ☐ 1-½: ☐ 2: ☐ 2+: ☐ | | Building TYPE | or: | Stories, 1: ☐ 1-½: ☐ 2: ☐ 2+: ☐ | |
| Frame: ☐ Masonry: ☐ Pole: ☐ Log: ☐ Other: | | | Structure | Frame: ☐ Masonry: ☐ Pole: ☐ Log: ☐ Other: | | |
| Clpbd: ☐ Weathrbd: ☐ Vert: ☐ Wd. Shngl: ☐ Brick: ☐ Stone: ☐ Block: ☐ Metal: ☒ Asbstos: ☐ Vinyl: ☐ Tar Ppr: ☐ | | | Siding material | Clpbd: ☐ Weathrbd: ☐ Vert: ☐ Wd. Shngl: ☐ Brick: ☐ Stone: ☐ Block: ☐ Metal: ☐ Asbstos: ☐ Vinyl: ☐ Tar Ppr: ☐ | | |
| Brick: ☐ Stone: ☐ Block: ☐ Poured or Stucco: ☐ Tile: ☐ Stilts | | | Foundation | Brick: ☐ Stone: ☐ Block: ☐ Poured or Stucco: ☐ Tile: ☐ | | |
| Gable: ☒ Hipped: ☐ Flat: ☐ Mansard: ☐ Other: | | | Roof | Gable: ☐ Hipped: ☐ Flat: ☐ Mansard: ☐ Other: | | |
| Asphalt Shngl: ☒ Metal: ☐ Wood Shngl: ☐ Other: | | | Roof Material | Asphalt Shngl: ☐ Metal: ☐ Wood Shngl: ☐ Other: | | |
| Good: ☒ Fair: ☐ Altr: ☐ Vy Altd: ☐ Add., Major: ☐ Minor: ☐ | | | Integrity | Good: ☐ Fair: ☐ Altr: ☐ Vy Altd: ☐ Add., Major: ☐ Minor: ☐ | | |
| 1700-1799: ☐ 1800-1859: ☐ 1860-1910: ☐ 1910-1945: ☒ | | | Period | 1700-1799: ☐ 1800-1859: ☐ 1860-1910: ☐ 1910-1945: ☐ | | |
| Bibliography and further notes on Reverse | | | BUILDING 3 | or: | Note: | |
| Surveyed by: NB | Date: 9/18/86 | | BUILDING 4 | or: | Note: | |

IL 422-0465

## ILLINOIS RURAL SURVEY

County: McHenry | Site #: 3002 | Town:

¼: SW | Sec: 8 | TWP: 45N | Range: 9E

Street: 1000 RIVER TERR | Street View: ☐

Industrial/Commercial Complex w/3 or more Bldgs.: ☐

FARMSTEAD ☐

House: ☒ 2 Houses: ☐ 1 Major Barn: ☐ 2 Mjr Barns: ☐ 3 Mjr Barns: ☐ Corn Cribs, 1: ☐, 2: ☐, 3+: ☐

Garage: ☒ Mach. Shed: ☐ Grainery: ☐ Smokehouse: ☐ Summer Kitchen: ☐ Silo: ☐ Windmill: ☐

Grain Bins: ☐ Pump House: ☐ Hog Houses: ☐ Chicken Coop: ☐ Outhouse: ☐ Mobile Homes: ☐

Sheds, 1-3: ☐ 3+: ☐ Metal Bldgs: ☐ Comments:

| FRAME# 34 | Pres. Funct.: Res./Cottage | Same ? ☒ | ▬1 BUILDING 2▬ | FRAME# | Pres. Funct.: | Same ? ☐ |
|---|---|---|---|---|---|---|
| Residence: ☒ Outbuilding: ☐ Public: ☐ Commercial: ☐ Barn: ☐ Industrial: ☐ Structural: ☐ Religious: ☐ | | | Original Function | Residence: ☐ Outbuilding: ☐ Public: ☐ Commercial: ☐ Barn: ☐ Industrial: ☐ Structural: ☐ Religious: ☐ | | |
| Deteriorated: ☐ Abandoned: ☐ Lrg ☐ Md ☐ Sm ☒ | | | Condition/use/size | Deteriorated: ☐ Abandoned: ☐ Lrg ☐ Md ☐ Sm ☐ | | |
| 1 1 1 1 or: | Stories, 1: ☒ 1-½: ☐ 2: ☐ 2+: ☐ | | Building TYPE | or: | Stories, 1: ☐ 1-½: ☐ 2: ☐ 2+: ☐ | |
| Frame: ☒ Masonry: ☐ Pole: ☐ Log: ☐ Other: | | | Structure | Frame: ☐ Masonry: ☐ Pole: ☐ Log: ☐ Other: | | |
| Clpbd: ☐ Weathrbd: ☐ Vert: ☐ Wd. Shngl: ☐ Brick: ☐ Stone: ☐ Block: ☐ Metal: ☐ Asbstos: ☒ Vinyl: ☐ Tar Ppr: ☐ | | | Siding material | Clpbd: ☐ Weathrbd: ☐ Vert: ☐ Wd. Shngl: ☐ Brick: ☐ Stone: ☐ Block: ☐ Metal: ☐ Asbstos: ☐ Vinyl: ☐ Tar Ppr: ☐ | | |
| Brick: ☐ Stone: ☐ Block: ☒ Poured or Stucco: ☐ Tile: ☐ | | | Foundation | Brick: ☐ Stone: ☐ Block: ☐ Poured or Stucco: ☐ Tile: ☐ | | |
| Gable: ☒ Hipped: ☐ Flat: ☐ Mansard: ☐ Other: | | | Roof | Gable: ☐ Hipped: ☐ Flat: ☐ Mansard: ☐ Other: | | |
| Asphalt Shngl: ☒ Metal: ☐ Wood Shngl: ☐ Other: | | | Roof Material | Asphalt Shngl: ☐ Metal: ☐ Wood Shngl: ☐ Other: | | |
| Good: ☐ Fair: ☒ Altr: ☐ Vy Altd: ☐ Add., Major: ☐ Minor: ☐ | | | Integrity | Good: ☐ Fair: ☐ Altr: ☐ Vy Altd: ☐ Add., Major: ☐ Minor: ☐ | | |
| 1700-1799: ☐ 1800-1859: ☐ 1860-1910: ☐ 1910-1945: ☒ | | | Period | 1700-1799: ☐ 1800-1859: ☐ 1860-1910: ☐ 1910-1945: ☐ | | |
| Bibliography and further notes on Reverse | | | BUILDING 3 | or: | Note: | |
| Surveyed by: NB | Date: 9/18/85 | | BUILDING 4 | or: | Note: | |

IL 422-0465

## ILLINOIS RURAL SURVEY

County: McHenry | Site #: 3003 | Town:
¼: SW | Sec: 8 | TWP: 45N | Range: 9E
Street: 1015 RIVER TERR | Street View: ☐
Industrial/Commercial Complex w/3 or more Bldgs.: ☐

FARMSTEAD ☐
House: ☒ 2 Houses: ☐ 1 Major Barn: ☐ 2 Mjr Barns: ☐ 3 Mjr Barns: ☐ Corn Cribs, 1: ☐, 2: ☐, 3+: ☐
Garage: ☐ Mach. Shed: ☐ Grainery: ☐ Smokehouse: ☐ Summer Kitchen: ☐ Silo: ☐ Windmill: ☐
Grain Bins: ☐ Pump House: ☐ Hog Houses: ☐ Chicken Coop: ☐ Outhouse: ☐ Mobile Homes: ☐
Sheds, 1-3: ☐ 3+: ☐ Metal Bldgs: ☐ Comments:



| | | | |
|---|---|---|---|
| FRAME# 35 | Pres. Funct.: Cottage/Res Same ? ☐ | ■1 BUILDING 2■ | FRAME# Pres. Funct.: Same ? ☐ |
| Residence: ☒ Outbuilding: ☐ Public: ☐ Commercial: ☐ Barn: ☐ Industrial: ☐ Structural: ☐ Religious: ☐ | | Original Function | Residence: ☐ Outbuilding: ☐ Public: ☐ Commercial: ☐ Barn: ☐ Industrial: ☐ Structural: ☐ Religious: ☐ |
| Deteriorated: ☐ Abandoned: ☐ Lrg: ☐ Md: ☐ Sml: ☒ | | Condition/use/size | Deteriorated: ☐ Abandoned: ☐ Lrg: ☐ Md: ☐ Sm: ☐ |
| 1 1 0 5 or: | Stories, 1: ☒ 1-½: ☐ 2: ☐ 2+: ☐ | Building TYPE | or: Stories, 1: ☐ 1-½: ☐ 2: ☐ 2+: ☐ |
| Frame: ☒ Masonry: ☐ Pole: ☐ Log: ☐ Other: | | Structure | Frame: ☐ Masonry: ☐ Pole: ☐ Log: ☐ Other: |
| Clpbd: ☐ Weathrbd: ☐ Vert: ☐ Wd. Shngl: ☐ Brick: ☐ Stone: ☐ Block: ☐ Metal: ☒ Asbestos: ☐ Vinyl: ☐ Tar Ppr: ☐ | | Siding material | Clpbd: ☐ Weathrbd: ☐ Vert: ☐ Wd. Shngl: ☐ Brick: ☐ Stone: ☐ Block: ☐ Metal: ☐ Asbestos: ☐ Vinyl: ☐ Tar Ppr: ☐ |
| Brick: ☐ Stone: ☐ Block: ☐ Poured or Stucco: ☐ Tile: ☐ Stilts | | Foundation | Brick: ☐ Stone: ☐ Block: ☐ Poured or Stucco: ☐ Tile: ☐ |
| Gable: ☒ Hipped: ☐ Flat: ☐ Mansard: ☐ Other: | | Roof | Gable: ☐ Hipped: ☐ Flat: ☐ Mansard: ☐ Other: |
| Asphalt Shngl: ☒ Metal: ☐ Wood Shngl: ☐ Other: | | Roof Material | Asphalt Shngl: ☐ Metal: ☐ Wood Shngl: ☐ Other: |
| Good: ☐ Fair: ☐ Altr: ☒ Vy Altd: ☐ Add., Major: ☒ Minor: ☐ | | Integrity | Good: ☐ Fair: ☐ Altr: ☐ Vy Altd: ☐ Add., Major: ☐ Minor: ☐ |
| 1700-1799: ☐ 1800-1859: ☐ 1860-1910: ☐ 1910-1945: ☒ | | Period | 1700-1799: ☐ 1800-1859: ☐ 1860-1910: ☐ 1910-1945: ☐ |
| Bibliography and further notes on Reverse | | BUILDING 3 | or: Note: |
| Surveyed by: Date: | | BUILDING 4 | or: Note: |

IL 422-0445

## ILLINOIS RURAL SURVEY

County: McHENRY | Site #: 3004 | Town:
¼: NE | Sec: 18 | TWP: 45N | Range: 9E
Street: ~~1015~~ RIVER TERR | Street View: ☒
Industrial/Commercial Complex w/3 or more Bldgs.: ☐

FARMSTEAD ☒
House: ☒ 2 Houses: ☐ 1 Major Barn: ☐ 2 Mjr Barns: ☐ 3 Mjr Barns: ☐ Corn Cribs, 1: ☐, 2: ☐, 3+: ☐
Garage: ☒ Mach. Shed: ☐ Grainery: ☐ Smokehouse: ☐ Summer Kitchen: ☐ Silo: ☐ Windmill: ☐
Grain Bins: ☐ Pump House: ☐ Hog Houses: ☐ Chicken Coop: ☒ Outhouse: ☒ Mobile Homes: ☐
Sheds, 1-3: ☒ 3+: ☐ Metal Bldgs: ☐ Comments:



| | | | |
|---|---|---|---|
| FRAME# 36 | Pres. Funct.: Res Same ? ☐ | ■1 BUILDING 2■ | FRAME# Pres. Funct.: Barn Same ? ☐ |
| Residence: ☐ Outbuilding: ☐ Public: ☐ Commercial: ☐ Barn: ☐ Industrial: ☐ Structural: ☐ Religious: ☐ | | Original Function | Residence: ☐ Outbuilding: ☐ Public: ☐ Commercial: ☐ Barn: ☒ Industrial: ☐ Structural: ☐ Religious: ☐ |
| Deteriorated: ☐ Abandoned: ☐ Lrg: ☐ Md: ☐ Sml: ☐ | | Condition/use/size | Deteriorated: ☐ Abandoned: ☐ Lrg: ☐ Md: ☒ Sm: ☐ |
| 1 0 4 or: | Stories, 1: ☐ 1-½: ☐ 2: ☒ 2+: ☐ | Building TYPE | 2 0 1 or: Stories, 1: ☐ 1-½: ☐ 2: ☐ 2+: ☐ |
| Frame: ☐ Masonry: ☐ Pole: ☐ Log: ☐ Other: | | Structure | Frame: ☐ Masonry: ☐ Pole: ☐ Log: ☐ Other: |
| Clpbd: ☐ Weathrbd: ☐ Vert: ☐ Wd. Shngl: ☐ Brick: ☐ Stone: ☐ Block: ☒ Metal: ☐ Asbestos: ☐ Vinyl: ☐ Tar Ppr: ☐ | | Siding material | Clpbd: ☐ Weathrbd: ☐ Vert: ☐ Wd. Shngl: ☐ Brick: ☐ Stone: ☐ Block: ☐ Metal: ☐ Asbestos: ☒ Vinyl: ☐ Tar Ppr: ☐ |
| Brick: ☐ Stone: ☐ Block: ☒ Poured or Stucco: ☐ Tile: ☐ | | Foundation | Brick: ☐ Stone: ☐ Block: ☐ Poured or Stucco: ☐ Tile: ☐ |
| Gable: ☐ Hipped: ☒ Flat: ☐ Mansard: ☐ Other: | | Roof | Gable: ☒ Hipped: ☐ Flat: ☐ Mansard: ☐ Other: |
| Asphalt Shngl: ☒ Metal: ☐ Wood Shngl: ☐ Other: | | Roof Material | Asphalt Shngl: ☒ Metal: ☐ Wood Shngl: ☐ Other: |
| Good: ☒ Fair: ☐ Altr: ☐ Vy Altd: ☐ Add., Major: ☐ Minor: ☐ | | Integrity | Good: ☐ Fair: ☒ Altr: ☐ Vy Altd: ☐ Add., Major: ☐ Minor: ☐ |
| 1700-1799: ☐ 1800-1859: ☐ 1860-1910: ☐ 1910-1945: ☒ | | Period | 1700-1799: ☐ 1800-1859: ☐ 1860-1910: ☐ 1910-1945: ☒ |
| Bibliography and further notes on Reverse | | BUILDING 3 | or: Note: |
| Surveyed by: Date: | | BUILDING 4 | or: Note: |

IL 422-0445



## ILLINOIS RURAL SURVEY

County: McHenry | Site #: 3005 | Town:

¼: NE | Sec: 18 | TWP: 45N | Range: 9E

Street: 1205 RIVER TERR | Street View: ✓

Industrial/Commercial Complex w/3 or more Bldgs.: ☐

FARMSTEAD ☐

House: ✓ 2 Houses: ☐ 1 Major Barn: ☐ 2 Mjr Barns: ☐ 3 Mjr Barns: ☐ Corn Cribs, 1: ☐, 2: ☐, 3+: ☐

Garage: ✓ Mach. Shed: ☐ Grainery: ☐ Smokehouse: ☐ Summer Kitchen: ☐ Silo: ☐ Windmill: ☐

Grain Bins: ☐ Pump House: ☐ Hog Houses: ☐ Chicken Coop: ☐ Outhouse: ☐ Mobile Homes: ☐

Sheds, 1-3: ☐ 3+: ☐ Metal Bldgs: ☐ Comments:



| FRAME# 2 | Pres. Funct.: Res/Cottage | Same? ✓ | ⇔1 BUILDING 2⇔ | FRAME# | Pres. Funct. | Same? ☐ |
|---|---|---|---|---|---|---|
| Residence: ✓ | Outbuilding: ☐ Public: ☐ Commercial: ☐ Barn: ☐ Industrial: ☐ Structural: ☐ Religious: ☐ | | Original Function | Residence: ☐ | Outbuilding: ☐ Public: ☐ Commercial: ☐ Barn: ☐ Industrial: ☐ Structural: ☐ Religious: ☐ | |
| Deteriorated: ☐ | Abandoned: ☐ Lrg: ☐ Mid: ✓ Sml: ☐ | | Condition/use/size | Deteriorated: ☐ | Abandoned: ☐ Lrg: ☐ Mid: ☐ Sml: ☐ | |
| 1 0 8 | or: | Stories: 1: ☐ 1-½: ✓ 2: ☐ 2+: ☐ | Building TYPE | | or: | Stories: 1: ☐ 1-½: ☐ 2: ☐ 2+: ☐ |
| Frame: ☐ | Masonry: ☐ Pole: ☐ Log: ☐ Other: | | Structure | Frame: ☐ | Masonry: ☐ Pole: ☐ Log: ☐ Other: | |
| Clpbd: ☐ Stone: ☐ | Weathrbd: ☐ Block: ☐ Metal: ✓ Asbestos: ☐ Vinyl: ☐ Tar Ppr: ☐ Wd Shngl: ☐ Brick: ☐ | | Siding material | Clpbd: ☐ Stone: ☐ | Weathrbd: ☐ Block: ☐ Metal: ☐ Asbestos: ☐ Vinyl: ☐ Tar Ppr: ☐ Wd Shngl: ☐ Brick: ☐ | |
| Brick: ☐ | Stone: ☐ Block: ✓ Poured or Stucco: ☐ Tile: ☐ | | Foundation | Brick: ☐ | Stone: ☐ Block: ☐ Poured or Stucco: ☐ Tile: ☐ | |
| Gable: ✓ | Hipped: ☐ Flat: ☐ Mansard: ☐ Other: | | Roof | Gable: ☐ | Hipped: ☐ Flat: ☐ Mansard: ☐ Other: | |
| Asphalt Shngl: ✓ | Metal: ☐ Wood Shngl: ☐ Other: | | Roof Material | Asphalt Shngl: ☐ | Metal: ☐ Wood Shngl: ☐ Other: | |
| Good: ☐ | Fair: ✓ Altr: ☐ Vy Altd: ☐ Add., Major: ☐ Minor: ☐ | | Integrity | Good: ☐ | Fair: ☐ Altr: ☐ Vy Altd: ☐ Add., Major: ☐ Minor: ☐ | |
| 1700-1799: ☐ | 1800-1859: ☐ 1860-1910: ☐ 1910-1945: ✓ | | Period | 1700-1799: ☐ | 1800-1859: ☐ 1860-1910: ☐ 1910-1945: ☐ | |
| | | | BUILDING 3 | | or | Note: |
| | | | BUILDING 4 | | or | Note: |

Bibliography and further notes on Reverse

Surveyed by: Date:

IL 422-0465

## ILLINOIS RURAL SURVEY

County: McHenry | Site #: 3006 | Town:

¼: NE | Sec: 18 | TWP: 45N | Range: 9E

Street: 1217 RIVER TERR | Street View: ✓

Industrial/Commercial Complex w/3 or more Bldgs.: ☐

FARMSTEAD ☐

House: ☐ 2 Houses: ☐ 1 Major Barn: ☐ 2 Mjr Barns: ☐ 3 Mjr Barns: ☐ Corn Cribs, 1: ☐, 2: ☐, 3+: ☐

Garage: ☐ Mach. Shed: ☐ Grainery: ☐ Smokehouse: ☐ Summer Kitchen: ☐ Silo: ☐ Windmill: ☐

Grain Bins: ☐ Pump House: ☐ Hog Houses: ☐ Chicken Coop: ☐ Outhouse: ☐ Mobile Homes: ☐

Sheds, 1-3: ☐ 3+: ☐ Metal Bldgs: ☐ Comments:



PHOTO (Additional photos on back)

| FRAME# 3 | Pres. Funct.: Res/Cottage | Same? ✓ | ⇔1 BUILDING 2⇔ | FRAME# | Pres. Funct. | Same? ☐ |
|---|---|---|---|---|---|---|
| Residence: ✓ | Outbuilding: ☐ Public: ☐ Commercial: ☐ Barn: ☐ Industrial: ☐ Structural: ☐ Religious: ☐ | | Original Function | Residence: ☐ | Outbuilding: ☐ Public: ☐ Commercial: ☐ Barn: ☐ Industrial: ☐ Structural: ☐ Religious: ☐ | |
| Deteriorated: ☐ | Abandoned: ☐ Lrg: ☐ Mid: ✓ Sml: ☐ | | Condition/use/size | Deteriorated: ☐ | Abandoned: ☐ Lrg: ☐ Mid: ☐ Sml: ☐ | |
| | or: | Stories: 1: ☐ 1-½: ✓ 2: ☐ 2+: ☐ | Building TYPE | | or: | Stories: 1: ☐ 1-½: ☐ 2: ☐ 2+: ☐ |
| Frame: ☐ | Masonry: ☐ Pole: ☐ Log: ☐ Other: | | Structure | Frame: ☐ | Masonry: ☐ Pole: ☐ Log: ☐ Other: | |
| Clpbd: ☐ Stone: ☐ | Weathrbd: ☐ Block: ☐ Metal: ✓ Asbestos: ☐ Vinyl: ☐ Tar Ppr: ☐ Wd Shngl: ☐ Brick: ☐ | | Siding material | Clpbd: ☐ Stone: ☐ | Weathrbd: ☐ Block: ☐ Metal: ☐ Asbestos: ☐ Vinyl: ☐ Tar Ppr: ☐ Wd Shngl: ☐ Brick: ☐ | |
| Brick: ☐ | Stone: ☐ Block: ✓ Poured or Stucco: ☐ Tile: ☐ | | Foundation | Brick: ☐ | Stone: ☐ Block: ☐ Poured or Stucco: ☐ Tile: ☐ | |
| Gable: ✓ | Hipped: ☐ Flat: ☐ Mansard: ☐ Other: | | Roof | Gable: ☐ | Hipped: ☐ Flat: ☐ Mansard: ☐ Other: | |
| Asphalt Shngl: ✓ | Metal: ☐ Wood Shngl: ☐ Other: | | Roof Material | Asphalt Shngl: ☐ | Metal: ☐ Wood Shngl: ☐ Other: | |
| Good: ☐ | Fair: ✓ Altr: ☐ Vy Altd: ☐ Add., Major: ☐ Minor: ☐ | | Integrity | Good: ☐ | Fair: ☐ Altr: ☐ Vy Altd: ☐ Add., Major: ☐ Minor: ☐ | |
| 1700-1799: ☐ | 1800-1859: ☐ 1860-1910: ☐ 1910-1945: ✓ | | Period | 1700-1799: ☐ | 1800-1859: ☐ 1860-1910: ☐ 1910-1945: ☐ | |
| | | | BUILDING 3 | | or | Note: |
| | | | BUILDING 4 | | or | Note: |

Bibliography and further notes on Reverse

Surveyed by: Date:

IL 422-0465

## ILLINOIS RURAL SURVEY

County: McHenry | Site #: 3007 | Town:
¼: NE | Sec: 18 | TWP: 45N | Range: 9E
Street: WEINGART @ River Terrace | Street View: ☒
Industrial/Commercial Complex w/3 or more Bldgs: ☐

PHOTO (Additional photos on back)

FARMSTEAD ☒
House: ☒ 2 Houses: ☐ 1 Major Barn: ☒ 2 Mjr Barns: ☐ 3 Mjr Barns: ☐ Corn Cribs, 1: ☐, 2: ☐, 3+: ☒
Garage: ☒ Mach. Shed: ☐ Granary: ☐ Smokehouse: ☐ Summer Kitchen: ☐ Silo: ☒ Windmill: ☐
Grain Bins: ☐ Pump House: ☒ Hog Houses: ☐ Chicken Coop: ☐ Outhouse: ☐ Mobile Homes: ☐
Sheds, 1-3: ☒ 3+: ☐ Metal Bldgs: ☐ Comments:

| | | | |
|---|---|---|---|
| FRAME# 4 | Pres. Funct.: Barn | Same? ☐ | BUILDING 2 |
| Residence ☐ Outbuilding ☐ Public ☐ Commercial ☐ Barn ☒ Industrial ☐ Structural ☐ Religious ☐ | | | Original Function |
| Deteriorated ☐ Abandoned ☐ Lrg ☒ Md ☐ Sml ☐ | | | Condition/Integrity |
| 2011 or | Stories: 1 ☐ 1-½ ☐ 2 ☐ 2+ ☐ | | Building TYPE |
| Frame ☒ Masonry ☐ Pole ☐ Log ☐ Other | | | Structure |
| Clpbd ☐ Weatherbd ☐ Vert ☒ Wd Shngl ☐ Brick ☐ Stone ☐ Block ☐ Metal ☐ Asbestos ☐ Vinyl ☐ Tar Ppr ☐ | | | Siding material |
| Brick ☐ Stone ☒ Block ☐ Poured or Stucco ☐ Tile ☐ | | | Foundation |
| Gable ☒ Hipped ☐ Flat ☐ Mansard ☐ Other | | | Roof |
| Asphalt Shngl ☒ Metal ☐ Wood Shngl ☐ Other | | | Roof Material |
| Good ☒ Fair ☐ Altr. ☐ Vy Altd ☐ Add., Major ☐ Minor ☐ | | | Integrity |
| 1700-1799 ☐ 1800-1859 ☐ 1860-1910 ☒ 1910-1945 ☐ | | | Period |
| Bibliography and further notes on Reverse | | | BUILDING 3 |
| Surveyed by: Date: | | | BUILDING 4 |

| | | |
|---|---|---|
| FRAME# 5 | Pres. Funct.: Residence | Same? ☐ |
| Residence ☒ Outbuilding ☐ Public ☐ Commercial ☐ Barn ☐ Industrial ☐ Structural ☐ Religious ☐ | | |
| Deteriorated ☐ Abandoned ☐ Lrg ☒ Md ☐ Sml ☐ | | |
| 1927 or | Stories: 1 ☐ 1-½ ☐ 2 ☒ 2+ ☐ | |
| Frame ☒ Masonry ☐ Pole ☐ Log ☐ Other | | |
| Clpbd ☐ Weatherbd ☐ Vert ☐ Wd Shngl ☐ Brick ☐ Stone ☐ Block ☐ Metal ☒ Asbestos ☐ Vinyl ☐ Tar Ppr ☐ | | |
| Brick ☒ Stone ☐ Block ☐ Poured or Stucco ☐ Tile ☐ | | |
| Gable ☒ Hipped ☐ Flat ☐ Mansard ☐ Other | | |
| Asphalt Shngl ☐ Metal ☐ Wood Shngl ☐ Other | | |
| Good ☐ Fair ☐ Altr. ☐ Vy Altd ☒ Add., Major ☒ Minor ☐ | | |
| 1700-1799 ☐ 1800-1859 ☐ 1860-1910 ☒ 1910-1945 ☐ | | |
| 1304 or | Note: FR. 4 Painted wood. | |
| | | |

IL 422-0465

## ILLINOIS RURAL SURVEY

County: McHenry | Site #: 3008 | Town:
¼: SW | Sec: 18 | TWP: 45N | Range: 9E
Street: 1310 RIVER TERR | Street View: ☒
Industrial/Commercial Complex w/3 or more Bldgs: ☐



PHOTO (Additional photos on back)

FARMSTEAD ☐
House: ☒ 2 Houses: ☐ 1 Major Barn: ☐ 2 Mjr Barns: ☐ 3 Mjr Barns: ☐ Corn Cribs, 1: ☐, 2: ☐, 3+: ☐
Garage: ☒ Mach. Shed: ☐ Granary: ☐ Smokehouse: ☐ Summer Kitchen: ☐ Silo: ☐ Windmill: ☐
Grain Bins: ☐ Pump House: ☐ Hog Houses: ☐ Chicken Coop: ☐ Outhouse: ☐ Mobile Homes: ☐
Sheds, 1-3: ☐ 3+: ☐ Metal Bldgs: ☐ Comments:

| | | | |
|---|---|---|---|
| FRAME# 6 | Pres. Funct.: Cottage / Res. | Same? ☒ | BUILDING 2 |
| Residence ☒ Outbuilding ☐ Public ☐ Commercial ☐ Barn ☐ Industrial ☐ Structural ☐ Religious ☐ | | | Original Function |
| Deteriorated ☐ Abandoned ☐ Lrg ☐ Md ☐ Sml ☐ | | | Condition/Integrity |
| 1111 or | Stories: 1 ☐ 1-½ ☒ 2 ☐ 2+ ☐ | | Building TYPE |
| Frame ☐ Masonry ☐ Pole ☐ Log ☐ Other | | | Structure |
| Clpbd ☐ Weatherbd ☐ Vert ☐ Wd Shngl ☐ Brick ☐ Stone ☐ Block ☐ Metal ☒ Asbestos ☐ Vinyl ☐ Tar Ppr ☐ | | | Siding material |
| Brick ☐ Stone ☐ Block ☐ Poured or Stucco ☐ Tile ☐ | | | Foundation |
| Gable ☒ Hipped ☐ Flat ☐ Mansard ☐ Other | | | Roof |
| Asphalt Shngl ☒ Metal ☐ Wood Shngl ☐ Other | | | Roof Material |
| Good ☐ Fair ☒ Altr. ☐ Vy Altd ☐ Add., Major ☐ Minor ☐ | | | Integrity |
| 1700-1799 ☐ 1800-1859 ☐ 1860-1910 ☐ 1910-1945 ☒ | | | Period |
| Bibliography and further notes on Reverse | | | BUILDING 3 |
| Surveyed by: Date: | | | BUILDING 4 |

| | | |
|---|---|---|
| FRAME# | Pres. Funct.: | Same? ☐ |
| Residence ☐ Outbuilding ☐ Public ☐ Commercial ☐ Barn ☐ Industrial ☐ Structural ☐ Religious ☐ | | |
| Deteriorated ☐ Abandoned ☐ Lrg ☐ Md ☐ Sml ☐ | | |
| or | Stories: 1 ☐ 1-½ ☐ 2 ☐ 2+ ☐ | |
| Frame ☐ Masonry ☐ Pole ☐ Log ☐ Other | | |
| Clpbd ☐ Weatherbd ☐ Vert ☐ Wd Shngl ☐ Brick ☐ Stone ☐ Block ☐ Metal ☐ Asbestos ☐ Vinyl ☐ Tar Ppr ☐ | | |
| Brick ☐ Stone ☐ Block ☐ Poured or Stucco ☐ Tile ☐ | | |
| Gable ☐ Hipped ☐ Flat ☐ Mansard ☐ Other | | |
| Asphalt Shngl ☐ Metal ☐ Wood Shngl ☐ Other | | |
| Good ☐ Fair ☐ Altr. ☐ Vy Altd ☐ Add., Major ☐ Minor ☐ | | |
| 1700-1799 ☐ 1800-1859 ☐ 1860-1910 ☐ 1910-1945 ☐ | | |
| or | Note: | |
| | | |

IL 422-0465

John J. Weingart Farm



## ILLINOIS RURAL SURVEY

County: Montgomery | Site #: 3009 | Town:

¼: SW | Sec: 18 | TWP: 45N | Range: 9E

Street: 1304 RIVER TERR | Street View: ✓

Industrial/Commercial Complex w/3 or more Bldgs.: [ ]

FARMSTEAD [ ]

House: [X] 2 Houses: [ ] 1 Major Barn: [ ] 2 Mj Barns: [ ] 3 Mj Barns: [ ] Corn Cribs, 1: [ ], 2: [ ], 3+: [ ]

Garage: [X] Mach. Shed: [ ] Grainery: [ ] Smokehouse: [ ] Summer Kitchen: [ ] Silo: [ ] Windmill: [ ]

Grain Bins: [ ] Pump House: [ ] Hog Houses: [ ] Chicken Coop: [ ] Outhouse: [ ] Mobile Homes: [ ]

Sheds, 1-3: [ ] 3+: [ ] Metal Bldgs: [ ] Comments:

PHI GOES

| | #1 BUILDING 2# | #1 BUILDING 2# |
|---|---|---|
| FRAME# 7 / Pres. Funct: Cottage/Res / Same: ✓ | Original Function | FRAME# / Pres. Funct: / Same ? [ ] |
| Residence: [X] Outbuilding: [ ] Public: [ ] Commercial: [ ] Barn: [ ] Industrial: [ ] Structural: [ ] Religious: [ ] | Condition/usefulness | Residence: [ ] Outbuilding: [ ] Public: [ ] Commercial: [ ] Barn: [ ] Industrial: [ ] Structural: [ ] Religious: [ ] |
| Deteriorated: [ ] Abandoned: [ ] Lrg: [ ] Md: [X] Sml: [ ] | Building TYPE | Deteriorated: [ ] Abandoned: [ ] Lrg: [ ] Md: [ ] Sm: [ ] |
| 1 1 1 or: / Stories: 1: [ ] 1-½: [X] 2: [ ] 2+: [ ] | Structure | or: / Stories: 1: [ ] 1-½: [ ] 2: [ ] 2+: [ ] |
| Frame: [X] Masonry: [ ] Pole: [ ] Log: [ ] Other: | Siding material | Frame: [ ] Masonry: [ ] Pole: [ ] Log: [ ] Other: |
| Clpbd: [ ] Weathbd: [ ] Vert: [ ] Wd Shngl: [ ] Brick: [ ] Stone: [ ] Block: [ ] Metal: [X] Asbestos: [ ] Vinyl: [ ] Tar Ppr: [ ] | Foundation | Clpbd: [ ] Weathbd: [ ] Vert: [ ] Wd Shngl: [ ] Brick: [ ] Stone: [ ] Block: [ ] Metal: [ ] Asbestos: [ ] Vinyl: [ ] Tar Ppr: [ ] |
| Brick: [ ] Stone: [ ] Block: [ ] Poured or Stucco: [X] Tile: [ ] | Roof | Brick: [ ] Stone: [ ] Block: [ ] Poured or Stucco: [ ] Tile: [ ] |
| Gable: [X] Hipped: [ ] Flat: [ ] Mansard: [ ] Other: | Roof Material | Gable: [ ] Hipped: [ ] Flat: [ ] Mansard: [ ] Other: |
| Asphalt Shngl: [X] Metal: [ ] Wood Shngl: [ ] Other: | Integrity | Asphalt Shngl: [ ] Metal: [ ] Wood Shngl: [ ] Other: |
| Good: [ ] Fair: [X] Altr: [ ] Vy Altd: [ ] Add., Major: [X] Minor: [ ] | Period | Good: [ ] Fair: [ ] Altr: [ ] Vy Altd: [ ] Add., Major: [ ] Minor: [ ] |
| 1700-1799: [ ] 1800-1859: [ ] 1860-1910: [ ] 1910-1945: [X] | BUILDING 3 | 1700-1799: [ ] 1800-1859: [ ] 1860-1916: [ ] 1910-1945: [ ] |
| Bibliography and further notes on Reverse | | or: / Note: |
| Surveyed by: / Date: | BUILDING 4 | or: / Note: |

IL 422-0465

## ILLINOIS RURAL SURVEY

County: Montgomery | Site #: 3010 | Town:

¼: SW | Sec: 18 | TWP: 45N | Range: 9E

Street: 1302 RIVER TERR | Street View: ✓

Industrial/Commercial Complex w/3 or more Bldgs.: [ ]

FARMSTEAD [ ]

House: [X] 2 Houses: [ ] 1 Major Barn: [ ] 2 Mj Barns: [ ] 3 Mj Barns: [ ] Corn Cribs, 1: [ ], 2: [ ], 3+: [ ]

Garage: [X] Mach. Shed: [ ] Grainery: [ ] Smokehouse: [ ] Summer Kitchen: [ ] Silo: [ ] Windmill: [ ]

Grain Bins: [ ] Pump House: [ ] Hog Houses: [ ] Chicken Coop: [ ] Outhouse: [ ] Mobile Homes: [ ]

Sheds, 1-3: [ ] 3+: [ ] Metal Bldgs: [ ] Comments:

PHI GOES

| | #1 BUILDING 2# | #1 BUILDING 2# |
|---|---|---|
| FRAME# 8 / Pres. Funct: Res/Cottage / Same ? [ ] | Original Function | Residence: [ ] Outbuilding: [ ] Public: [ ] Commercial: [ ] Barn: [ ] Industrial: [ ] Structural: [ ] Religious: [ ] |
| Residence: [X] Outbuilding: [ ] Public: [ ] Commercial: [ ] Barn: [ ] Industrial: [ ] Structural: [ ] Religious: [ ] | Condition/usefulness | Deteriorated: [ ] Abandoned: [ ] Lrg: [ ] Md: [ ] Sm: [ ] |
| Deteriorated: [ ] Abandoned: [ ] Lrg: [ ] Md: [X] Sml: [ ] | Building TYPE | or: / Stories: 1: [ ] 1-½: [ ] 2: [ ] 2+: [ ] |
| 1 1 0 5 or: 1 1 / Stories: 1: [ ] 1-½: [X] 2: [ ] 2+: [ ] | Structure | Frame: [ ] Masonry: [ ] Pole: [ ] Log: [ ] Other: |
| Frame: [X] Masonry: [ ] Pole: [ ] Log: [ ] Other: | Siding material | Clpbd: [ ] Weathbd: [ ] Vert: [ ] Wd Shngl: [ ] Brick: [ ] Stone: [ ] Block: [ ] Metal: [ ] Asbestos: [ ] Vinyl: [ ] Tar Ppr: [ ] |
| Clpbd: [ ] Weathbd: [ ] Vert: [ ] Wd Shngl: [ ] Brick: [X] Stone: [ ] Block: [ ] Metal: [ ] Asbestos: [ ] Vinyl: [ ] Tar Ppr: [ ] | Foundation | Brick: [ ] Stone: [ ] Block: [ ] Poured or Stucco: [ ] Tile: [ ] |
| Brick: [ ] Stone: [ ] Block: [ ] Poured or Stucco: [ ] Tile: [ ] | Roof | Gable: [ ] Hipped: [ ] Flat: [ ] Mansard: [ ] Other: |
| Gable: [X] Hipped: [ ] Flat: [ ] Mansard: [ ] Other: | Roof Material | Asphalt Shngl: [ ] Metal: [ ] Wood Shngl: [ ] Other: |
| Asphalt Shngl: [X] Metal: [ ] Wood Shngl: [ ] Other: | Integrity | Good: [ ] Fair: [ ] Altr: [ ] Vy Altd: [ ] Add., Major: [ ] Minor: [ ] |
| Good: [ ] Fair: [X] Altr: [ ] Vy Altd: [ ] Add., Major: [X] Minor: [ ] | Period | 1700-1799: [ ] 1800-1859: [ ] 1860-1916: [ ] 1910-1945: [ ] |
| 1700-1799: [ ] 1800-1859: [ ] 1860-1910: [ ] 1910-1945: [X] | BUILDING 3 | or: / Note |
| Bibliography and further notes on Reverse | | |
| Surveyed by: / Date | BUILDING 4 | or: / Note |

IL 422-0465

## ILLINOIS RURAL SURVEY

County: McHenry | Site #: 3011 | Town:

¼ SW | Sec: 18 | TWP: 45N | Range: 9E

Street: 1220 RIVER TERR | Street View: ✓

Industrial/Commercial Complex w/3 or more Bldgs.: ☐

FARMSTEAD ☐

House: ☒ 2 Houses: ☐ 1 Major Barn ☐ 2 Mj Barns ☐ 3 Mj Barns: ☐ Corn Cribs, 1: ☐, 2: ☐, 3+: ☐

Garage: ☐ Mach Shed ☐ Granary: ☐ Smokehouse ☐ Summer Kitchen ☐ Silo ☐ Windmill ☐

Grain Bins: ☐ Pump House: ☐ Hog Houses: ☐ Chicken Coop ☐ Outhouse ☐ Mobile Homes ☐

Sheds, 1-3: ☐ 3+: ☐ Metal Bldgs: ☐ Comments



PHOTO (Additional photos on back)

FRAME# 89 | Pres. Funct.: Res | Same ? ✓

Residence ☒ Outbuilding ☐ Public: ☐ Commercial ☐ Barn ☐ Industrial ☐ Structural ☐ Religious ☐

Deteriorated: ☐ Abandoned: ☐ Lrg ☐ Md ☐ Sml ☐

1101 3 or | Stories: 1 ☐ 1½ ☐ 2 ✓ 2+ ☐

Frame ☐ Masonry ☐ Pole ☐ Log ☐ Other

Clpbd ☐ Weatherbd ☐ Vert ☐ Wd Shngl ☐ Brick ✓

Stone: ☐ Block ☐ Metal: ☐ Asbestos ☐ Vinyl ☐ Tar Ppr ✓

Brick ☒ Stone ☐ Block ☐ Poured or Stucco ☐ Tile ☐ ✓

Gable ☒ Hipped ☐ Flat ☐ Mansard ☐ Other

Asphalt Shngl ☒ Metal ☐ Wood Shngl ☐ Other

Good ☐ Fair: ☐ Altr: ☒ Vy Altd ☐ Add., Major ☐ Minor ☐

1700-1799 ☐ 1800-1859 ☐ 1860-1910 ☒ 1910-1945 ✓

Bibliography and further notes on Reverse

Surveyed by Date

| | |
|---|---|
| w/1 BUILDING 2 | FRAME# / Pres. Funct. / Same ? ☐ |
| Original Function | Residence ☐ Outbuilding ☐ Public ☐ Commercial ☐ Barn ☐ Industrial ☐ Structural ☐ Religious ☐ |
| Condition/Use/Size | Deteriorated ☐ Abandoned ☐ Lrg ☐ Md ☐ Sml ☐ |
| Building TYPE | or / Stories: 1 ☐ 1½ ☐ 2 ☐ 2+ ☐ |
| Structure | Frame ☐ Masonry ☐ Pole ☐ Log ☐ Other |
| Siding material | Clpbd ☐ Weatherbd ☐ Vert ☐ Wd Shngl ☐ Brick ☐ Stone ☐ Block ☐ Metal ☐ Asbestos ☐ Vinyl ☐ Tar Ppr. ☐ |
| Foundation | Brick ☐ Stone ☐ Block ☐ Poured or Stucco ☐ Tile ☐ |
| Roof | Gable ☐ Hipped ☐ Flat ☐ Mansard ☐ Other |
| Roof Material | Asphalt Shngl ☐ Metal ☐ Wood Shngl ☐ Other |
| Integrity | Good ☐ Fair ☐ Altr ☐ Vy Altd ☐ Add., Major ☐ Minor ☐ |
| Period | 1700-1799 ☐ 1800-1859 ☐ 1860-1910 ☐ 1910-1945 ☐ |
| BUILDING 3 | or / Note |
| BUILDING 4 | or / Note |

IL 422-0465

## ILLINOIS RURAL SURVEY

County: McHenry | Site #: 3012 | Town:

¼ SW | Sec: 18 | TWP: 45N | Range: 9E

Street: 1218 RIVER TERR | Street View: ✓

Industrial/Commercial Complex w/3 or more Bldgs.: ☐

FARMSTEAD ☐

House: ☐ 2 Houses ☐ 1 Major Barn ☐ 2 Mj Barns ☐ 3 Mj Barns ☐ Corn Cribs, 1: ☐, 2: ☐, 3+: ☐

Garage: ☐ Mach Shed ☐ Granary: ☐ Smokehouse ☐ Summer Kitchen ☐ Silo: ☐ Windmill ☐

Grain Bins ☐ Pump House: ☐ Hog Houses: ☐ Chicken Coop ☐ Outhouse: ☐ Mobile Homes: ☐

Sheds, 1-3: ☐ 3+: ☐ Metal Bldgs: ☐ Comments



FRAME# 90 | Pres. Funct.: Res/Cottage | Same ? ☐

Residence ☐ Outbuilding ☐ Public: ☐ Commercial ☐ Barn ☐ Industrial ☐ Structural ☐ Religious ☐

Deteriorated ☐ Abandoned: ☐ Lrg ☐ Md ✓ Sml ☐

1111 or: | Stories: 1 ☐ 1½ ✓ 2 ☐ 2+ ☐

Frame ☐ Masonry: ☐ Pole: ☐ Log ☐ Other

Clpbd ☐ Weatherbd ☐ Vert ☐ Wd Shngl ☐ Brick ☐

Stone ☐ Block ☐ Metal ☐ Asbestos ✓ Vinyl ☐ Tar Ppr ☐

Brick ☐ Stone ☐ Block ☐ Poured or Stucco ☐ Tile ☐ Stl/Hb

Gable ✓ Hipped ☐ Flat ☐ Mansard ☐ Other

Asphalt Shngl ✓ Metal ☐ Wood Shngl ☐ Other

Good ☐ Fair ✓ Altr ☐ Vy Altd ☐ Add., Major ☐ Minor ☐

1700-1799 ☐ 1800-1859 ☐ 1860-1910 ☐ 1910-1945 ✓

Bibliography and further notes on Reverse

Surveyed by Date

| | |
|---|---|
| w/1 BUILDING 2 | FRAME# / Pres. Funct. / Same ? ☐ |
| Original Function | Residence ☐ Outbuilding ☐ Public ☐ Commercial ☐ Barn ☐ Industrial ☐ Structural ☐ Religious ☐ |
| Condition/Use/Size | Deteriorated ☐ Abandoned ☐ Lrg ☐ Md ☐ Sml ☐ |
| Building TYPE | or / Stories: 1 ☐ 1½ ☐ 2 ☐ 2+ ☐ |
| Structure | Frame ☐ Masonry ☐ Pole ☐ Log ☐ Other |
| Siding material | Clpbd ☐ Weatherbd ☐ Vert ☐ Wd Shngl ☐ Brick ☐ Stone ☐ Block ☐ Metal ☐ Asbestos ☐ Vinyl ☐ Tar Ppr. ☐ |
| Foundation | Brick ☐ Stone ☐ Block ☐ Poured or Stucco ☐ Tile ☐ |
| Roof | Gable ☐ Hipped ☐ Flat ☐ Mansard ☐ Other |
| Roof Material | Asphalt Shngl ☐ Metal ☐ Wood Shngl ☐ Other |
| Integrity | Good ☐ Fair ☐ Altr ☐ Vy Altd ☐ Add., Major ☐ Minor ☐ |
| Period | 1700-1799 ☐ 1800-1859 ☐ 1860-1910 ☐ 1910-1945 ☐ |
| BUILDING 3 | or / Note |
| BUILDING 4 | or / Note |

IL 422-0465

## ILLINOIS RURAL SURVEY

County: McHenry | Site #: 3013 | Town:
W: SW | Sec: 18 | TWP: 45N | Range: 9E
Street: 1216 RIVER TERR | Street View: X

Industrial/Commercial Complex w/3 or more Bldgs.: ☐

FARMSTEAD ☐

House: X 2 Houses: ☐ 1 Major Barn: ☐ 2 Mj Barns: ☐ 3 Mj Barns: ☐ Corn Cribs: 1 ☐, 2 ☐, 3+ ☐
Garage: ☐ Mach Shed: ☐ Granary: ☐ Smokehouse: ☐ Summer Kitchen: ☐ Silo: ☐ Windmill: ☐
Grain Bins: ☐ Pump House: ☐ Hog Houses: ☐ Chicken Coop: ☐ Outhouse: ☐ Mobile Homes: ☐
Sheds, 1-3: ☐ 3+: ☐ Metal Bldgs: ☐ Comments:



PHOTO GOES HERE

PHOTO (Additional photos on back)

FRAME# 1B | Pres. Funct: Rec/Cottage | Same ? ☐

Residence ☐ Outbuilding ☐ Public: ☐ Commercial ☐ Barn ☐ Industrial ☐ Structural ☐ Religious ☐

Deteriorated: ☐ Abandoned: ☐ Lrg ☐ Md ☐ Sml ☐

1 0 8 | or | Stories: 1 ☐ 1½ ☐ 2 X 2+ ☐

Frame: ☐ Masonry: ☐ Pole ☐ Log: ☐ Other:

Clpbd ☐ Weatherbd: ☐ Vert ☐ Wd. Shngl ☐ Brick X
Stone ☐ Block: ☐ Metal ☐ Asbstos ☐ Vinyl ☐ Tar Pipr ☐

Brick ☐ Stone: ☐ Block: ☐ Poured or Stucco X Tile: ☐

Gable X Hipped ☐ Flat ☐ Mansard ☐ Other:

Asphalt Shngl X Metal ☐ Wood Shngl ☐ Other:

Good ☐ Fair: X Altr: ☐ Vy Altd: ☐ Add., Major: ☐ Minor: X

1700-1799: ☐ 1800-1859: ☐ 1860-1910: ☐ 1910-1945: X

Bibliography and further notes on Reverse

Surveyed by: Date:

| | |
|---|---|
| #1 BUILDING 2# | FRAME# Pres. Funct Same ? ☐ |
| Original Function | Residence ☐ Outbuilding ☐ Public ☐ Commercial ☐ Barn ☐ Industrial ☐ Structural ☐ Religious ☐ |
| Condition/Usefulnss | Deteriorated ☐ Abandoned ☐ Lrg ☐ Md ☐ Sm ☐ |
| Building TYPE | or Stories: 1 ☐ 1½ ☐ 2 ☐ 2+ ☐ |
| Structure | Frame ☐ Masonry ☐ Pole ☐ Log ☐ Other |
| Siding material | Clpbd ☐ Weatherbd ☐ Vert ☐ Wd Shngl ☐ Brick ☐ Stone ☐ Block ☐ Metal ☐ Asbstos ☐ Vinyl ☐ Tar Pipr ☐ |
| Foundation | Brick ☐ Stone ☐ Block ☐ Poured or Stucco ☐ Tile ☐ |
| Roof | Gable ☐ Hipped ☐ Flat ☐ Mansard ☐ Other |
| Roof Material | Asphalt Shngl ☐ Metal ☐ Wood Shngl ☐ Other |
| Integrity | Good ☐ Fair ☐ Altr ☐ Vy Altd ☐ Add., Major ☐ Minor ☐ |
| Period | 1700-1799 ☐ 1800-1859 ☐ 1860-1910 ☐ 1910-1945 ☐ |
| BUILDING 3 | or Note: |
| BUILDING 4 | or Note: |

IL 422-0465

## ILLINOIS RURAL SURVEY

County: McHenry | Site #: 3014 | Town:
W: SW | Sec: 18 | TWP: 45N | Range: 9E
Street: 1214 RIVER TERR | Street View: X

Industrial/Commercial Complex w/3 or more Bldgs.: ☐

FARMSTEAD ☐

House: X 2 Houses: ☐ 1 Major Barn: ☐ 2 Mj Barns: ☐ 3 Mj Barns: ☐ Corn Cribs: 1 ☐, 2 ☐, 3+ ☐
Garage: ☐ Mach Shed: ☐ Granary: ☐ Smokehouse: ☐ Summer Kitchen: ☐ Silo: ☐ Windmill: ☐
Grain Bins: ☐ Pump House: ☐ Hog Houses: ☐ Chicken Coop: ☐ Outhouse: ☐ Mobile Homes: ☐
Sheds, 1-3: ☐ 3+: ☐ Metal Bldgs: ☐ Comments:



PHOTO GOES HERE

FRAME# 12 | Pres. Funct: Rec/Cottage | Same ? X

Residence ☐ Outbuilding ☐ Public ☐ Commercial ☐ Barn ☐ Industrial ☐ Structural ☐ Religious ☐

Deteriorated ☐ Abandoned ☐ Lrg ☐ Md ☐ Sml X

or | Stories: 1 X 1½ ☐ 2 ☐ 2+ ☐

Frame ☐ Masonry ☐ Pole ☐ Log ☐ Other

Clpbd X Weatherbd ☐ Vert ☐ Wd. Shngl ☐ Brick ☐
Stone ☐ Block ☐ Metal ☐ Asbstos ☐ Vinyl ☐ Tar Pipr ☐

Brick ☐ Stone: ☐ Block: ☐ Poured or Stucco ☐ Tile: ☐

Gable X Hipped ☐ Flat ☐ Mansard ☐ Other

Asphalt Shngl ☐ Metal ☐ Wood Shngl ☐ Other: Tar Paper

Good X Fair ☐ Altr ☐ Vy Altd ☐ Add., Major X Minor ☐

1700-1799 ☐ 1800-1859 ☐ 1860-1910 ☐ 1910-1945 X

Bibliography and further notes on Reverse

Surveyed by: Date:

| | |
|---|---|
| #1 B | Same ? ☐ |
| Original Function | Residence ☐ Outbuilding ☐ Public ☐ Commercial ☐ Barn ☐ Industrial ☐ Structural ☐ Religious ☐ |
| Condition/usefulnss | Deteriorated ☐ Abandoned ☐ Lrg ☐ Md ☐ Sm ☐ |
| Building TYPE | or Stories: 1 ☐ 1½ ☐ 2 ☐ 2+ ☐ |
| Structure | Frame ☐ Masonry ☐ Pole ☐ Log ☐ Other |
| Siding material | Clpbd ☐ Weatherbd ☐ Vert ☐ Wd Shngl ☐ Brick ☐ Stone ☐ Block ☐ Metal ☐ Asbstos ☐ Vinyl ☐ Tar Pipr ☐ |
| Foundation | Brick ☐ Stone ☐ Block ☐ Poured or Stucco ☐ Tile ☐ |
| Roof | Gable ☐ Hipped ☐ Flat ☐ Mansard ☐ Other |
| Roof Material | Asphalt Shngl ☐ Metal ☐ Wood Shngl ☐ Other |
| Integrity | Good ☐ Fair ☐ Altr ☐ Vy Altd ☐ Add., Major ☐ Minor ☐ |
| Period | 1700-1799 ☐ 1800-1859 ☐ 1860-1910 ☐ 1910-1945 ☐ |
| BUILDING 3 | or Note |
| BUILDING 4 | or Note |

IL 422-0465

## ILLINOIS RURAL SURVEY

County: McHenry | Site #: 3015 | Town:
¼: SW | Sec: 18 | TWP: 45N | Range: 9E
Street: 1212 RIVER TERR | Street View: X

Industrial/Commercial Complex w/3 or more Bldgs.: ☐

FARMSTEAD ☐

House: X | 2 Houses: ☐ | 1 Major Barn: ☐ | 2 Mjr Barns: ☐ | 3 Mjr Barns: ☐ | Corn Cribs, 1: ☐, 2: ☐, 3+: ☐
Garage: X | Mach. Shed: ☐ | Grainery: ☐ | Smokehouse: ☐ | Summer Kitchen: ☐ | Silo: ☐ | Windmill: ☐
Grain Bins: ☐ | Pump House: ☐ | Hog Houses: ☐ | Chicken Coop: ☐ | Outhouse: ☐ | Mobile Homes: ☐
Sheds, 1-3: ☐ 3+: ☐ | Metal Bldgs: ☐ | Comments

FRAME# 13 | Pres. Funct.: Res / Cottage | Same ? ☐

Residence: X | Outbuilding: ☐ | Public: ☐ | Commercial: ☐ | Barn: ☐ | Industrial: ☐ | Structural: ☐ | Religious: ☐
Deteriorated: ☐ | Abandoned: ☐ | Lrg: ☐ | Md: X | Sml: ☐
| | | | | or: | Stories: 1: ☐ | 1½: X | 2: ☐ | 2+: ☐
Frame: X | Masonry: ☐ | Pole: ☐ | Log: ☐ | Other
Clpbd: X | Weathrbd: ☐ | Vert: ☐ | Wd. Shngl: ☐ | Brick: ☐
Stone: ☐ | Block: ☐ | Metal: ☐ | Asbestos: ☐ | Vinyl: ☐ | Tar Ppr: ☐
Brick: ☐ | Stone: ☐ | Block: X | Poured or Stucco: ☐ | Tile: ☐
Gable: X | Hipped: ☐ | Flat: ☐ | Mansard: ☐ | Other
Asphalt Shngl: X | Metal: ☐ | Wood Shngl: ☐ | Other
Good: X | Fair: ☐ | Altr: ☐ | Vy Altd: ☐ | Add., Major: ☐ | Minor: ☐
1700-1799: ☐ | 1800-1859: ☐ | 1860-1910: ☐ | 1910-1945: X

Bibliography and further notes on Reverse

Surveyed by _____ Date _____

| | |
|---|---|
| BUILDING 2 | FRAME# / Pres. Funct. / Same ? ☐ |
| Original Function | Residence: ☐ Outbuilding: ☐ Public: ☐ Commercial: ☐ Barn: ☐ Industrial: ☐ Structural: ☐ Religious: ☐ |
| Condition/Use/Size | Deteriorated: ☐ Abandoned: ☐ Lrg: ☐ Md: ☐ Sml: ☐ |
| Building TYPE | or / Stories: 1: ☐ 1½: ☐ 2: ☐ 2+: ☐ |
| Structure | Frame: ☐ Masonry: ☐ Pole: ☐ Log: ☐ Other |
| Siding material | Clpbd: ☐ Weathrbd: ☐ Vert: ☐ Wd. Shngl: ☐ Brick: ☐ Stone: ☐ Block: ☐ Metal: ☐ Asbestos: ☐ Vinyl: ☐ Tar Ppr: ☐ |
| Foundation | Brick: ☐ Stone: ☐ Block: ☐ Poured or Stucco: ☐ Tile: ☐ |
| Roof | Gable: ☐ Hipped: ☐ Flat: ☐ Mansard: ☐ Other |
| Roof Material | Asphalt Shngl: ☐ Metal: ☐ Wood Shngl: ☐ Other |
| Integrity | Good: ☐ Fair: ☐ Altr: ☐ Vy Altd: ☐ Add., Major: ☐ Minor: ☐ |
| Period | 1700-1799: ☐ 1800-1859: ☐ 1860-1910: ☐ 1910-1945: ☐ |
| BUILDING 3 | or / Note |
| BUILDING 4 | or / Note |

IL 422-0465

## ILLINOIS RURAL SURVEY

County: McHenry | Site #: 3016 ~~1208~~ | Town:
¼: SW | Sec: 18 | TWP: 45N | Range: 9E
Street: 1208 RIVER TERR | Street View: X

Industrial/Commercial Complex w/3 or more Bldgs.: ☐

FARMSTEAD ☐

House: X | 2 Houses: ☐ | 1 Major Barn: ☐ | 2 Mjr Barns: ☐ | 3 Mjr Barns: ☐ | Corn Cribs, 1: ☐, 2: ☐, 3+: ☐
Garage: ☐ | Mach. Shed: ☐ | Grainery: ☐ | Smokehouse: ☐ | Summer Kitchen: ☐ | Silo: ☐ | Windmill: ☐
Grain Bins: ☐ | Pump House: ☐ | Hog Houses: ☐ | Chicken Coop: ☐ | Outhouse: ☐ | Mobile Homes: ☐
Sheds, 1-3: ☐ 3+: ☐ | Metal Bldgs: ☐ | Comments

FRAME# 14 | Pres. Funct.: Res / Cottage | Same ? ☐

Residence: X | Outbuilding: ☐ | Public: ☐ | Commercial: ☐ | Barn: ☐ | Industrial: ☐ | Structural: ☐ | Religious: ☐
Deteriorated: ☐ | Abandoned: ☐ | Lrg: ☐ | Md: X | Sml: ☐
| | | | | or: | Stories: 1: ☐ | 1½: X | 2: ☐ | 2+: ☐
Frame: ☐ | Masonry: ☐ | Pole: ☐ | Log: ☐ | Other
Clpbd: ☐ | Weathrbd: X | Vert: ☐ | Wd. Shngl: ☐ | Brick: ☐
Stone: ☐ | Block: ☐ | Metal: ☐ | Asbestos: ☐ | Vinyl: ☐ | Tar Ppr: ☐
Brick: ☐ | Stone: ☐ | Block: ☐ | Poured or Stucco: ☐ | Tile: ☐ | Stilts
Gable: X | Hipped: ☐ | Flat: ☐ | Mansard: ☐ | Other
Asphalt Shngl: X | Metal: ☐ | Wood Shngl: ☐ | Other
Good: X | Fair: ☐ | Altr: ☐ | Vy Altd: ☐ | Add., Major: ☐ | Minor: ☐
1700-1799: ☐ | 1800-1859: ☐ | 1860-1910: ☐ | 1910-1945: X

Bibliography and further notes on Reverse

Surveyed by _____ Date _____

| | |
|---|---|
| BUILDING 2 | FRAME# / Pres. Funct. / Same ? ☐ |
| Original Function | Residence: ☐ Outbuilding: ☐ Public: ☐ Commercial: ☐ Barn: ☐ Industrial: ☐ Structural: ☐ Religious: ☐ |
| Condition/Use/Size | Deteriorated: ☐ Abandoned: ☐ Lrg: ☐ Md: ☐ Sml: ☐ |
| Building TYPE | or / Stories: 1: ☐ 1½: ☐ 2: ☐ 2+: ☐ |
| Structure | Frame: ☐ Masonry: ☐ Pole: ☐ Log: ☐ Other |
| Siding material | Clpbd: ☐ Weathrbd: ☐ Vert: ☐ Wd. Shngl: ☐ Brick: ☐ Stone: ☐ Block: ☐ Metal: ☐ Asbestos: ☐ Vinyl: ☐ Tar Ppr: ☐ |
| Foundation | Brick: ☐ Stone: ☐ Block: ☐ Poured or Stucco: ☐ Tile: ☐ |
| Roof | Gable: ☐ Hipped: ☐ Flat: ☐ Mansard: ☐ Other |
| Roof Material | Asphalt Shngl: ☐ Metal: ☐ Wood Shngl: ☐ Other |
| Integrity | Good: ☐ Fair: ☐ Altr: ☐ Vy Altd: ☐ Add., Major: ☐ Minor: ☐ |
| Period | 1700-1799: ☐ 1800-1859: ☐ 1860-1910: ☐ 1910-1945: ☐ |
| BUILDING 3 | or / Note |
| BUILDING 4 | or / Note |

IL 422-0465

HOUSE IS NOT WELL KEPT BUT APPEARS TO BE ORIGINAL

## ILLINOIS RURAL SURVEY

County: McHenry | Site #: 3017 | Town:
¼: SW | Sec: 8 | TWP: 45N | Range: 9E
Street: 802 RIVER TERR | Street View: X

Industrial/Commercial Complex w/3 or more Bldgs.: [ ]

FARMSTEAD [ ]

House: X | 2 Houses: [ ] | 1 Major Barn: [ ] | 2 Mjr Barns: [ ] | 3 Mjr Barns: [ ] | Corn Cribs, 1: [ ], 2: [ ], 3+: [ ]
Garage: X | Mach Shed: [ ] | Grainery: [ ] | Smokehouse: [ ] | Summer Kitchen: [ ] | Silo: [ ] | Windmill: [ ]
Grain Bins: [ ] | Pump House: [ ] | Hog Houses: [ ] | Chicken Coop: [ ] | Outhouse: [ ] | Mobile Homes: [ ]
Sheds, 1-3: [ ] 3+: [ ] | Metal Bldgs: [ ] | Comments:



PHOTO (Additional photos on back)

FRAME# 15 | Pres. Funct.: Res | Same ? [ ]

Residence [ ] Outbuilding [ ] Public [ ] Commercial [ ] Barn [ ] Industrial [ ] Structural [ ] Religious [ ]

Deteriorated [ ] Abandoned [ ] Lrg [ ] Mid X Sml [ ]

1012 or | Stories: 1 [ ] 1½ X 2 [ ] 2½ [ ]

Frame [ ] Masonry [ ] Pole [ ] Log [ ] Other

Clpbd [ ] Weatherbd [ ] Vert [ ] Wd Shngl [ ] Brick [ ]
Stone [ ] Block [ ] Metal X Asbestos [ ] Vinyl [ ] Tar Ppr [ ]

Brick [ ] Stone [ ] Block [ ] Poured or Stucco [ ] Tile [ ]

Gable X Hipped [ ] Flat [ ] Mansard [ ] Other

Asphalt Shngl X Metal [ ] Wood Shngl [ ] Other

Good X Fair [ ] Attr [ ] Vy Attd [ ] Add., Major [ ] Minor [ ]

1700-1799 [ ] 1800-1859 [ ] 1860-1910: [ ] 1910-1945* X pass. older

Bibliography and further notes on Reverse

Surveyed by: Date:

| | |
|---|---|
| BUILDING 2 | FRAME# / Pres. Funct. / Same ? [ ] |
| Original Function | Residence [ ] Outbuilding [ ] Public [ ] Commercial [ ] Barn [ ] Industrial [ ] Structural [ ] Religious [ ] |
| Condition/Nature | Deteriorated [ ] Abandoned [ ] Lrg [ ] Mid [ ] Sml [ ] |
| Building TYPE | or / Stories: 1 [ ] 1½ [ ] 2 [ ] 2½ [ ] |
| Structure | Frame [ ] Masonry [ ] Pole [ ] Log [ ] Other |
| Siding material | Clpbd [ ] Weatherbd [ ] Vert [ ] Wd Shngl [ ] Brick [ ] Stone [ ] Block [ ] Metal [ ] Asbestos [ ] Vinyl [ ] Tar Ppr [ ] |
| Foundation | Brick [ ] Stone [ ] Block [ ] Poured or Stucco [ ] Tile [ ] |
| Roof | Gable [ ] Hipped [ ] Flat [ ] Mansard [ ] Other |
| Roof Material | Asphalt Shngl [ ] Metal [ ] Wood Shngl [ ] Other |
| Integrity | Good [ ] Fair [ ] Attr [ ] Vy Attd [ ] Add., Major [ ] Minor [ ] |
| Period | 1700-1799 [ ] 1800-1859 [ ] 1860-1910 [ ] 1910-1945 [ ] |
| BUILDING 3 | or / Note |
| BUILDING 4 | or / Note: |

IL 422-0465

## ILLINOIS RURAL SURVEY

County: McHenry | Site #: 3018 | Town:
¼: SW | Sec: 8 | TWP: 45N | Range: 9E
Street: 803 RIVER TERR | Street View: [ ]

Industrial/Commercial Complex w/3 or more Bldgs: [ ]

FARMSTEAD [ ]

House: X | 2 Houses: [ ] | 1 Major Barn: [ ] | 2 Mjr Barns: [ ] | 3 Mjr Barns: [ ] | Corn Cribs, 1: [ ], 2: [ ], 3+: [ ]
Garage: [ ] | Mach. Shed: [ ] | Grainery: [ ] | Smokehouse: [ ] | Summer Kitchen: [ ] | Silo: [ ] | Windmill: [ ]
Grain Bins: [ ] | Pump House: [ ] | Hog Houses: [ ] | Chicken Coop: [ ] | Outhouse: [ ] | Mobile Homes: [ ]
Sheds, 1-3: [ ] 3+: [ ] | Metal Bldgs: [ ] | Comments: Very small cabin, also



PHO GOES

FRAME# 16 | Pres. Funct.: Cottage | Same ? [ ]

Residence [ ] Outbuilding [ ] Public [ ] Commercial [ ] Barn [ ] Industrial [ ] Structural [ ] Religious [ ]

Deteriorated [ ] Abandoned [ ] Lrg [ ] Mid X Sml [ ]

1/1/1 or | Stories: 1½ X 1½ [ ] 2 [ ] 2½ [ ]

Frame [ ] Masonry [ ] Pole [ ] Log [ ] Other

Clpbd [ ] Weatherbd [ ] Vert [ ] Wd Shngl [ ] Brick [ ]
Stone [ ] Block [ ] Metal [ ] Asbestos [ ] Vinyl [ ] Tar Ppr [ ] Logs-Vertical

Brick [ ] Stone [ ] Block [ ] Poured or Stucco [ ] Tile [ ]

Gable X Hipped [ ] Flat [ ] Mansard [ ] Other

Asphalt Shngl X Metal [ ] Wood Shngl [ ] Other

Good X Fair [ ] Attr [ ] Vy Attd [ ] Add., Major [ ] Minor [ ]

1700-1799 [ ] 1800-1859 [ ] 1860-1910 [ ] 1910-1945 X

Bibliography and further notes on Reverse

Surveyed by: Date:

| | |
|---|---|
| BUILDING 2 | FRAME# / Pres. Funct. / Same ? [ ] |
| Original Function | Residence [ ] Outbuilding [ ] Public [ ] Commercial [ ] Barn [ ] Industrial [ ] Structural [ ] Religious [ ] |
| Condition/Nature | Deteriorated [ ] Abandoned [ ] Lrg [ ] Mid [ ] Sml [ ] |
| Building TYPE | or / Stories: 1 [ ] 1½ [ ] 2 [ ] 2½ [ ] |
| Structure | Frame [ ] Masonry [ ] Pole [ ] Log [ ] Other |
| Siding material | Clpbd [ ] Weatherbd [ ] Vert [ ] Wd Shngl [ ] Brick [ ] Stone [ ] Block [ ] Metal [ ] Asbestos [ ] Vinyl [ ] Tar Ppr [ ] |
| Foundation | Brick [ ] Stone [ ] Block [ ] Poured or Stucco [ ] Tile [ ] |
| Roof | Gable [ ] Hipped [ ] Flat [ ] Mansard [ ] Other |
| Roof Material | Asphalt Shngl [ ] Metal [ ] Wood Shngl [ ] Other |
| Integrity | Good [ ] Fair [ ] Attr [ ] Vy Attd [ ] Add., Major [ ] Minor [ ] |
| Period | 1700-1799 [ ] 1800-1859 [ ] 1860-1910 [ ] 1910-1945 [ ] |
| BUILDING 3 | or / Note |
| BUILDING 4 | or / Note |

IL 422-0465

## ILLINOIS RURAL SURVEY

County: Montgomery | Site #: 3019 | Town:

Qtr: SW | Sec: 8 | TWP: 45 N | Range: 9E

Street: RIVER TERR | Street View: [ ]

Industrial/Commercial Complex w/3 or more Bldgs.: [ ]

FARMSTEAD [ ]

House: [ ] 2 Houses: [ ] 1 Major Barn [ ] 2 Mjr Barns: [ ] 3 Mjr Barns: [ ] Corn Cribs, 1: [ ], 2: [ ], 3+: [ ]

Garage [ ] Mach. Shed: [ ] Grainery: [ ] Smokehouse: [ ] Summer Kitchen [ ] Silo [ ] Windmill [ ]

Grain Bins [ ] Pump House: [ ] Hog Houses: [ ] Chicken Coop: [ ] Outhouse [ ] Mobile Homes [ ]

Sheds, 1-3 [ ] 3+: [ ] Metal Bldgs: [ ] Comments



FRAME# 17 | Pres. Funct: Storage - Has Shed door | Same ? [ ]

Residence [X] Outbuilding [ ] Public: [ ] Commercial [ ] Barn: [ ] Industrial [ ] Structural [ ] Religious [ ]

Deteriorated: [ ] Abandoned: [ ] Lrg [ ] Md [ ] Sml [ ]

| | | | | or | Stories: 1 [ ] 1½ [X] 2 [ ] 2+ [ ]

Frame [ ] Masonry: [ ] Pole [ ] Log [ ] Other

Clpbd [ ] Weatherbd: [ ] Vert [ ] Wd. Shngl [ ] Brick [ ]

Stone [ ] Block [ ] Metal: [ ] Asbestos [X] Vinyl [ ] Tar Ppr [ ]

Brick: [ ] Stone: [ ] Block: [ ] Poured or Stucco: [X] Tile: [ ]

Gable [X] Hipped [ ] Flat: [ ] Mansard [ ] Other

Asphalt Shngl [X] Metal [ ] Wood Shngl [ ] Other

Good [ ] Fair [X] Alt: [ ] Vy Alt'd: [ ] Add., Major [ ] Minor: [ ]

1700-1799 [ ] 1800-1859 [ ] 1860-1910 [ ] 1910-1945 [X]

Bibliography and further notes on Reverse

Surveyed by Date

| | |
|---|---|
| #1 BUILDING 2 | FRAME# / Pres. Funct / Same ? [ ] |
| Original Function | Residence [ ] Outbuilding [ ] Public [ ] Commercial [ ] Barn [ ] Industrial [ ] Structural [ ] Religious [ ] |
| Condition/Vacant/Size | Deteriorated [ ] Abandoned [ ] Lrg [ ] Md [ ] Sml [ ] |
| Building TYPE | or / Stories: 1 [ ] 1½ [ ] 2 [ ] 2+ [ ] |
| Structure | Frame [ ] Masonry [ ] Pole [ ] Log [ ] Other |
| Siding material | Clpbd [ ] Weatherbd [ ] Vert [ ] Wd Shngl [ ] Brick [ ] Stone [ ] Block [ ] Metal [ ] Asbestos [ ] Vinyl [ ] Tar Ppr [ ] |
| Foundation | Brick [ ] Stone [ ] Block [ ] Poured or Stucco [ ] Tile [ ] |
| Roof | Gable [ ] Hipped [ ] Flat [ ] Mansard [ ] Other |
| Roof Material | Asphalt Shngl [ ] Metal [ ] Wood Shngl [ ] Other |
| Integrity | Good [ ] Fair [ ] Alt: [ ] Vy Alt'd [ ] Add., Major [ ] Minor [ ] |
| Period | 1700-1799 [ ] 1800-1859 [ ] 1860-1910 [ ] 1910-1945 [ ] |
| BUILDING 3 | or / Note: |
| BUILDING 4 | or / Note |

R 422-0465

## ILLINOIS RURAL SURVEY

County: Montgomery | Site #: 3020 | Town:

Qtr: SW | Sec: 8 | TWP: 45 N | Range: 9E

Street: 900 RIVER TERR | Street View: [X]

Industrial/Commercial Complex w/3 or more Bldgs [ ]

FARMSTEAD [ ]

House: [ ] 2 Houses: [ ] 1 Major Barn: [ ] 2 Mjr Barns: [ ] 3 Mjr Barns: [ ] Corn Cribs, 1: [ ], 2: [ ], 3+: [ ]

Garage [ ] Mach. Shed [ ] Grainery [ ] Smokehouse [ ] Summer Kitchen [ ] Silo [ ] Windmill [ ]

Grain Bins [ ] Pump House [ ] Hog Houses [ ] Chicken Coop [ ] Outhouse [ ] Mobile Homes: [ ]

Sheds, 1-3 [ ] 3+ [ ] Metal Bldgs [ ] Comments



FRAME# 16 | Pres. Funct: Res | Same ? [ ]

Residence [X] Outbuilding [ ] Public: [ ] Commercial [ ] Barn [ ] Industrial [ ] Structural [ ] Religious [ ]

Deteriorated [ ] Abandoned [ ] Lrg [ ] Md [X] Sml [ ]

| | | | | or | Stories: 1 [ ] 1½ [X] 2 [ ] 2+ [ ]

Frame [X] Masonry [ ] Pole [ ] Log [ ] Other

Clpbd [ ] Weatherbd [ ] Vert [ ] Wd Shngl [ ] Brick [ ]

Stone [ ] Block [ ] Metal: [ ] Asbestos: [ ] Vinyl [X] Tar Ppr [ ]

Brick [ ] Stone [ ] Block [X] Poured or Stucco [ ] Tile [ ]

Gable [X] Hipped [ ] Flat: [ ] Mansard [ ] Other:

Asphalt Shngl [X] Metal [ ] Wood Shngl [ ] Other

Good [ ] Fair [X] Alt: [ ] Vy Alt'd: [ ] Add., Major [X] Minor: [ ]

1700-1799 [ ] 1800-1859 [ ] 1860-1910 [ ] 1910-1945 [X]

Bibliography and further notes on Reverse

Surveyed by Date:

| | |
|---|---|
| #1 BUILDING 2 | FRAME# / Pres. Funct / Same ? [ ] |
| Original Function | Residence [ ] Outbuilding [ ] Public [ ] Commercial [ ] Barn [ ] Industrial [ ] Structural [ ] Religious [ ] |
| Condition/Vacant/Size | Deteriorated [ ] Abandoned [ ] Lrg [ ] Md [ ] Sml [ ] |
| Building TYPE | or / Stories: 1 [ ] 1½ [ ] 2 [ ] 2+ [ ] |
| Structure | Frame [ ] Masonry [ ] Pole [ ] Log [ ] Other |
| Siding material | Clpbd [ ] Weatherbd [ ] Vert [ ] Wd Shngl [ ] Brick [ ] Stone [ ] Block [ ] Metal [ ] Asbestos [ ] Vinyl [ ] Tar Ppr [ ] |
| Foundation | Brick [ ] Stone [ ] Block [ ] Poured or Stucco [ ] Tile [ ] |
| Roof | Gable [ ] Hipped [ ] Flat [ ] Mansard [ ] Other |
| Roof Material | Asphalt Shngl [ ] Metal [ ] Wood Shngl [ ] Other |
| Integrity | Good [ ] Fair [ ] Alt: [ ] Vy Alt'd [ ] Add., Major [ ] Minor [ ] |
| Period | 1700-1799 [ ] 1800-1859 [ ] 1860-1910 [ ] 1910-1945 [ ] |
| BUILDING 3 | or / Note: |
| BUILDING 4 | or / Note |

R 422-0466

## ILLINOIS RURAL SURVEY

County: McHenry | Site #: 3021 | Town:

¼: SW | Sec: 8 | TWP: N5N | Range: 9E

Street: 910 RIVER TERR | Street View: X

Industrial/Commercial Complex w/3 or more Bldgs.: ☐

FARMSTEAD ☐

House: ☐ 2 Houses: ☐ 1 Major Barn: ☐ 2 Mjr Barns: ☐ 3 Mjr Barns: ☐ Corn Cribs. 1: ☐, 2: ☐, 3+: ☐

Garage: ☐ Mach. Shed: ☐ Grainery: ☐ Smokehouse: ☐ Summer Kitchen: ☐ Silo: ☐ Windmill: ☐

Grain Bins: ☐ Pump House: ☐ Hog Houses: ☐ Chicken Coop: ☐ Outhouse: ☐ Mobile Homes: ☐

Sheds, 1-3: ☐ 3+: ☐ Metal Bldgs: ☐ Comments:



PHOTO HERE

FRAME# 19 | Pres. Funct.: Res. | Same ? ☒

Residence ☒ Outbuilding ☐ Public ☐ Commercial ☐ Barn ☐ Industrial ☐ Structural ☐ Religious ☐

Deteriorated ☐ Abandoned ☐ Lrg ☐ Md ☐ Sml ☐

1,014 or 111 | Stories: 1 ☐ 1½ ☐ 2 ☒ 2+ ☐

Frame ☐ Masonry ☐ Pole ☐ Log ☐ Other

Clpbd ☒ Weathbd ☐ Vert ☐ Wd. Shngl ☐ Brick ☐

Stone ☐ Block ☐ Metal ☐ Asbestos ☐ Vinyl ☐ Tar Ppr ☐

Brick ☐ Stone ☐ Block ☒ Poured or Stucco ☐ Tile ☐

Gable ☒ Hipped ☐ Flat ☐ Mansard ☐ Other

Asphalt Shngl ☒ Metal ☐ Wood Shngl ☐ Other:

Good ☐ Fair ☐ Alt ☒ Vy Alt ☐ Add., Major ☒ Minor ☐

1700-1799 ☐ 1800-1859 ☐ 1860-1910 ☐ 1910-1949 ☒

Bibliography and further notes on Reverse

Surveyed by Date

| | |
|---|---|
| BUILDING 2 | FRAME# / Pres. Funct. / Same ? ☐ |
| Original Function | Residence ☐ Outbuilding ☐ Public ☐ Commercial ☐ Barn ☐ Industrial ☐ Structural ☐ Religious ☐ |
| Condition/Size | Deteriorated ☐ Abandoned ☐ Lrg ☐ Md ☐ Sml ☐ |
| Building TYPE | or / Stories: 1 ☐ 1½ ☐ 2 ☐ 2+ ☐ |
| Structure | Frame ☐ Masonry ☐ Pole ☐ Log ☐ Other |
| Siding material | Clpbd ☐ Weathbd ☐ Vert ☐ Wd. Shngl ☐ Brick ☐ Stone ☐ Block ☐ Metal ☐ Asbestos ☐ Vinyl ☐ Tar Ppr ☐ |
| Foundation | Brick ☐ Stone ☐ Block ☐ Poured or Stucco ☐ Tile ☐ |
| Roof | Gable ☐ Hipped ☐ Flat ☐ Mansard ☐ Other |
| Roof Material | Asphalt Shngl ☐ Metal ☐ Wood Shngl ☐ Other |
| Integrity | Good ☐ Fair ☐ Alt ☐ Vy Alt ☐ Add., Major ☐ Minor ☐ |
| Period | 1700-1799 ☐ 1800-1859 ☐ 1860-1910 ☐ 1910-1945 ☐ |
| BUILDING 3 | or / Note |
| BUILDING 4 | or / Note |

IL 422-0465

## ILLINOIS RURAL SURVEY

County: McHenry | Site #: 3022 | Town:

¼: SW | Sec: 8 | TWP: N5N | Range: 9E

Street: 912 RIVER TERR | Street View: X

Industrial/Commercial Complex w/3 or more Bldgs.: ☐

FARMSTEAD ☐

House: ☐ 2 Houses: ☐ 1 Major Barn: ☐ 2 Mjr Barns: ☐ 3 Mjr Barns: ☐ Corn Cribs. 1: ☐, 2: ☐, 3+: ☐

Garage: ☐ Mach. Shed: ☐ Grainery: ☐ Smokehouse: ☐ Summer Kitchen: ☐ Silo: ☐ Windmill: ☐

Grain Bins: ☐ Pump House: ☐ Hog Houses: ☐ Chicken Coop: ☐ Outhouse: ☐ Mobile Homes: ☐

Sheds, 1-3: ☐ 3+: ☐ Metal Bldgs: ☐ Comments:



FRAME# 20 | Pres. Funct.: | Same ? ☐

Residence ☐ Outbuilding ☐ Public ☐ Commercial ☐ Barn ☐ Industrial ☐ Structural ☐ Religious ☐

Deteriorated ☐ Abandoned ☐ Lrg ☐ Md ☐ Sml ☐

1,095 or | Stories: 1 ☒ 1½ ☐ 2 ☐ 2+ ☐

Frame ☒ Masonry ☐ Pole ☐ Log ☐ Other

Clpbd ☒ Weathbd ☐ Vert ☐ Wd. Shngl ☐ Brick ☐

Stone ☐ Block ☐ Metal ☐ Asbestos ☐ Vinyl ☐ Tar Ppr ☐

Brick ☐ Stone ☐ Block ☐ Poured or Stucco ☐ Tile ☐ Stilts

Gable ☒ Hipped ☐ Flat ☐ Mansard ☐ Other

Asphalt Shngl ☒ Metal ☐ Wood Shngl ☐ Other:

Good ☐ Fair ☐ Alt ☒ Vy Alt ☐ Add., Major ☐ Minor ☐

1700-1799 ☐ 1800-1859 ☐ 1860-1910 ☐ 1910-1945 ☒

Bibliography and further notes on Reverse

Surveyed by Date

| | |
|---|---|
| BUILDING 2 | FRAME# / Pres. Funct. / Same ? ☐ |
| Original Function | Residence ☐ Outbuilding ☐ Public ☐ Commercial ☐ Barn ☐ Industrial ☐ Structural ☐ Religious ☐ |
| Condition/Size | Deteriorated ☐ Abandoned ☐ Lrg ☐ Md ☐ Sml ☐ |
| Building TYPE | or / Stories: 1 ☐ 1½ ☐ 2 ☐ 2+ ☐ |
| Structure | Frame ☐ Masonry ☐ Pole ☐ Log ☐ Other |
| Siding material | Clpbd ☐ Weathbd ☐ Vert ☐ Wd. Shngl ☐ Brick ☐ Stone ☐ Block ☐ Metal ☐ Asbestos ☐ Vinyl ☐ Tar Ppr ☐ |
| Foundation | Brick ☐ Stone ☐ Block ☐ Poured or Stucco ☐ Tile ☐ |
| Roof | Gable ☐ Hipped ☐ Flat ☐ Mansard ☐ Other |
| Roof Material | Asphalt Shngl ☐ Metal ☐ Wood Shngl ☐ Other |
| Integrity | Good ☐ Fair ☐ Alt ☐ Vy Alt ☐ Add., Major ☐ Minor ☐ |
| Period | 1700-1799 ☐ 1800-1859 ☐ 1860-1910 ☐ 1910-1945 ☐ |
| BUILDING 3 | or / Note |
| BUILDING 4 | or / Note |

IL 422-0465

## ILLINOIS RURAL SURVEY

County: McHenry | Site #: 3023 | Town:
¼: SW | Sec: 8 | TWP: 45N | Range: 9E
Street: 918 RIVER TERR | Street View: X
Industrial/Commercial Complex w/3 or more Bldgs.: ☐



FARMSTEAD ☐

House: X 2 Houses: ☐ 1 Major Barn: ☐ 2 Mj Barns: ☐ 3 Mj Barns: ☐ Corn Cribs: 1 ☐, 2 ☐, 3+ ☐
Garage: X Mach. Shed: ☐ Grainery: ☐ Smokehouse: ☐ Summer Kitchen ☐ Silo ☐ Windmill ☐
Grain Bins ☐ Pump House ☐ Hog Houses: ☐ Chicken Coop ☐ Outhouse: X Mobile Homes ☐
Sheds, 1-3: ☐ 3+: ☐ Metal Bldgs: ☐ Comments:

FRAME# 21 | Pres. Funct: Res/Cottage | Same? X

Residence: X Outbuilding ☐ Public: ☐ Commercial ☐ Barn ☐ Industrial ☐ Structural ☐ Religious ☐
Deteriorated ☐ Abandoned ☐ Lrg ☐ Md ☐ Sml ☐
105 or: | Stories: 1: ☐ 1½: X 2 ☐ 2+ ☐
Frame: X Masonry ☐ Pole ☐ Log ☐ Other
Clpbd: X Weatherbd: ☐ Vert ☐ Wd. Shngl ☐ Brick: ☐
Stone ☐ Block ☐ Metal ☐ Asbestos ☐ Vinyl ☐ Tar Ppr ☐
Brick: ☐ Stone: ☐ Block: ☐ Poured or Stucco: X Tile: ☐
Gable: X Hipped ☐ Flat ☐ Mansard ☐ Other:
Asphalt Shngl: X Metal ☐ Wood Shngl ☐ Other:
Good: X Fair: ☐ Alt: ☐ Vy Atld ☐ Adj., Major: ☐ Minor: ☐
1700-1799 ☐ 1800-1859 ☐ 1860-1910 ☐ 1910-1945: X

Bibliography and further notes on Reverse

Surveyed by: Date

| #1 BUILDING 2 | FRAME# Pres. Funct Same? ☐ |
|---|---|
| Original Function | Residence ☐ Outbuilding ☐ Public ☐ Commercial ☐ Barn ☐ Industrial ☐ Structural ☐ Religious ☐ |
| Condition/Integrity | Deteriorated ☐ Abandoned ☐ Lrg ☐ Md ☐ Sml ☐ |
| Building TYPE | or Stories: 1 ☐ 1½ ☐ 2 ☐ 2+ ☐ |
| Structure | Frame ☐ Masonry ☐ Pole ☐ Log ☐ Other |
| Siding material | Clpbd ☐ Weatherbd ☐ Vert ☐ Wd Shngl ☐ Brick ☐ Stone ☐ Block ☐ Metal ☐ Asbestos ☐ Vinyl ☐ Tar Ppr ☐ |
| Foundation | Brick ☐ Stone ☐ Block ☐ Poured or Stucco ☐ Tile ☐ |
| Roof | Gable ☐ Hipped ☐ Flat ☐ Mansard ☐ Other |
| Roof Material | Asphalt Shngl ☐ Metal ☐ Wood Shngl ☐ Other |
| Integrity | Good ☐ Fair ☐ Alt ☐ Vy Atld ☐ Adj., Major ☐ Minor ☐ |
| Period | 1700-1799 ☐ 1800-1859 ☐ 1860-1910 ☐ 1910-1945 ☐ |
| BUILDING 3 | or Note: |
| BUILDING 4 | or Note: |

IL 422-0465

## ILLINOIS RURAL SURVEY

County: McHenry | Site #: 3024 | Town:
¼: SW | Sec: 8 | TWP: 45N | Range: 9E
Street: 922 River Terr | Street View: X
Industrial/Commercial Complex w/3 or more Bldgs.: ☐



FARMSTEAD ☐

House: X 2 Houses: ☐ 1 Major Barn ☐ 2 Mj Barns ☐ 3 Mj Barns ☐ Corn Cribs: 1 ☐, 2 ☐, 3+ ☐
Garage: X Mach. Shed ☐ Grainery: ☐ Smokehouse: ☐ Summer Kitchen ☐ Silo ☐ Windmill ☐
Grain Bins ☐ Pump House ☐ Hog Houses: ☐ Chicken Coop ☐ Outhouse ☐ Mobile Homes ☐
Sheds, 1-3: ☐ 3+: ☐ Metal Bldgs: ☐ Comments:

FRAME# 22 | Pres. Funct: Res/Cottage | Same? X

Residence: X Outbuilding ☐ Public ☐ Commercial ☐ Barn ☐ Industrial ☐ Structural ☐ Religious ☐
Deteriorated ☐ Abandoned ☐ Lrg ☐ Md ☐ Sml ☐
or: | Stories: 1: X 1½ ☐ 2 ☐ 2+ ☐
Frame ☐ Masonry ☐ Pole ☐ Log ☐ Other
Clpbd: X Weatherbd ☐ Vert ☐ Wd Shngl ☐ Brick ☐
Stone ☐ Block ☐ Metal ☐ Asbestos ☐ Vinyl ☐ Tar Ppr ☐
Brick ☐ Stone ☐ Block ☐ Poured or Stucco ☐ Tile ☐
Gable: X Hipped ☐ Flat ☐ Mansard ☐ Other
Asphalt Shngl: X Metal ☐ Wood Shngl ☐ Other:
Good: X Fair ☐ Alt ☐ Vy Atld ☐ Adj., Major ☐ Minor ☐
1700-1799 ☐ 1800-1859 ☐ 1860-1910 ☐ 1910-1945: X

Bibliography and further notes on Reverse

Surveyed by: Date

| #1 BUILDING 2 | FRAME# Pres. Funct Same? ☐ |
|---|---|
| Original Function | Residence ☐ Outbuilding ☐ Public ☐ Commercial ☐ Barn ☐ Industrial ☐ Structural ☐ Religious ☐ |
| Condition/Integrity | Deteriorated ☐ Abandoned ☐ Lrg ☐ Md ☐ Sml ☐ |
| Building TYPE | or Stories: 1 ☐ 1½ ☐ 2 ☐ 2+ ☐ |
| Structure | Frame ☐ Masonry ☐ Pole ☐ Log ☐ Other |
| Siding material | Clpbd ☐ Weatherbd ☐ Vert ☐ Wd Shngl ☐ Brick ☐ Stone ☐ Block ☐ Metal ☐ Asbestos ☐ Vinyl ☐ Tar Ppr ☐ |
| Foundation | Brick ☐ Stone ☐ Block ☐ Poured or Stucco ☐ Tile ☐ |
| Roof | Gable ☐ Hipped ☐ Flat ☐ Mansard ☐ Other |
| Roof Material | Asphalt Shngl ☐ Metal ☐ Wood Shngl ☐ Other |
| Integrity | Good ☐ Fair ☐ Alt ☐ Vy Atld ☐ Adj., Major ☐ Minor ☐ |
| Period | 1700-1799 ☐ 1800-1859 ☐ 1860-1910 ☐ 1910-1945 ☐ |
| BUILDING 3 | or Note: |
| BUILDING 4 | or Note |

IL 422-0465

## ILLINOIS RURAL SURVEY

County: McHenry | Site #: 3025 | Town:
Qr: SW | Sec: 8 | TWP: 45N | Range: 9E
Street: 418 PITZEN RD | Street View: X

Industrial/Commercial Complex w/3 or more Bldgs: [ ]

FARMSTEAD [ ]

House: X 2 Houses: [ ] 1 Major Barn [ ] 2 Mj Barns: [ ] 3 Mj Barns: [ ] Corn Cribs: 1 [ ], 2 [ ], 3+ [ ]
Garage: X Mach. Shed: [ ] Grainery: [ ] Smokehouse: [ ] Summer Kitchen [ ] Silo [ ] Windmill [ ]
Grain Bins: [ ] Pump House: [ ] Hog Houses: [ ] Chicken Coop [ ] Outhouse [ ] Mobile Homes [ ]
Sheds, 1-3: [ ] 3+: [ ] Metal Bldgs: [ ] Comments: .....



| | | | |
|---|---|---|---|
| FRAME# 23 | Pres. Funct.: Cottage / Residence | Same ? [ ] | #1 BUILDING 2+ |
| Residence [ ] Outbuilding [ ] Public: [ ] Commercial [ ] Barn [ ] Industrial [ ] Structural [ ] Religious [ ] | | | Original Function |
| Deteriorated [ ] Abandoned [ ] Lrg [ ] Md [ ] Sml [ ] | | | Condition/Closure |
| [ ] [ ] [ ] or | Stories: 1 [ ] 1½ [X] 2 [ ] 2+ [ ] | | Building TYPE |
| Frame X Masonry [ ] Pole [ ] Log [ ] Other ..... | | | Structure |
| Clpbd [ ] Weatherbd. [ ] Vert: [ ] Wd. Shngl [ ] Brick [ ] Stone [ ] Block [ ] Metal [ ] Asbestos X Vinyl [ ] Tar Ppr [ ] | | | Siding material |
| Brick [ ] Stone: [ ] Block: [ ] Poured or Stucco [ ] Tile: [ ] | | | Foundation |
| Gable X Hipped X Flat [ ] Mansard [ ] Other | | | Roof |
| Asphalt Shngl X Metal [ ] Wood Shngl [ ] Other: ..... | | | Roof Material |
| Good [ ] Fair [ ] Alt: [ ] Vy Alld [ ] Add., Major: [ ] Minor: [ ] | | | Integrity |
| 1700-1799 [ ] 1800-1859 [ ] 1860-1910: [ ] 1910-1945 X | | | Period |
| | | | BUILDING 3 |
| | | | BUILDING 4 |

Bibliography and further notes on Reverse

Surveyed by: ..... Date

IL 422-0465

| | | | |
|---|---|---|---|
| FRAME# | Pres. Funct. | Same ? [ ] | |
| Residence [ ] Outbuilding [ ] Public: [ ] Commercial [ ] Barn [ ] Industrial [ ] Structural [ ] Religious [ ] | | | |
| Deteriorated [ ] Abandoned [ ] Lrg [ ] Md [ ] Sml [ ] | | | |
| [ ] [ ] [ ] or | Stories: 1 [ ] 1½ [ ] 2 [ ] 2+ [ ] | | |
| Frame [ ] Masonry [ ] Pole [ ] Log [ ] Other | | | |
| Clpbd [ ] Weatherbd [ ] Vert [ ] Wd Shngl [ ] Brick [ ] Stone [ ] Block [ ] Metal [ ] Asbestos [ ] Vinyl [ ] Tar Ppr [ ] | | | |
| Brick [ ] Stone [ ] Block [ ] Poured or Stucco [ ] Tile [ ] | | | |
| Gable [ ] Hipped [ ] Flat [ ] Mansard [ ] Other | | | |
| Asphalt Shngl [ ] Metal [ ] Wood Shngl [ ] Other | | | |
| Good [ ] Fair [ ] Alt: [ ] Vy Alld [ ] Add., Major [ ] Minor [ ] | | | |
| 1700-1799 [ ] 1800-1859 [ ] 1860-1910 [ ] 1910-1945 [ ] | | | |
| [ ] [ ] [ ] or | Note | | |
| [ ] [ ] [ ] or | Note: | | |

## ILLINOIS RURAL SURVEY

County: McHenry | Site #: 3026 | Town:
Qr: SW | Sec: 8 | TWP: 45N | Range: 9E
Street: 422 PITZEN | Street View: X

Industrial/Commercial Complex w/3 or more Bldgs: [ ]

FARMSTEAD [ ]

House [ ] 2 Houses [ ] 1 Major Barn [ ] 2 Mj Barns [ ] 3 Mj Barns [ ] Corn Cribs: 1 [ ], 2 [ ], 3+ [ ]
Garage [ ] Mach. Shed [ ] Grainery [ ] Smokehouse [ ] Summer Kitchen [ ] Silo [ ] Windmill [ ]
Grain Bins [ ] Pump House [ ] Hog Houses [ ] Chicken Coop [ ] Outhouse [ ] Mobile Homes [ ]
Sheds, 1-3 [ ] 3+ [ ] Metal Bldgs [ ] Comments:



| | | | |
|---|---|---|---|
| FRAME# 24 | Pres. Funct. Res | Same ? [ ] | #1 BUILDING 2+ |
| Residence [ ] Outbuilding [ ] Public: [ ] Commercial [ ] Barn [ ] Industrial [ ] Structural [ ] Religious [ ] | | | Original Function |
| Deteriorated [ ] Abandoned [ ] Lrg [ ] Md X Sml [ ] | | | Condition/closure |
| 1 0 1 1 or | Stories: 1 [ ] 1½ [ ] 2 X 2+ [ ] | | Building TYPE |
| Frame X Masonry [ ] Pole [ ] Log [ ] Other | | | Structure |
| Clpbd [ ] Weatherbd [ ] Vert X Wd Shngl [ ] Brick [ ] Stone: [ ] Block: [ ] Metal: [ ] Asbestos [ ] Vinyl [ ] Tar Ppr: [ ] | | | Siding material |
| Brick [ ] Stone [ ] Block [ ] Poured or Stucco [ ] Tile [ ] | | | Foundation |
| Gable X Hipped [ ] Flat [ ] Mansard [ ] Other | | | Roof |
| Asphalt Shngl X Metal [ ] Wood Shngl [ ] Other | | | Roof Material |
| Good [ ] Fair X Alt: [ ] Vy Alld [ ] Add., Major: [ ] Minor: [ ] | | | Integrity |
| 1700-1799 [ ] 1800-1859: [ ] 1860-1910 X 1910-1945: [ ] | | | Period |
| | | | BUILDING 3 |
| | | | BUILDING 4 |

Bibliography and further notes on Reverse

Surveyed by: ..... Date

IL 422-0465

| | | | |
|---|---|---|---|
| FRAME# | Pres. Funct. | Same ? [ ] | |
| Residence [ ] Outbuilding [ ] Public: [ ] Commercial [ ] Barn [ ] Industrial [ ] Structural [ ] Religious [ ] | | | |
| Deteriorated [ ] Abandoned [ ] Lrg [ ] Md [ ] Sml [ ] | | | |
| [ ] [ ] [ ] or | Stories: 1 [ ] 1½ [ ] 2 [ ] 2+ [ ] | | |
| Frame [ ] Masonry [ ] Pole [ ] Log [ ] Other | | | |
| Clpbd [ ] Weatherbd [ ] Vert [ ] Wd Shngl [ ] Brick [ ] Stone [ ] Block [ ] Metal [ ] Asbestos [ ] Vinyl [ ] Tar Ppr [ ] | | | |
| Brick [ ] Stone [ ] Block [ ] Poured or Stucco [ ] Tile [ ] | | | |
| Gable [ ] Hipped [ ] Flat [ ] Mansard [ ] Other | | | |
| Asphalt Shngl [ ] Metal [ ] Wood Shngl [ ] Other | | | |
| Good [ ] Fair [ ] Alt: [ ] Vy Alld [ ] Add., Major [ ] Minor [ ] | | | |
| 1700-1799 [ ] 1800-1859 [ ] 1860-1910 [ ] 1910-1945 [ ] | | | |
| [ ] [ ] [ ] or | Note | | |
| [ ] [ ] [ ] or | Note | | |

## ILLINOIS RURAL SURVEY

County: McDonough | Site #: 3027 | Town:
¼: SW | Sec: 8 | TWP: 4N | Range: 9E
Street: 4112 PITZEN RD | Street View: X

Industrial/Commercial Complex w/3 or more Bldgs. [ ]

FARMSTEAD [ ]

House: X 2 Houses: [ ] 1 Major Barn: [ ] 2 Mj Barns: [ ] 3 Mj Barns: [ ] Corn Cribs, 1 [ ], 2 [ ], 3+ [ ]
Garage: [ ] Mach Shed: [ ] Granary: [ ] Smokehouse: [ ] Summer Kitchen: [ ] Silo: [ ] Windmill: [ ]
Grain Bins: [ ] Pump House: [ ] Hog Houses: [ ] Chicken Coop: [ ] Outhouse: [ ] Mobile Homes: [ ]
Sheds: 1-3 [ ] 3+: [ ] Metal Bldgs: [ ] Comments:



| FRAME# 25 | Pres. Funct.: | Same ? [ ] | #1 BUILDING 2 | FRAME# | Pres. Funct. | Same ? [ ] |
|---|---|---|---|---|---|---|
| Residence: X Outbuilding: [ ] Public: [ ] Commercial: [ ] Barn: [ ] Industrial: [ ] Structural: [ ] Religious: [ ] | | | Original Function | Residence: [ ] Outbuilding: [ ] Public: [ ] Commercial: [ ] Barn: [ ] Industrial: [ ] Structural: [ ] Religious: [ ] | | |
| Deteriorated: [ ] Abandoned: [ ] Lrg: [ ] Md: [ ] Sml: [ ] | | | Condition/Integrity | Deteriorated: [ ] Abandoned: [ ] Lrg: [ ] Md: [ ] Sml: [ ] | | |
| 1 0 1 or | Stories: 1: [ ] 1-½: [ ] 2: X 2+: [ ] | | Building TYPE | or | Stories: 1: [ ] 1-½: [ ] 2: [ ] 2+: [ ] | |
| Frame: X Masonry: [ ] Pole: [ ] Log: [ ] Other: | | | Structure | Frame: [ ] Masonry: [ ] Pole: [ ] Log: [ ] Other | | |
| Clpbd: [ ] Weatherbd: [ ] Vert: [ ] Wd Shngl: [ ] Brick: [ ] Stone: [ ] Block: [ ] Metal: X Asbestos: [ ] Vinyl: [ ] Tar Ppr: [ ] | | | Siding material | Clpbd: [ ] Weatherbd: [ ] Vert: [ ] Wd Shngl: [ ] Brick: [ ] Stone: [ ] Block: [ ] Metal: [ ] Asbestos: [ ] Vinyl: [ ] Tar Ppr: [ ] | | |
| Brick: [ ] Stone: [ ] Block: [ ] Poured or Stucco: [ ] Tile: [ ] | | | Foundation | Brick: [ ] Stone: [ ] Block: [ ] Poured or Stucco: [ ] Tile: [ ] | | |
| Gable: X Hipped: [ ] Flat: [ ] Mansard: [ ] Other: | | | Roof | Gable: [ ] Hipped: [ ] Flat: [ ] Mansard: [ ] Other | | |
| Asphalt Shngl: X Metal: [ ] Wood Shngl: [ ] Other: | | | Roof Material | Asphalt Shngl: [ ] Metal: [ ] Wood Shngl: [ ] Other | | |
| Good: [ ] Fair: X Altr: [ ] Vy Altd: [ ] Add., Major: X Minor: [ ] | | | Integrity | Good: [ ] Fair: [ ] Altr: [ ] Vy Altd: [ ] Add., Major: [ ] Minor: [ ] | | |
| 1700-1799: [ ] 1800-1859: [ ] 1860-1910: X 1910-1945: [ ] | | | Period | 1700-1799: [ ] 1800-1859: [ ] 1860-1910: [ ] 1910-1945: [ ] | | |
| | | | BUILDING 3 | or | Note | |
| Bibliography and further notes on Reverse | | | BUILDING 4 | or | Note | |
| Surveyed by | Date | | | | | |

IL 422-0465

## ILLINOIS RURAL SURVEY

County: McDonough | Site #: 3028 | Town:
¼: SW | Sec: 8 | TWP: 4N | Range: 9E
Street: 4110 PITZEN RD | Street View: X

Industrial/Commercial Complex w/3 or more Bldgs. [ ]

FARMSTEAD [ ]

House: [ ] 2 Houses: [ ] 1 Major Barn: [ ] 2 Mj Barns: [ ] 3 Mj Barns: [ ] Corn Cribs, 1 [ ], 2 [ ], 3+ [ ]
Garage: [ ] Mach Shed: [ ] Granary: [ ] Smokehouse: [ ] Summer Kitchen: [ ] Silo: [ ] Windmill: [ ]
Grain Bins: [ ] Pump House: [ ] Hog Houses: [ ] Chicken Coop: [ ] Outhouse: [ ] Mobile Homes: [ ]
Sheds: 1-3 [ ] 3+: [ ] Metal Bldgs: [ ] Comments:



| FRAME# 26 | Pres. Funct.: Res | Same ? X | #1 BUILDING 2 | FRAME# | Pres. Funct. | Same ? [ ] |
|---|---|---|---|---|---|---|
| Residence: X Outbuilding: [ ] Public: [ ] Commercial: [ ] Barn: [ ] Industrial: [ ] Structural: [ ] Religious: [ ] | | | Original Function | Residence: [ ] Outbuilding: [ ] Public: [ ] Commercial: [ ] Barn: [ ] Industrial: [ ] Structural: [ ] Religious: [ ] | | |
| Deteriorated: [ ] Abandoned: [ ] Lrg: [ ] Md: [ ] Sml: X | | | Condition/Integrity | Deteriorated: [ ] Abandoned: [ ] Lrg: [ ] Md: [ ] Sml: [ ] | | |
| 1 0 4 or | Stories: 1: [ ] 1-½: [ ] 2: X 2+: [ ] | | Building TYPE | or | Stories: 1: [ ] 1-½: [ ] 2: [ ] 2+: [ ] | |
| Frame: X Masonry: [ ] Pole: [ ] Log: [ ] Other: | | | Structure | Frame: [ ] Masonry: [ ] Pole: [ ] Log: [ ] Other | | |
| Clpbd: [ ] Weatherbd: [ ] Vert: [ ] Wd Shngl: [ ] Brick: [ ] Stone: [ ] Block: [ ] Metal: X Asbestos: [ ] Vinyl: [ ] Tar Ppr: [ ] | | | Siding material | Clpbd: [ ] Weatherbd: [ ] Vert: [ ] Wd Shngl: [ ] Brick: [ ] Stone: [ ] Block: [ ] Metal: [ ] Asbestos: [ ] Vinyl: [ ] Tar Ppr: [ ] | | |
| Brick: [ ] Stone: [ ] Block: [ ] Poured or Stucco: [ ] Tile: [ ] | | | Foundation | Brick: [ ] Stone: [ ] Block: [ ] Poured or Stucco: [ ] Tile: [ ] | | |
| Gable: [ ] Hipped: X Flat: [ ] Mansard: [ ] Other: | | | Roof | Gable: [ ] Hipped: [ ] Flat: [ ] Mansard: [ ] Other | | |
| Asphalt Shngl: X Metal: [ ] Wood Shngl: [ ] Other | | | Roof Material | Asphalt Shngl: [ ] Metal: [ ] Wood Shngl: [ ] Other | | |
| Good: [ ] Fair: X Altr: [ ] Vy Altd: [ ] Add., Major: [ ] Minor: [ ] | | | Integrity | Good: [ ] Fair: [ ] Altr: [ ] Vy Altd: [ ] Add., Major: [ ] Minor: [ ] | | |
| 1700-1799: [ ] 1800-1859: [ ] 1860-1910: [ ] 1910-1945: X | | | Period | 1700-1799: [ ] 1800-1859: [ ] 1860-1910: [ ] 1910-1945: [ ] | | |
| | | | BUILDING 3 | or | Note | |
| Bibliography and further notes on Reverse | | | BUILDING 4 | or | Note | |
| Surveyed by | Date | | | | | |

IL 422-0465

## ILLINOIS RURAL SURVEY

County: McHenry | Site #: 3029 | Town:

¼: SW | Sec: 8 | TWP: 45 N | Range: 9E

Street: 4114 PITZEN | Street View: X

Industrial/Commercial Complex w/3 or more Bldgs: ☐

FARMSTEAD [ ]

House: X | 2 Houses: ☐ | 1 Major Barn: ☐ | 2 Mjr Barns: ☐ | 3 Mjr Barns: ☐ | Corn Cribs, 1 ☐, 2 ☐, 3+ ☐

Garage: X | Mach. Shed: ☐ | Granery: ☐ | Smokehouse: ☐ | Summer Kitchen: ☐ | Silo: ☐ | Windmill: ☐

Grain Bins: ☐ | Pump House: ☐ | Hog Houses: ☐ | Chicken Coop: ☐ | Outhouse: ☐ | Mobile Homes: ☐

Sheds, 1-3: ☐ 3+: ☐ | Metal Bldgs: ☐ | Comments:

FRAME # 27 | Pres. Funct: Res | Same ? [ ]

Residence: ☐ | Outbuilding: ☐ | Public: ☐ | Commercial: ☐ | Barn: ☐ | Industrial: ☐ | Structural: ☐ | Religious: ☐

Deteriorated: ☐ | Abandoned: ☐ | Lrg: ☐ | Md: ☐ | Sml: ☐

1011 or | Stories: 1 [ ] | 1½ [ ] | 2 X | 2+ [ ]

Frame: X | Masonry: ☐ | Pole: ☐ | Log: ☐ | Other:

Clpbd: ☐ | Weatherbd: ☐ | Vert: ☐ | Wd. Shngl: ☐ | Brick: ☐

Stone: ☐ | Block: ☐ | Metal: X | Asbestos: ☐ | Vinyl: ☐ | Tar Ppr: ☐

Brick: ☐ | Stone: ☐ | Block: ☐ | Poured or Stucco: ☐ | Tile: ☐

Gable: X | Hipped: ☐ | Flat: ☐ | Mansard: ☐ | Other:

Asphalt Shngl: X | Metal: ☐ | Wood Shngl: ☐ | Other:

Good: ☐ | Fair: X | Altr: ☐ | Vy Altd: ☐ | Add., Major: X | Minor: ☐

1700-1799: ☐ | 1800-1859: ☐ | 1860-1910: X | 1910-1945: ☐

Bibliography and further notes on Reverse

Surveyed by: | Date:

| | |
|---|---|
| #1 BUILDING 2 # | FRAME # / Pres. Funct / Same ? ☐ |
| Original Function | Residence [ ] Outbuilding [ ] Public [ ] Commercial [ ] Barn [ ] Industrial [ ] Structural [ ] Religious [ ] |
| Condition/Usefulness | Deteriorated [ ] Abandoned [ ] Lrg [ ] Md [ ] Sml [ ] |
| Building TYPE | or / Stories: 1 [ ] 1½ [ ] 2 [ ] 2+ [ ] |
| Structure | Frame [ ] Masonry [ ] Pole [ ] Log [ ] Other |
| Siding material | Clpbd [ ] Weatherbd [ ] Vert [ ] Wd. Shngl [ ] Brick [ ] Stone [ ] Block [ ] Metal [ ] Asbestos [ ] Vinyl [ ] Tar Ppr [ ] |
| Foundation | Brick [ ] Stone [ ] Block [ ] Poured or Stucco [ ] Tile [ ] |
| Roof | Gable [ ] Hipped [ ] Flat [ ] Mansard [ ] Other |
| Roof Material | Asphalt Shngl [ ] Metal [ ] Wood Shngl [ ] Other |
| Integrity | Good [ ] Fair [ ] Altr [ ] Vy Altd [ ] Add., Major [ ] Minor [ ] |
| Period | 1700-1799 [ ] 1800-1859 [ ] 1860-1910 [ ] 1910-1945 [ ] |
| BUILDING 3 | or / Note |
| BUILDING 4 | or / Note |

IL 422-0455

## ILLINOIS RURAL SURVEY

County: McHENRY | Site #: 3030 | Town:

¼: NW | Sec: 17 | TWP: 45 N | Range: 9E

Street: 4016/4020 PITZEN | Street View: X

Industrial/Commercial Complex w/3 or more Bldgs: ☐

FARMSTEAD [ ]

House: [ ] | 2 Houses: [ ] | 1 Major Barn: [ ] | 2 Mjr Barns: [ ] | 3 Mjr Barns: [ ] | Corn Cribs, 1 [ ], 2 [ ], 3+ [ ]

Garage: [ ] | Mach. Shed: [ ] | Granery: [ ] | Smokehouse: [ ] | Summer Kitchen: [ ] | Silo: [ ] | Windmill: [ ]

Grain Bins: [ ] | Pump House: [ ] | Hog Houses: [ ] | Chicken Coop: [ ] | Outhouse: [ ] | Mobile Homes: [ ]

Sheds, 1-3: [ ] 3+: [ ] | Metal Bldgs: [ ] | Comments:



FRAME # 28 | Pres. Funct: | Same ? [ ]

Residence: X | Outbuilding: ☐ | Public: ☐ | Commercial: ☐ | Barn: ☐ | Industrial: ☐ | Structural: ☐ | Religious: ☐

Deteriorated: ☐ | Abandoned: ☐ | Lrg: X | Md: ☐ | Sml: ☐

1011 or | Stories: 1 [ ] | 1½ [ ] | 2 X | 2+ [ ]

Frame: X | Masonry: ☐ | Pole: ☐ | Log: ☐ | Other:

Clpbd: ☐ | Weatherbd: ☐ | Vert: ☐ | Wd. Shngl: ☐ | Brick: ☐

Stone: ☐ | Block: ☐ | Metal: X | Asbestos: ☐ | Vinyl: ☐ | Tar Ppr: ☐

Brick: ☐ | Stone: ☐ | Block: ☐ | Poured or Stucco: ☐ | Tile: ☐

Gable: X | Hipped: ☐ | Flat: ☐ | Mansard: ☐ | Other:

Asphalt Shngl: X | Metal: ☐ | Wood Shngl: ☐ | Other:

Good: ☐ | Fair: X | Altr: ☐ | Vy Altd: ☐ | Add., Major: X | Minor: ☐

1700-1799: ☐ | 1800-1859: ☐ | 1860-1910: X | 1910-1945: ☐

Bibliography and further notes on Reverse

Surveyed by: | Date:

| | |
|---|---|
| #1 BUILDING 2 # | FRAME # / Pres. Funct / Same ? ☐ |
| Original Function | Residence [ ] Outbuilding [ ] Public [ ] Commercial [ ] Barn [ ] Industrial [ ] Structural [ ] Religious [ ] |
| Condition/usefulness | Deteriorated [ ] Abandoned [ ] Lrg [ ] Md [ ] Sml [ ] |
| Building TYPE | or / Stories: 1 [ ] 1½ [ ] 2 [ ] 2+ [ ] |
| Structure | Frame [ ] Masonry [ ] Pole [ ] Log [ ] Other |
| Siding material | Clpbd [ ] Weatherbd [ ] Vert [ ] Wd. Shngl [ ] Brick [ ] Stone [ ] Block [ ] Metal [ ] Asbestos [ ] Vinyl [ ] Tar Ppr [ ] |
| Foundation | Brick [ ] Stone [ ] Block [ ] Poured or Stucco [ ] Tile [ ] |
| Roof | Gable [ ] Hipped [ ] Flat [ ] Mansard [ ] Other |
| Roof Material | Asphalt Shngl [ ] Metal [ ] Wood Shngl [ ] Other |
| Integrity | Good [ ] Fair [ ] Altr [ ] Vy Altd [ ] Add., Major [ ] Minor [ ] |
| Period | 1700-1799 [ ] 1800-1859 [ ] 1860-1910 [ ] 1910-1945 [ ] |
| BUILDING 3 | or / Note |
| BUILDING 4 | or / Note |

IL 422-0455

## ILLINOIS RURAL SURVEY

County: Whiteside | Site #: 3031 | Town:
¼: NW | Sec: 17 | TWP: 21N | Range: 9E
Street: 4016 PITZEN | Street View: X
Industrial/Commercial Complex w/3 or more Bldgs.: ☐

FARMSTEAD ☐
House: ☐ 2 Houses: ☐ 1 Major Barn: ☐ 2 Mjr Barns: ☐ 3 Mjr Barns: ☐ Corn Cribs, 1: ☐, 2: ☐, 3+: ☐
Garage: ☐ Mach. Shed: ☐ Grainary: ☐ Smokehouse: ☐ Summer Kitchen: ☐ Silo: ☐ Windmill: ☐
Grain Bins: ☐ Pump House: ☐ Hog Houses: ☐ Chicken Coop: ☐ Outhouse: ☐ Mobile Homes: ☐
Sheds, 1-3: ☐ 3+: ☐ Metal Bldgs: ☐ Comments:



FRAME# 29 | Pres. Funct.: Dwelling | Same ? X

Residence: X Outbuilding: ☐ Public: ☐ Commercial: ☐ Barn: ☐ Industrial: ☐ Structural: ☐ Religious: ☐
Deteriorated: ☐ Abandoned: ☐ Lrg: ☐ Md: X Sml: ☐
1 1 0 1 or | Stories: 1: ☐ 1½: ☐ 2: X 2+: ☐
Frame: X Masonry: ☐ Pole: ☐ Log: ☐ Other:
Clpbd: ☐ Weatherbd: ☐ Vert: ☐ Wd. Shngl: ☐ Brick: ☐
Stone: ☐ Block: ☐ Metal: X Asbestos: ☐ Vinyl: ☐ Tar Ppr: ☐
Brick: ☐ Stone: ☐ Block: X Poured or Stucco: ☐ Tile: ☐
Gable: X Hipped: ☐ Flat: ☐ Mansard: ☐ Other:
Asphalt Shngl: X Metal: ☐ Wood Shngl: ☐ Other
Good: X Fair: ☐ Attr: ☐ Vy Atld: ☐ Add., Major: ☐ Minor: ☐
1700-1799: ☐ 1800-1859: ☐ 1860-1910: X 1910-1945: ☐

Bibliography and further notes on Reverse

Surveyed by: Date

| | |
|---|---|
| ■1 BUILDING 2■ | FRAME# Pres. Funct. Same ? ☐ |
| Original Function | Residence ☐ Outbuilding ☐ Public ☐ Commercial ☐ Barn ☐ Industrial ☐ Structural ☐ Religious ☐ |
| Condition/Integrity | Deteriorated ☐ Abandoned ☐ Lrg ☐ Md ☐ Sml ☐ |
| Building TYPE | or Stories: 1 ☐ 1½ ☐ 2 ☐ 2+ ☐ |
| Structure | Frame ☐ Masonry ☐ Pole ☐ Log ☐ Other |
| Siding material | Clpbd ☐ Weatherbd ☐ Vert ☐ Wd. Shngl ☐ Brick ☐ Stone ☐ Block ☐ Metal ☐ Asbestos ☐ Vinyl ☐ Tar Ppr ☐ |
| Foundation | Brick ☐ Stone ☐ Block ☐ Poured or Stucco ☐ Tile ☐ |
| Roof | Gable ☐ Hipped ☐ Flat ☐ Mansard ☐ Other |
| Roof Material | Asphalt Shngl ☐ Metal ☐ Wood Shngl ☐ Other |
| Integrity | Good ☐ Fair ☐ Attr ☐ Vy Atld ☐ Add., Major ☐ Minor ☐ |
| Period | 1700-1799 ☐ 1800-1859 ☐ 1860-1910 ☐ 1910-1945 ☐ |
| BUILDING 3 | or Note |
| BUILDING 4 | or Note |

IL 422-0465

## ILLINOIS RURAL SURVEY

County: Whiteside | Site #: 3032 | Town:
¼: NW | Sec: 17 | TWP: 21N | Range: 9E
Street: 4010 PITZEN | Street View: X
Industrial/Commercial Complex w/3 or more Bldgs.: ☐

FARMSTEAD ☐
House: X 2 Houses: ☐ 1 Major Barn: ☐ 2 Mjr Barns: ☐ 3 Mjr Barns: ☐ Corn Cribs, 1: ☐, 2: ☐, 3+: ☐
Garage: ☐ Mach. Shed: ☐ Grainary: ☐ Smokehouse: ☐ Summer Kitchen: ☐ Silo: ☐ Windmill: ☐
Grain Bins: ☐ Pump House: ☐ Hog Houses: ☐ Chicken Coop: ☐ Outhouse: ☐ Mobile Homes: ☐
Sheds, 1-3: ☐ 3+: ☐ Metal Bldgs: ☐ Comments:



FRAME# 30 | Pres. Funct. | Same ? ☐

Residence: ☐ Outbuilding: ☐ Public: ☐ Commercial: ☐ Barn: ☐ Industrial: ☐ Structural: ☐ Religious: ☐
Deteriorated: ☐ Abandoned: ☐ Lrg: ☐ Md: ☐ Sml: ☐
or | Stories: 1: ☐ 1½: X 2: ☐ 2+: ☐
Frame: X Masonry: ☐ Pole: ☐ Log: ☐ Other
Clpbd: X Weatherbd: ☐ Vert: ☐ Wd. Shngl: ☐ Brick: ☐
Stone: ☐ Block: ☐ Metal: ☐ Asbestos: ☐ Vinyl: ☐ Tar Ppr: ☐
Brick: X Stone: ☐ Block: ☐ Poured or Stucco: ☐ Tile: ☐
Gable: X Hipped: ☐ Flat: ☐ Mansard: ☐ Other:
Asphalt Shngl: X Metal: ☐ Wood Shngl: ☐ Other
Good: X Fair: ☐ Attr: ☐ Vy Atld: ☐ Add., Major: ☐ Minor: ☐
1700-1799: ☐ 1800-1859: ☐ 1860-1910: X 1910-1945: ☐

Bibliography and further notes on Reverse

Surveyed by: Date

| | |
|---|---|
| ■1 BUILDING 2■ | FRAME# Pres. Funct. Same ? ☐ |
| Original Function | Residence ☐ Outbuilding ☐ Public ☐ Commercial ☐ Barn ☐ Industrial ☐ Structural ☐ Religious ☐ |
| Condition/Integrity | Deteriorated ☐ Abandoned ☐ Lrg ☐ Md ☐ Sml ☐ |
| Building TYPE | or Stories: 1 ☐ 1½ ☐ 2 ☐ 2+ ☐ |
| Structure | Frame ☐ Masonry ☐ Pole ☐ Log ☐ Other |
| Siding material | Clpbd ☐ Weatherbd ☐ Vert ☐ Wd. Shngl ☐ Brick ☐ Stone ☐ Block ☐ Metal ☐ Asbestos ☐ Vinyl ☐ Tar Ppr ☐ |
| Foundation | Brick ☐ Stone ☐ Block ☐ Poured or Stucco ☐ Tile ☐ |
| Roof | Gable ☐ Hipped ☐ Flat ☐ Mansard ☐ Other |
| Roof Material | Asphalt Shngl ☐ Metal ☐ Wood Shngl ☐ Other |
| Integrity | Good ☐ Fair ☐ Attr ☐ Vy Atld ☐ Add., Major ☐ Minor ☐ |
| Period | 1700-1799 ☐ 1800-1859 ☐ 1860-1910 ☐ 1910-1945 ☐ |
| BUILDING 3 | or Note |
| BUILDING 4 | or Note |

IL 422-0465

## ILLINOIS RURAL SURVEY

County: McHenry | Site #: 3033 | Town:

¼: NW | Sec: 17 | TWP: N5N | Range: 9E

Street: 4010 Pitzen | Street View: X

Industrial/Commercial Complex w/3 or more Bldgs: ☐

FARMSTEAD ☐

House: ☐ 2 Houses: ☐ 1 Major Barn: ☐ 2 Mjr Barns: ☐ 3 Mjr Barns: ☐ Corn Cribs, 1 ☐, 2 ☐, 3+ ☐

Garage: ☐ Mach. Shed: ☐ Granery: ☐ Smokehouse: ☐ Summer Kitchen: ☐ Silo: ☐ Windmill: ☐

Grain Bins: ☐ Pump House: ☐ Hog Houses: ☐ Chicken Coop: ☐ Outhouse: ☐ Mobile Homes: ☐

Sheds, 1-3: ☐ 3+: ☐ Metal Bldgs: ☐ Comments:



FRAME# 31 | Pres. Funct: Cottage | Same? X

Residence: X Outbuilding: ☐ Public: ☐ Commercial: ☐ Barn: ☐ Industrial: ☐ Structural: ☐ Religious: ☐

Deteriorated: ☐ Abandoned: ☐ Lrg: ☐ Md: ☐ Sml: X

☐☐☐ or 104 | Stories: 1: X 1½: ☐ 2: ☐ 2+: ☐

Frame: X Masonry: ☐ Pole: ☐ Log: ☐ Other:

Clpbd: ☐ Weatherbd: ☐ Vert: ☐ Wd. Shngl: ☐ Brick: ☐

Stone: ☐ Block: ☐ Metal: X Asbestos: ☐ Vinyl: ☐ Tar Ppr: ☐

Brick: ☐ Stone: ☐ Block: X Poured or Stucco: ☐ Tile: ☐

Gable: X Hipped: ☐ Flat: ☐ Mansard: ☐ Other:

Asphalt Shngl: X Metal: ☐ Wood Shngl: ☐ Other:

Good: ☐ Fair: X Altr: ☐ Vy Altd: ☐ Add., Major: ☐ Minor: ☐

1700-1799: ☐ 1800-1859: ☐ 1860-1910: ☐ 1910-1945: X

Bibliography and further notes on Reverse

Surveyed by: Date:

| BUILDING 2 | FRAME# | Pres. Funct: | Same? ☐ |
|---|---|---|---|
| Original Function | Residence ☐ Outbuilding ☐ Public ☐ Commercial ☐ Barn ☐ Industrial ☐ Structural ☐ Religious ☐ | | |
| Condition/Size | Deteriorated ☐ Abandoned ☐ Lrg ☐ Md ☐ Sml ☐ | | |
| Building TYPE | ☐☐☐ or | Stories: 1 ☐ 1½ ☐ 2 ☐ 2+ ☐ | |
| Structure | Frame ☐ Masonry ☐ Pole ☐ Log ☐ Other | | |
| Siding material | Clpbd ☐ Weatherbd ☐ Vert ☐ Wd. Shngl ☐ Brick ☐ Stone ☐ Block ☐ Metal ☐ Asbestos ☐ Vinyl ☐ Tar Ppr ☐ | | |
| Foundation | Brick ☐ Stone ☐ Block ☐ Poured or Stucco ☐ Tile ☐ | | |
| Roof | Gable ☐ Hipped ☐ Flat ☐ Mansard ☐ Other | | |
| Roof Material | Asphalt Shngl ☐ Metal ☐ Wood Shngl ☐ Other | | |
| Integrity | Good ☐ Fair ☐ Altr ☐ Vy Altd ☐ Add., Major ☐ Minor ☐ | | |
| Period | 1700-1799 ☐ 1800-1859 ☐ 1860-1910 ☐ 1910-1945 ☐ | | |
| BUILDING 3 | ☐☐☐ or | Note: | |
| BUILDING 4 | ☐☐☐ or | Note: | |

IL 422-0465

## ILLINOIS RURAL SURVEY

County: McHenry | Site #: 3034 | Town:

¼: NW | Sec: 17 | TWP: 14N | Range: 9E

Street: 4008 PITZEN | Street View: X

Industrial/Commercial Complex w/3 or more Bldgs: ☐

FARMSTEAD ☐

House: X 2 Houses: ☐ 1 Major Barn: ☐ 2 Mjr Barns: ☐ 3 Mjr Barns: ☐ Corn Cribs, 1 ☐, 2 ☐, 3+ ☐

Garage: X Mach. Shed: ☐ Granery: ☐ Smokehouse: ☐ Summer Kitchen: ☐ Silo: ☐ Windmill: ☐

Grain Bins: ☐ Pump House: ☐ Hog Houses: ☐ Chicken Coop: ☐ Outhouse: ☐ Mobile Homes: ☐

Sheds, 1-3: ☐ 3+: ☐ Metal Bldgs: ☐ Comments:



FRAME# 32 | Pres. Funct: Res. | Same? X

Residence: X Outbuilding: ☐ Public: ☐ Commercial: ☐ Barn: ☐ Industrial: ☐ Structural: ☐ Religious: ☐

Deteriorated: ☐ Abandoned: ☐ Lrg: ☐ Md: X Sml: ☐

☐☐☐ or | Stories: 1: X 1½: ☐ 2: ☐ 2+: ☐

Frame: ☐ Masonry: ☐ Pole: ☐ Log: ☐ Other:

Clpbd: ☐ Weatherbd: ☐ Vert: ☐ Wd. Shngl: ☐ Brick: ☐

Stone: ☐ Block: ☐ Metal: X Asbestos: ☐ Vinyl: ☐ Tar Ppr: ☐

Brick: ☐ Stone: ☐ Block: ☐ Poured or Stucco: ☐ Tile: ☐

Gable: X Hipped: ☐ Flat: ☐ Mansard: ☐ Other:

Asphalt Shngl: X Metal: ☐ Wood Shngl: ☐ Other:

Good: ☐ Fair: X Altr: ☐ Vy Altd: ☐ Add., Major: ☐ Minor: ☐

1700-1799: ☐ 1800-1859: ☐ 1860-1910: ☐ 1910-1945: X

Bibliography and further notes on Reverse

Surveyed by: Date:

| BUILDING 2 | FRAME# | Pres. Funct: | Same? ☐ |
|---|---|---|---|
| Original Function | Residence ☐ Outbuilding ☐ Public ☐ Commercial ☐ Barn ☐ Industrial ☐ Structural ☐ Religious ☐ | | |
| Condition/Size | Deteriorated ☐ Abandoned ☐ Lrg ☐ Md ☐ Sml ☐ | | |
| Building TYPE | ☐☐☐ or | Stories: 1 ☐ 1½ ☐ 2 ☐ 2+ ☐ | |
| Structure | Frame ☐ Masonry ☐ Pole ☐ Log ☐ Other | | |
| Siding material | Clpbd ☐ Weatherbd ☐ Vert ☐ Wd. Shngl ☐ Brick ☐ Stone ☐ Block ☐ Metal ☐ Asbestos ☐ Vinyl ☐ Tar Ppr ☐ | | |
| Foundation | Brick ☐ Stone ☐ Block ☐ Poured or Stucco ☐ Tile ☐ | | |
| Roof | Gable ☐ Hipped ☐ Flat ☐ Mansard ☐ Other | | |
| Roof Material | Asphalt Shngl ☐ Metal ☐ Wood Shngl ☐ Other | | |
| Integrity | Good ☐ Fair ☐ Altr ☐ Vy Altd ☐ Add., Major ☐ Minor ☐ | | |
| Period | 1700-1799 ☐ 1800-1859 ☐ 1860-1910 ☐ 1910-1945 ☐ | | |
| BUILDING 3 | ☐☐☐ or | Note: | |
| BUILDING 4 | ☐☐☐ or | Note: | |

IL 422-0465

## ILLINOIS RURAL SURVEY



County: McHenry | Site #: 3035 | Town:
¼: NW | Sec: 17 | TWP: 45N | Range: 9E
Street: / | Street View: ✓
Industrial/Commercial Complex w/3 or more Bldgs: ☐ HARMONY RESORT

FARMSTEAD ☐
House: ☐ 2 Houses: ☐ 1 Major Barn: ☐ 2 Mjr Barns: ☐ 3 Mjr Barns: ☐ Corn Cribs: 1 ☐, 2: ☐, 3+: ☐
Garage: ☐ Mach. Shed: ☐ Grainery: ☐ Smokehouse: ☐ Summer Kitchen: ☐ Silo: ☐ Windmill: ☐
Grain Bins: ☐ Pump House: ☐ Hog Houses: ☐ Chicken Coop: ☐ Outhouse: ☐ Mobile Homes: ☐
Sheds, 1-3: ☐ 3+: ☐ Metal Bldgs: ☐ Comments: MARINA & CABINS

| | | | |
|---|---|---|---|
| FRAME# 33 | Pres. Funct.: ____ Same ? ☐ | ■1 BUILDING 2■ | FRAME# ____ Pres. Funct.: ____ Same ? ☐ |
| Residence: ☐ Outbuilding: ☐ Public: ☐ Commercial: ☐ Barn: ☐ Industrial: ☐ Structural: ☐ Religious: ☐ | | Original Function | Residence: ☐ Outbuilding: ☐ Public: ☐ Commercial: ☐ Barn: ☐ Industrial: ☐ Structural: ☐ Religious: ☐ |
| Deteriorated: ☐ Abandoned: ☐ Lrg: ☐ Md: ☐ Sml: ☐ | | Condition/Use/Size | Deteriorated: ☐ Abandoned: ☐ Lrg: ☐ Md: ☐ Sml: ☐ |
| or: ____ Stories: 1: ☐ 1½: ☐ 2: ☐ 2½: ☐ | | Building TYPE | or: ____ Stories: 1: ☐ 1½: ☐ 2: ☐ 2½: ☐ |
| Frame: ☐ Masonry: ☐ Pole: ☐ Log: ☐ Other: ____ | | Structure | Frame: ☐ Masonry: ☐ Pole: ☐ Log: ☐ Other: ____ |
| Clpbd: ☐ Weathrbd: ☐ Vert: ☐ Wd. Shngl: ☐ Brick: ☐ Stone: ☐ Block: ☐ Metal: ☐ Asbestos: ☐ Vinyl: ☐ Tar Ppr: ☐ | | Siding material | Clpbd: ☐ Weathrbd: ☐ Vert: ☐ Wd. Shngl: ☐ Brick: ☐ Stone: ☐ Block: ☐ Metal: ☐ Asbestos: ☐ Vinyl: ☐ Tar Ppr: ☐ |
| Brick: ☐ Stone: ☐ Block: ☐ Poured or Stucco: ☐ Tile: ☐ | | Foundation | Brick: ☐ Stone: ☐ Block: ☐ Poured or Stucco: ☐ Tile: ☐ |
| Gable: ☐ Hipped: ☐ Flat: ☐ Mansard: ☐ Other: ____ | | Roof | Gable: ☐ Hipped: ☐ Flat: ☐ Mansard: ☐ Other: ____ |
| Asphalt Shngl: ☐ Metal: ☐ Wood Shngl: ☐ Other: ____ | | Roof Material | Asphalt Shngl: ☐ Metal: ☐ Wood Shngl: ☐ Other: ____ |
| Good: ☐ Fair: ☐ Altr: ☐ Vy Altd: ☐ Add., Major: ☐ Minor: ☐ | | Integrity | Good: ☐ Fair: ☐ Altr: ☐ Vy Altd: ☐ Add., Major: ☐ Minor: ☐ |
| 1700-1799: ☐ 1800-1859: ☐ 1860-1910: ☐ 1910-1945: ☐ | | Period | 1700-1799: ☐ 1800-1859: ☐ 1860-1910: ☐ 1910-1945: ☐ |
| Bibliography and further notes on Reverse | | BUILDING 3 | or: ____ Note: |
| Surveyed by: ____ Date: ____ | | BUILDING 4 | or: ____ Note: |

R. 422-0465

## ILLINOIS RURAL SURVEY



County: McHenry | Site #: 3036 | Town:
¼: NW | Sec: 17 | TWP: 45N | Range: 9E
Street: BALD KNOB RD | Street View: ✓
Industrial/Commercial Complex w/3 or more Bldgs: ☐

FARMSTEAD ☐
House: ✓ 2 Houses: ☐ 1 Major Barn: ☐ 2 Mjr Barns: ☐ 3 Mjr Barns: ☐ Corn Cribs: 1 ☐, 2: ☐, 3+: ☐
Garage: ✓ Mach. Shed: ☐ Grainery: ☐ Smokehouse: ☐ Summer Kitchen: ☐ Silo: ☐ Windmill: ☐
Grain Bins: ☐ Pump House: ☐ Hog Houses: ☐ Chicken Coop: ☐ Outhouse: ☐ Mobile Homes: ☐
Sheds, 1-3: ☐ 3+: ☐ Metal Bldgs: ☐ Comments: ____

| | | | |
|---|---|---|---|
| FRAME# 34 | Pres. Funct.: Res. Same ? ✓ | ■1 BUILDING 2■ | FRAME# ____ Pres. Funct.: ____ Same ? ☐ |
| Residence: ✓ Outbuilding: ☐ Public: ☐ Commercial: ☐ Barn: ☐ Industrial: ☐ Structural: ☐ Religious: ☐ | | Original Function | Residence: ☐ Outbuilding: ☐ Public: ☐ Commercial: ☐ Barn: ☐ Industrial: ☐ Structural: ☐ Religious: ☐ |
| Deteriorated: ☐ Abandoned: ☐ Lrg: ☐ Md: ☐ Sml: ☐ | | Condition/Use/Size | Deteriorated: ☐ Abandoned: ☐ Lrg: ☐ Md: ☐ Sml: ☐ |
| 1014 or: ____ Stories: 1: ☐ 1½: ☐ 2: ✓ 2½: ☐ | | Building TYPE | or: ____ Stories: 1: ☐ 1½: ☐ 2: ☐ 2½: ☐ |
| Frame: ☐ Masonry: ☐ Pole: ☐ Log: ☐ Other: ____ | | Structure | Frame: ☐ Masonry: ☐ Pole: ☐ Log: ☐ Other: ____ |
| Clpbd: ☐ Weathrbd: ☐ Vert: ☐ Wd. Shngl: ☐ Brick: ☐ Stone: ☐ Block: ☐ Metal: ✓ Asbestos: ☐ Vinyl: ☐ Tar Ppr: ☐ | | Siding material | Clpbd: ☐ Weathrbd: ☐ Vert: ☐ Wd. Shngl: ☐ Brick: ☐ Stone: ☐ Block: ☐ Metal: ☐ Asbestos: ☐ Vinyl: ☐ Tar Ppr: ☐ |
| Brick: ☐ Stone: ☐ Block: ☐ Poured or Stucco: ☐ Tile: ☐ | | Foundation | Brick: ☐ Stone: ☐ Block: ☐ Poured or Stucco: ☐ Tile: ☐ |
| Gable: ☐ Hipped: ✓ Flat: ☐ Mansard: ☐ Other: ____ | | Roof | Gable: ☐ Hipped: ☐ Flat: ☐ Mansard: ☐ Other: ____ |
| Asphalt Shngl: ✓ Metal: ☐ Wood Shngl: ☐ Other: ____ | | Roof Material | Asphalt Shngl: ☐ Metal: ☐ Wood Shngl: ☐ Other: ____ |
| Good: ☐ Fair: ✓ Altr: ☐ Vy Altd: ☐ Add., Major: ☐ Minor: ☐ | | Integrity | Good: ☐ Fair: ☐ Altr: ☐ Vy Altd: ☐ Add., Major: ☐ Minor: ☐ |
| 1700-1799: ☐ 1800-1859: ☐ 1860-1910: ☐ 1910-1945: ✓ | | Period | 1700-1799: ☐ 1800-1859: ☐ 1860-1910: ☐ 1910-1945: ☐ |
| Bibliography and further notes on Reverse | | BUILDING 3 | or: ____ Note: |
| Surveyed by: SWS Date: 9/15/84 | | BUILDING 4 | or: ____ Note: |

R. 422-0465

Buildings all appear to have been altered rather extensively. ~~P~~ 2 cabins w/ weatherboard siding.

# ILLINOIS RURAL SURVEY



| | | | |
|---|---|---|---|
| County: Vermilion | Site #: 3037 | Town: | |
| Qtr: NW | Sec: 17 | TWP: 15N | Range: 9E |
| Street: BALD KNOB | | Street View: N | |

Industrial/Commercial Complex w/3 or more Bldgs.: ☐

FARMSTEAD ☐

House: ☒ 2 Houses: ☐ 1 Major Barn: ☐ 2 Mjr Barns ☐ 3 Mjr Barns ☐ Corn Cribs, 1 ☐, 2 ☐, 3+ ☐

Garage ☐ Mach Shed ☐ Granary ☐ Smokehouse ☐ Summer Kitchen ☐ Silo ☐ Windmill ☐

Grain Bins: ☐ Pump House: ☐ Hog Houses: ☐ Chicken Coop ☐ Outhouse ☐ Mobile Homes ☐

Sheds, 1-3: ☐ 3+: ☐ Metal Bldgs ☐ Comments

| | | | |
|---|---|---|---|
| FRAME# 35 | Pres. Funct.: Residence | Same ? ☐ | |
| Residence: ☒ Outbuilding ☐ Public ☐ Commercial ☐ Barn ☐ Industrial ☐ Structural ☐ Religious ☐ | | | |
| Deteriorated: ☐ Abandoned ☐ Lrg: ☒ Md ☐ Sml ☐ | | | |
| / / / / or | Stories: 1 ☐ 1½ ☐ 2 ☒ 2+ ☐ | | |
| Frame: ☐ Masonry: ☐ Pole: ☐ Log ☐ Other | | | |
| Clpbd ☐ Weatherbd ☐ Vert ☐ Wd. Shngl ☐ Brick ☐ Stone: ☐ Block: ☐ Metal: ☐ Asbestos: ☒ Vinyl ☐ Tar Ppr ☐ | | | |
| Brick ☐ Stone ☐ Block ☒ Pointed or Stucco ☐ Tile ☐ | | | |
| Gable: ☒ Hipped ☐ Flat ☐ Mansard ☐ Other | | | |
| Asphalt Shngl ☒ Metal ☐ Wood Shngl: ☐ Other | | | |
| Good: ☐ Fair ☒ Alt: ☐ Vy Alt ☐ Add., Major ☐ Minor ☐ | | | |
| 1700-1799 ☐ 1800-1859 ☐ 1860-1910: ☐ 1910-1945 ☒ | | | |

Bibliography and further notes on Reverse

Surveyed by: Date

| | | |
|---|---|---|
| #1 BUILDING 2# | FRAME# | Pres. Funct. Same ? ☐ |
| Original Function | Residence ☐ Outbuilding ☐ Public ☐ Commercial ☐ Barn ☐ Industrial ☐ Structural ☐ Religious ☐ | |
| Condition/Size | Deteriorated ☐ Abandoned ☐ Lrg ☐ Md ☐ Sml ☐ | |
| Building TYPE | / / / / or | Stories: 1 ☐ 1½ ☐ 2 ☐ 2+ ☐ |
| Structure | Frame ☐ Masonry ☐ Pole ☐ Log ☐ Other | |
| Siding material | Clpbd ☐ Weatherbd ☐ Vert ☐ Wd. Shngl ☐ Brick ☐ Stone ☐ Block ☐ Metal ☐ Asbestos ☐ Vinyl ☐ Tar Ppr ☐ | |
| Foundation | Brick ☐ Stone ☐ Block ☐ Pointed or Stucco ☐ Tile ☐ | |
| Roof | Gable ☐ Hipped ☐ Flat ☐ Mansard ☐ Other | |
| Roof Material | Asphalt Shngl ☐ Metal ☐ Wood Shngl ☐ Other | |
| Integrity | Good ☐ Fair ☐ Alt ☐ Vy Alt ☐ Add., Major ☐ Minor ☐ | |
| Period | 1700-1799 ☐ 1800-1859 ☐ 1860-1910 ☐ 1910-1945 ☐ | |
| BUILDING 3 | / / / / or | Note |
| BUILDING 4 | / / / / or | Note: |

IL 422-0445

## ILLINOIS RURAL SURVEY



County: Pulaski | Site #: 3038 | Town:
¼: NW | Sec: 17 | TWP: 15N | Range: 9E
Road: BALD KNOB | Street View: X

Industrial/Commercial Complex w/3 or more Bldgs: ☐

FARMSTEAD ☐

House: ☐ 2 Houses: ☐ 1 Major Barn ☐ 2 Mjr Barns: ☐ 3 Mjr Barns: ☐ Corn Cribs, 1: ☐, 2: ☐, 3+: ☐
Garage: ☐ Mach. Shed: ☐ Grainery: ☐ Smokehouse: ☐ Summer Kitchen: ☐ Silo: ☐ Windmill: ☐
Grain Bins: ☐ Pump House: ☐ Hog Houses: ☐ Chicken Coop: ☐ Outhouse: ☐ Mobile Homes: ☐
Sheds, 1-3: ☐ 3+: ☐ Metal Bldgs: ☐ Comments:

| | | | |
|---|---|---|---|
| FRAME# 3 | Pres. Funct.: COTTAGE/RES | Same ? X | #1 BUILDING 2 |
| Residence: X Outbuilding: ☐ Public: ☐ Commercial: ☐ Barn: ☐ Industrial: ☐ Structural: ☐ Religious: ☐ | | | Original Function: Residence: ☐ Outbuilding: ☐ Public: ☐ Commercial: ☐ Barn: ☐ Industrial: ☐ Structural: ☐ Religious: ☐ |
| Deteriorated: ☐ Abandoned: ☐ Lrg: ☐ Md: ☐ Sm: X | | | Condition/Usefulness: Deteriorated: ☐ Abandoned: ☐ Lrg: ☐ Md: ☐ Sm: ☐ |
| 1 1 0 or: | Stories, 1: X 1-½: ☐ 2: ☐ 2+: ☐ | | Building TYPE: or: Stories, 1: ☐ 1-½: ☐ 2: ☐ 2+: ☐ |
| Frame: X Masonry: ☐ Pole: ☐ Log: ☐ Other: | | | Structure: Frame: ☐ Masonry: ☐ Pole: ☐ Log: ☐ Other: |
| Clpbd: X Weatherbd: ☐ Vert: ☐ Wd. Shngl: ☐ Brick: ☐ Stone: ☐ Block: ☐ Metal: ☐ Asbestos: ☐ Vinyl: ☐ Tar Ppr.: ☐ | | | Siding material: Clpbd: ☐ Weatherbd: ☐ Vert: ☐ Wd. Shngl: ☐ Brick: ☐ Stone: ☐ Block: ☐ Metal: ☐ Asbestos: ☐ Vinyl: ☐ Tar Ppr: ☐ |
| Brick: ☐ Stone: ☐ Block: X Poured or Stucco: ☐ Tile: ☐ | | | Foundation: Brick: ☐ Stone: ☐ Block: ☐ Poured or Stucco: ☐ Tile: ☐ |
| Gable: ☐ Hipped: X Flat: ☐ Mansard: ☐ Other: | | | Roof: Gable: ☐ Hipped: ☐ Flat: ☐ Mansard: ☐ Other: |
| Asphalt Shngl: X Metal: ☐ Wood Shngl: ☐ Other: | | | Roof Material: Asphalt Shngl: ☐ Metal: ☐ Wood Shngl: ☐ Other: |
| Good: X Fair: ☐ Altr: ☐ Vy Altd: ☐ Add., Major: ☐ Minor: ☐ | | | Integrity: Good: ☐ Fair: ☐ Altr: ☐ Vy Altd: ☐ Add., Major: ☐ Minor: ☐ |
| 1700-1799: ☐ 1800-1859: ☐ 1860-1910: X 1910-1945: ☐ | | | Period: 1700-1799: ☐ 1800-1859: ☐ 1860-1910: ☐ 1910-1945: ☐ |
| | | | BUILDING 3: or: Note: |
| | | | BUILDING 4: or: Note: |

Bibliography and further notes on Reverse

Surveyed by: Date:

IL 422-0465

## ILLINOIS RURAL SURVEY



County: Pulaski | Site #: 3039 | Town:
¼: NW | Sec: 17 | TWP: 15N | Range: 9E
Road: BALD KNOB | Street View: X

Industrial/Commercial Complex w/3 or more Bldgs: ☐

FARMSTEAD ☐

House: ☐ 2 Houses: ☐ 1 Major Barn: ☐ 2 Mjr Barns: ☐ 3 Mjr Barns: ☐ Corn Cribs, 1: ☐, 2: ☐, 3+: ☐
Garage: ☐ Mach. Shed: ☐ Grainery: ☐ Smokehouse: ☐ Summer Kitchen: ☐ Silo: ☐ Windmill: ☐
Grain Bins: ☐ Pump House: ☐ Hog Houses: ☐ Chicken Coop: ☐ Outhouse: ☐ Mobile Homes: ☐
Sheds, 1-3: ☐ 3+: ☐ Metal Bldgs: ☐ Comments:

| | | | |
|---|---|---|---|
| FRAME# 2 | Pres. Funct.: RES. | Same ? ☐ | #1 BUILDING 2 |
| Residence: ☐ Outbuilding: ☐ Public: ☐ Commercial: ☐ Barn: ☐ Industrial: ☐ Structural: ☐ Religious: ☐ | | | Original Function: Residence: ☐ Outbuilding: ☐ Public: ☐ Commercial: ☐ Barn: ☐ Industrial: ☐ Structural: ☐ Religious: ☐ |
| Deteriorated: ☐ Abandoned: ☐ Lrg: ☐ Md: X Sm: ☐ | | | Condition/Usefulness: Deteriorated: ☐ Abandoned: ☐ Lrg: ☐ Md: ☐ Sm: ☐ |
| 1 1 1 1 or | Stories, 1: X 1-½: ☐ 2: ☐ 2+: ☐ | | Building TYPE: or: Stories, 1: ☐ 1-½: ☐ 2: ☐ 2+: ☐ |
| Frame: X Masonry: ☐ Pole: ☐ Log: ☐ Other: | | | Structure: Frame: ☐ Masonry: ☐ Pole: ☐ Log: ☐ Other: |
| Clpbd: X Weatherbd: ☐ Vert: ☐ Wd. Shngl: ☐ Brick: ☐ Stone: ☐ Block: ☐ Metal: ☐ Asbestos: ☐ Vinyl: ☐ Tar Ppr: ☐ | | | Siding material: Clpbd: ☐ Weatherbd: ☐ Vert: ☐ Wd. Shngl: ☐ Brick: ☐ Stone: ☐ Block: ☐ Metal: ☐ Asbestos: ☐ Vinyl: ☐ Tar Ppr: ☐ |
| Brick: ☐ Stone: ☐ Block: ☐ Poured or Stucco: ☐ Tile: ☐ | | | Foundation: Brick: ☐ Stone: ☐ Block: ☐ Poured or Stucco: ☐ Tile: ☐ |
| Gable: X Hipped: ☐ Flat: ☐ Mansard: ☐ Other: | | | Roof: Gable: ☐ Hipped: ☐ Flat: ☐ Mansard: ☐ Other: |
| Asphalt Shngl: X Metal: ☐ Wood Shngl: ☐ Other: | | | Roof Material: Asphalt Shngl: ☐ Metal: ☐ Wood Shngl: ☐ Other: |
| Good: ☐ Fair: X Altr: ☐ Vy Altd: ☐ Add., Major: ☐ Minor: X | | | Integrity: Good: ☐ Fair: ☐ Altr: ☐ Vy Altd: ☐ Add., Major: ☐ Minor: ☐ |
| 1700-1799: ☐ 1800-1859: ☐ 1860-1910: X 1910-1945: ☐ | | | Period: 1700-1799: ☐ 1800-1859: ☐ 1860-1910: ☐ 1910-1945: ☐ |
| | | | BUILDING 3: or: Note: |
| | | | BUILDING 4: or: Note: |

Bibliography and further notes on Reverse

Surveyed by: Date

IL 422-0465



## ILLINOIS RURAL SURVEY

County: Williamson | Site #: 3040 | Town:
¼: NW | Sec: 17 | TWP: 45N | Range: 9E
Street: BALD KNOB | Street View: X
Industrial/Commercial Complex w/3 or more Bldgs.: [ ]

FARMSTEAD [ ]
House: X 2 Houses: [ ] 1 Major Barn [ ] 2 Mjr Barns: [ ] 3 Mjr Barns: [ ] Corn Cribs, 1: [ ], 2: [ ], 3+: [ ]
Garage: [ ] Mach. Shed: [ ] Grainery: [ ] Smokehouse: [ ] Summer Kitchen: [ ] Silo: [ ] Windmill: [ ]
Grain Bins: [ ] Pump House: [ ] Hog Houses: [ ] Chicken Coop: [ ] Outhouse: [ ] Mobile Homes: [ ]
Sheds, 1-3: [ ] 3+: [ ] Metal Bldgs: [ ] Comments:



| | | | |
|---|---|---|---|
| FRAME# 3 | Pres. Funct.: Cottage | Same? X | |
| Residence: X Outbuilding: [ ] Public: [ ] Commercial: [ ] Barn: [ ] Industrial: [ ] Structural: [ ] Religious: [ ] | | | |
| Deteriorated: [ ] Abandoned: [ ] Lrg: [ ] Md: [ ] Sml: [ ] | | | |
| 1 1 2 or: | Stories, 1: X 1-½: [ ] 2: [ ] 2+: [ ] | | |
| Frame: [ ] Masonry: [ ] Pole: [ ] Log: [ ] Other: | | | |
| Clpbd: [ ] Weathrbd: X Vert: [ ] Wd. Shngl: [ ] Brick: [ ] Stone: [ ] Block: [ ] Metal: [ ] Asbstos: [ ] Vinyl: [ ] Tar Ppr: [ ] | | | |
| Brick: [ ] Stone: [ ] Block: [ ] Poured or Stucco: [ ] Tile: [ ] Stilts | | | |
| Gable: X Hipped: [ ] Flat: [ ] Mansard: [ ] Other: | | | |
| Asphalt Shngl: [ ] Metal: [ ] Wood Shngl: [ ] Other: Tar Paper | | | |
| Good: X Fair: [ ] Alt: [ ] Vy Alt'd: [ ] Add., Major: X Minor: [ ] | | | |
| 1700-1799: [ ] 1800-1859: [ ] 1860-1910: [ X ] 1910-1945: [ ] | | | |
| Bibliography and further notes on Reverse | | | |
| Surveyed by: Date | | | |

| | | |
|---|---|---|
| #1 BUILDING 2# | FRAME# | Pres. Funct.: Same? [ ] |
| Original Function | Residence: [ ] Outbuilding: [ ] Public: [ ] Commercial: [ ] Barn: [ ] Industrial: [ ] Structural: [ ] Religious: [ ] | |
| Condition/Use/size | Deteriorated: [ ] Abandoned: [ ] Lrg: [ ] Md: [ ] Sm: [ ] | |
| Building TYPE | or | Stories, 1: [ ] 1-½: [ ] 2: [ ] 2+: [ ] |
| Structure | Frame: [ ] Masonry: [ ] Pole: [ ] Log: [ ] Other: | |
| Siding material | Clpbd: [ ] Weathrbd: [ ] Vert: [ ] Wd. Shngl: [ ] Brick: [ ] Stone: [ ] Block: [ ] Metal: [ ] Asbstos: [ ] Vinyl: [ ] Tar Ppr: [ ] | |
| Foundation | Brick: [ ] Stone: [ ] Block: [ ] Poured or Stucco: [ ] Tile: [ ] | |
| Roof | Gable: [ ] Hipped: [ ] Flat: [ ] Mansard: [ ] Other: | |
| Roof Material | Asphalt Shngl: [ ] Metal: [ ] Wood Shngl: [ ] Other: | |
| Integrity | Good: [ ] Fair: [ ] Alt: [ ] Vy Alt'd: [ ] Add., Major: [ ] Minor: [ ] | |
| Period | 1700-1799: [ ] 1800-1859: [ ] 1860-1910: [ ] 1910-1945: [ ] | |
| BUILDING 3 | or | Note: |
| BUILDING 4 | or | Note: |

IL 422-0465

## ILLINOIS RURAL SURVEY

County: Williamson | Site #: 3041 | Town:
¼: NW | Sec: 17 | TWP: 45N | Range: 9E
Street: 617 BALD KNOB | Street View: X
Industrial/Commercial Complex w/3 or more Bldgs.: [ ]

FARMSTEAD [ ]
House: X 2 Houses: [ ] 1 Major Barn [ ] 2 Mjr Barns: [ ] 3 Mjr Barns: [ ] Corn Cribs, 1: [ ], 2: [ ], 3+: [ ]
Garage: X Mach. Shed: [ ] Grainery: [ ] Smokehouse: [ ] Summer Kitchen: [ ] Silo: [ ] Windmill: [ ]
Grain Bins: [ ] Pump House: [ ] Hog Houses: [ ] Chicken Coop: [ ] Outhouse: X Mobile Homes: [ ]
Sheds, 1-3: [ ] 3+: [ ] Metal Bldgs: [ ] Comments:



| | | | |
|---|---|---|---|
| FRAME# 4 | Pres. Funct.: Residence | Same? X | |
| Residence: X Outbuilding: [ ] Public: [ ] Commercial: [ ] Barn: [ ] Industrial: [ ] Structural: [ ] Religious: [ ] | | | |
| Deteriorated: [ ] Abandoned: [ ] Lrg: [ ] Md: [ ] Sml: [ ] | | | |
| 1 1 0 3 or: | Stories, 1: [ ] 1-½: [ ] 2: X 2+: [ ] | | |
| Frame: X Masonry: [ ] Pole: [ ] Log: [ ] Other: | | | |
| Clpbd: [ ] Weathrbd: [ ] Vert: [ ] Wd. Shngl: [ ] Brick: [ ] Stone: [ ] Block: [ ] Metal: X Asbstos: [ ] Vinyl: [ ] Tar Ppr: [ ] | | | |
| Brick: [ ] Stone: [ ] Block: [ ] Poured or Stucco: [ ] Tile: [ ] | | | |
| Gable: X Hipped: [ ] Flat: [ ] Mansard: [ ] Other: | | | |
| Asphalt Shngl: X Metal: [ ] Wood Shngl: [ ] Other: | | | |
| Good: [ ] Fair: X Alt: [ ] Vy Alt'd: [ ] Add., Major: [ ] Minor: [ ] | | | |
| 1700-1799: [ ] 1800-1859: [ ] 1860-1910: [ ] 1910-1945: X | | | |
| Bibliography and further notes on Reverse | | | |
| Surveyed by: Date | | | |

| | | |
|---|---|---|
| #1 BUILDING 2# | FRAME# | Pres. Funct.: Same? [ ] |
| Original Function | Residence: [ ] Outbuilding: [ ] Public: [ ] Commercial: [ ] Barn: [ ] Industrial: [ ] Structural: [ ] Religious: [ ] | |
| Condition/Use/size | Deteriorated: [ ] Abandoned: [ ] Lrg: [ ] Md: [ ] Sm: [ ] | |
| Building TYPE | or | Stories, 1: [ ] 1-½: [ ] 2: [ ] 2+: [ ] |
| Structure | Frame: [ ] Masonry: [ ] Pole: [ ] Log: [ ] Other: | |
| Siding material | Clpbd: [ ] Weathrbd: [ ] Vert: [ ] Wd. Shngl: [ ] Brick: [ ] Stone: [ ] Block: [ ] Metal: [ ] Asbstos: [ ] Vinyl: [ ] Tar Ppr: [ ] | |
| Foundation | Brick: [ ] Stone: [ ] Block: [ ] Poured or Stucco: [ ] Tile: [ ] | |
| Roof | Gable: [ ] Hipped: [ ] Flat: [ ] Mansard: [ ] Other: | |
| Roof Material | Asphalt Shngl: [ ] Metal: [ ] Wood Shngl: [ ] Other: | |
| Integrity | Good: [ ] Fair: [ ] Alt: [ ] Vy Alt'd: [ ] Add., Major: [ ] Minor: [ ] | |
| Period | 1700-1799: [ ] 1800-1859: [ ] 1860-1910: [ ] 1910-1945: [ ] | |
| BUILDING 3 | or | Note: |
| BUILDING 4 | or | Note: |

IL 422-0465

## ILLINOIS RURAL SURVEY

County: McHenry | Site #: 3042 | Town:
Qr: NW | Sec: 17 | TWP: 45N | Range: 9E
Street: BALD KNOB | Street View: X

Industrial/Commercial Complex w/3 or more Bldgs: [ ]

FARMSTEAD [ ]

House: X | 2 Houses: [ ] | 1 Major Barn: [ ] | 2 Mj Barns: [ ] | 3 Mj Barns: [ ] | Corn Cribs, 1 [ ], 2 [ ], 3+: [ ]
Garage: X | Mach. Shed: [ ] | Granary: [ ] | Smokehouse: [ ] | Summer Kitchen [ ] | Silo [ ] | Windmill [ ]
Grain Bins [ ] | Pump House: [ ] | Hog Houses: [ ] | Chicken Coop [ ] | Outhouse [ ] | Mobile Homes [ ]
Sheds, 1-3 [ ] 3+: [ ] | Metal Bldgs [ ] | Comments:



| | BUILDING 1 | BUILDING 2 |
|---|---|---|
| FRAME# | 5 | |
| Pres. Funct. | Res | Same ? [ ] |
| Original Function | Residence [ ] Outbuilding [ ] Public: [ ] Commercial [ ] Barn [ ] Industrial [ ] Structural [ ] Religous [ ] | Residence [ ] Outbuilding [ ] Public [ ] Commercial [ ] Barn [ ] Industrial [ ] Structural [ ] Religous [ ] |
| Condition/usefulness | Deteriorated [ ] Abandoned [ ] Lrg [ ] Md [ ] Sml [ ] | Deteriorated [ ] Abandoned [ ] Lrg [ ] Md [ ] Sm [ ] |
| Building TYPE | 1 1 1 0 or | or |
| Stories | 1: X 1-½: [ ] 2: [ ] 2+: [ ] | 1 [ ] 1-½ [ ] 2 [ ] 2+: [ ] |
| Structure | Frame [ ] Masonry [ ] Pole: [ ] Log [ ] Other | Frame [ ] Masonry [ ] Pole [ ] Log [ ] Other |
| Siding material | Clpbd. [ ] Weatherbd [ ] Vert: [ ] Wd. Shngl [ ] Brick: [ ] Stone [ ] Block: [ ] Metal X Asbestos [ ] Vinyl [ ] Tar Ppr. [ ] | Clpbd [ ] Weatherbd [ ] Vert [ ] Wd Shngl [ ] Brick [ ] Stone [ ] Block [ ] Metal [ ] Asbestos [ ] Vinyl [ ] Tar Ppr [ ] |
| Foundation | Brick [ ] Stone [ ] Block: [ ] Poured or Stucco [ ] Tile [ ] | Brick [ ] Stone [ ] Block [ ] Poured or Stucco [ ] Tile [ ] |
| Roof | Gable X Hipped X Flat [ ] Mansard [ ] Other | Gable [ ] Hipped [ ] Flat [ ] Mansard [ ] Other |
| Roof Material | Asphalt Shngl X Metal [ ] Wood Shngl [ ] Other: | Asphalt Shngl [ ] Metal [ ] Wood Shngl [ ] Other |
| Integrity | Good [ ] Fair: X Alt: [ ] Vy Alt'd [ ] Add., Major: [ ] Minor: [ ] | Good [ ] Fair [ ] Alt [ ] Vy Alt'd [ ] Add., Major [ ] Minor: [ ] |
| Period | 1700-1799: [ ] 1800-1859 [ ] 1860-1910 [ ] 1910-1945 X | 1700-1799 [ ] 1800-1859 [ ] 1860-1910 [ ] 1910-1945 [ ] |
| BUILDING 3 | | or Note: |
| BUILDING 4 | | or Note |

Bibliography and further notes on Reverse

Surveyed by: Date

IL 422-0465

## ILLINOIS RURAL SURVEY

County: McHenry | Site #: 3043 | Town:
Qr: NW | Sec: 17 | TWP: 45N | Range: 9E
Street: BALD KNOB | Street View: X

Industrial/Commercial Complex w/3 or more Bldgs: (3) CABINS

FARMSTEAD [ ]

House: [ ] | 2 Houses [ ] | 1 Major Barn [ ] | 2 Mj Barns [ ] | 3 Mj Barns [ ] | Corn Cribs, 1 [ ], 2 [ ], 3+ [ ]
Garage [ ] | Mach Shed [ ] | Granary [ ] | Smokehouse: [ ] | Summer Kitchen [ ] | Silo [ ] | Windmill [ ]
Grain Bins [ ] | Pump House [ ] | Hog Houses: [ ] | Chicken Coop [ ] | Outhouse [ ] | Mobile Homes [ ]
Sheds, 1-3 [ ] 3+: [ ] | Metal Bldgs: [ ] | Comments:



| | BUILDING 1 | BUILDING 2 |
|---|---|---|
| FRAME# | 6 | 6 |
| Pres. Funct. | (2) CABINS left & center | Cabin on Right |
| Original Function | Residence X Outbuilding [ ] Public: [ ] Commercial [ ] Barn [ ] Industrial [ ] Structural [ ] Religous [ ] | Residence [ ] Outbuilding [ ] Public [ ] Commercial [ ] Barn [ ] Industrial [ ] Structural [ ] Religous [ ] |
| Condition/usefulness | Deteriorated [ ] Abandoned [ ] Lrg [ ] Md [ ] Sml X | Deteriorated [ ] Abandoned [ ] Lrg [ ] Md [ ] Sm X |
| Building TYPE | 1 1 1 0 or | or |
| Stories | 1: X 1-½ [ ] 2 [ ] 2+ [ ] | 1: X 1-½ [ ] 2 [ ] 2+ [ ] |
| Structure | Frame X Masonry [ ] Pole [ ] Log [ ] Other | Frame X Masonry [ ] Pole [ ] Log [ ] Other |
| Siding material | Clpbd X Weatherbd [ ] Vert [ ] Wd Shngl [ ] Brick [ ] Stone [ ] Block [ ] Metal [ ] Asbestos [ ] Vinyl [ ] Tar Ppr [ ] | Clpbd X Weatherbd [ ] Vert [ ] Wd Shngl [ ] Brick [ ] Stone [ ] Block [ ] Metal [ ] Asbestos [ ] Vinyl [ ] Tar Ppr [ ] |
| Foundation | Brick [ ] Stone [ ] Block [ ] Poured or Stucco [ ] Tile [ ] Stilts | Brick [ ] Stone [ ] Block [ ] Poured or Stucco [ ] Tile [ ] Stilts |
| Roof | Gable X Hipped [ ] Flat [ ] Mansard [ ] Other | Gable [ ] Hipped X Flat [ ] Mansard [ ] Other |
| Roof Material | Asphalt Shngl X Metal [ ] Wood Shngl [ ] Other | Asphalt Shngl X Metal [ ] Wood Shngl [ ] Other |
| Integrity | Good X Fair [ ] Alt [ ] Vy Alt'd [ ] Add., Major [ ] Minor [ ] | Good X Fair [ ] Alt [ ] Vy Alt'd [ ] Add., Major [ ] Minor X |
| Period | 1700-1799: [ ] 1800-1859: [ ] 1860-1910: [ ] 1910-1945: X | 1700-1799 [ ] 1800-1859 [ ] 1860-1910 [ ] 1910-1945 X |
| BUILDING 3 | | or Note: |
| BUILDING 4 | | or Note: |

Bibliography and further notes on Reverse

Surveyed by: Date

IL 422-0465

Pitzer Camp

7 cabins total - one now has block foundation,
the others all sit on blocks

## ILLINOIS RURAL SURVEY

County: McHenry | Site #: 3043 | Town:
¼: NW | Sec: 17 | TWP: 45N | Range: 9E
Street: Bald Knob | Street View ☐

Industrial/Commercial Complex w/3 or more Bldgs.: ☐ MOTEL CABINS

FARMSTEAD [ ]

House: ☐ 2 Houses ☐ 1 Major Barn ☐ 2 Mj Barns ☐ 3 Mj Barns [ ] Corn Cribs, 1: [ ], 2: [ ], 3+: [ ]
Garage ☐ Mach. Shed [ ] Grainery ☐ Smokehouse [ ] Summer Kitchen [ ] Silo [ ] Windmill [ ]
Grain Bins ☐ Pump House: ☐ Hog Houses: ☐ Chicken Coop ☐ Outhouse [ ] Mobile Homes [ ]
Sheds, 1-3: ☐ 3+: ☐ Metal Bldgs ☐ Comments: Some weatherboard Some Clapboard

| | | | |
|---|---|---|---|
| FRAME# 7 | Pres. Funct.: Cottage Same ? ☐ | m1 BUILDING 2 | FRAME# 8 Pres. Funct.: Same ? ☐ |
| Residence ☐ Outbuilding ☐ Public [ ] Commercial ☐ Barn [ ] Industrial ☐ Structural [ ] Religious [ ] | | Original Function | Residence [ ] Outbuilding [ ] Public [ ] Commercial ☐ Barn ☐ Industrial ☐ Structural ☐ Religious ☐ |
| Deteriorated ☐ Abandoned ☐ Lrg [ ] Md ☐ Sml ☐ | | Condition/Use/Size | Deteriorated [ ] Abandoned [ ] Lrg [ ] Md [ ] Sm [ ] |
| 1 0 5 & 111 | Stories, 1: ☐ 1½: [ ] 2: [ ] 2+: ☐ | Building TYPE | 1 1 1 1 or Stories, 1: ☐ 1½: ☐ 2: [ ] 2+: ☐ |
| Frame ☐ Masonry ☐ Pole ☐ Log ☐ Other | | Structure | Frame [ ] Masonry [ ] Pole [ ] Log [ ] Other |
| Clpbd [ ] Weatherbd [ ] Vert ☐ Wd. Shngl [ ] Brick ☐ Stone ☐ Block ☐ Metal ☐ Asbestos ☐ Vinyl [ ] Tar Ppr ☐ | | Siding material | Clpbd [ ] Weatherbd [ ] Vert [ ] Wd. Shngl [ ] Brick ☐ Stone [ ] Block [ ] Metal [ ] Asbestos [ ] Vinyl [ ] Tar Ppr [ ] |
| Brick ☐ Stone ☐ Block [ ] Poured or Stucco ☐ Tile [ ] | | Foundation | Brick [ ] Stone [ ] Block [ ] Poured or Stucco ☐ Tile [ ] |
| Gable [ ] Hipped ☐ Flat ☐ Mansard [ ] Other | | Roof | Gable [ ] Hipped [ ] Flat [ ] Mansard [ ] Other |
| Asphalt Shngl ☐ Metal ☐ Wood Shngl ☐ Other | | Roof Material | Asphalt Shngl [ ] Metal [ ] Wood Shngl [ ] Other |
| Good ☐ Fair ☐ Altr ☐ Vy Altd ☐ Add., Major ☐ Minor ☐ | | Integrity | Good ☐ Fair [ ] Altr [ ] Vy Altd ☐ Add., Major [ ] Minor ☐ |
| 1700-1799 ☐ 1800-1859 ☐ 1860-1910 ☐ 1910-1945 ☐ | | Period | 1700-1799 [ ] 1800-1859 [ ] 1860-1910 [ ] 1910-1945 [ ] |
| Bibliography and further notes on Reverse | | BUILDING 3 | or Note: |
| Surveyed by: Date: | | BUILDING 4 | or Note: |

IL 422-0465

## ILLINOIS RURAL SURVEY

County: McHenry | Site #: 3044 | Town:
¼: NW | Sec: 17 | TWP: 45N | Range: 9E
Street: ~~3044~~ Pitzen Rd at Bald Knob | Street View ☒

Industrial/Commercial Complex w/3 or more Bldgs.: ☐

FARMSTEAD ☐

House: ☒ 2 Houses: ☐ 1 Major Barn: ☐ 2 Mj Barns: ☐ 3 Mj Barns ☐ Corn Cribs, 1: [ ], 2: ☐, 3+: ☐
Garage: ☒ Mach. Shed: ☐ Grainery: ☐ Smokehouse: ☐ Summer Kitchen: ☐ Silo: ☐ Windmill: ☐
Grain Bins ☐ Pump House: ☐ Hog Houses ☐ Chicken Coop ☐ Outhouse: ☐ Mobile Homes ☐
Sheds, 1-3 ☐ 3+: ☐ Metal Bldgs ☐ Comments:



| | | | |
|---|---|---|---|
| FRAME# 9 | Pres. Funct.: Cottage Same ? ☒ | m1 BUILDING 2 | FRAME# Pres. Funct.: Same ? ☐ |
| Residence ☒ Outbuilding ☐ Public [ ] Commercial ☐ Barn ☐ Industrial [ ] Structural [ ] Religious [ ] | | Original Function | Residence [ ] Outbuilding [ ] Public [ ] Commercial [ ] Barn ☐ Industrial ☐ Structural ☐ Religious ☐ |
| Deteriorated ☐ Abandoned ☐ Lrg ☐ Md ☐ Sml ☒ | | Condition/Use/Size | Deteriorated [ ] Abandoned [ ] Lrg [ ] Md ☐ Sm ☐ |
| 1 1 1 0 or: | Stories, 1: ☒ 1½: ☐ 2: ☐ 2+: [ ] | Building TYPE | or Stories, 1: ☐ 1½: ☐ 2: [ ] 2+: [ ] |
| Frame ☒ Masonry: ☐ Pole ☐ Log ☐ Other | | Structure | Frame [ ] Masonry [ ] Pole [ ] Log [ ] Other |
| Clpbd: ☐ Weatherbd: ☐ Vert: ☐ Wd. Shngl: ☐ Brick: ☐ Stone ☐ Block ☐ Metal: ☐ Asbestos: ☒ Vinyl ☐ Tar Ppr: ☐ | Fake Brick | Siding material | Clpbd [ ] Weatherbd [ ] Vert ☐ Wd. Shngl: [ ] Brick: [ ] Stone ☐ Block [ ] Metal ☐ Asbestos [ ] Vinyl [ ] Tar Ppr ☐ |
| Brick ☐ Stone ☐ Block [ ] Poured or Stucco ☐ Tile: [ ] | Stilts | Foundation | Brick [ ] Stone [ ] Block [ ] Poured or Stucco ☐ Tile: ☐ |
| Gable ☐ Hipped ☒ Flat ☐ Mansard ☐ Other | | Roof | Gable [ ] Hipped [ ] Flat [ ] Mansard [ ] Other |
| Asphalt Shngl ☒ Metal ☐ Wood Shngl ☐ Other | | Roof Material | Asphalt Shngl [ ] Metal [ ] Wood Shngl [ ] Other |
| Good ☐ Fair ☒ Altr ☐ Vy Altd ☐ Add., Major ☐ Minor [ ] | | Integrity | Good [ ] Fair [ ] Altr [ ] Vy Altd [ ] Add., Major [ ] Minor [ ] |
| 1700-1799 ☐ 1800-1859 ☐ 1860-1910 ☒ 1910-1945 ☒ | | Period | 1700-1799 [ ] 1800-1859 [ ] 1860-1910 [ ] 1910-1945 ☐ |
| Bibliography and further notes on Reverse | | BUILDING 3 | or Note: |
| Surveyed by: 9/19/86 Date: NLB | | BUILDING 4 | or Note: |

IL 422-0465



Pitzer Camp

Cabins all owned by Pitzer's

## ILLINOIS RURAL SURVEY

County: McHenry | Site #: 3045 | Town:
¼: NW | Sec: 17 | TWP: 45N | Range: 9E
Street: 3910 PITZEN RD | Street View: X

Industrial/Commercial Complex w/3 or more Bldgs: ☐

FARMSTEAD ☐

House: X 2 Houses: ☐ 1 Major Barn ☐ 2 Mj Barns: ☐ 3 Mj Barns: ☐ Corn Cribs, 1 ☐, 2: ☐, 3+: ☐
Garage: X Mach. Shed ☐ Grainery: ☐ Smokehouse: ☐ Summer Kitchen ☐ Silo ☐ Windmill ☐
Grain Bins: ☐ Pump House: ☐ Hog Houses: ☐ Chicken Coop ☐ Outhouse: X Mobile Homes ☐
Sheds, 1-3 ☐ 3+: ☐ Metal Bldgs: ☐ Comments:



FRAME# 0 | Pres. Funct.: Residence | Same ? ☐

Residence: X Outbuilding ☐ Public: ☐ Commercial ☐ Barn ☐ Industrial ☐ Structural ☐ Religious ☐
Deteriorated: ☐ Abandoned: ☐ Lrg: X Md ☐ Sml ☐
1011 or 102 | Stories: 1 ☐ 1-½ ☐ 2: X 2+: ☐
Frame: X Masonry: ☐ Pole ☐ Log ☐ Other:
Clpbd: ☐ Weathrbd ☐ Vert ☐ Wd. Shngl: ☐ Brick: ☐
Stone: ☐ Block: ☐ Metal: X Asbestos: ☐ Vinyl ☐ Tar Ppr: ☐
Brick: ☐ Stone: ☐ Block: ☐ Poured or Stucco: X Tile: ☐
Gable: X Hipped ☐ Flat: ☐ Mansard: ☐ Other:
Asphalt Shngl: X Metal ☐ Wood Shngl: ☐ Other:
Good ☐ Fair: X Alt: ☐ Vy Alt: ☐ Add., Major: X Minor: ☐
1700-1799: ☐ 1800-1859: ☐ 1860-1910: X 1910-1945: ☐

Bibliography and further notes on Reverse

Surveyed by: 9/18/86 Date: NEB

| BUILDING 2 | FRAME# 10 | Pres. Funct.: Garage | Same ? ☐ |
|---|---|---|---|
| Original Function | Residence ☐ Outbuilding: X Public ☐ Commercial ☐ Barn ☐ Industrial ☐ Structural ☐ Religious ☐ | | |
| Condition/Use/Size | Deteriorated ☐ Abandoned ☐ Lrg: X Md ☐ Sm ☐ | | |
| Building TYPE | 1011 or | Stories: 1: X 1-½: ☐ 2: ☐ 2+: ☐ | |
| Structure | Frame: X Masonry ☐ Pole ☐ Log ☐ Other | | |
| Siding material | Clpbd ☐ Weathrbd: X Vert ☐ Wd. Shngl: ☐ Brick: ☐ Stone ☐ Block ☐ Metal: ☐ Asbestos: ☐ Vinyl ☐ Tar Ppr: ☐ | | |
| Foundation | Brick ☐ Stone ☐ Block ☐ Poured or Stucco: X Tile ☐ | | |
| Roof | Gable: X Hipped ☐ Flat: ☐ Mansard ☐ Other | | |
| Roof Material | Asphalt Shngl: X Metal ☐ Wood Shngl ☐ Other: | | |
| Integrity | Good: X Fair ☐ Alt ☐ Vy Alt ☐ Add., Major: ☐ Minor: ☐ | | |
| Period | 1700-1799 ☐ 1800-1859 ☐ 1860-1910: ☐ 1910-1945: X | | |
| BUILDING 3 | or | Note: | |
| BUILDING 4 | or | Note: | |

IL 422-0445

## ILLINOIS RURAL SURVEY

County: McHENRY | Site #: 3046 | Town:
¼: NW | Sec: 17 | TWP: 45N | Range: 9E
Street: 3906 PITZEN | Street View: X

Industrial/Commercial Complex w/3 or more Bldgs: ☐

FARMSTEAD ☐

House: X 2 Houses: ☐ 1 Major Barn ☐ 2 Mj Barns ☐ 3 Mj Barns ☐ Corn Cribs, 1 ☐, 2 ☐, 3+ ☐
Garage: X Mach. Shed ☐ Grainery ☐ Smokehouse ☐ Summer Kitchen ☐ Silo ☐ Windmill ☐
Grain Bins: ☐ Pump House: ☐ Hog Houses: ☐ Chicken Coop ☐ Outhouse ☐ Mobile Homes ☐
Sheds, 1-3 ☐ 3+: ☐ Metal Bldgs: ☐ Comments:



FRAME# 11 | Pres. Funct.: Res | Same ? ☐

Residence: X Outbuilding ☐ Public: ☐ Commercial ☐ Barn ☐ Industrial ☐ Structural ☐ Religious ☐
Deteriorated: ☐ Abandoned: ☐ Lrg: X Md ☐ Sml ☐
1014 or | Stories: 1: ☐ 1-½: ☐ 2: X 2+: ☐
Frame: X Masonry: ☐ Pole ☐ Log ☐ Other:
Clpbd ☐ Weathrbd ☐ Vert ☐ Wd. Shngl ☐ Brick: ☐
Stone ☐ Block: ☐ Metal: X Asbestos: ☐ Vinyl ☐ Tar Ppr: ☐ ?
Brick ☐ Stone ☐ Block ☐ Poured or Stucco ☐ Tile ☐
Gable: ☐ Hipped: X Flat ☐ Mansard ☐ Other:
Asphalt Shngl: X Metal ☐ Wood Shngl ☐ Other:
Good ☐ Fair: X Alt ☐ Vy Alt ☐ Add., Major ☐ Minor ☐
1700-1799: ☐ 1800-1859: ☐ 1860-1910: X 1910-1945: ☐

Bibliography and further notes on Reverse

Surveyed by: 9/18/86 Date: NEB

| BUILDING 2 | FRAME# | Pres. Funct.: | Same ? ☐ |
|---|---|---|---|
| Original Function | Residence ☐ Outbuilding ☐ Public ☐ Commercial ☐ Barn ☐ Industrial ☐ Structural ☐ Religious ☐ | | |
| Condition/Use/Size | Deteriorated ☐ Abandoned ☐ Lrg ☐ Md ☐ Sm ☐ | | |
| Building TYPE | or | Stories: 1: ☐ 1-½: ☐ 2: ☐ 2+: ☐ | |
| Structure | Frame ☐ Masonry ☐ Pole ☐ Log ☐ Other | | |
| Siding material | Clpbd ☐ Weathrbd ☐ Vert ☐ Wd. Shngl ☐ Brick: ☐ Stone ☐ Block ☐ Metal ☐ Asbestos: ☐ Vinyl ☐ Tar Ppr: ☐ | | |
| Foundation | Brick ☐ Stone ☐ Block ☐ Poured or Stucco: ☐ Tile: ☐ | | |
| Roof | Gable ☐ Hipped ☐ Flat ☐ Mansard ☐ Other | | |
| Roof Material | Asphalt Shngl ☐ Metal ☐ Wood Shngl ☐ Other: | | |
| Integrity | Good ☐ Fair ☐ Alt ☐ Vy Alt ☐ Add., Major ☐ Minor ☐ | | |
| Period | 1700-1799 ☐ 1800-1859 ☐ 1860-1910 ☐ 1910-1945: ☐ | | |
| BUILDING 3 | or | Note: | |
| BUILDING 4 | or | Note: | |

IL 422-0445

Pitzer Residence - House was moved from across the road.

Was [illegible] c. 1910 - it is possible that [illegible]

## ILLINOIS RURAL SURVEY

County: McHENRY | Site #: 3047 | Town:
¼: NW | Sec: 17 | TWP: 45N | Range: 9E
Street: 3904 PITZEN | Street View: X

Industrial/Commercial Complex w/3 or more Bldgs: [ ]

FARMSTEAD [ ]

House: [X] 2 Houses: [ ] 1 Major Barn: [ ] 2 Mj Barns: [ ] 3 Mj Barns: [ ] Corn Cribs, 1 [ ], 2 [ ], 3+ [ ]
Garage: [X] Mach. Shed: [ ] Grainary: [ ] Smokehouse: [ ] Summer Kitchen [ ] Silo [ ] Windmill [ ]
Grain Bins: [ ] Pump House: [ ] Hog Houses: [ ] Chicken Coop: [ ] Outhouse: [ ] Mobile Homes: [ ]
Sheds, 1-3 [ ] 3+ [ ] Metal Bldgs: [ ] Comments



FRAME# 12 | Pres. Funct.: Residence | Same? [ ]

Residence [X] Outbuilding [ ] Public: [ ] Commercial [ ] Barn [ ] Industrial [ ] Structural [ ] Religious [ ]
Deteriorated [ ] Abandoned [ ] Lg [X] Md [ ] Sml [ ]
1 0 3 or 102 | Stories: 1 [ ] 1½ [ ] 2 [X] 2+ [ ]
Frame: [ ] Masonry: [ ] Pole [ ] Log [ ] Other
Clpbd [ ] Weatherbd [ ] Vert [ ] Wd Shngl [ ] Brick [ ]
Stone: [ ] Block: [ ] Metal [X] Asbestos [ ] Vinyl [ ] Tar Ppr [ ]
Brick: [ ] Stone: [ ] Block: [ ] Poured or Stucco [ ] Tile [ ]
Gable [X] Hipped [ ] Flat [ ] Mansard [ ] Other
Asphalt Shngl [X] Metal [ ] Wood Shngl [ ] Other
Good: [ ] Fair: [X] Altr: [ ] Vy Altd: [ ] Add., Major: [ ] Minor: [ ]
1700-1799: [ ] 1800-1859: [ ] 1860-1910: [X] 1910-1945: [ ]

Bibliography and further notes on Reverse

Surveyed by: MB | Date: 9/19/84

| | |
|---|---|
| BUILDING 2 | FRAME# / Pres. Funct.: / Same? [ ] |
| Original Function | Residence [ ] Outbuilding [ ] Public [ ] Commercial [ ] Barn [ ] Industrial [ ] Structural [ ] Religious [ ] |
| Condition/Usefulness | Deteriorated [ ] Abandoned [ ] Lg [ ] Md [ ] Sml [ ] |
| Building TYPE | or / Stories: 1 [ ] 1½ [ ] 2 [ ] 2+ [ ] |
| Structure | Frame [ ] Masonry [ ] Pole [ ] Log [ ] Other |
| Siding material | Clpbd [ ] Weatherbd [ ] Vert [ ] Wd Shngl [ ] Brick [ ] Stone [ ] Block [ ] Metal [ ] Asbestos [ ] Vinyl [ ] Tar Ppr [ ] |
| Foundation | Brick [ ] Stone [ ] Block [ ] Poured or Stucco [ ] Tile [ ] |
| Roof | Gable [ ] Hipped [ ] Flat [ ] Mansard [ ] Other |
| Roof Material | Asphalt Shngl [ ] Metal [ ] Wood Shngl [ ] Other |
| Integrity | Good [ ] Fair [ ] Altr [ ] Vy Altd [ ] Add., Major [ ] Minor [ ] |
| Period | 1700-1799 [ ] 1800-1859 [ ] 1860-1910 [ ] 1910-1945 [ ] |
| BUILDING 3 | or / Note |
| BUILDING 4 | or / Note |

IL 422-0485

## ILLINOIS RURAL SURVEY

County: McHENRY | Site #: 3048 | Town
¼: NW | Sec: 17 | TWP: 45N | Range: 9E
Street: 3900 | Street View: X

Industrial/Commercial Complex w/3 or more Bldgs: [ ]

FARMSTEAD [ ]

House: [X] 2 Houses: [ ] 1 Major Barn: [ ] 2 Mj Barns: [ ] 3 Mj Barns: [ ] Corn Cribs, 1 [ ], 2 [ ], 3+ [ ]
Garage: [X] Mach. Shed: [ ] Grainary: [ ] Smokehouse: [ ] Summer Kitchen [ ] Silo [ ] Windmill [ ]
Grain Bins: [ ] Pump House: [ ] Hog Houses: [ ] Chicken Coop: [ ] Outhouse: [ ] Mobile Homes: [ ]
Sheds, 1-3 [ ] 3+ [ ] Metal Bldgs: [ ] Comments



FRAME# 13 | Pres. Funct.: Res | Same? [ ]

Residence: [ ] Outbuilding [ ] Public [ ] Commercial [ ] Barn [ ] Industrial [ ] Structural [ ] Religious [ ]
Deteriorated [ ] Abandoned [ ] Lg [ ] Md [ ] Sml [ ]
or / Stories: 1 [ ] 1½ [ ] 2 [X] 2+ [ ]
Frame [X] Masonry [ ] Pole [ ] Log [ ] Other
Clpbd [ ] Weatherbd [ ] Vert [ ] Wd Shngl [ ] Brick [ ]
Stone [ ] Block [ ] Metal [X] Asbestos [ ] Vinyl [ ] Tar Ppr [ ]
Brick [ ] Stone [ ] Block [ ] Poured or Stucco [X] Tile [ ]
Gable [X] Hipped [ ] Flat [ ] Mansard [ ] Other
Asphalt Shngl [X] Metal [ ] Wood Shngl [ ] Other
Good: [ ] Fair: [ ] Altr: [ ] Vy Altd: [X] Add., Major: [X] Minor: [ ]
1700-1799: [ ] 1800-1859: [ ] 1860-1910: [X] 1910-1945: [ ]

Bibliography and further notes on Reverse

Surveyed by: MB | Date: 9/19/84

| | |
|---|---|
| BUILDING 2 | FRAME# / Pres. Funct. / Same? [ ] |
| Original Function | Residence [ ] Outbuilding [ ] Public [ ] Commercial [ ] Barn [ ] Industrial [ ] Structural [ ] Religious [ ] |
| Condition/Usefulness | Deteriorated [ ] Abandoned [ ] Lg [ ] Md [ ] Sml [ ] |
| Building TYPE | or / Stories: 1 [ ] 1½ [ ] 2 [ ] 2+ [ ] |
| Structure | Frame [ ] Masonry [ ] Pole [ ] Log [ ] Other |
| Siding material | Clpbd [ ] Weatherbd [ ] Vert [ ] Wd Shngl [ ] Brick [ ] Stone [ ] Block [ ] Metal [ ] Asbestos [ ] Vinyl [ ] Tar Ppr [ ] |
| Foundation | Brick [ ] Stone [ ] Block [ ] Poured or Stucco [ ] Tile [ ] |
| Roof | Gable [ ] Hipped [ ] Flat [ ] Mansard [ ] Other |
| Roof Material | Asphalt Shngl [ ] Metal [ ] Wood Shngl [ ] Other |
| Integrity | Good [ ] Fair [ ] Altr [ ] Vy Altd [ ] Add., Major [ ] Minor [ ] |
| Period | 1700-1799 [ ] 1800-1859 [ ] 1860-1910 [ ] 1910-1945 [ ] |
| BUILDING 3 | or / Note |
| BUILDING 4 | or / Note |

IL 422-0485

## ILLINOIS RURAL SURVEY

County: McHENRY | Site #: 3049 | Town:
¼: NW | Sec: 17 | TWP: 45N | Range: 9E
Street: 3818 PITZEN | Street View [ ]

Industrial/Commercial Complex w/3 or more Bldgs: [ ]

FARMSTEAD [ ]
House: [ ] 2 Houses: [X] 1 Major Barn: [ ] 2 Mjr Barns: [ ] 3 Mjr Barns: [ ] Corn Cribs, 1 [ ], 2 [ ], 3+: [ ]
Garage: [X] Mach. Shed: [ ] Grainery: [ ] Smokehouse: [ ] Summer Kitchen: [ ] Silo [ ] Windmill: [ ]
Grain Bins: [ ] Pump House: [ ] Hog Houses: [ ] Chicken Coop [ ] Outhouse: [ ] Mobile Homes [ ]
Sheds, 1-3: [ ] 3+: [ ] Metal Bldgs: [ ] Comments:



FRAME# 14 | Pres. Funct.: Res. | Same ? [ ]
Residence: [ ] Outbuilding [ ] Public: [ ] Commercial [ ] Barn [ ] Industrial [ ] Structural [ ] Religious [ ]
Deteriorated [ ] Abandoned [ ] Lrg [X] Md [ ] Sml [ ]
1 0 3 or: | Stories: 1 [ ] 1½ [ ] 2 [X] 2+ [ ]
Frame: [ ] Masonry [ ] Pole [ ] Log [ ] Other
Clpbd [ ] Weatherbd [ ] Vert [ ] Wd. Shngl: [ ] Brick [X]
Stone [ ] Block [X] Metal [ ] Asbestos [ ] Vinyl [ ] Tar Ppr [ ]
Brick [ ] Stone [ ] Block [ ] Poured or Stucco [X] Tile [ ]
Gable [X] Hipped [ ] Flat [ ] Mansard [ ] Other
Asphalt Shngl [X] Metal [ ] Wood Shngl [ ] Other
Good [X] Fair [ ] Alt: [ ] Vy Atld [ ] Add., Major [ ] Minor: [ ]
1700-1799 [ ] 1800-1859 [ ] 1860-1910 [ ] 1910-1945 [X]

Bibliography and further notes on Reverse

Surveyed by: MB | Date: 9/19/86

IL 422-0465

| | |
|---|---|
| m1 BUILDING 2+ | FRAME# 14 \| Pres. Funct.: Res. \| Same ? [ ] |
| Original Function | Residence [ ] Outbuilding [ ] Public [ ] Commercial [ ] Barn [ ] Industrial [ ] Structural [ ] Religious [ ] |
| Condition/Future | Deteriorated [ ] Abandoned [ ] Lrg [ ] Md [ ] Sm [ ] |
| Building TYPE | or \| Stories: 1 [X] 1½ [ ] 2 [ ] 2+ [ ] |
| Structure | Frame [ ] Masonry [ ] Pole [ ] Log [ ] Other |
| Siding material | Clpbd [ ] Weatherbd [ ] Vert [ ] Wd. Shngl [ ] Brick [X] Stone [ ] Block [ ] Metal [ ] Asbestos [ ] Vinyl [ ] Tar Ppr [ ] |
| Foundation | Brick [ ] Stone [ ] Block [ ] Poured or Stucco [X] Tile [ ] |
| Roof | Gable [X] Hipped [ ] Flat [ ] Mansard [ ] Other |
| Roof Material | Asphalt Shngl [X] Metal [ ] Wood Shngl [ ] Other |
| Integrity | Good [X] Fair [ ] Alt: [ ] Vy Atld [ ] Add., Major [ ] Minor: [ ] |
| Period | 1700-1799 [ ] 1800-1859 [ ] 1860-1910 [ ] 1910-1945 [X] |
| BUILDING 3 | or \| Note |
| BUILDING 4 | or \| Note |

## ILLINOIS RURAL SURVEY

County: McHENRY | Site #: 3050 | Town:
¼: NW | Sec: 17 | TWP: 45N | Range: 9E
Street: 3816 PITZEN RD | Street View [X]

Industrial/Commercial Complex w/3 or more Bldgs.: [ ]

FARMSTEAD [ ]
House: [X] 2 Houses: [ ] 1 Major Barn [ ] 2 Mjr Barns [ ] 3 Mjr Barns [ ] Corn Cribs, 1 [ ], 2 [ ], 3+ [ ]
Garage [ ] Mach. Shed [ ] Grainery [ ] Smokehouse. [ ] Summer Kitchen [ ] Silo [ ] Windmill [ ]
Grain Bins [ ] Pump House [ ] Hog Houses [ ] Chicken Coop [ ] Outhouse [X] Mobile Homes [ ]
Sheds, 1-3 [ ] 3+ [ ] Metal Bldgs [ ] Comments GATEHOUSE



FRAME# 15 | Pres. Funct.: Res. | Same ? [ ]
Residence [X] Outbuilding [ ] Public [ ] Commercial [ ] Barn [ ] Industrial [ ] Structural [ ] Religious [ ]
Deteriorated [ ] Abandoned [ ] Lrg [X] Md [ ] Sml [ ]
1 0 3 or | Stories: 1 [ ] 1½ [ ] 2 [X] 2+ [ ]
Frame [X] Masonry: [ ] Pole [ ] Log [ ] Other:
Clpbd [ ] Weatherbd [X] Vert [ ] Wd. Shngl. [ ] Brick [ ]
Stone [ ] Block [ ] Metal [ ] Asbestos [ ] Vinyl [ ] Tar Ppr [ ]
Brick [ ] Stone [ ] Block [ ] Poured or Stucco [ ] Tile [ ]
Gable [X] Hipped [ ] Flat [ ] Mansard [ ] Other
Asphalt Shngl: [X] Metal [ ] Wood Shngl. [ ] Other
Good [X] Fair [ ] Alt: [ ] Vy Atld [ ] Add., Major. [ ] Minor: [ ]
1700-1799: [ ] 1800-1859. [ ] 1860-1910 [X] 1910-1945: [ ]

Bibliography and further notes on Reverse

Surveyed by: MB | Date: 9/19/86

IL 422-0466

| | |
|---|---|
| m1 BUILDING 2+ | FRAME# \| Pres. Funct. \| Same ? [ ] |
| Original Function | Residence [ ] Outbuilding [ ] Public [ ] Commercial [ ] Barn [ ] Industrial [ ] Structural [ ] Religious [ ] |
| Condition/Future | Deteriorated [ ] Abandoned [ ] Lrg [ ] Md [ ] Sm [ ] |
| Building TYPE | or \| Stories: 1 [ ] 1½ [ ] 2 [ ] 2+ [ ] |
| Structure | Frame [ ] Masonry [ ] Pole [ ] Log [ ] Other |
| Siding material | Clpbd [ ] Weatherbd [ ] Vert [ ] Wd. Shngl [ ] Brick [ ] Stone [ ] Block [ ] Metal [ ] Asbestos [ ] Vinyl [ ] Tar Ppr [ ] |
| Foundation | Brick [ ] Stone [ ] Block [ ] Poured or Stucco [ ] Tile [ ] |
| Roof | Gable [ ] Hipped [ ] Flat [ ] Mansard [ ] Other |
| Roof Material | Asphalt Shngl [ ] Metal [ ] Wood Shngl [ ] Other |
| Integrity | Good [ ] Fair [ ] Alt: [ ] Vy Atld [ ] Add., Major [ ] Minor [ ] |
| Period | 1700-1799 [ ] 1800-1859 [ ] 1860-1910 [ ] 1910-1945 [ ] |
| BUILDING 3 | or \| Note: |
| BUILDING 4 | or \| Note: |

## ILLINOIS RURAL SURVEY

County: McHenry | Site #: 3051 | Town:
¼: NW | Sec: 17 | TWP: 45N | Range: 9E
Street: 3712 PITZEN | Street View: X
Industrial/Commercial Complex w/3 or more Bldgs: ☐

FARMSTEAD ☐
House: ☐ 2 Houses: ☐ 1 Major Barn ☐ 2 Mj Barns: ☐ 3 Mj Barns ☐ Corn Cribs, 1: ☐, 2: ☐, 3+: ☐
Garage: X Mach. Shed: ☐ Granery: ☐ Smokehouse: ☐ Summer Kitchen ☐ Silo ☐ Windmill ☐
Grain Bins ☐ Pump House ☐ Hog Houses: ☐ Chicken Coop ☐ Outhouse ☐ Mobile Homes ☐
Sheds, 1-3: ☐ 3+: ☐ Metal Bldgs ☐ Comments:



| | BUILDING 2 | BUILDING 1 |
|---|---|---|
| FRAME# | 16 | 17 |
| Pres. Funct. | Gatehouse | Res. |
| Same? | ☐ | ☐ |
| Original Function | Residence: ☐ Outbuilding: ☐ Public: ☐ Commercial: ☐ Barn: ☐ Industrial: ☐ Structural: ☐ Religious: ☐ | Residence: X Outbuilding: ☐ Public: ☐ Commercial: ☐ Barn: ☐ Industrial: ☐ Structural: ☐ Religious: ☐ |
| Condition/Usefulness | Deteriorated: ☐ Abandoned: ☐ Lrg: ☐ Md: ☐ Sml: ☐ | Deteriorated: ☐ Abandoned: ☐ Lrg: X Md: ☐ Sm: ☐ |
| Building TYPE | 2 0 1 or | 1 0 3 or |
| Stories | 1: ☐ 1½: ☐ 2: ☐ 2+: ☐ | 1: ☐ 1½: ☐ 2: ☐ 2+: ☐ |
| Structure | Frame: X Masonry: ☐ Pole: ☐ Log: ☐ Other: | Frame: ☐ Masonry: ☐ Pole: ☐ Log: ☐ Other: |
| Siding Material | Clpbd: ☐ Weatherbd: X Vert: ☐ Wd. Shngl: ☐ Brick: ☐ Stone: ☐ Block: ☐ Metal: ☐ Asbestos: ☐ Vinyl: ☐ Tar Ppr: ☐ | Clpbd: X Weatherbd: ☐ Vert: ☐ Wd. Shngl: ☐ Brick: ☐ Stone: ☐ Block: ☐ Metal: ☐ Asbestos: ☐ Vinyl: ☐ Tar Ppr: ☐ |
| Foundation | Brick: ☐ Stone: ☐ Block: ☐ Poured or Stucco: ☐ Tile: ☐ | Brick: ☐ Stone: ☐ Block: ☐ Poured or Stucco: ☐ Tile: ☐ |
| Roof | Gable: X Hipped: ☐ Flat: ☐ Mansard: ☐ Other: | Gable: X Hipped: ☐ Flat: ☐ Mansard: ☐ Other: |
| Roof Material | Asphalt Shngl: X Metal: ☐ Wood Shngl: ☐ Other: | Asphalt Shngl: X Metal: ☐ Wood Shngl: ☐ Other: |
| Integrity | Good: X Fair: ☐ Altr: ☐ Vy Altd: ☐ Add., Major: ☐ Minor: ☐ | Good: ☐ Fair: ☐ Altr: ☐ Vy Altd: ☐ Add., Major: ☐ Minor: ☐ |
| Period | 1700-1799: ☐ 1800-1859: ☐ 1860-1910: X 1910-1945: ☐ | 1700-1799: ☐ 1800-1859: ☐ 1860-1910: X 1910-1945: ☐ |
| BUILDING 3 | | or OBSCURED BY TREES Note 3706 PITZEN |
| BUILDING 4 | | or Note |

Bibliography and further notes on Reverse

Surveyed by: MB Date: 9/19/84

IL 422-0485

## ILLINOIS RURAL SURVEY

County: McHenry | Site #: 3052 | Town:
¼: SW | Sec: 17 | TWP: 45N | Range: 9E
Street: HARRISON LN | Street View: ☐
Industrial/Commercial Complex w/3 or more Bldgs: ☐ PINK HARRISON RESD

FARMSTEAD ☐
House: X 2 Houses: ☐ 1 Major Barn: ☐ 2 Mj Barns: ☐ 3 Mj Barns: ☐ Corn Cribs, 1: ☐, 2: ☐, 3+: ☐
Garage: ☐ Mach. Shed: ☐ Granery: ☐ Smokehouse: ☐ Summer Kitchen: ☐ Silo: ☐ Windmill: ☐
Grain Bins: ☐ Pump House: ☐ Hog Houses: ☐ Chicken Coop: ☐ Outhouse: ☐ Mobile Homes: ☐
Sheds, 1-3: ☐ 3+: ☐ Metal Bldgs: ☐ Comments:



| | BUILDING 2 | BUILDING 1 |
|---|---|---|
| FRAME# | 18 | |
| Pres. Funct. | Residence | |
| Same? | ☐ | ☐ |
| Original Function | Residence: ☐ Outbuilding: ☐ Public: ☐ Commercial: ☐ Barn: ☐ Industrial: ☐ Structural: ☐ Religious: ☐ | Residence: ☐ Outbuilding: ☐ Public: ☐ Commercial: ☐ Barn: ☐ Industrial: ☐ Structural: ☐ Religious: ☐ |
| Condition/usefulness | Deteriorated: ☐ Abandoned: ☐ Lrg: X Md: ☐ Sml: ☐ | Deteriorated: ☐ Abandoned: ☐ Lrg: ☐ Md: ☐ Sm: ☐ |
| Building TYPE | 1 1 8 or | or |
| Stories | 1: ☐ 1½: ☐ 2: X 2+: ☐ | 1: ☐ 1½: ☐ 2: ☐ 2+: ☐ |
| Structure | Frame: ☐ Masonry: ☐ Pole: ☐ Log: ☐ Other: | Frame: ☐ Masonry: ☐ Pole: ☐ Log: ☐ Other: |
| Siding material | Clpbd: X Weatherbd: ☐ Vert: ☐ Wd. Shngl: ☐ Brick: ☐ Stone: ☐ Block: ☐ Metal: ☐ Asbestos: ☐ Vinyl: ☐ Tar Ppr: ☐ | Clpbd: ☐ Weatherbd: ☐ Vert: ☐ Wd. Shngl: ☐ Brick: ☐ Stone: ☐ Block: ☐ Metal: ☐ Asbestos: ☐ Vinyl: ☐ Tar Ppr: ☐ |
| Foundation | Brick: ☐ Stone: ☐ Block: ☐ Poured or Stucco: ☐ Tile: ☐ | Brick: ☐ Stone: ☐ Block: ☐ Poured or Stucco: ☐ Tile: ☐ |
| Roof | Gable: X Hipped: ☐ Flat: ☐ Mansard: ☐ Other: | Gable: ☐ Hipped: ☐ Flat: ☐ Mansard: ☐ Other: |
| Roof Material | Asphalt Shngl: X Metal: ☐ Wood Shngl: ☐ Other: | Asphalt Shngl: ☐ Metal: ☐ Wood Shngl: ☐ Other: |
| Integrity | Good: X Fair: ☐ Altr: ☐ Vy Altd: ☐ Add., Major: X Minor: ☐ | Good: ☐ Fair: ☐ Altr: ☐ Vy Altd: ☐ Add., Major: ☐ Minor: ☐ |
| Period | 1700-1799: ☐ 1800-1859: ☐ 1860-1910: X 1910-1945: ☐ | 1700-1799: ☐ 1800-1859: ☐ 1860-1910: ☐ 1910-1945: ☐ |
| BUILDING 3 | | or Note |
| BUILDING 4 | | or Note |

Bibliography and further notes on Reverse

Surveyed by: MB Date: 9/19/84

IL 422-0485



Wildrox Cottage
Edward Pankes
1909
} on Pillars driving in

## ILLINOIS RURAL SURVEY

County: McHenry | Site #: 3053 | Town:
¼: SW | Sec: 17 | TWP: 45N | Range: 9E
Street: HARRISON RESORT | Street View: [ ]
Industrial/Commercial Complex w/3 or more Bldgs: [ ]

FARMSTEAD [ ]
House: [ ] 2 Houses: [ ] 1 Major Barn: [ ] 2 Mjr Barns: [ ] 3 Mjr Barns: [ ] Corn Cribs, 1 [ ], 2 [ ], 3+ [ ]
Garage: [ ] Mach Shed: [ ] Granary: [ ] Smokehouse: [ ] Summer Kitchen: [ ] Silo: [ ] Windmill: [ ]
Grain Bins: [ ] Pump House: [ ] Hog Houses: [ ] Chicken Coop: [ ] Outhouse: [ ] Mobile Homes: [ ]
Sheds, 1-3: [ ] 3+: [ ] Metal Bldgs: [ ] Comments

| | BUILDING 1 | BUILDING 2 |
|---|---|---|
| FRAME# | 19 | |
| Pres. Funct. | MARINA | Same ? [ ] |
| Residence | [ ] | [ ] |
| Outbuilding | [ ] | [ ] |
| Public | [ ] | [ ] |
| Commercial | [X] | [ ] |
| Barn | [ ] | [ ] |
| Industrial | [ ] | [ ] |
| Structural | [ ] | [ ] |
| Religious | [ ] | [ ] |
| Deteriorated | [ ] | [ ] |
| Abandoned | [ ] | [ ] |
| Lrg | [ ] | [ ] |
| Md | [X] | [ ] |
| Sml | [ ] | [ ] |
| Stones | 1 [X] 1-½ [ ] 2 [X] 2+ [ ] | 1 [ ] 1-½ [ ] 2 [ ] 2+ [ ] |
| Frame | [ ] | [ ] |
| Masonry | [ ] | [ ] |
| Pole | [ ] | [ ] |
| Log | [X] | [ ] |
| Clapbd | [ ] | [ ] |
| Weatherbd | [ ] | [ ] |
| Vert | [ ] | [ ] |
| Wd Shngl | [ ] | [ ] |
| Brick | [ ] | [ ] |
| Stone | [ ] | [ ] |
| Block | [ ] | [ ] |
| Metal | [ ] | [ ] |
| Asbestos | [ ] | [ ] |
| Vinyl | [ ] | [ ] |
| Tar Ppr | [ ] | [ ] |
| Brick | [ ] | [ ] |
| Stone | [ ] | [ ] |
| Block | [X] | [ ] |
| Poured or Stucco | [ ] | [ ] |
| Tile | [ ] | [ ] |
| Gable | [X] | [ ] |
| Hipped | [X] | [ ] |
| Flat | [ ] | [ ] |
| Mansard | [ ] | [ ] |
| Other | | |
| Asphalt Shngl | [X] | [ ] |
| Metal | [ ] | [ ] |
| Wood Shngl | [ ] | [ ] |
| Other | | |
| Good | [X] | [ ] |
| Fair | [ ] | [ ] |
| Altr | [ ] | [ ] |
| Vy Altd | [ ] | [ ] |
| Add., Major | [ ] | [ ] |
| Minor | [ ] | [ ] |
| 1700-1799 | [ ] | [ ] |
| 1800-1859 | [ ] | [ ] |
| 1860-1910 | [X] | [ ] |
| 1910-1945 | [X] | [ ] |

Bibliography and further notes on Reverse

Surveyed by: NLB | Date: 9/19/86

IL 422-0465

## ILLINOIS RURAL SURVEY

County: McHenry | Site #: 3054 | Town:
¼: SW | Sec: 17 | TWP: 45N | Range: 9E
Street: HARRISON RESORT | Street View: [X]
Industrial/Commercial Complex w/3 or more Bldgs: [ ]

FARMSTEAD [ ]
House: [X] 2 Houses: [ ] 1 Major Barn: [ ] 2 Mjr Barns: [ ] 3 Mjr Barns: [ ] Corn Cribs, 1: [ ], 2: [ ], 3+: [ ]
Garage: [ ] Mach Shed: [ ] Granary: [ ] Smokehouse: [ ] Summer Kitchen: [ ] Silo: [ ] Windmill: [ ]
Grain Bins: [ ] Pump House: [ ] Hog Houses: [ ] Chicken Coop: [ ] Outhouse: [ ] Mobile Homes: [ ]
Sheds, 1-3: [ ] 3+: [ ] Metal Bldgs: [ ] Comments



| | BUILDING 1 | BUILDING 2 |
|---|---|---|
| FRAME# | 20 | |
| Pres. Funct. | RES | Same ? [ ] |
| Residence | [X] | [ ] |
| Outbuilding | [ ] | [ ] |
| Public | [ ] | [ ] |
| Commercial | [ ] | [ ] |
| Barn | [ ] | [ ] |
| Industrial | [ ] | [ ] |
| Structural | [ ] | [ ] |
| Religious | [ ] | [ ] |
| Deteriorated | [ ] | [ ] |
| Abandoned | [ ] | [ ] |
| Lrg | [X] | [ ] |
| Md | [ ] | [ ] |
| Sml | [ ] | [ ] |
| Stones | 1 [ ] 1-½ [ ] 2 [ ] 2+ [ ] | 1 [ ] 1-½ [ ] 2 [ ] 2+ [ ] |
| Frame | [ ] | [ ] |
| Masonry | [ ] | [ ] |
| Pole | [ ] | [ ] |
| Log | [ ] | [ ] |
| Clapbd | [ ] | [ ] |
| Weatherbd | [X] | [ ] |
| Vert | [ ] | [ ] |
| Wd Shngl | [ ] | [ ] |
| Brick | [ ] | [ ] |
| Stone | [ ] | [ ] |
| Block | [ ] | [ ] |
| Metal | [ ] | [ ] |
| Asbestos | [ ] | [ ] |
| Vinyl | [ ] | [ ] |
| Tar Ppr | [ ] | [ ] |
| Brick | [ ] | [ ] |
| Stone | [ ] | [ ] |
| Block | [X] | [ ] |
| Poured or Stucco | [ ] | [ ] |
| Tile | [ ] | [ ] |
| Gable | [X] | [ ] |
| Hipped | [ ] | [ ] |
| Flat | [ ] | [ ] |
| Mansard | [ ] | [ ] |
| Other | | |
| Asphalt Shngl | [X] | [ ] |
| Metal | [ ] | [ ] |
| Wood Shngl | [ ] | [ ] |
| Other | | |
| Good | [X] | [ ] |
| Fair | [ ] | [ ] |
| Altr | [ ] | [ ] |
| Vy Altd | [ ] | [ ] |
| Add., Major | [ ] | [ ] |
| Minor | [ ] | [ ] |
| 1700-1799 | [ ] | [ ] |
| 1800-1859 | [ ] | [ ] |
| 1860-1910 | [X] | [ ] |
| 1910-1945 | [ ] | [ ] |

Bibliography and further notes on Reverse

Surveyed by: NLB | Date: 9/19/86

IL 422-0465

## ILLINOIS RURAL SURVEY

County: McHenry | Site #: 3055 | Town:
¼: SW | Sec: 17 | TWP: 45N | Range: 9E
Street: HARRISON RESORT | Street View: [ ]
Industrial/Commercial Complex w/3 or more Bldgs.: [ ]

FARMSTEAD [ ]
House: [✓] 2 Houses [ ] 1 Major Barn [ ] 2 Mj Barns [ ] 3 Mj Barns [ ] Corn Cribs, 1 [ ], 2 [ ], 3+ [ ]
Garage: [ ] Mach. Shed: [ ] Granary [ ] Smokehouse [ ] Summer Kitchen [ ] Silo [ ] Windmill [ ]
Grain Bins: [ ] Pump House [ ] Hog Houses: [ ] Chicken Coop [ ] Outhouse [ ] Mobile Homes [ ]
Sheds, 1-3: [ ] 3+: [ ] Metal Bldgs: [ ] Comments:



| BUILDING 2 | BUILDING 3 |
|---|---|
| FRAME? 21 — Pres. Funct.: Res — Same? [ ] | FRAME? — Pres. Funct. — Same? [ ] |
| Original Function: Residence [ ] Outbuilding [ ] Public [ ] Commercial [ ] Barn [ ] Industrial [ ] Structural [ ] Religious [ ] | Residence [ ] Outbuilding [ ] Public [ ] Commercial [ ] Barn [ ] Industrial [ ] Structural [ ] Religious [ ] |
| Condition/use/size: Deteriorated [ ] Abandoned [ ] Lrg [ ] Md [ ] Sml [ ] | Deteriorated [ ] Abandoned [ ] Lrg [ ] Md [ ] Sml [ ] |
| Building TYPE: 1 1 0 1 or — Stories: 1 [ ] 1½ [ ] 2 [✓] 2+ [ ] | or — Stories: 1 [ ] 1½ [ ] 2 [ ] 2+ [ ] |
| Structure: Frame [✓] Masonry [ ] Pole [ ] Log [ ] Other | Frame [ ] Masonry [ ] Pole [ ] Log [ ] Other |
| Siding material: Clpbd [ ] Weatherbd [ ] Vert [ ] Wd. Shngl [ ] Brick [ ] Stone [ ] Block [ ] Metal [ ] Asbestos [✓] Vinyl [ ] Tar Ppr [ ] | Clpbd [ ] Weatherbd [ ] Vert [ ] Wd. Shngl [ ] Brick [ ] Stone [ ] Block [ ] Metal [ ] Asbestos [ ] Vinyl [ ] Tar Ppr [ ] |
| Foundation: Brick [ ] Stone [ ] Block [ ] Poured or Stucco [ ] Tile [ ] | Brick [ ] Stone [ ] Block [ ] Poured or Stucco [ ] Tile [ ] |
| Roof: Gable [✓] Hipped [ ] Flat [ ] Mansard [ ] Other | Gable [ ] Hipped [ ] Flat [ ] Mansard [ ] Other |
| Roof Material: Asphalt Shngl [✓] Metal [ ] Wood Shngl [ ] Other | Asphalt Shngl [ ] Metal [ ] Wood Shngl [ ] Other |
| Integrity: Good [ ] Fair [✓] Alt. [ ] Vy Atd [ ] Add., Major [ ] Minor [ ] — PORCH ENCLOSED | Good [ ] Fair [ ] Alt. [ ] Vy Atd [ ] Add., Major [ ] Minor [ ] |
| Period: 1700-1799 [ ] 1800-1859 [ ] 1860-1910 [✓] 1910-1945 [ ] | 1700-1799 [ ] 1800-1859 [ ] 1860-1910 [ ] 1910-1945 [ ] |
| BUILDING 3 | or — Note: |
| BUILDING 4 | or — Note: |

Bibliography and further notes on Reverse

Surveyed by: MB — Date: 9/19/86

IL 422-0465

## ILLINOIS RURAL SURVEY

County: McHenry | Site #: 3056 | Town:
¼: SW | Sec: 17 | TWP: 45N | Range: 9E
Street: SOUTH SIDE OF HARRISON LN | Street View: [ ]
Industrial/Commercial Complex w/3 or more Bldgs.: APPROX 15 COTTAGES + 2 COTTAGE ON NORTH SIDE

FARMSTEAD [ ]
House: [ ] 2 Houses: [ ] 1 Major Barn: [ ] 2 Mj Barns [ ] 3 Mj Barns [ ] Corn Cribs, 1 [ ], 2 [ ], 3+: [ ]
Garage: [ ] Mach. Shed: [ ] Granary [ ] Smokehouse [ ] Summer Kitchen [ ] Silo: [ ] Windmill: [ ]
Grain Bins: [ ] Pump House: [ ] Hog Houses: [ ] Chicken Coop [ ] Outhouse [ ] Mobile Homes: [ ]
Sheds, 1-3: [ ] 3+: [ ] Metal Bldgs: [ ] Comments:



| BUILDING 2 | BUILDING 3 |
|---|---|
| FRAME? 22 — Pres. Funct.: Cottages — Same? [ ] | FRAME? — Pres. Funct. — Same? [ ] |
| Original Function: Residence [ ] Outbuilding [ ] Public [ ] Commercial [ ] Barn [ ] Industrial [ ] Structural [ ] Religious [ ] | Residence [ ] Outbuilding [ ] Public [ ] Commercial [ ] Barn [ ] Industrial [ ] Structural [ ] Religious [ ] |
| Condition/use/size: Deteriorated [ ] Abandoned [ ] Lrg [ ] Md [ ] Sml [✓] | Deteriorated [ ] Abandoned [ ] Lrg [ ] Md [ ] Sml [ ] |
| Building TYPE: 1 1 1 1 #108 108 — Stories: 1 [✓] 1½ [ ] 2 [ ] 2+ [ ] | or — Stories: 1 [ ] 1½ [ ] 2 [ ] 2+ [ ] |
| Structure: Frame [✓] Masonry [ ] Pole [ ] Log [ ] Other | Frame [ ] Masonry [ ] Pole [ ] Log [ ] Other |
| Siding material: Clpbd [ ] Weatherbd [✓] Vert [ ] Wd. Shngl [ ] Brick [ ] Stone [ ] Block [ ] Metal [ ] Asbestos [ ] Vinyl [ ] Tar Ppr [ ] | Clpbd [ ] Weatherbd [ ] Vert [ ] Wd. Shngl [ ] Brick [ ] Stone [ ] Block [ ] Metal [ ] Asbestos [ ] Vinyl [ ] Tar Ppr [ ] |
| Foundation: Brick [ ] Stone [ ] Block [ ] Poured or Stucco [ ] Tile [ ] — Block Stilts | Brick [ ] Stone [ ] Block [ ] Poured or Stucco [ ] Tile [ ] |
| Roof: Gable [✓] Hipped [ ] Flat [ ] Mansard [ ] Other | Gable [ ] Hipped [ ] Flat [ ] Mansard [ ] Other |
| Roof Material: Asphalt Shngl [✓] Metal [ ] Wood Shngl [ ] Other | Asphalt Shngl [ ] Metal [ ] Wood Shngl [ ] Other |
| Integrity: Good [✓] Fair [ ] Alt. [ ] Vy Atd [ ] Add., Major [ ] Minor [ ] | Good [ ] Fair [ ] Alt. [ ] Vy Atd [ ] Add., Major [ ] Minor [ ] |
| Period: 1700-1799 [ ] 1800-1859 [ ] 1860-1910 [ ] 1910-1945 [✓] | 1700-1799 [ ] 1800-1859 [ ] 1860-1910 [ ] 1910-1945 [ ] |
| BUILDING 3 | or — Note: |
| BUILDING 4 | or — Note: |

Bibliography and further notes on Reverse

Surveyed by: MB — Date: 9/19/86

IL 422-0465

## ILLINOIS RURAL SURVEY

County: McHENRY | Site #: 3057 | Town:

¼: SW | Sec: 17 | TWP: 45 N | Range: 9E

Street: HARRISON'S RESORT | Street View: X

Industrial/Commercial Complex w/3 or more Bldgs.: [ ]

FARMSTEAD [ ]

House: [ ] 2 Houses: [ ] 1 Major Barn: [ ] 2 Mj Barns: [ ] 3 Mj Barns: [ ] Corn Crib, 1: [ ], 2: [ ], 3+: [ ]

Garage: [ ] Mach. Shed: [ ] Granary: [ ] Smokehouse: [ ] Summer Kitchen: [ ] Silo: [ ] Windmill: [ ]

Grain Bins: [ ] Pump House: [ ] Hog Houses: [ ] Chicken Coop: [ ] Outhouse: [ ] Mobile Homes: [ ]

Sheds, 1-3: [ ] 3+: [ ] Metal Bldgs: [ ] Comments:



| | | | |
|---|---|---|---|
| FRAME# 23 | Pres. Funct.: Res | Same? [ ] | |
| Residence: X Outbuilding: [ ] Public: [ ] Commercial: [ ] Barn: [ ] Industrial: [ ] Structural: [ ] Religious: [ ] | | | |
| Deteriorated: [ ] Abandoned: [ ] Lrg: [ ] X Md: [ ] Sml: [ ] | | | |
| 1 1 0 X or | Stories: 1: [ ] 1½: [ ] 2: X 2+: [ ] | | |
| Frame: [ ] Masonry: [ ] Pole: [ ] Log: [ ] Other: | | | |
| Clpbd: [ ] Weathrbd: X Vert: [ ] Wd. Shngl: [ ] Brick: [ ] Stone: [ ] Block: [ ] Metal: [ ] Asbestos: X Vinyl: [ ] Tar Ppr: [ ] | | | |
| Brick: [ ] Stone: [ ] Block: X Poured or Stucco: [ ] Tile: [ ] | | | |
| Gable: X Hipped: [ ] Flat: [ ] Mansard: [ ] Other: | | | |
| Asphalt Shngl: X Metal: [ ] Wood Shngl: [ ] Other: | | | |
| Good: [ ] Fair: X Alt.: [ ] Vy Alt'd: [ ] Add., Major: [ ] Minor: [ ] | | | |
| 1700-1799: [ ] 1800-1859: [ ] 1860-1910: X 1910-1945: [ ] | | | |
| Surveyed by: MB | Bibliography and further notes on Reverse | Date: 9/19/86 | |

| | | |
|---|---|---|
| ■1 BUILDING 2■ | FRAME# | Pres. Funct.: Same? [ ] |
| Original Function | Residence: [ ] Outbuilding: [ ] Public: [ ] Commercial: [ ] Barn: [ ] Industrial: [ ] Structural: [ ] Religious: [ ] | |
| Condition/Integrity | Deteriorated: [ ] Abandoned: [ ] Lrg: [ ] Md: [ ] Sm: [ ] | |
| Building TYPE | or | Stories: 1: [ ] 1½: [ ] 2: [ ] 2+: [ ] |
| Structure | Frame: [ ] Masonry: [ ] Pole: [ ] Log: [ ] Other: | |
| Siding material | Clpbd: [ ] Weathrbd: [ ] Vert: [ ] Wd. Shngl: [ ] Brick: [ ] Stone: [ ] Block: [ ] Metal: [ ] Asbestos: [ ] Vinyl: [ ] Tar Ppr: [ ] | |
| Foundation | Brick: [ ] Stone: [ ] Block: [ ] Poured or Stucco: [ ] Tile: [ ] | |
| Roof | Gable: [ ] Hipped: [ ] Flat: [ ] Mansard: [ ] Other: | |
| Roof Material | Asphalt Shngl: [ ] Metal: [ ] Wood Shngl: [ ] Other: | |
| Integrity | Good: [ ] Fair: [ ] Alt.: [ ] Vy Alt'd: [ ] Add., Major: [ ] Minor: [ ] | |
| Period | 1700-1799: [ ] 1800-1859: [ ] 1860-1910: [ ] 1910-1945: [ ] | |
| BUILDING 3 | or | Note: |
| BUILDING 4 | or | Note: |

IL 422-0485

## ILLINOIS RURAL SURVEY

County: McHENRY | Site #: 3058 | Town:

¼: SW | Sec: 17 | TWP: 45 N | Range: 9E

Street: W OF 3057 HARRISON RESORT 4006 HARRISON LN | Street View: X

Industrial/Commercial Complex w/3 or more Bldgs.: [ ]

FARMSTEAD [ ]

House: [ ] 2 Houses: [ ] 1 Major Barn: [ ] 2 Mj Barns: [ ] 3 Mj Barns: [ ] Corn Crib, 1: [ ], 2: [ ], 3+: [ ]

Garage: [ ] Mach. Shed: [ ] Granary: [ ] Smokehouse: [ ] Summer Kitchen: [ ] Silo: [ ] Windmill: [ ]

Grain Bins: [ ] Pump House: [ ] Hog Houses: [ ] Chicken Coop: [ ] Outhouse: [ ] Mobile Homes: [ ]

Sheds, 1-3: [ ] 3+: [ ] Metal Bldgs: [ ] Comments:

| | | | |
|---|---|---|---|
| FRAME# 24 | Pres. Funct.: Cottage | Same? [ ] | |
| Residence: [ ] Outbuilding: [ ] Public: [ ] Commercial: [ ] Barn: [ ] Industrial: [ ] Structural: [ ] Religious: [ ] | | | |
| Deteriorated: [ ] Abandoned: [ ] Lrg: [ ] Md: [ ] Sml: [ ] | | | |
| 1 1 1 0 or | Stories: X 1: [ ] 1½: [ ] 2: [ ] 2+: [ ] | | |
| Frame: X Masonry: [ ] Pole: [ ] Log: [ ] Other: | | | |
| Clpbd: [ ] Weathrbd: X Vert: [ ] Wd. Shngl: [ ] Brick: [ ] Stone: [ ] Block: [ ] Metal: [ ] Asbestos: [ ] Vinyl: [ ] Tar Ppr: [ ] | | | |
| Brick: [ ] Stone: [ ] Block: [ ] Poured or Stucco: [ ] Tile: [ ] | | | |
| Gable: [ ] Hipped: X Flat: [ ] Mansard: [ ] Other: | | | |
| Asphalt Shngl: X Metal: [ ] Wood Shngl: [ ] Other: | | | |
| Good: [ ] Fair: X Alt.: [ ] Vy Alt'd: [ ] Add., Major: [ ] Minor: [ ] | | | |
| 1700-1799: [ ] 1800-1859: [ ] 1860-1910: [ ] 1910-1945: X | | | |
| Surveyed by: MB | Bibliography and further notes on Reverse | Date: 9/19/86 | |

| | | |
|---|---|---|
| ■1 BUILDING 2■ | FRAME# | Pres. Funct.: Same? [ ] |
| Original Function | Residence: [ ] Outbuilding: [ ] Public: [ ] Commercial: [ ] Barn: [ ] Industrial: [ ] Structural: [ ] Religious: [ ] | |
| Condition/Integrity | Deteriorated: [ ] Abandoned: [ ] Lrg: [ ] Md: [ ] Sm: [ ] | |
| Building TYPE | or | Stories: 1: [ ] 1½: [ ] 2: [ ] 2+: [ ] |
| Structure | Frame: [ ] Masonry: [ ] Pole: [ ] Log: [ ] Other: | |
| Siding material | Clpbd: [ ] Weathrbd: [ ] Vert: [ ] Wd. Shngl: [ ] Brick: [ ] Stone: [ ] Block: [ ] Metal: [ ] Asbestos: [ ] Vinyl: [ ] Tar Ppr: [ ] | |
| Foundation | Brick: [ ] Stone: [ ] Block: [ ] Poured or Stucco: [ ] Tile: [ ] | |
| Roof | Gable: [ ] Hipped: [ ] Flat: [ ] Mansard: [ ] Other: | |
| Roof Material | Asphalt Shngl: [ ] Metal: [ ] Wood Shngl: [ ] Other: | |
| Integrity | Good: [ ] Fair: [ ] Alt.: [ ] Vy Alt'd: [ ] Add., Major: [ ] Minor: [ ] | |
| Period | 1700-1799: [ ] 1800-1859: [ ] 1860-1910: [ ] 1910-1945: [ ] | |
| BUILDING 3 | or | Note: |
| BUILDING 4 | or | Note: |

IL 422-0485

## ILLINOIS RURAL SURVEY

County: McHenry | Site #: 3059 | Town:
¼: SW | Sec: 17 | TWP: 45N | Range: 9E
Street: HARRISON LN | Street View: ☐

Industrial/Commercial Complex w/3 or more Bldgs.: ☐

FARMSTEAD [ ]
House: ☒ 2 Houses: ☐ 1 Major Barn: ☐ 2 Mjr Barns: ☐ 3 Mjr Barns: ☐ Corn Cribs: 1 [ ], 2 [ ], 3+ [ ]
Garage: ☒ Mach. Shed: [ ] Grainery: ☐ Smokehouse: ☐ Summer Kitchen [ ] Silo [ ] Windmill [ ]
Grain Bins: ☐ Pump House: ☐ Hog Houses: ☐ Chicken Coop [ ] Outhouse [ ] Mobile Homes [ ]
Sheds, 1-3: ☐ 3+: ☐ Metal Bldgs: ☐ Comments:



FRAME# 25 | Pres. Funct.: | Same? [ ]
Residence ☒ Outbuilding [ ] Public [ ] Commercial [ ] Barn [ ] Industrial [ ] Structural [ ] Religious [ ]
Deteriorated: ☐ Abandoned: ☐ Lrg ☐ Md ☐ Sml ☒
1105 or: | Stories: 1 [ ] 1½ [ ] 2 [ ] 2½ [ ]
Frame ☒ Masonry ☐ Pole ☐ Log ☐ Other
Clpbd: ☐ Weatherbd ☒ Vert: ☐ Wd. Shngl: ☐ Brick: ☐
Stone: ☐ Block: ☐ Metal ☐ Asbestos: ☐ Vinyl ☐ Tar Ppr ☐
Brick: ☐ Stone: ☐ Block: ☒ Poured or Stucco: [ ] Tile ☐
Gable ☒ Hipped [ ] Flat ☐ Mansard ☐ Other:
Asphalt Shngl: ☒ Metal ☐ Wood Shngl ☐ Other:
Good ☐ Fair ☒ Altr: ☐ Vy Altd: ☐ Add., Major: ☐ Minor: ☐
1700-1799: ☐ 1800-1859: ☐ 1860-1910: ☐ 1910-1945: ☒

Bibliography and further notes on Reverse
Surveyed by: MB | Date: 9/19/84

| BUILDING 2 | FRAME# | Pres. Funct.: | Same? [ ] |
|---|---|---|---|
| Original Function | Residence [ ] Outbuilding [ ] Public [ ] Commercial [ ] Barn [ ] Industrial [ ] Structural [ ] Religious [ ] | | |
| Condition/Use/Size | Deteriorated [ ] Abandoned [ ] Lrg [ ] Md [ ] Sml [ ] | | |
| Building TYPE | or | Stories: 1 [ ] 1½ [ ] 2 [ ] 2½ [ ] | |
| Structure | Frame [ ] Masonry [ ] Pole [ ] Log [ ] Other | | |
| Siding material | Clpbd [ ] Weatherbd [ ] Vert [ ] Wd. Shngl [ ] Brick [ ] Stone [ ] Block [ ] Metal [ ] Asbestos [ ] Vinyl [ ] Tar Ppr [ ] | | |
| Foundation | Brick [ ] Stone [ ] Block [ ] Poured or Stucco [ ] Tile [ ] | | |
| Roof | Gable [ ] Hipped [ ] Flat [ ] Mansard [ ] Other | | |
| Roof Material | Asphalt Shngl [ ] Metal [ ] Wood Shngl [ ] Other | | |
| Integrity | Good [ ] Fair [ ] Altr [ ] Vy Altd [ ] Add., Major [ ] Minor [ ] | | |
| Period | 1700-1799 [ ] 1800-1859 [ ] 1860-1910 [ ] 1910-1945 [ ] | | |
| BUILDING 3 | or | Note | |
| BUILDING 4 | or | Note | |

IL 422-0465

## ILLINOIS RURAL SURVEY

County: McHenry | Site #: 3060 | Town:
¼: SW | Sec: 17 | TWP: 45N | Range: 9E
Street: OAK HAVEN | Street View: ☒

Industrial/Commercial Complex w/3 or more Bldgs.: ☐

FARMSTEAD [ ]
House: ☒ 2 Houses [ ] 1 Mjr Barn [ ] 2 Mjr Barns [ ] 3 Mjr Barns [ ] Corn Cribs: 1 [ ], 2 [ ], 3+ [ ]
Garage: ☐ Mach. Shed: [ ] Grainery: ☐ Smokehouse: ☐ Summer Kitchen [ ] Silo [ ] Windmill [ ]
Grain Bins [ ] Pump House [ ] Hog Houses [ ] Chicken Coop [ ] Outhouse [ ] Mobile Homes [ ]
Sheds, 1-3: [ ] 3+: [ ] Metal Bldgs: ☐ Comments:



PHOTO (REMOVE PRINTS ON BACK)

FRAME# 26 | Pres. Funct.: Res. | Same? [ ]
Residence ☒ Outbuilding [ ] Public [ ] Commercial [ ] Barn [ ] Industrial [ ] Structural [ ] Religious [ ]
Deteriorated: ☐ Abandoned ☐ Lrg [ ] Md ☒ Sml ☐
1017 or: | Stories: 1 ☒ 1½ [ ] 2 [ ] 2½ [ ]
Frame ☒ Masonry [ ] Pole [ ] Log [ ] Other
Clpbd: ☐ Weatherbd: ☐ Vert: ☐ Wd. Shngl: ☐ Brick: ☐
Stone: ☐ Block ☐ Metal ☒ Asbestos: ☐ Vinyl ☐ Tar Ppr ☐
Brick ☐ Stone ☐ Block ☒ Poured or Stucco ☐ Tile ☐
Gable ☒ Hipped ☐ Flat ☐ Mansard ☐ Other
Asphalt Shngl ☒ Metal ☐ Wood Shngl ☐ Other
Good ☐ Fair ☐ Altr ☒ Vy Altd ☐ Add., Major ☒ Minor ☐
1700-1799 ☐ 1800-1859 ☐ 1860-1910 ☒ 1910-1945 ☐

Bibliography and further notes on Reverse
Surveyed by: MB | Date: 9/19/84

| BUILDING 2 | FRAME# | Pres. Funct.: | Same? [ ] |
|---|---|---|---|
| Original Function | Residence [ ] Outbuilding [ ] Public [ ] Commercial [ ] Barn [ ] Industrial [ ] Structural [ ] Religious [ ] | | |
| Condition/Use/Size | Deteriorated [ ] Abandoned [ ] Lrg [ ] Md [ ] Sml [ ] | | |
| Building TYPE | or | Stories: 1 [ ] 1½ [ ] 2 [ ] 2½ [ ] | |
| Structure | Frame [ ] Masonry [ ] Pole [ ] Log [ ] Other | | |
| Siding material | Clpbd [ ] Weatherbd [ ] Vert [ ] Wd. Shngl [ ] Brick [ ] Stone [ ] Block [ ] Metal [ ] Asbestos [ ] Vinyl [ ] Tar Ppr [ ] | | |
| Foundation | Brick [ ] Stone [ ] Block [ ] Poured or Stucco [ ] Tile [ ] | | |
| Roof | Gable [ ] Hipped [ ] Flat [ ] Mansard [ ] Other | | |
| Roof Material | Asphalt Shngl [ ] Metal [ ] Wood Shngl [ ] Other | | |
| Integrity | Good [ ] Fair [ ] Altr [ ] Vy Altd [ ] Add., Major [ ] Minor [ ] | | |
| Period | 1700-1799 [ ] 1800-1859 [ ] 1860-1910 [ ] 1910-1945 [ ] | | |
| BUILDING 3 | or | Note: | |
| BUILDING 4 | or | Note: | |

IL 422-0465

## ILLINOIS RURAL SURVEY

County: McHenry | Site #: 3061 | Town:
¼: SW | Sec: 17 | TWP: 45N | Range: 9E
Street: HARRISON RESORT COTTAGE | Street View: ☒
Industrial/Commercial Complex w/3 or more Bldgs: [ ]

FARMSTEAD [ ]
House: [ ] 2 Houses: [ ] 1 Major Barn: [ ] 2 Mjr Barns: [ ] 3 Mjr Barns [ ] Corn Cribs, 1 [ ] 2 [ ] 3+ [ ]
Garage: [ ] Mach. Shed [ ] Grainery: [ ] Smokehouse: [ ] Summer Kitchen [ ] Silo [ ] Windmill [ ]
Grain Bins: [ ] Pump House: [ ] Hog Houses [ ] Chicken Coop [ ] Outhouse [ ] Mobile Homes [ ]
Sheds, 1-3 [ ] 3+ [ ] Metal Bldgs: [ ] Comments:



| FRAME# 27 | Pres. Funct.: | Same ? [ ] | BUILDING 2 | FRAME# | Pres. Funct.: | Same ? [ ] |
|---|---|---|---|---|---|---|
| | Residence [ ] Outbuilding [ ] Public [ ] Commercial [ ] Barn [ ] Industrial [ ] Structural [ ] Religious [ ] | | Original Function | | Residence [ ] Outbuilding [ ] Public [ ] Commercial [ ] Barn [ ] Industrial [ ] Structural [ ] Religious [ ] | |
| | Deteriorated [ ] Abandoned [ ] Lrg [ ] Md [ ] Sml [X] | | Condition/Integrity | | Deteriorated [ ] Abandoned [ ] Lrg [ ] Md [ ] Sml [ ] | |
| | 1 0 5 T or: | Stories: 1 [X] 1-½ [ ] 2 [ ] 2+ [ ] | Building TYPE | | or | Stories: 1 [ ] 1-½ [ ] 2 [ ] 2+ [ ] |
| | Frame: [X] Masonry: [ ] Pole: [ ] Log: [ ] Other: | | Structure | | Frame [ ] Masonry [ ] Pole [ ] Log [ ] Other: | |
| | Clpbd: [ ] Weatherbd: [X] Vert: [ ] Wd. Shngl [ ] Brick [ ] Stone: [ ] Block [ ] Metal: [ ] Asbestos: [ ] Vinyl: [ ] Tar Ppr. [ ] | | Siding material | | Clpbd [ ] Weatherbd [ ] Vert [ ] Wd. Shngl [ ] Brick [ ] Stone [ ] Block [ ] Metal [ ] Asbestos [ ] Vinyl [ ] Tar Ppr. [ ] | |
| | Brick: [ ] Stone: [ ] Block: [ ] Poured or Stucco [ ] Tile [ ] Blue Stilts | | Foundation | | Brick [ ] Stone [ ] Block [ ] Poured or Stucco [ ] Tile [ ] | |
| | Gable: [X] Hipped: [ ] Flat: [ ] Mansard: [ ] Other: | | Roof | | Gable [ ] Hipped [ ] Flat [ ] Mansard [ ] Other | |
| | Asphalt Shngl: [X] Metal: [ ] Wood Shngl [ ] Other: | | Roof Material | | Asphalt Shngl [ ] Metal [ ] Wood Shngl [ ] Other | |
| | Good: [X] Fair: [ ] Attr: [ ] Vy Attd: [ ] Add., Major: [X] Minor: [ ] | | Integrity | | Good [ ] Fair [ ] Attr [ ] Vy Attd [ ] Add., Major: [ ] Minor: [ ] | |
| | 1700-1799: [ ] 1800-1859: [ ] 1860-1910: [X] 1910-1945: [ ] | | Period | | 1700-1799 [ ] 1800-1859 [ ] 1860-1910 [ ] 1910-1945 [ ] | |
| | | | BUILDING 3 | | or | Note: |
| | Bibliography and further notes on Reverse | | BUILDING 4 | | or | Note: |
| | Surveyed by: Date | | | | | |

IL 422-0495

## ILLINOIS RURAL SURVEY

County: McHenry | Site #: 3062 | Town:
¼: SW | Sec: 17 | TWP: 45N | Range: 9E
Street: OAK GROVE CLUB GROUNDS | Street View: [ ]
Industrial/Commercial Complex w/3 or more Bldgs: [ ]

FARMSTEAD [ ]
House: [ ] 2 Houses: [ ] 1 Major Barn: [ ] 2 Mjr Barns: [ ] 3 Mjr Barns [ ] Corn Cribs, 1 [ ] 2 [ ] 3+ [ ]
Garage: [ ] Mach. Shed [ ] Grainery: [ ] Smokehouse: [ ] Summer Kitchen [ ] Silo [ ] Windmill [ ]
Grain Bins: [ ] Pump House: [ ] Hog Houses: [ ] Chicken Coop [ ] Outhouse [ ] Mobile Homes [ ]
Sheds, 1-3 [ ] 3+ [ ] Metal Bldgs: [ ] Comments: APTS NOW

800 STRUCTURE 801 Windmill 802 Bridge 803 Fence 804 Tank HOTEL APTS NOW
(Circle Additional photos on back)

| FRAME# 28 | Pres. Funct.: OAK PARK HOTEL | Same ? [ ] | BUILDING 2 | FRAME# 28 | Pres. Funct.: ~~BOWLING ALLEY~~ | Same ? [ ] |
|---|---|---|---|---|---|---|
| | Residence [ ] Outbuilding [ ] Public [ ] Commercial [X] Barn [ ] Industrial [ ] Structural [ ] Religious [ ] | | Original Function | | Residence [ ] Outbuilding [ ] Public [ ] Commercial [X] Barn [ ] Industrial [ ] Structural [ ] Religious [ ] | |
| | Deteriorated [ ] Abandoned [ ] Lrg [X] Md [ ] Sml [ ] | | Condition/Integrity | | Deteriorated [ ] Abandoned [ ] Lrg [X] Md [ ] Sm [ ] | |
| | 5 0 5 or: | Stories: 1 [ ] 1-½ [ ] 2 [X] 2+ [ ] | Building TYPE | | 5 0 5 or 505 | Stories: 1 [ ] 1-½ [ ] 2 [X] 2+ [ ] |
| | Frame [ ] Masonry [ ] Pole [ ] Log [ ] Other: | | Structure | | Frame [ ] Masonry [ ] Pole [ ] Log [ ] Other: | |
| | Clpbd [ ] Weatherbd [ ] Vert [ ] Wd. Shngl [ ] Brick [ ] Stone [ ] Block [ ] Metal [X] Asbestos [ ] Vinyl [ ] Tar Ppr. [ ] | | Siding material | | Clpbd [ ] Weatherbd [ ] Vert [ ] Wd. Shngl [ ] Brick [ ] Stone [ ] Block [ ] Metal [X] Asbestos [ ] Vinyl [ ] Tar Ppr. [ ] | |
| | Brick [ ] Stone [X] Block [X] Poured or Stucco [ ] Tile [ ] | | Foundation | | Brick [ ] Stone [ ] Block [ ] Poured or Stucco [ ] Tile [ ] | |
| | Gable [X] Hipped [ ] Flat [ ] Mansard [ ] Other | | Roof | | Gable [X] Hipped [ ] Flat [ ] Mansard [ ] Other: | |
| | Asphalt Shngl [X] Metal [ ] Wood Shngl [ ] Other | | Roof Material | | Asphalt Shngl [ ] Metal [ ] Wood Shngl [ ] Other Tar Paper | |
| | Good [X] Fair [X] Attr [ ] Vy Attd [ ] Add., Major: [ ] Minor: [ ] | | Integrity | | Good [ ] Fair [ ] Attr [X] Vy Attd [ ] Add., Major: [ ] Minor: [ ] | |
| | 1700-1799 [ ] 1800-1859 [ ] 1860-1910 [X] 1910-1945 [ ] | | Period | | 1700-1799 [ ] 1800-1859 [ ] 1860-1910 [X] 1910-1945 [ ] | |
| | | | BUILDING 3 | | or | Note: |
| | Bibliography and further notes on Reverse | | BUILDING 4 | | or | Note: |
| | Surveyed by: Date | | | | | |

IL 422-0495

Building on left was [illegible] by [illegible] Dick Park Hotel was [illegible] by [illegible] family who were involved in [illegible] prohibition violation

1892 Hotel - Stone visible on north end of hotel

~~Building on left may have been the Stilling Hotel - however it's in the approx location of a bar & bowling alley~~

## ILLINOIS RURAL SURVEY

County: McHenry | Site #: 3063 | Town:
¼: SW | Sec: 17 | TWP: 45N | Range: 9E
Street: OAK GROVE | Street View: ✗
Industrial/Commercial Complex w/3 or more Bldgs.: ☐

FARMSTEAD [ ]
House: ☐ 2 Houses: ✗ 1 Major Barn: ☐ 2 Mj Barns: ☐ 3 Mj Barns: ☐ Corn Cribs: 1 ☐, 2 ☐, 3+ ☐
Garage: ☐ Mach. Shed: ☐ Granary: ☐ Smokehouse: ☐ Summer Kitchen: ☐ Silo: ☐ Windmill: ☐
Grain Bins: ☐ Pump House: ☐ Hog Houses: ☐ Chicken Coop: ☐ Outhouse: ☐ Mobile Homes: ☐
Sheds, 1-3: ☐ 3+: ☐ Metal Bldgs: ☐ Comments:



FRAME# 29 | Pres. Funct.: Cottage (2) | Same ? ☐

| | |
|---|---|
| Residence ☐ Outbuilding ☐ Public: ☐ Commercial ☐ Barn ☐ Industrial ☐ Structural ☐ Religious ☐ | |
| Deteriorated: ☐ ✗ Abandoned: ☐ Lrg ☐ Md ☐ Sml ✗ | |
| 1 1 1 or: Stories: 1: ☐ ✗ 1-½: ☐ 2: ☐ 2+: ☐ | |
| Frame: ☐ ✗ Masonry: ☐ Pole: ☐ Log: ☐ Other: | |
| Clpbd ☐ Weathrbd: ✗ Vert: ☐ Wd. Shngl: ☐ Brick: ☐ Stone: ☐ Block: ☐ Metal: ☐ Asbstos: ☐ Vinyl: ☐ Tar Ppr: ☐ | |
| Brick: ☐ Stone: ☐ Block: ☐ Poured or Stucco: ☐ Tile: ☐ Sit on blocks | |
| Gable: ✗ Hipped: ☐ Flat: ☐ Mansard: ☐ Other: | |
| Asphalt Shngl: ☐ Metal: ☐ Wood Shngl: ☐ Other: Tar Paper | |
| Good: ✗ Fair: ☐ Alt: ☐ Vy Alt: ☐ Add., Major: ☐ Minor: ☐ | |
| 1700-1799: ☐ 1800-1859: ☐ 1860-1910: ☐ 1910-1945: ✗ | |

Bibliography and further notes on Reverse

Surveyed by: NWB | Date: 9/18/86

IL 422-0465

| | |
|---|---|
| BUILDING 2 | FRAME# / Pres. Funct.: / Same ? ☐ |
| Original Function | Residence ☐ Outbuilding ☐ Public: ☐ Commercial ☐ Barn ☐ Industrial ☐ Structural ☐ Religious ☐ |
| Condition/Usable | Deteriorated ☐ Abandoned ☐ Lrg ☐ Md ☐ Sm ☐ |
| Building TYPE | or: Stories: 1: ☐ 1-½: ☐ 2: ☐ 2+: ☐ |
| Structure | Frame ☐ Masonry ☐ Pole ☐ Log ☐ Other |
| Siding material | Clpbd ☐ Weathrbd ☐ Vert ☐ Wd. Shngl ☐ Brick ☐ Stone ☐ Block ☐ Metal ☐ Asbstos ☐ Vinyl ☐ Tar Ppr ☐ |
| Foundation | Brick ☐ Stone ☐ Block ☐ Poured or Stucco ☐ Tile ☐ |
| Roof | Gable ☐ Hipped ☐ Flat ☐ Mansard ☐ Other |
| Roof Material | Asphalt Shngl ☐ Metal ☐ Wood Shngl ☐ Other |
| Integrity | Good ☐ Fair ☐ Alt ☐ Vy Alt ☐ Add., Major ☐ Minor ☐ |
| Period | 1700-1799 ☐ 1800-1859 ☐ 1860-1910 ☐ 1910-1945 ☐ |
| BUILDING 3 | or: Note: |
| BUILDING 4 | or: Note: |

## ILLINOIS RURAL SURVEY

County: McHenry | Site #: 3064 | Town:
¼: SW | Sec: 17 | TWP: 45N | Range: 9E
Street: 805 OAK GROVE | Street View: ✗
Industrial/Commercial Complex w/3 or more Bldgs.: ☐

FARMSTEAD [ ]
House: ✗ 2 Houses: ☐ 1 Major Barn: ☐ 2 Mj Barns: ☐ 3 Mj Barns: ☐ Corn Cribs: 1 ☐, 2 ☐, 3+ ☐
Garage: ✗ Mach. Shed: ☐ Granary: ☐ Smokehouse: ☐ Summer Kitchen: ☐ Silo: ☐ Windmill: ☐
Grain Bins: ☐ Pump House: ☐ Hog Houses: ☐ Chicken Coop: ☐ ✗ Outhouse: ✗ Mobile Homes: ☐
Sheds, 1-3: ☐ 3+: ☐ Metal Bldgs: ☐ Comments:




FRAME# 30 | Pres. Funct.: Res | Same ? ☐

| | |
|---|---|
| Residence: ✗ Outbuilding ☐ Public: ☐ Commercial ☐ Barn ☐ Industrial ☐ Structural ☐ Religious ☐ | |
| Deteriorated ☐ Abandoned ☐ Lrg ☐ Md ✗ Sml ☐ | |
| 1 0 2 or: Stories: 1: ☐ 1-½: ☐ ✗ 2: ☐ 2+: ☐ | |
| Frame: ☐ Masonry: ☐ Pole: ☐ Log: ☐ Other: | |
| Clpbd ☐ Weathrbd: ☐ Vert: ☐ Wd Shngl ☐ Brick: ☐ Stone ☐ Block ☐ Metal ✗ Asbstos ☐ Vinyl ☐ Tar Ppr ☐ | |
| Brick: ☐ Stone: ☐ Block: ☐ Poured or Stucco: ☐ Tile ☐ | |
| Gable: ✗ Hipped ☐ Flat ☐ Mansard ☐ Other | |
| Asphalt Shngl ✗ Metal ☐ Wood Shngl ☐ Other | |
| Good ☐ Fair: ✗ Alt: ☐ Vy Alt ☐ Add., Major ☐ Minor ☐ | |
| 1700-1799 ☐ 1800-1859 ☐ 1860-1910 ✗ 1910-1945 ☐ | |

Bibliography and further notes on Reverse

Surveyed by: NWB | Date: 9/18/86

IL 422-0465

| | |
|---|---|
| BUILDING 2 | FRAME# / Pres. Funct.: / Same ? ☐ |
| Original Function | Residence ☐ Outbuilding ☐ Public ☐ Commercial ☐ Barn ☐ Industrial ☐ Structural ☐ Religious ☐ |
| Condition/Usable | Deteriorated ☐ Abandoned ☐ Lrg ☐ Md ☐ Sm ☐ |
| Building TYPE | or: Stories: 1: ☐ 1-½: ☐ 2: ☐ 2+: ☐ |
| Structure | Frame ☐ Masonry ☐ Pole ☐ Log ☐ Other |
| Siding material | Clpbd ☐ Weathrbd ☐ Vert ☐ Wd. Shngl ☐ Brick ☐ Stone ☐ Block ☐ Metal ☐ Asbstos ☐ Vinyl ☐ Tar Ppr ☐ |
| Foundation | Brick ☐ Stone ☐ Block ☐ Poured or Stucco ☐ Tile ☐ |
| Roof | Gable ☐ Hipped ☐ Flat ☐ Mansard ☐ Other |
| Roof Material | Asphalt Shngl ☐ Metal ☐ Wood Shngl ☐ Other |
| Integrity | Good ☐ Fair ☐ Alt ☐ Vy Alt ☐ Add., Major ☐ Minor ☐ |
| Period | 1700-1799 ☐ 1800-1859 ☐ 1860-1910 ☐ 1910-1945 ☐ |
| BUILDING 3 | or: Note |
| BUILDING 4 | or: Note |

[illegible]
Alinos - longtime
[illegible]

## ILLINOIS RURAL SURVEY

County: Mahoney | Site # 3065 | Town:
Qtr: SW | Sec: 17 | TWP: 45N | Range: 9E
Street: Corn Island | Street View: ☐ Taken from Oak Park Hotel
Industrial/Commercial Complex w/3 or more Bldgs.: ☐

FARMSTEAD [ ]

House: ☐ 2 Houses: ☐ 1 Major Barn: ☐ 2 Mjr Barns: ☐ 3 Mjr Barns: ☐ Corn Cribs, 1 ☐, 2 ☐, 3+ ☐
Garage: ☐ Mach. Shed: ☐ Grainery: ☐ Smokehouse: ☐ Summer Kitchen: ☐ Silo: ☐ Windmill: ☐
Grain Bins: ☐ Pump House: ☐ Hog Houses: ☐ Chicken Coop: ☐ Outhouse: ☐ Mobile Homes: ☐
Sheds, 1-3 ☐ 3+: ☐ Metal Bldgs: ☐ Comments:



FRAME# 31 | Pres. Funct.: Several residences | Same? ☐

Residence ☐ Outbuilding ☐ Public ☐ Commercial ☐ Barn ☐ Industrial ☐ Structural ☐ Religious ☐
Deteriorated: ☐ Abandoned: ☐ Lrg ☐ Md ☐ Sml ☐
or: Stories: 1 ☐ 1-½: ☐ 2 ☐ 2+: ☐
Frame: ☐ Masonry: ☐ Pole: ☐ Log: ☐ Other:
Clpbd ☐ Weatherbd ☐ Vert ☐ Wd Shngl ☐ Brick ☐
Stone: ☐ Block: ☐ Metal: ☐ Asbestos: ☐ Vinyl: ☐ Tar Ppr: ☐
Brick ☐ Stone ☐ Block ☐ Poured or Stucco ☐ Tile ☐
Gable ☐ Hipped: ☐ Flat: ☐ Mansard ☐ Other
Asphalt Shngl ☐ Metal ☐ Wood Shngl ☐ Other
Good ☐ Fair: ☐ Altr: ☐ Vy Altd: ☐ Add., Major ☐ Minor: ☐
1700-1799: ☐ 1800-1859: ☐ 1860-1910: ☐ 1910-1945: ☐

Bibliography and further notes on Reverse

Surveyed by Date

| ■1 BUILDING 2■ | FRAME# Pres. Funct. Same? ☐ |
|---|---|
| Original Function | Residence ☐ Outbuilding ☐ Public ☐ Commercial ☐ Barn ☐ Industrial ☐ Structural ☐ Religious ☐ |
| Condition/Use/Size | Deteriorated ☐ Abandoned ☐ Lrg ☐ Md ☐ Sm ☐ |
| Building TYPE | or Stories: 1 ☐ 1-½ ☐ 2 ☐ 2+ ☐ |
| Structure | Frame ☐ Masonry ☐ Pole ☐ Log ☐ Other |
| Siding material | Clpbd ☐ Weatherbd ☐ Vert ☐ Wd Shngl ☐ Brick ☐ Stone ☐ Block ☐ Metal ☐ Asbestos ☐ Vinyl ☐ Tar Ppr ☐ |
| Foundation | Brick ☐ Stone ☐ Block ☐ Poured or Stucco ☐ Tile ☐ |
| Roof | Gable ☐ Hipped ☐ Flat ☐ Mansard ☐ Other |
| Roof Material | Asphalt Shngl ☐ Metal ☐ Wood Shngl ☐ Other |
| Integrity | Good ☐ Fair ☐ Altr ☐ Vy Altd ☐ Add., Major ☐ Minor ☐ |
| Period | 1700-1799 ☐ 1800-1859 ☐ 1860-1916 ☐ 1910-1945 ☐ |
| BUILDING 3 | or Note |
| BUILDING 4 | or Note |

IL 422-0465

## ILLINOIS RURAL SURVEY

County: Mahoney | Site # 3066 | Town
Qtr: SW | Sec: 17 | TWP: 45N | Range: 9E
Street: Rolling Lane | Street View: ☒
Industrial/Commercial Complex w/3 or more Bldgs. ☐

FARMSTEAD [ ]

House: ☐ 2 Houses: ☐ 1 Major Barn: ☐ 2 Mjr Barns: ☐ 3 Mjr Barns: ☐ Corn Cribs, 1 ☐, 2 ☐, 3+ ☐
Garage: ☐ Mach. Shed: ☐ Grainery: ☐ Smokehouse: ☐ Summer Kitchen: ☐ Silo: ☐ Windmill: ☐
Grain Bins: ☐ Pump House: ☐ Hog Houses: ☐ Chicken Coop: ☐ Outhouse: ☐ Mobile Homes: ☐
Sheds, 1-3 ☐ 3+: ☐ Metal Bldgs: ☐ Comments



FRAME# 32 | Pres. Funct.: Res. | Same? ☐

Residence ☒ Outbuilding ☐ Public ☐ Commercial ☐ Barn ☐ Industrial ☐ Structural ☐ Religious ☐
Deteriorated: ☐ Abandoned: ☐ Lrg ☐ Md ☐ Sml ☐
1/10 or Stories: 1 ☐ 1-½ ☐ 2 ☒ 2+ ☐
Frame: ☐ Masonry: ☐ Pole: ☐ Log: ☐ Other
Clpbd ☐ Weatherbd ☐ Vert ☐ Wd Shngl ☐ Brick ☐
Stone: ☐ Block: ☐ Metal: ☒ Asbestos: ☐ Vinyl ☐ Tar Ppr ☐
Brick ☐ Stone ☐ Block ☐ Poured or Stucco ☐ Tile ☐
Gable: ☒ Hipped ☐ Flat ☐ Mansard ☐ Other
Asphalt Shngl ☒ Metal ☐ Wood Shngl ☐ Other
Good ☐ Fair ☐ Altr: ☒ Vy Altd ☐ Add., Major ☐ Minor ☐
1700-1799: ☐ 1800-1859: ☐ 1860-1910: ☒ 1910-1945: ☐

Bibliography and further notes on Reverse

Surveyed by Date

| ■1 BUILDING 2■ | FRAME# Pres. Funct. Same? ☐ |
|---|---|
| Original Function | Residence ☐ Outbuilding ☐ Public ☐ Commercial ☐ Barn ☐ Industrial ☐ Structural ☐ Religious ☐ |
| Condition/Use/Size | Deteriorated ☐ Abandoned ☐ Lrg ☐ Md ☐ Sm ☐ |
| Building TYPE | or Stories: 1 ☐ 1-½ ☐ 2 ☐ 2+ ☐ |
| Structure | Frame ☐ Masonry ☐ Pole ☐ Log ☐ Other |
| Siding material | Clpbd ☐ Weatherbd ☐ Vert ☐ Wd Shngl ☐ Brick ☐ Stone ☐ Block ☐ Metal ☐ Asbestos ☐ Vinyl ☐ Tar Ppr ☐ |
| Foundation | Brick ☐ Stone ☐ Block ☐ Poured or Stucco ☐ Tile ☐ |
| Roof | Gable ☐ Hipped ☐ Flat ☐ Mansard ☐ Other |
| Roof Material | Asphalt Shngl ☐ Metal ☐ Wood Shngl ☐ Other |
| Integrity | Good ☐ Fair ☐ Altr ☐ Vy Altd ☐ Add., Major ☐ Minor ☐ |
| Period | 1700-1799 ☐ 1800-1859 ☐ 1860-1916 ☐ 1910-1945 ☐ |
| BUILDING 3 | or Note |
| BUILDING 4 | or Note |

IL 422-0465

## ILLINOIS RURAL SURVEY

County: McHenry | Site #: 3087 | Town:

¼: SW | Sec: 17 | TWP: 45 N | Range: 9E

Street: 815 ROLLING LN | Street View: X

Industrial/Commercial Complex w/3 or more Bldgs: ☐

FARMSTEAD [ ]

House: X | 2 Houses [ ] | 1 Major Barn [ ] | 2 Mj Barns [ ] | 3 Mj Barns [ ] | Corn Cribs: 1 [ ], 2 [ ], 3+ [ ]

Garage: X | Mach. Shed: [ ] | Grainery: [ ] | Smokehouse: [ ] | Summer Kitchen [ ] | Silo: [ ] | Windmill [ ]

Grain Bins: [ ] | Pump House [ ] | Hog Houses: [ ] | Chicken Coop [ ] | Outhouse [ ] | Mobile Homes [ ]

Sheds: 1-3: [ ] 3+: [ ] | Metal Bldgs [ ] | Comments



FRAME# 33 | Pres. Funct.: Residence | Same ? [ ]

Residence [ ] Outbuilding [ ] Public [ ] Commercial [X] Barn [ ] Industrial [ ] Structural [ ] Religious [ ]

Deteriorated: [ ] Abandoned: [ ] Lrg [ ] Md [ ] Sml [ ]

1895 or: | Stories: 1: [ ] 1-½: [ ] 2: [X] 2+: [ ]

Frame: [ ] Masonry: [ ] Pole: [ ] Log [ ] Other

Clpbd: [ ] Weatherbd: [ ] Vert: [ ] Wd. Shngl: [ ] Brick: [X]
Stone: [ ] Block: [ ] Metal: [ ] Asbestos: [ ] Vinyl: [ ] Tar Ppr: [ ]

Brick: [ ] Stone: [ ] Block: [ ] Poured or Stucco: [ ] Tile: [ ]

Gable: [ ] Hipped: [X] Flat: [ ] Mansard [ ] Other:

Asphalt Shngl: [ ] Metal: [ ] Wood Shngl: [ ] Other: Tile

Good [ ] Fair: [X] Attr: [ ] Vy Attd [ ] Add., Major: [ ] Minor: [ ]

1700-1799: [ ] 1800-1859: [ ] 1860-1910: [X] 1910-1945 [ ]

Bibliography and further notes on Reverse

Surveyed by: Date

| BUILDING 2 | FRAME# | Pres. Funct. | Same ? [ ] |
|---|---|---|---|
| Original Function | Residence [ ] Outbuilding [ ] Public [ ] Commercial [ ] Barn [ ] Industrial [ ] Structural [ ] Religious [ ] | | |
| Condition/usefulness | Deteriorated [ ] Abandoned [ ] Lrg [ ] Md [ ] Sm [ ] | | |
| Building TYPE | or | Stories: 1: [ ] 1-½: [ ] 2: [ ] 2+: [ ] | |
| Structure | Frame [ ] Masonry [ ] Pole [ ] Log [ ] Other | | |
| Siding material | Clpbd [ ] Weatherbd [ ] Vert [ ] Wd. Shngl [ ] Brick [ ] Stone [ ] Block [ ] Metal [ ] Asbestos [ ] Vinyl [ ] Tar Ppr: [ ] | | |
| Foundation | Brick [ ] Stone [ ] Block [ ] Poured or Stucco [ ] Tile: [ ] | | |
| Roof | Gable [ ] Hipped [ ] Flat [ ] Mansard [ ] Other | | |
| Roof Material | Asphalt Shngl [ ] Metal [ ] Wood Shngl [ ] Other | | |
| Integrity | Good [ ] Fair [ ] Attr [ ] Vy Attd [ ] Add., Major [ ] Minor: [ ] | | |
| Period | 1700-1799 [ ] 1800-1859 [ ] 1860-1910 [ ] 1910-1945 [ ] | | |
| BUILDING 3 | or | Note: | |
| BUILDING 4 | or | Note: | |

IL 422-0465

## ILLINOIS RURAL SURVEY

County: McHenry | Site #: 3088 | Town:

¼: SW | Sec: 17 | TWP: 45 N | Range: 9E

Street: ROLLING LN (815) | Street View: [ ]

Industrial/Commercial Complex w/3 or more Bldgs: ☐

FARMSTEAD [ ]

House: X | 2 Houses [ ] | 1 Major Barn [ ] | 2 Mj Barns [ ] | 3 Mj Barns [ ] | Corn Cribs: 1 [ ], 2 [ ], 3+ [ ]

Garage: [ ] | Mach. Shed: [ ] | Grainery: [ ] | Smokehouse: [ ] | Summer Kitchen [ ] | Silo: [ ] | Windmill [ ]

Grain Bins: [ ] | Pump House [ ] | Hog Houses [ ] | Chicken Coop [ ] | Outhouse [ ] | Mobile Homes [ ]

Sheds: 1-3: [ ] 3+: [ ] | Metal Bldgs: [ ] | Comments:



FRAME# 34 | Pres. Funct.: Res. | Same ? [ ]

Residence [X] Outbuilding [ ] Public [ ] Commercial [ ] Barn [ ] Industrial [ ] Structural [ ] Religious [ ]

Deteriorated [ ] Abandoned [ ] Lrg [X] Md [ ] Sml [ ]

or: | Stories: 1: [ ] 1-½: [ ] 2: [X] 2+: [ ]

Frame: [X] Masonry [ ] Pole [ ] Log [ ] Other

Clpbd [ ] Weatherbd [ ] Vert [ ] Wd. Shngl: [X] Brick [ ]
Stone [ ] Block [ ] Metal [ ] Asbestos [ ] Vinyl [ ] Tar Ppr [ ]

Brick [ ] Stone: [ ] Block [ ] Poured or Stucco [ ] Tile [ ]

Gable: [X] Hipped [ ] Flat [ ] Mansard [ ] Other

Asphalt Shngl: [X] Metal [ ] Wood Shngl [ ] Other

Good [ ] Fair: [X] Attr. [ ] Vy Attd [ ] Add., Major [ ] Minor [ ]

1700-1799 [ ] 1800-1859 [ ] 1860-1910: [X] 1910-1945 [ ]

Bibliography and further notes on Reverse

Surveyed by: Date

| BUILDING 2 | FRAME# | Pres. Funct.: | Same ? [ ] |
|---|---|---|---|
| Original Function | Residence [ ] Outbuilding [ ] Public [ ] Commercial [ ] Barn [ ] Industrial [ ] Structural [ ] Religious [ ] | | |
| Condition/usefulness | Deteriorated [ ] Abandoned [ ] Lrg [ ] Md [ ] Sm [ ] | | |
| Building TYPE | or | Stories: 1: [ ] 1-½: [ ] 2: [ ] 2+: [ ] | |
| Structure | Frame [ ] Masonry [ ] Pole [ ] Log [ ] Other | | |
| Siding material | Clpbd [ ] Weatherbd [ ] Vert [ ] Wd. Shngl [ ] Brick [ ] Stone [ ] Block [ ] Metal [ ] Asbestos [ ] Vinyl [ ] Tar Ppr [ ] | | |
| Foundation | Brick [ ] Stone [ ] Block [ ] Poured or Stucco [ ] Tile [ ] | | |
| Roof | Gable [ ] Hipped [ ] Flat [ ] Mansard [ ] Other | | |
| Roof Material | Asphalt Shngl [ ] Metal [ ] Wood Shngl [ ] Other | | |
| Integrity | Good [ ] Fair [ ] Attr [ ] Vy Attd [ ] Add., Major [ ] Minor [ ] | | |
| Period | 1700-1799 [ ] 1800-1859 [ ] 1860-1910 [ ] 1910-1945 [ ] | | |
| BUILDING 3 | or | Note: | |
| BUILDING 4 | or | Note: | |

IL 422-0465

## ILLINOIS RURAL SURVEY

County: McHenry | Site #: 3069 | Town:
¼: SW | Sec: 17 | TWP: 45N | Range: 9E
Street: RAWNG LN (817) | Street View: ✗
Industrial/Commercial Complex w/3 or more Bldgs. [ ]

FARMSTEAD [ ]
House: [X] 2 Houses: [ ] 1 Major Barn: [ ] 2 Mjr Barns: [ ] 3 Mjr Barns: [ ] Corn Cribs, 1: [ ], 2: [ ], 3+: [ ]
Garage: [X] Mach. Shed: [ ] Grainery [ ] Smokehouse: [ ] Summer Kitchen [ ] Silo [ ] Windmill [ ]
Grain Bins: [ ] Pump House: [ ] Hog Houses: [ ] Chicken Coop: [ ] Outhouse: [ ] Mobile Homes [ ]
Sheds, 1-3 [ ] 3+: [ ] Metal Bldgs [ ] Comments:

| FRAME# 35 | Pres. Funct.: Res | Same ? [ ] | #1 BUILDING 2# | FRAME# | Pres. Funct.: | Same ? [ ] |
|---|---|---|---|---|---|---|
| Residence: [ ] Outbuilding [ ] Public [ ] Commercial: [ ] Barn: [ ] Industrial: [ ] Structural [ ] Religious [ ] | | | Original Function | Residence [ ] Outbuilding [ ] Public [ ] Commercial [ ] Barn [ ] Industrial [ ] Structural [ ] Religious [ ] | | |
| Deteriorated [ ] Abandoned: [ ] Lrg [X] Md [ ] Sml [ ] | | | Condition/use/size | Deteriorated [ ] Abandoned [ ] Lrg [ ] Md [ ] Sm [ ] | | |
| 1 1 0 4 or | Stories, 1: [ ] 1-½: [ ] 2: [X] 2+: [ ] | | Building TYPE | [ ] [ ] [ ] or | Stories, 1: [ ] 1-½: [ ] 2: [ ] 2+: [ ] | |
| Frame: [X] Masonry: [ ] Pole: [ ] Log: [ ] Other: | | | Structure | Frame [ ] Masonry [ ] Pole [ ] Log [ ] Other: | | |
| Clpbd [ ] Weathrbd: [ ] Vert: [ ] Wd. Shngl: [ ] Brick: [ ] Stone: [ ] Block: [ ] Metal: [X] Asbestos: [ ] Vinyl: [ ] Tar Ppr: [ ] | | | Siding material | Clpbd [ ] Weathrbd [ ] Vert [ ] Wd Shngl [ ] Brick [ ] Stone [ ] Block [ ] Metal [ ] Asbestos [ ] Vinyl [ ] Tar Ppr [ ] | | |
| Brick [ ] Stone [ ] Block: [ ] Poured or Stucco [ ] Tile [ ] | | | Foundation | Brick [ ] Stone [ ] Block [ ] Poured or Stucco [ ] Tile [ ] | | |
| Gable [ ] Hipped: [X] Flat: [ ] Mansard: [ ] Other | | | Roof | Gable [ ] Hipped [ ] Flat [ ] Mansard [ ] Other | | |
| Asphalt Shngl: [X] Metal [ ] Wood Shngl [ ] Other | | | Roof Material | Asphalt Shngl [ ] Metal [ ] Wood Shngl [ ] Other | | |
| Good: [ ] Fair: [X] Alt: [ ] Vy Alt'd [ ] Add., Major [ ] Minor: [X] | | | Integrity | Good [ ] Fair [ ] Alt [ ] Vy Alt'd [ ] Add., Major [ ] Minor: [ ] | | |
| 1700-1799: [ ] 1800-1859: [ ] 1860-1910: [X] 1910-1945: [ ] | | | Period | 1700-1799: [ ] 1800-1859 [ ] 1860-1910: [ ] 1910-1945: [ ] | | |
| Bibliography and further notes on Reverse | | | BUILDING 3 | [ ] [ ] [ ] or | Note | |
| Surveyed by | Date | | BUILDING 4 | [ ] [ ] [ ] or | Note: | |

IL 422-0485

## ILLINOIS RURAL SURVEY

County: McHenry | Site #: 3070 | Town:
¼: SW | Sec: 17 | TWP: 45N | Range: 9E
Street: ROCKY BEACH | Street View: [ ]
Industrial/Commercial Complex w/3 or more Bldgs.: [ ]

FARMSTEAD [ ]
House: [X] 2 Houses [ ] 1 Major Barn [ ] 2 Mjr Barns: [ ] 3 Mjr Barns [ ] Corn Cribs, 1 [ ], 2 [ ], 3+: [ ]
Garage: [X] Mach. Shed [ ] Grainery [ ] Smokehouse [ ] Summer Kitchen [ ] Silo [ ] Windmill [ ]
Grain Bins [ ] Pump House [ ] Hog Houses [ ] Chicken Coop [ ] Outhouse [ ] Mobile Homes [ ]
Sheds, 1-3 [ ] 3+ [ ] Metal Bldgs [ ] Comments



| FRAME# 36 | Pres. Funct.: Res | Same ? [ ] | #1 BUILDING 2# | FRAME# | Pres. Funct.: | Same ? [ ] |
|---|---|---|---|---|---|---|
| Residence: [X] Outbuilding [ ] Public [ ] Commercial [ ] Barn [ ] Industrial [ ] Structural [ ] Religious [ ] | | | Original Function | Residence [ ] Outbuilding [ ] Public [ ] Commercial [ ] Barn [ ] Industrial [ ] Structural [ ] Religious [ ] | | |
| Deteriorated [ ] Abandoned [ ] Lrg [X] Md [ ] Sml [ ] | | | Condition/use/size | Deteriorated [ ] Abandoned [ ] Lrg [ ] Md [ ] Sm [ ] | | |
| 1 1 0 3 or | Stories, 1 [ ] 1-½ [ ] 2: [X] 2+: [ ] | | Building TYPE | [ ] [ ] [ ] or | Stories, 1 [ ] 1-½ [ ] 2 [ ] 2+ [ ] | |
| Frame [ ] Masonry [ ] Pole [ ] Log [ ] Other | | | Structure | Frame [ ] Masonry [ ] Pole [ ] Log [ ] Other | | |
| Clpbd [ ] Weathrbd [ ] Vert [ ] Wd Shngl [ ] Brick [ ] Stone [ ] Block [ ] Metal [X] Asbestos [ ] Vinyl [ ] Tar Ppr [ ] | | | Siding material | Clpbd [ ] Weathrbd [ ] Vert [ ] Wd Shngl [ ] Brick [ ] Stone [ ] Block [ ] Metal [ ] Asbestos [ ] Vinyl [ ] Tar Ppr [ ] | | |
| Brick [ ] Stone: [ ] Block: [ ] Poured or Stucco [ ] Tile [ ] | | | Foundation | Brick [ ] Stone [ ] Block [ ] Poured or Stucco [ ] Tile [ ] | | |
| Gable [X] Hipped [ ] Flat [ ] Mansard [ ] Other | | | Roof | Gable [ ] Hipped [ ] Flat [ ] Mansard [ ] Other | | |
| Asphalt Shngl [X] Metal [ ] Wood Shngl [ ] Other | | | Roof Material | Asphalt Shngl [ ] Metal [ ] Wood Shngl [ ] Other | | |
| Good [ ] Fair [ ] Alt: [X] Vy Alt'd [ ] Add., Major [ ] Minor [ ] | | | Integrity | Good [ ] Fair [ ] Alt [ ] Vy Alt'd [ ] Add., Major [ ] Minor [ ] | | |
| 1700-1799: [ ] 1800-1859: [ ] 1860-1910 [X] 1910-1945: [ ] | | | Period | 1700-1799 [ ] 1800-1859 [ ] 1860-1910 [ ] 1910-1945: [ ] | | |
| Bibliography and further notes on Reverse | | | BUILDING 3 | [ ] [ ] [ ] or | Note | |
| Surveyed by | Date | | BUILDING 4 | [ ] [ ] [ ] or | Note | |

IL 422-0485

## ILLINOIS RURAL SURVEY

County: McHenry | Site #: 3071 | Town:
¼: SW | Sec: 17 | TWP: 45N | Range: 9E
Street: ROCKING BEACH | Street View: ☐

Industrial/Commercial Complex w/3 or more Bldgs.: ☐

FARMSTEAD ☐

House: ☐ 2 Houses: ☐ 1 Major Barn ☐ 2 Mjr Barns: ☐ 3 Mjr Barns ☐ Corn Cribs, 1 ☐, 2 ☐, 3+ ☐
Garage: ☐ Mach. Shed. ☐ Granery: ☐ Smokehouse. ☐ Summer Kitchen. ☐ Silo ☐ Windmill ☐
Grain Bins: ☐ Pump House ☐ Hog Houses: ☐ Chicken Coop. ☐ Outhouse ☐ Mobile Homes ☐
Sheds, 1-3: ☐ 3+: ☐ Metal Bldgs: ☐ Comments:

PHOTO GOES HERE

| FRAME# 1 | Pres. Funct: Res | Same ? ☐ | ■1 BUILDING 2■ | FRAME# | Pres. Funct | Same ? ☐ |
|---|---|---|---|---|---|---|
| Residence ☒ Outbuilding ☐ Public: ☐ Commercial ☐ Barn ☐ Industrial ☐ Structural ☐ Religious ☐ | | | Original Function | Residence ☐ Outbuilding ☐ Public ☐ Commercial ☐ Barn ☐ Industrial ☐ Structural ☐ Religious ☐ | | |
| Deteriorated ☐ Abandoned ☐ Lrg ☐ Md ☐ Sml ☐ | | | Condition/usable | Deteriorated ☐ Abandoned ☐ Lrg ☐ Md ☐ Sm ☐ | | |
| 1 0 2 or: | Stories, 1 ☐ 1-½ ☐ 2 ☐ 2+ ☐ | | Building TYPE | or | Stories, 1 ☐ 1-½ ☐ 2 ☐ 2+ ☐ | |
| Frame: ☒ Masonry: ☐ Pole: ☐ Log ☐ Other: | | | Structure | Frame ☐ Masonry ☐ Pole ☐ Log ☐ Other | | |
| Clpbd ☒ Weathrbd: ☐ Vert: ☐ Wd. Shngl: ☐ Brick: ☐ Stone ☐ Block: ☐ Metal ☐ Asbestos: ☐ Vinyl ☐ Tar Ppr: ☐ | | | Siding material | Clpbd ☐ Weathrbd ☐ Vert ☐ Wd. Shngl ☐ Brick: ☐ Stone ☐ Block ☐ Metal ☐ Asbestos ☐ Vinyl ☐ Tar Ppr: ☐ | | |
| Brick ☐ Stone: ☐ Block: ☐ Poured or Stucco: ☐ Tile. ☐ | | | Foundation | Brick ☐ Stone ☐ Block ☐ Poured or Stucco ☐ Tile: ☐ | | |
| Gable ☒ Hipped ☐ Flat ☐ Mansard ☐ Other: | | | Roof | Gable ☐ Hipped ☐ Flat ☐ Mansard ☐ Other: | | |
| Asphalt Shngl ☒ Metal ☐ Wood Shngl ☐ Other: | | | Roof Material | Asphalt Shngl ☐ Metal ☐ Wood Shngl ☐ Other: | | |
| Good ☒ Fair ☐ Altr ☐ Vy Altd ☐ Add., Major ☐ Minor ☐ | | | Integrity | Good ☐ Fair ☐ Altr ☐ Vy Altd ☐ Add., Major ☐ Minor ☐ | | |
| 1700-1799 ☐ 1800-1859 ☐ 1860-1910 ☒ 1910-1945 ☐ | | | Period | 1700-1799 ☐ 1800-1859 ☐ 1860-1910 ☐ 1910-1945 ☐ | | |
| Bibliography and further notes on Reverse | | | BUILDING 3 | or | Note: | |
| Surveyed by: | Date: | | BUILDING 4 | or | Note: | |

IL 422-0465

## ILLINOIS RURAL SURVEY

County: McHenry | Site #: 3072 | Town:
¼: SW | Sec: 17 | TWP: 45N | Range: 9E
Street: Rocky Beach | Street View: ☐

Industrial/Commercial Complex w/3 or more Bldgs.: ☐

FARMSTEAD ☐

House: ☐ 2 Houses: ☐ 1 Major Barn ☐ 2 Mjr Barns: ☐ 3 Mjr Barns ☐ Corn Cribs, 1 ☐, 2 ☐, 3+ ☐
Garage: ☐ Mach. Shed ☐ Granery ☐ Smokehouse ☐ Summer Kitchen ☐ Silo ☐ Windmill ☐
Grain Bins: ☐ Pump House: ☐ Hog Houses: ☐ Chicken Coop: ☐ Outhouse: ☐ Mobile Homes: ☐
Sheds, 1-3: ☐ 3+: ☐ Metal Bldgs: ☐ Comments:



PHOTO GOES HERE

| FRAME# 2 | Pres. Funct: Res/cottage | Same ? ☐ | ■1 BUILDING 2■ | FRAME# | Pres. Funct | Same ? ☐ |
|---|---|---|---|---|---|---|
| Residence ☒ Outbuilding ☐ Public: ☐ Commercial ☐ Barn ☐ Industrial ☐ Structural ☐ Religious ☐ | | | Original Function | Residence ☐ Outbuilding ☐ Public ☐ Commercial ☐ Barn ☐ Industrial ☐ Structural ☐ Religious ☐ | | |
| Deteriorated ☐ Abandoned ☐ Lrg ☐ Md ☒ Sml ☐ | | | Condition/usable | Deteriorated ☐ Abandoned ☐ Lrg ☐ Md ☐ Sm ☐ | | |
| 1 1 1 0 or | Stories, 1 ☒ 1-½ ☐ 2 ☐ 2+ ☐ | | Building TYPE | or | Stories, 1 ☐ 1-½ ☐ 2 ☐ 2+ ☐ | |
| Frame: ☐ Masonry: ☐ Pole: ☐ Log: ☐ Other: | | | Structure | Frame ☐ Masonry ☐ Pole ☐ Log ☐ Other | | |
| Clpbd ☐ Weathrbd ☐ Vert ☐ Wd. Shngl ☐ Brick ☐ Stone ☐ Block: ☐ Metal ☒ Asbestos: ☐ Vinyl: ☐ Tar Ppr: ☐ | | | Siding material | Clpbd ☐ Weathrbd ☐ Vert ☐ Wd. Shngl ☐ Brick: ☐ Stone ☐ Block ☐ Metal ☐ Asbestos ☐ Vinyl ☐ Tar Ppr: ☐ | | |
| Brick ☐ Stone ☐ Block ☐ Poured or Stucco ☐ Tile ☐ | | | Foundation | Brick ☐ Stone ☐ Block ☐ Poured or Stucco ☐ Tile ☐ | | |
| Gable ☐ Hipped ☒ Flat ☐ Mansard ☐ Other: | | | Roof | Gable ☐ Hipped ☐ Flat ☐ Mansard ☐ Other: | | |
| Asphalt Shngl ☒ Metal ☐ Wood Shngl ☐ Other: | | | Roof Material | Asphalt Shngl ☐ Metal ☐ Wood Shngl ☐ Other: | | |
| Good: ☐ Fair: ☒ Altr: ☐ Vy Altd ☐ Add., Major: ☐ Minor: ☐ | | | Integrity | Good ☐ Fair ☐ Altr ☐ Vy Altd ☐ Add., Major: ☐ Minor: ☐ | | |
| 1700-1799: ☐ 1800-1859: ☐ 1860-1910: ☐ 1910-1945: ☒ | | | Period | 1700-1799: ☐ 1800-1859: ☐ 1860-1910: ☐ 1910-1945: ☐ | | |
| Bibliography and further notes on Reverse | | | BUILDING 3 | or | Note: | |
| Surveyed by | Date | | BUILDING 4 | or | Note: | |

IL 422-0465

## ILLINOIS RURAL SURVEY

County: McHenry | Site #: 3073 | Town:
¼: SW | Sec: 17 | TWP: 45N | Range: 9E
Street: Rocky Beach | Street View: ☐

Industrial/Commercial Complex w/3 or more Bldgs.: ☐

FARMSTEAD ☐

House: ☐ 2 Houses: ☐ 1 Major Barn: ☐ 2 Mjr Barns: ☐ 3 Mjr Barns: ☐ Corn Cribs, 1: ☐, 2: ☐, 3+: ☐
Garage: ☐ Mach. Shed: ☐ Grainery: ☐ Smokehouse: ☐ Summer Kitchen: ☐ Silo: ☐ Windmill: ☐
Grain Bins: ☐ Pump House: ☐ Hog Houses: ☐ Chicken Coop: ☐ Outhouse: ☐ Mobile Homes: ☐
Sheds, 1-3: ☐ 3+: ☐ Metal Bldgs: ☐ Comments:



| BUILDING 1 | BUILDING 2 |
|---|---|
| FRAME# 3 — Pres. Funct.: Unknown — Same ? ☐ | FRAME# — Pres. Funct.: — Same ? ☐ |
| Original Function: Residence: ☐ Outbuilding: ☐ Public: ☐ Commercial: ☐ Barn: ☑ Industrial: ☐ Structural: ☐ Religious: ☐ | Residence: ☐ Outbuilding: ☐ Public: ☐ Commercial: ☐ Barn: ☐ Industrial: ☐ Structural: ☐ Religious: ☐ |
| Condition/size: Deteriorated: ☐ Abandoned: ☐ Lrg: ☐ Md: ☐ Sm: ☐ | Deteriorated: ☐ Abandoned: ☐ Lrg: ☐ Md: ☐ Sm: ☐ |
| Building TYPE: 2 0 5 or: — Stories, 1: ☐ 1-½: ☐ 2: ☐ 2+: ☐ | or: — Stories, 1: ☐ 1-½: ☐ 2: ☐ 2+: ☐ |
| Structure: Frame: ☐ Masonry: ☐ Pole: ☐ Log: ☐ Other: | Frame: ☐ Masonry: ☐ Pole: ☐ Log: ☐ Other: |
| Siding material: Clpbd: ☐ Weatherbd: ☑ Vert: ☐ Wd. Shngl: ☐ Brick: ☐ Stone: ☐ Block: ☐ Metal: ☐ Asbestos: ☐ Vinyl: ☐ Tar Ppr: ☐ | Clpbd: ☐ Weatherbd: ☐ Vert: ☐ Wd. Shngl: ☐ Brick: ☐ Stone: ☐ Block: ☐ Metal: ☐ Asbestos: ☐ Vinyl: ☐ Tar Ppr: ☐ |
| Foundation: Brick: ☐ Stone: ☐ Block: ☐ Poured or Stucco: ☐ Tile: ☐ | Brick: ☐ Stone: ☐ Block: ☐ Poured or Stucco: ☐ Tile: ☐ |
| Roof: Gable: ☒ Hipped: ☐ Flat: ☐ Mansard: ☐ Other: | Gable: ☐ Hipped: ☐ Flat: ☐ Mansard: ☐ Other: |
| Roof Material: Asphalt Shngl: ☒ Metal: ☐ Wood Shngl: ☐ Other | Asphalt Shngl: ☐ Metal: ☐ Wood Shngl: ☐ Other |
| Integrity: Good: ☒ Fair: ☐ Attr: ☐ Vy Altd: ☐ Add., Major: ☐ Minor: ☐ | Good: ☐ Fair: ☐ Attr: ☐ Vy Altd: ☐ Add., Major: ☐ Minor: ☐ |
| Period: 1700-1799: ☐ 1800-1859: ☐ 1860-1910: ☑ 1910-1945: ☐ | 1700-1799: ☐ 1800-1859: ☐ 1860-1910: ☐ 1910-1945: ☐ |
| BUILDING 3: or: — Note: | |
| BUILDING 4: or: — Note: | |

Bibliography and further notes on Reverse

Surveyed by: — Date:

IL 422-0465

## ILLINOIS RURAL SURVEY

County: McHenry | Site #: 3074 | Town:
¼: SW | Sec: 17 | TWP: 45N | Range: 9E
Street: 3322 Rocky Beach | Street View: ☑

Industrial/Commercial Complex w/3 or more Bldgs.: ☐

FARMSTEAD ☐

House: ☑ 2 Houses: ☐ 1 Major Barn: ☐ 2 Mjr Barns: ☐ 3 Mjr Barns: ☐ Corn Cribs, 1: ☐, 2: ☐, 3+: ☐
Garage: ☐ Mach. Shed: ☐ Grainery: ☐ Smokehouse: ☐ Summer Kitchen: ☐ Silo: ☐ Windmill: ☐
Grain Bins: ☐ Pump House: ☐ Hog Houses: ☐ Chicken Coop: ☐ Outhouse: ☐ Mobile Homes: ☐
Sheds, 1-3: ☐ 3+: ☐ Metal Bldgs: ☐ Comments:



| BUILDING 1 | BUILDING 2 |
|---|---|
| FRAME# 4 — Pres. Funct.: Res — Same ? ☐ | FRAME# — Pres. Funct.: — Same ? ☐ |
| Original Function: Residence: ☑ Outbuilding: ☐ Public: ☐ Commercial: ☐ Barn: ☐ Industrial: ☐ Structural: ☐ Religious: ☐ | Residence: ☐ Outbuilding: ☐ Public: ☐ Commercial: ☐ Barn: ☐ Industrial: ☐ Structural: ☐ Religious: ☐ |
| Condition/size: Deteriorated: ☐ Abandoned: ☐ Lrg: ☐ Md: ☐ Sm: ☑ | Deteriorated: ☐ Abandoned: ☐ Lrg: ☐ Md: ☐ Sm: ☐ |
| Building TYPE: 1 1 0 2 or: 1½ from sill — Stories, 1: ☐ 1-½: ☐ 2: ☑ 2+: ☐ | or: — Stories, 1: ☐ 1-½: ☐ 2: ☐ 2+: ☐ |
| Structure: Frame: ☑ Masonry: ☐ Pole: ☐ Log: ☐ Other: | Frame: ☐ Masonry: ☐ Pole: ☐ Log: ☐ Other: |
| Siding material: Clpbd: ☐ Weatherbd: ☐ Vert: ☐ Wd. Shngl: ☐ Brick: ☐ Stone: ☐ Block: ☐ Metal: ☐ Asbestos: ☑ Vinyl: ☐ Tar Ppr: ☐ | Clpbd: ☐ Weatherbd: ☐ Vert: ☐ Wd. Shngl: ☐ Brick: ☐ Stone: ☐ Block: ☐ Metal: ☐ Asbestos: ☐ Vinyl: ☐ Tar Ppr: ☐ |
| Foundation: Brick: ☐ Stone: ☐ Block: ☑ Poured or Stucco: ☐ Tile: ☐ | Brick: ☐ Stone: ☐ Block: ☐ Poured or Stucco: ☐ Tile: ☐ |
| Roof: Gable: ☑ Hipped: ☐ Flat: ☐ Mansard: ☐ Other: | Gable: ☐ Hipped: ☐ Flat: ☐ Mansard: ☐ Other: |
| Roof Material: Asphalt Shngl: ☑ Metal: ☐ Wood Shngl: ☐ Other: | Asphalt Shngl: ☐ Metal: ☐ Wood Shngl: ☐ Other: |
| Integrity: Good: ☐ Fair: ☑ Attr: ☐ Vy Altd: ☐ Add., Major: ☐ Minor: ☐ | Good: ☐ Fair: ☐ Attr: ☐ Vy Altd: ☐ Add., Major: ☐ Minor: ☐ |
| Period: 1700-1799: ☐ 1800-1859: ☐ 1860-1910: ☑ 1910-1945: ☐ | 1700-1799: ☐ 1800-1859: ☐ 1860-1910: ☐ 1910-1945: ☐ |
| BUILDING 3: or: — Note: | |
| BUILDING 4: or: — Note: | |

Bibliography and further notes on Reverse

Surveyed by: — Date:

IL 422-0465

## ILLINOIS RURAL SURVEY

County: McHenry | Site #: 3075 | Town:
W: SW | Sec: 17 | TWP: 45N | Range: 9E
Street: Rocky Beach | Street View: ☒

Industrial/Commercial Complex w/3 or more Bldgs: ☐

FARMSTEAD [ ]

House ☐ 2 Houses [ ] 1 Major Barn [ ] 2 Mj Barns [ ] 3 Mj Barns [ ] Corn Cribs, 1 [ ] 1, 2 [ ] 3+ [ ]
Garage [ ] Mach Shed [ ] Granary [ ] Smokehouse [ ] Summer Kitchen [ ] Silo [ ] Windmill [ ]
Grain Bins: [ ] Pump House: [ ] Hog Houses: [ ] Chicken Coop [ ] Outhouse [ ] Mobile Homes [ ]
Sheds, 1-3 [ ] 3+: [ ] Metal Bldgs [ ] Comments: Very lg carriage house

FRAME# 5&6 Pres. Funct.: Res Same ? [ ]

Residence ☒ Outbuilding [ ] Public: [ ] Commercial [ ] Barn [ ] Industrial [ ] Structural [ ] Religious [ ]
Deteriorated: [ ] Abandoned: [ ] Lrg [ ] Md [ ] Sml [ ]
1 1 1 7 or 2 Stories, 1: [ ] 1½: [ ] 2: [ ] 2+: ☒
Frame: [ ] Masonry: [ ] Pole: [ ] Log: [ ] Other:
Clpbd ☒ Weatherbd. [ ] Vert [ ] Wd. Shngl. [ ] Brick: [ ]
Stone: [ ] Block: [ ] Metal: [ ] Asbstos: [ ] Vinyl: [ ] Tar Ppr: [ ]
Brick: [ ] Stone: [ ] Block: [ ] Poured or Stucco [ ] Tile: [ ]
Gable ☒ Hipped: [ ] Flat: [ ] Mansard: [ ] Other:
Asphalt Shngl ☒ Metal [ ] Wood Shngl [ ] Other:
Good ☒ Fair: [ ] Alt: [ ] Vy Alld [ ] Add., Major: [ ] Minor [ ]
1700-1799: [ ] 1800-1859: [ ] 1860-1910: ☒ 1910-1945: [ ]

Bibliography and further notes on Reverse

Surveyed by: Date:

| #1 BUILDING 2 # | FRAME# Pres. Funct. Same ? [ ] |
|---|---|
| Original Function | Residence [ ] Outbuilding [ ] Public [ ] Commercial [ ] Barn [ ] Industrial [ ] Structural [ ] Religious [ ] |
| Condition/Vacancy | Deteriorated [ ] Abandoned [ ] Lrg [ ] Md [ ] Sm [ ] |
| Building TYPE | or Stories, 1: [ ] 1½: [ ] 2: [ ] 2+: [ ] |
| Structure | Frame [ ] Masonry [ ] Pole [ ] Log [ ] Other |
| Siding material | Clpbd [ ] Weatherbd [ ] Vert [ ] Wd. Shngl [ ] Brick: [ ] Stone: [ ] Block: [ ] Metal: [ ] Asbstos: [ ] Vinyl: [ ] Tar Ppr: [ ] |
| Foundation | Brick [ ] Stone: [ ] Block [ ] Poured or Stucco [ ] Tile: [ ] |
| Roof | Gable [ ] Hipped [ ] Flat [ ] Mansard [ ] Other: |
| Roof Material | Asphalt Shngl [ ] Metal [ ] Wood Shngl [ ] Other: |
| Integrity | Good [ ] Fair [ ] Alt: [ ] Vy Alld [ ] Add., Major: [ ] Minor: [ ] |
| Period | 1700-1799 [ ] 1800-1859 [ ] 1860-1910 [ ] 1910-1945 [ ] |
| BUILDING 3 | or Note |
| BUILDING 4 | or Note |

IL 422-0485

## ILLINOIS RURAL SURVEY

County: McHenry | Site #: 3076 | Town:
W: SW | Sec: 17 | TWP: 45N | Range: 9E
Street: Rocky Beach | Street View: [ ]

Industrial/Commercial Complex w/3 or more Bldgs.: [ ]

FARMSTEAD [ ]

House: ☒ 2 Houses [ ] 1 Major Barn [ ] 2 Mj Barns: [ ] 3 Mj Barns: [ ] Corn Cribs, 1 [ ] 1, 2 [ ] 3+ [ ]
Garage: ☒ Mach. Shed [ ] Granary [ ] Smokehouse: [ ] Summer Kitchen [ ] Silo: [ ] Windmill [ ]
Grain Bins: [ ] Pump House: [ ] Hog Houses: [ ] Chicken Coop: [ ] Outhouse: [ ] Mobile Homes [ ]
Sheds, 1-3: [ ] 3+: [ ] Metal Bldgs [ ] Comments: Carriage House/Garage

FRAME# 7 Pres. Funct.: Res Same ? [ ]

Residence [ ] Outbuilding [ ] Public: [ ] Commercial [ ] Barn: [ ] Industrial: [ ] Structural: [ ] Religious [ ]
Deteriorated [ ] Abandoned [ ] Lrg ☒ Md [ ] Sml [ ]
or Stories, 1: [ ] 1½: [ ] 2: ☒ 2+: [ ]
Frame: [ ] Masonry [ ] Pole [ ] Log: [ ] Other:
Clpbd [ ] Weatherbd: [ ] Vert: [ ] Wd Shngl: [ ] Brick: [ ] Stucco
Stone: [ ] Block: [ ] Metal [ ] Asbstos. [ ] Vinyl [ ] Tar Ppr. [ ]
Brick. [ ] Stone: [ ] Block: [ ] Poured or Stucco: [ ] Tile: [ ]
Gable: [ ] Hipped: ☒ Flat [ ] Mansard [ ] Other:
Asphalt Shngl [ ] Metal: [ ] Wood Shngl. [ ] Other: Tile
Good ☒ Fair [ ] Alt: [ ] Vy Alld [ ] Add., Major [ ] Minor [ ]
1700-1799: [ ] 1800-1859: [ ] 1860-1910 [ ] 1910-1945: ☒ (1919)

Bibliography and further notes on Reverse

Surveyed by: Date:

| #1 BUILDING 2 # | FRAME# Pres. Funct.: Same ? [ ] |
|---|---|
| Original Function | Residence [ ] Outbuilding [ ] Public [ ] Commercial [ ] Barn. [ ] Industrial: [ ] Structural: [ ] Religious: [ ] |
| Condition/Vacancy | Deteriorated [ ] Abandoned [ ] Lrg [ ] Md [ ] Sm [ ] |
| Building TYPE | or Stories, 1: [ ] 1½: [ ] 2: [ ] 2+: [ ] |
| Structure | Frame [ ] Masonry [ ] Pole [ ] Log [ ] Other: |
| Siding material | Clpbd [ ] Weatherbd [ ] Vert [ ] Wd. Shngl [ ] Brick: [ ] Stone [ ] Block [ ] Metal [ ] Asbstos [ ] Vinyl [ ] Tar Ppr [ ] |
| Foundation | Brick [ ] Stone [ ] Block [ ] Poured or Stucco: [ ] Tile. [ ] |
| Roof | Gable [ ] Hipped [ ] Flat [ ] Mansard [ ] Other: |
| Roof Material | Asphalt Shngl [ ] Metal [ ] Wood Shngl [ ] Other |
| Integrity | Good [ ] Fair [ ] Alt: [ ] Vy Alld [ ] Add., Major [ ] Minor [ ] |
| Period | 1700-1799 [ ] 1800-1859 [ ] 1860-1910 [ ] 1910-1945 [ ] |
| BUILDING 3 | or Note |
| BUILDING 4 | or Note |

IL 422-0485



## ILLINOIS RURAL SURVEY

County: McHenry | Site #: 3077 | Town:
¼: SW | Sec: 17 | TWP: 45N | Range: 9E
Street: Rocky Beach | Street View [ ]

Industrial/Commercial Complex w/3 or more Bldgs.: [ ]

FARMSTEAD [ ]

House [X] 2 Houses: [ ] 1 Major Barn: [ ] 2 Mj Barns: [ ] 3 Mj Barns: [ ] Corn Cribs, 1 [ ], 2 [ ], 3+ [ ]
Garage [X] Mach. Shed [ ] Granery [ ] Smokehouse [ ] Summer Kitchen [ ] Silo [ ] Windmill [ ]
Grain Bins [ ] Pump House: [ ] Hog Houses: [ ] Chicken Coop [ ] Outhouse [ ] Mobile Homes [ ]
Sheds, 1-3: [ ] 3+: [ ] Metal Bldgs: [ ] Comments:



FRAME# 6 | Pres. Funct.: Res | Same ? [ ]

Residence [ ] Outbuilding: [ ] Public: [ ] Commercial [ ] Barn: [ ] Industrial [ ] Structural [ ] Religious [ ]
Deteriorated [ ] Abandoned: [ ] Lrg [X] Md [ ] Sml [ ]
1 0 4 or | Stories: 1 [ ] 1½ [ ] 2 [X] 2+ [ ]
Frame [ ] Masonry: [ ] Pole: [ ] Log [ ] Other:
Clpbd: [ ] Weathrbd: [ ] Vert: [ ] Wd. Shngl: [ ] Brick [X]
Stone: [ ] Block: [ ] Metal: [ ] Asbestos: [ ] Vinyl [ ] Tar Ppr [ ]
Brick [ ] Stone [ ] Block [ ] Poured or Stucco: [ ] Tile [ ]
Gable: [ ] Hipped: [X] Flat: [ ] Mansard: [ ] Other:
Asphalt Shngl [X] Metal [ ] Wood Shngl [ ] Other:
Good: [X] Fair: [ ] Alt: [ ] Vy Atld [ ] Add., Major: [ ] Minor: [ ]
1700-1799 [ ] 1800-1859 [ ] 1860-1910 [ ] 1910-1945 [X]

Bibliography and further notes on Reverse

Surveyed by | Date

| ■ BUILDING 2 ■ | FRAME# | Pres. Funct.: | Same ? [ ] |
|---|---|---|---|
| Original Function | Residence [ ] Outbuilding [ ] Public [ ] Commercial [ ] Barn [ ] Industrial [ ] Structural [ ] Religious [ ] | | |
| Condition/use/size | Deteriorated [ ] Abandoned [ ] Lrg [ ] Md [ ] Sm [ ] | | |
| Building TYPE | or | Stories: 1 [ ] 1½ [ ] 2 [ ] 2+ [ ] | |
| Structure | Frame [ ] Masonry [ ] Pole [ ] Log [ ] Other | | |
| Siding material | Clpbd [ ] Weathrbd [ ] Vert [ ] Wd. Shngl [ ] Brick [ ] Stone [ ] Block [ ] Metal [ ] Asbestos [ ] Vinyl [ ] Tar Ppr [ ] | | |
| Foundation | Brick [ ] Stone [ ] Block [ ] Poured or Stucco [ ] Tile [ ] | | |
| Roof | Gable [ ] Hipped [ ] Flat [ ] Mansard [ ] Other: | | |
| Roof Material | Asphalt Shngl [ ] Metal [ ] Wood Shngl [ ] Other | | |
| Integrity | Good [ ] Fair [ ] Alt [ ] Vy Atld [ ] Add., Major [ ] Minor [ ] | | |
| Period | 1700-1799 [ ] 1800-1859 [ ] 1860-1910 [ ] 1910-1945 [ ] | | |
| BUILDING 3 | or | Note: | |
| BUILDING 4 | or | Note | |

IL 422-0465

## ILLINOIS RURAL SURVEY

County: McHenry | Site #: 3076 | Town:
¼: SW | Sec: 17 | TWP: 45N | Range: 9E
Street | Street View [ ]

Industrial/Commercial Complex w/3 or more Bldgs: [ ]

FARMSTEAD [ ]

House [X] 2 Houses: [ ] 1 Major Barn: [ ] 2 Mj Barns: [ ] 3 Mj Barns: [ ] Corn Cribs, 1 [ ], 2 [ ], 3+ [ ]
Garage: [ ] Mach. Shed [ ] Granery [ ] Smokehouse: [ ] Summer Kitchen [ ] Silo [ ] Windmill [ ]
Grain Bins: [ ] Pump House [ ] Hog Houses: [ ] Chicken Coop [ ] Outhouse [ ] Mobile Homes [ ]
Sheds, 1-3 [ ] 3+ [ ] Metal Bldgs: [ ] Comments:



FRAME# 9 | Pres. Funct.: Res | Same ? [ ]

Residence [X] Outbuilding: [ ] Public: [ ] Commercial [ ] Barn: [ ] Industrial [ ] Structural [ ] Religious [ ]
Deteriorated [ ] Abandoned [ ] Lrg [X] Md [ ] Sml [ ] ~~Small~~
1 0 8 or | Stories: 1 [ ] 1½ [ ] 2 [X] 2+ [ ]
Frame [X] Masonry [ ] Pole [ ] Log: [ ] Other
Clpbd [X] Weathrbd [ ] Vert [ ] Wd. Shngl [ ] Brick [ ] Stucco
Stone: [ ] Block: [ ] Metal: [ ] Asbestos: [ ] Vinyl [ ] Tar Ppr [ ]
Brick [ ] Stone [ ] Block [ ] Poured or Stucco [ ] Tile: [ ]
Gable [X] Hipped [ ] Flat [ ] Mansard [ ] Other
Asphalt Shngl [X] Metal [ ] Wood Shngl [ ] Other
Good [X] Fair: [ ] Alt: [ ] Vy Atld [ ] Add., Major: [ ] Minor [ ]
1700-1799 [ ] 1800-1859 [ ] 1860-1910 [ ] 1910-1945 [X]

Bibliography and further notes on Reverse

Surveyed by | Date

| ■ BUILDING 2 ■ | FRAME# | Pres. Funct.: | Same ? [ ] |
|---|---|---|---|
| Original Function | Residence [ ] Outbuilding [ ] Public [ ] Commercial [ ] Barn [ ] Industrial [ ] Structural [ ] Religious [ ] | | |
| Condition/use/size | Deteriorated [ ] Abandoned [ ] Lrg [ ] Md [ ] Sm [ ] | | |
| Building TYPE | or | Stories: 1 [ ] 1½ [ ] 2 [ ] 2+ [ ] | |
| Structure | Frame [ ] Masonry [ ] Pole [ ] Log [ ] Other | | |
| Siding material | Clpbd [ ] Weathrbd [ ] Vert [ ] Wd. Shngl [ ] Brick [ ] Stone [ ] Block [ ] Metal [ ] Asbestos: [ ] Vinyl [ ] Tar Ppr [ ] | | |
| Foundation | Brick [ ] Stone [ ] Block [ ] Poured or Stucco [ ] Tile [ ] | | |
| Roof | Gable [ ] Hipped [ ] Flat [ ] Mansard [ ] Other | | |
| Roof Material | Asphalt Shngl [ ] Metal [ ] Wood Shngl [ ] Other | | |
| Integrity | Good [ ] Fair [ ] Alt [ ] Vy Atld [ ] Add., Major [ ] Minor [ ] | | |
| Period | 1700-1799 [ ] 1800-1859 [ ] 1860-1910 [ ] 1910-1945 [ ] | | |
| BUILDING 3 | or | Note: | |
| BUILDING 4 | or | Note | |

IL 422-0465

[illegible]

[illegible]

## ILLINOIS RURAL SURVEY

| | | | |
|---|---|---|---|
| County: McHenry | Site #: 3079 | Town: | |
| Qr: SW | Sec: 17 | TWP: 45N | Range: 9E |
| Street: Rocky Beach | | Street View [ ] | |

Industrial/Commercial Complex w/3 or more Bldgs.: [ ]

FARMSTEAD [ ]

House: [ ] 2 Houses [ ] 1 Major Barn [ ] 2 Mjr Barns [ ] 3 Mjr Barns [ ] Corn Cribs: 1 [ ], 2 [ ], 3+ [ ]
Garage: [ ] Mach. Shed: [ ] Granary: [ ] Smokehouse [ ] Summer Kitchen [ ] Silo [ ] Windmill [ ]
Grain Bins: [ ] Pump House: [ ] Hog Houses [ ] Chicken Coop [ ] Outhouse [ ] Mobile Homes [ ]
Sheds, 1-3: [ ] 3+: [ ] Metal Bldgs: [ ] Comments: _____



| | | | |
|---|---|---|---|
| FRAME# 10 | Pres. Funct.: Club House ? | Same ? [ ] | ■1 BUILDING 2■ |
| Residence [ ] Outbuilding [ ] Public [ ] Commercial [ ] Barn [ ] Industrial [ ] Structural [ ] Religious [ ] | | | Original Function |
| Deteriorated [ ] Abandoned [ ] Lrg [X] Md [ ] Sml [ ] | | | Condition/size |
| [ ] [ ] [ ] [ ] or: | Stories: 1: [ ] 1-½: [ ] 2: [X] 2+: [ ] | | Building TYPE |
| Frame [ ] Masonry [ ] Pole [ ] Log [ ] Other _____ | | | Structure |
| Clpbd [X] Weatherbd [ ] Vert [ ] Wd. Shngl [ ] Brick: [ ] Stone: [ ] Block: [ ] Metal: [ ] Asbestos [ ] Vinyl [ ] Tar Pp: [ ] | | | Siding material |
| Brick: [ ] Stone: [ ] Block: [ ] Poured or Stucco: [ ] Tile: [ ] | | | Foundation |
| Gable [ ] Hipped [X] Flat [ ] Mansard [X] Other | | | Roof |
| Asphalt Shngl [ ] Metal [ ] Wood Shngl [X] Other: _____ | | | Roof Material |
| Good [X] Fair: [ ] Alt: [ ] Vy Alt: [ ] Add., Major: [ ] Minor: [ ] | | | Integrity |
| 1700-1799: [ ] 1800-1859: [ ] 1860-1910 [X] 1910-1945: [ ] | | | Period |
| Bibliography and further notes on Reverse | | | BUILDING 3 |
| Surveyed by: _____ Date: | | | BUILDING 4 |

FRAME# _____ Pres. Funct.: _____ Same ? [ ]

Residence [ ] Outbuilding [ ] Public [ ] Commercial [ ] Barn [ ] Industrial [ ] Structural [ ] Religious [ ]
Deteriorated [ ] Abandoned [ ] Lrg [ ] Md [ ] Sml [ ]
[ ] [ ] [ ] [ ] or _____ Stories: 1: [ ] 1-½: [ ] 2: [ ] 2+: [ ]
Frame [ ] Masonry [ ] Pole [ ] Log [ ] Other _____
Clpbd [ ] Weatherbd [ ] Vert [ ] Wd. Shngl [ ] Brick: [ ]
Stone: [ ] Block: [ ] Metal [ ] Asbestos [ ] Vinyl [ ] Tar Pp: [ ]
Brick [ ] Stone [ ] Block [ ] Poured or Stucco [ ] Tile [ ]
Gable [ ] Hipped [ ] Flat [ ] Mansard [ ] Other _____
Asphalt Shngl [ ] Metal [ ] Wood Shngl [ ] Other: _____
Good [ ] Fair [ ] Alt: [ ] Vy Alt [ ] Add., Major: [ ] Minor: [ ]
1700-1799 [ ] 1800-1859 [ ] 1860-1910 [ ] 1910-1945 [ ]
[ ] [ ] [ ] [ ] or _____ Note: _____
[ ] [ ] [ ] [ ] or _____ Note: _____

IL 422-0465

## ILLINOIS RURAL SURVEY

| | | | |
|---|---|---|---|
| County: McHenry | Site #: 3050 | Town: | |
| Qr: SW | Sec: 17 | TWP: 45N | Range: 9E |
| Street: Rocky Beach | | Street View [ ] | |

Industrial/Commercial Complex w/3 or more Bldgs.: [ ]

FARMSTEAD [ ]

House: [X] 2 Houses [ ] 1 Major Barn [ ] 2 Mjr Barns [ ] 3 Mjr Barns [ ] Corn Cribs: 1 [ ], 2 [ ], 3+ [ ]
Garage: [ ] Mach. Shed: [ ] Granary: [ ] Smokehouse [ ] Summer Kitchen: [ ] Silo: [ ] Windmill [ ]
Grain Bins: [ ] Pump House: [ ] Hog Houses: [ ] Chicken Coop: [ ] Outhouse: [ ] Mobile Homes [ ]
Sheds, 1-3 [ ] 3+: [ ] Metal Bldgs: [ ] Comments: _____



| | | | |
|---|---|---|---|
| FRAME# 11 | Pres. Funct.: Residence | Same ? [ ] | ■1 BUILDING 2■ |
| Residence [X] Outbuilding [ ] Public [ ] Commercial [ ] Barn: [ ] Industrial [ ] Structural [ ] Religious [ ] | | | Original Function |
| Deteriorated [X] Abandoned [ ] Lrg [X] Md [ ] Sml [ ] | | | Condition/size |
| [ ] [ ] [ ] [ ] or: | Stories: 1: [ ] 1-½: [ ] 2: [X] 2+: [ ] | | Building TYPE |
| Frame [ ] Masonry [ ] Pole [ ] Log [ ] Other _____ | | | Structure |
| Clpbd [ ] Weatherbd [ ] Vert [ ] Wd. Shngl [ ] Brick: [ ] Stone: [ ] Block: [ ] Metal [ ] Asbestos [X] Vinyl [ ] Tar Pp: [ ] | | | Siding material |
| Brick [ ] Stone [ ] Block [X] Poured or Stucco [X] Tile: [ ] | | | Foundation |
| Gable [X] Hipped [ ] Flat [ ] Mansard [ ] Other _____ | | | Roof |
| Asphalt Shngl [ ] Metal [ ] Wood Shngl [ ] Other: _____ | | | Roof Material |
| Good [ ] Fair [X] Alt: [X] Vy Alt [ ] Add., Major [X] Minor: [ ] | | | Integrity |
| 1700-1799: [ ] 1800-1859: [ ] 1860-1910 [X] 1910-1945: [ ] | | | Period |
| Bibliography and further notes on Reverse | | | BUILDING 3 |
| Surveyed by: _____ Date: | | | BUILDING 4 |

FRAME# _____ Pres. Funct.: _____ Same ? [ ]

Residence [ ] Outbuilding [ ] Public [ ] Commercial [ ] Barn [ ] Industrial [ ] Structural [ ] Religious [ ]
Deteriorated [ ] Abandoned [ ] Lrg [ ] Md [ ] Sml [ ]
[ ] [ ] [ ] [ ] or _____ Stories: 1: [ ] 1-½: [ ] 2: [ ] 2+: [ ]
Frame [ ] Masonry [ ] Pole [ ] Log [ ] Other _____
Clpbd [ ] Weatherbd [ ] Vert [ ] Wd. Shngl [ ] Brick [ ]
Stone [ ] Block [ ] Metal [ ] Asbestos [ ] Vinyl [ ] Tar Pp: [ ]
Brick [ ] Stone [ ] Block [ ] Poured or Stucco [ ] Tile: [ ]
Gable [ ] Hipped [ ] Flat [ ] Mansard [ ] Other _____
Asphalt Shngl [ ] Metal [ ] Wood Shngl [ ] Other _____
Good [ ] Fair [ ] Alt: [ ] Vy Alt [ ] Add., Major [ ] Minor: [ ]
1700-1799 [ ] 1800-1859 [ ] 1860-1910 [ ] 1910-1945 [ ]
[ ] [ ] [ ] [ ] or _____ Note _____
[ ] [ ] [ ] [ ] or _____ Note _____

IL 422-0465

Pistakee Yacht Club

[illegible]

## ILLINOIS RURAL SURVEY

County: McHenry | Site #: 3081 | Town:
¼: SW | Sec: 17 | TWP: 45N | Range: 9E
Street: ROCKY BEACH | Street View: ✓

Industrial/Commercial Complex w/3 or more Bldgs: ☐

FARMSTEAD [ ]

House: ☐ 2 Houses: ☐ 1 Major Barn: ☐ 2 Mjr Barns: ☐ 3 Mjr Barns: [ ] Corn Cribs: 1 [ ], 2 [ ], 3+ [ ]
Garage: ☐ Mach. Shed: ☐ Granary: ☐ Smokehouse: ☐ Summer Kitchen: [ ] Silo: [ ] Windmill: [ ]
Grain Bins: ☐ Pump House: ☐ Hog Houses: ☐ Chicken Coop: ☐ Outhouse: [ ] Mobile Homes: [ ]
Sheds, 1-3: ☐ 3+: ☐ Metal Bldgs: ☐ Comments:



| FRAME# 12 | Pres. Funct.: Res | Same ? ☐ | ■1 BUILDING 2■ | FRAME# | Pres. Funct.: | Same ? ☐ |
|---|---|---|---|---|---|---|
| Residence: ☒ Outbuilding: ☐ Public: ☐ Commercial: ☐ Barn: ☐ Industrial: ☐ Structural: [ ] Religious: [ ] | | | Original Function | Residence: [ ] Outbuilding: [ ] Public: [ ] Commercial: [ ] Barn: [ ] Industrial: ☐ Structural: ☐ Religious: [ ] | | |
| Deteriorated: ☐ Abandoned: ☐ Lrg: ☒ Md: ☐ Sm: ☐ | | | Condition/Use/Size | Deteriorated: ☐ Abandoned: ☐ Lrg: ☐ Md: ☐ Sm: ☐ | | |
| 1 1 1 1 or | Stories: 1: ☒ 1½: [ ] 2: [ ] 2+: [ ] | | Building TYPE | or | Stories: 1: [ ] 1½: [ ] 2: [ ] 2+: [ ] | |
| Frame: ☐ Masonry: ☐ Pole: ☐ Log: ☐ Other: | | | Structure | Frame: [ ] Masonry: [ ] Pole: [ ] Log: ☐ Other: | | |
| Clpbd: ☒ Weatherbd: ☐ Vert: ☐ Wd. Shngl: ☐ Brick: ☐ Stone: ☐ Block: ☐ Metal: ☐ Asbestos: ☐ Vinyl: ☐ Tar Ppr: ☐ | | | Siding material | Clpbd: [ ] Weatherbd: [ ] Vert: [ ] Wd. Shngl: ☐ Brick: ☐ Stone: [ ] Block: [ ] Metal: [ ] Asbestos: ☐ Vinyl: ☐ Tar Ppr: ☐ | | |
| Brick: ☐ Stone: ☒ Block: ☒ Poured or Stucco: ☐ Tile: ☐ | | | Foundation | Brick: [ ] Stone: [ ] Block: [ ] Poured or Stucco: [ ] Tile: [ ] | | |
| Gable: ☒ Hipped: ☐ Flat: ☐ Mansard: ☐ Other: | | | Roof | Gable: [ ] Hipped: [ ] Flat: [ ] Mansard: [ ] Other: | | |
| Asphalt Shngl: ☒ Metal: ☐ Wood Shngl: ☐ Other: | | | Roof Material | Asphalt Shngl: [ ] Metal: [ ] Wood Shngl: [ ] Other: | | |
| Good: ☒ Fair: [ ] Attr: [ ] Vy Attd: [ ] Add., Major: ☒ Minor: [ ] | | | Integrity | Good: [ ] Fair: [ ] Attr: [ ] Vy Attd: [ ] Add., Major: [ ] Minor: [ ] | | |
| 1700-1799: ☐ 1800-1859: ☐ 1860-1910: ☐ 1910-1945: ☒ | | | Period | 1700-1799: [ ] 1800-1859: [ ] 1860-1910: [ ] 1910-1945: [ ] | | |
| Bibliography and further notes on Reverse | | | BUILDING 3 | or | Note: | |
| Surveyed by: | Date: | | BUILDING 4 | or | Note: | |

IL 422-0485

## ILLINOIS RURAL SURVEY

County: McHenry | Site #: 3082 | Town:
¼: SW | Sec: 17 | TWP: 45N | Range: 9E
Street: ROCKY BEACH | Street View: [ ]

Industrial/Commercial Complex w/3 or more Bldgs.: ☐

FARMSTEAD [ ]

House: ☒ 2 Houses: ☐ 1 Major Barn: ☐ 2 Mjr Barns: ☐ 3 Mjr Barns: ☐ Corn Cribs: 1 [ ], 2 [ ], 3+ [ ]
Garage: [ ] Mach. Shed: [ ] Granary: ☐ Smokehouse: ☐ Summer Kitchen: [ ] Silo: [ ] Windmill: [ ]
Grain Bins: ☐ Pump House: ☐ Hog Houses: ☐ Chicken Coop: [ ] Outhouse: [ ] Mobile Homes: [ ]
Sheds, 1-3: [ ] 3+: [ ] Metal Bldgs: [ ] Comments: 1 small cottage at road.

| FRAME# 13 | Pres. Funct.: Res | Same ? [ ] | ■1 BUILDING 2■ | FRAME# | Pres. Funct.: | Same ? ☐ |
|---|---|---|---|---|---|---|
| Residence: ☒ Outbuilding: [ ] Public: [ ] Commercial: [ ] Barn: [ ] Industrial: [ ] Structural: [ ] Religious: [ ] | | | Original Function | Residence: [ ] Outbuilding: [ ] Public: [ ] Commercial: [ ] Barn: [ ] Industrial: [ ] Structural: [ ] Religious: [ ] | | |
| Deteriorated: ☐ Abandoned: ☐ Lrg: ☒ Md: ☒ Sm: ☐ | | | Condition/Use/Size | Deteriorated: [ ] Abandoned: [ ] Lrg: [ ] Md: ☐ Sm: [ ] | | |
| 1 1 0 1 or Gable Front | Stories: 1: [ ] 1½: [ ] 2: ✓ 2+: [ ] | | Building TYPE | or | Stories: 1: [ ] 1½: [ ] 2: [ ] 2+: [ ] | |
| Frame: ☐ Masonry: ☐ Pole: ☐ Log: [ ] Other: | | | Structure | Frame: [ ] Masonry: [ ] Pole: [ ] Log: [ ] Other: | | |
| Clpbd: [ ] Weatherbd: ☒ Vert: [ ] Wd. Shngl: ☐ Brick: [ ] Stone: ☐ Block: [ ] Metal: ☐ Asbestos: ☐ Vinyl: ☐ Tar Ppr: ☐ | | | Siding material | Clpbd: [ ] Weatherbd: [ ] Vert: [ ] Wd. Shngl: [ ] Brick: [ ] Stone: [ ] Block: [ ] Metal: [ ] Asbestos: ☐ Vinyl: ☐ Tar Ppr: ☐ | | |
| Brick: [ ] Stone: [ ] Block: [ ] Poured or Stucco: [ ] Tile: [ ] | | | Foundation | Brick: [ ] Stone: [ ] Block: [ ] Poured or Stucco: [ ] Tile: [ ] | | |
| Gable: ☒ Hipped: ☐ Flat: ☐ Mansard: ☐ Other: | | | Roof | Gable: [ ] Hipped: [ ] Flat: [ ] Mansard: [ ] Other: | | |
| Asphalt Shngl: ☒ Metal: ☐ Wood Shngl: ☐ Other: | | | Roof Material | Asphalt Shngl: [ ] Metal: [ ] Wood Shngl: [ ] Other: | | |
| Good: ☒ Fair: ☐ Attr: ☐ Vy Attd: ☐ Add., Major: ☐ Minor: ☐ | | | Integrity | Good: [ ] Fair: [ ] Attr: [ ] Vy Attd: [ ] Add., Major: ☐ Minor: ☐ | | |
| 1700-1799: ☐ 1800-1859: ☐ 1860-1910: ☒ 1910-1945: ☐ | | | Period | 1700-1799: [ ] 1800-1859: [ ] 1860-1910: [ ] 1910-1945: [ ] | | |
| Bibliography and further notes on Reverse | | | BUILDING 3 | or | Note: | |
| Surveyed by: | Date: | | BUILDING 4 | or | Note: | |

IL 422-0485

## ILLINOIS RURAL SURVEY

| County | Site # | Town |
|---|---|---|
| McHenry | 3083 | |
| ¼ SWSE | Sec. 18 | TWP 45 N / Range 9E |
| 1109 Lake Beach | | Street View ✓ |

Industrial/Commercial Complex w/3 or more Bldgs [ ]

FARMSTEAD [ ]

House [ ] 2 Houses [ ] 1 Major Barn [ ] 2 Mj Barns [ ] 3 Mj Barns [ ] Corn Cribs. 1 [ ] 2 [ ] 3+ [ ]
Garage [ ] Mach Shed [ ] Granary [ ] Smokehouse [ ] Summer Kitchen [ ] Silo [ ] Windmill [ ]
Grain Bins [ ] Pump House [ ] Hog Houses [ ] Chicken Coop [ ] Outhouse [ ] Mobile Homes [ ]
Sheds, 1-3 [ ] 3+ [ ] Metal Bldgs [ ] Comments:



| FRAME # 14 | Pres. Funct: | Same ? [ ] | BUILDING 2 | FRAME # 15 | Pres. Funct: Res | Same ? [ ] |
|---|---|---|---|---|---|---|
| Residence [ ] Outbuilding [ ] Public [ ] Commercial [ ] Barn [ ] Industrial [ ] Structural [ ] Religious [ ] | | | Original Function | Residence [ ] Outbuilding [X] Public [ ] Commercial [ ] Barn [ ] Industrial [ ] Structural [ ] Religious [ ] | | |
| Deteriorated [ ] Abandoned [ ] Lg [X] Md [ ] Sml [ ] | | | Condition/usable | Deteriorated [ ] Abandoned [ ] Lg [ ] Md [ ] Sml [ ] | | |
| 1101 | or Gable front | Stories 1 [ ] 1½ [ ] 2 [X] 2+ [ ] | Building TYPE | | or Garage/Carriage | 1 [ ] 1½ [ ] 2 [X] 2+ [ ] |
| Frame [X] Masonry [ ] Pole [ ] Log [ ] Other: | | | Structure | Frame [X] Masonry [ ] Pole [ ] Log [ ] Other: | | |
| Clpbd [ ] Weatherbd [X] Vert [ ] Wd. Shngl [ ] Brick [ ] Stone [ ] Block [ ] Metal [ ] Asbestos [ ] Vinyl [ ] Tar Ppr [ ] | | | Siding material | Clpbd [ ] Weatherbd [X] Vert [ ] Wd. Shngl [ ] Brick [ ] Stone [ ] Block [ ] Metal [ ] Asbestos [ ] Vinyl [ ] Tar Ppr [ ] | | |
| Brick [ ] Stone [ ] Block [ ] Poured or Stucco [ ] Tile [ ] | | | Foundation | Brick [ ] Stone [ ] Block [ ] Poured or Stucco [ ] Tile [ ] | | |
| Gable [X] Hipped [ ] Flat [ ] Mansard [ ] Other: | | | Roof | Gable [ ] Hipped [X] Flat [ ] Mansard [ ] Other: | | |
| Asphalt Shngl [X] Metal [ ] Wood Shngl [ ] Other: | | | Roof Material | Asphalt Shngl [X] Metal [ ] Wood Shngl [ ] Other: | | |
| Good [X] Fair [ ] Altr [ ] Vy Altd [ ] Add., Major [ ] Minor [ ] | | | Integrity | Good [ ] Fair [X] Altr [ ] Vy Altd [ ] Add., Major [ ] Minor [ ] | | |
| 1700-1799 [ ] 1800-1859 [ ] 1860-1910 [X] 1910-1945 [ ] | | | Period | 1700-1799 [ ] 1800-1859 [ ] 1860-1910 [X] 1910-1945 [ ] | | |
| Bibliography and further notes on Reverse | | | BUILDING 3 | | or | Note |
| Surveyed by | Date | | BUILDING 4 | | or | Note |

Pho
GOES

IL 422-0465

## ILLINOIS RURAL SURVEY

| County | Site # | Town |
|---|---|---|
| McHenry | 3081 | |
| ¼ SE | Sec. 18 | TWP 45 N / Range 9E |
| Street ROCKY BEACH | | Street View ✓ |

Industrial/Commercial Complex w/3 or more Bldgs [ ]

FARMSTEAD [ ]

House [X] 2 Houses [ ] 1 Major Barn [ ] 2 Mj Barns [ ] 3 Mj Barns [ ] Corn Cribs. 1 [ ] 2 [ ] 3+ [ ]
Garage [X] Mach Shed [ ] Granary [ ] Smokehouse [ ] Summer Kitchen [ ] Silo [ ] Windmill [ ]
Grain Bins [ ] Pump House [ ] Hog Houses [ ] Chicken Coop [ ] Outhouse [ ] Mobile Homes [ ]
Sheds, 1-3 [ ] 3+ [ ] Metal Bldgs [ ] Comments



PHOTO (additional photos on back)

| FRAME # 16 | Pres. Funct: Carriage House | Same ? [ ] | BUILDING 2 | FRAME # 17 | Pres. Funct: Residence | Same ? [ ] |
|---|---|---|---|---|---|---|
| Residence [ ] Outbuilding [ ] Public [ ] Commercial [ ] Barn [ ] Industrial [ ] Structural [ ] Religious [ ] | | | Original Function | Residence [X] Outbuilding [ ] Public [ ] Commercial [ ] Barn [ ] Industrial [ ] Structural [ ] Religious [ ] | | |
| Deteriorated [ ] Abandoned [ ] Lg [ ] Md [ ] Sml [ ] | | | Condition/usable | Deteriorated [ ] Abandoned [ ] Lg [X] Md [ ] Sml [ ] | | |
| 1201 | or | Stories 1 [ ] 1½ [ ] 2 [X] 2+ [ ] | Building TYPE | | or | Stories 1 [ ] 1½ [ ] 2 [X] 2+ [ ] |
| Frame [X] Masonry [ ] Pole [ ] Log [ ] Other: | | | Structure | Frame [X] Masonry [ ] Pole [ ] Log [ ] Other: | | |
| Clpbd [X] Weatherbd [ ] Vert [ ] Wd. Shngl [ ] Brick [ ] Stone [ ] Block [ ] Metal [ ] Asbestos [ ] Vinyl [ ] Tar Ppr [ ] | | | Siding material | Clpbd [X] Weatherbd [ ] Vert [ ] Wd. Shngl [ ] Brick [ ] Stone [ ] Block [ ] Metal [ ] Asbestos [ ] Vinyl [ ] Tar Ppr [ ] | | |
| Brick [ ] Stone [ ] Block [ ] Poured or Stucco [X] Tile [ ] | | | Foundation | Brick [ ] Stone [ ] Block [ ] Poured or Stucco [ ] Tile [ ] | | |
| Gable [X] Hipped [ ] Flat [ ] Mansard [ ] Other: | | | Roof | Gable [X] Hipped [ ] Flat [ ] Mansard [ ] Other: | | |
| Asphalt Shngl [X] Metal [ ] Wood Shngl [ ] Other: | | | Roof Material | Asphalt Shngl [X] Metal [ ] Wood Shngl [ ] Other: | | |
| Good [X] Fair [ ] Altr [ ] Vy Altd [ ] Add., Major [ ] Minor [ ] | | | Integrity | Good [X] Fair [ ] Altr [ ] Vy Altd [ ] Add., Major [X] Minor [ ] | | |
| 1700-1799 [ ] 1800-1859 [ ] 1860-1910 [ ] 1910-1945 [X] | | | Period | 1700-1799 [ ] 1800-1859 [ ] 1860-1910 [ ] 1910-1945 [X] | | |
| Bibliography and further notes on Reverse | | | BUILDING 3 | | or | Note |
| Surveyed by | Date | | BUILDING 4 | | or | Note |

IL 422-0465



## ILLINOIS RURAL SURVEY

County: McHenry | Site #: 3085 | Town:
Qr: SE | Sec: 18 | TWP: 45 N | Range: 9E
Street: 1117 ROCKY BEACH | Street View ☐

Industrial/Commercial Complex w/3 or more Bldgs: ☐

FARMSTEAD [ ]

House: ☒ 2 Houses: ☐ 1 Major Barn ☐ 2 Mjr Barns ☐ 3 Mjr Barns [ ] Corn Cribs: 1 [ ], 2 [ ], 3+ [ ]
Garage: ☒ Mach. Shed [ ] Grainery [ ] Smokehouse [ ] Summer Kitchen [ ] Silo [ ] Windmill [ ]
Grain Bins: ☐ Pump House: ☐ Hog Houses ☐ Chicken Coop ☐ Outhouse [ ] Mobile Homes [ ]
Sheds, 1-3 [ ] 3+ ☐ Metal Bldgs ☐ Comments: Carriage house is very altered Poor



FRAME# 18 | Pres. Funct.: Residence | Same? [ ]

Residence ☒ Outbuilding [ ] Public [ ] Commercial [ ] Barn [ ] Industrial [ ] Structural [ ] Religious [ ]
Deteriorated ☐ Abandoned ☐ Lrg ☒ Md ☐ Sml ☐
or: Stories: 1: ☐ 1-½: [ ] 2: [ ] 2+: ☒
Frame ☐ Masonry ☐ Pole ☐ Log [ ] Other
Clpbd. ☐ Weatherbd. ☐ Vert ☐ Wd. Shngl. ☐ Brick ☐ Stucco
Stone: ☐ Block: ☐ Metal: ☐ Asbestos: ☐ Vinyl: ☐ Tar Ppr: ☐
Brick ☐ Stone ☐ Block ☐ Poured or Stucco ☐ Tile ☐
Gable ☐ Hipped ☒ Flat ☐ Mansard ☐ Other:
Asphalt Shngl ☒ Metal ☐ Wood Shngl ☐ Other:
Good ☒ Fair ☐ Altr ☐ Vy Altd ☐ Add., Major ☐ Minor ☐
1700-1799 [ ] 1800-1859 ☐ 1860-1910 ☐ 1910-1945 ☒

Bibliography and further notes on Reverse

Surveyed by: Date:

| BUILDING 2 | FRAME# / Pres. Funct. / Same? [ ] |
|---|---|
| Original Function | Residence [ ] Outbuilding [ ] Public [ ] Commercial [ ] Barn [ ] Industrial [ ] Structural [ ] Religious [ ] |
| Condition/Usefulness | Deteriorated [ ] Abandoned [ ] Lrg [ ] Md [ ] Sm [ ] |
| Building TYPE | or: Stories: 1: [ ] 1-½: [ ] 2: [ ] 2+: [ ] |
| Structure | Frame [ ] Masonry [ ] Pole [ ] Log [ ] Other |
| Siding material | Clpbd [ ] Weatherbd. [ ] Vert [ ] Wd. Shngl [ ] Brick [ ] Stone [ ] Block [ ] Metal [ ] Asbestos [ ] Vinyl [ ] Tar Ppr [ ] |
| Foundation | Brick [ ] Stone [ ] Block [ ] Poured or Stucco [ ] Tile [ ] |
| Roof | Gable [ ] Hipped [ ] Flat [ ] Mansard [ ] Other |
| Roof Material | Asphalt Shngl [ ] Metal [ ] Wood Shngl [ ] Other |
| Integrity | Good [ ] Fair [ ] Altr [ ] Vy Altd [ ] Add., Major [ ] Minor [ ] |
| Period | 1700-1799 [ ] 1800-1859 [ ] 1860-1910 [ ] 1910-1945 [ ] |
| BUILDING 3 | or: Note: |
| BUILDING 4 | or: Note: |

IL 422-0465

## ILLINOIS RURAL SURVEY

County: McHenry | Site #: 3086 | Town:
Qr: SE | Sec: 18 | TWP: 45 N | Range: RE
Street: ROCKY BEACH | Street View ☒

Industrial/Commercial Complex w/3 or more Bldgs: ☐

FARMSTEAD [ ]

House: ☐ 2 Houses: ☐ 1 Major Barn ☐ 2 Mjr Barns ☐ 3 Mjr Barns ☐ Corn Cribs: 1 [ ], 2 [ ], 3+ [ ]
Garage: ☐ Mach. Shed ☐ Grainery ☐ Smokehouse ☐ Summer Kitchen ☐ Silo [ ] Windmill ☐
Grain Bins: ☐ Pump House ☐ Hog Houses ☐ Chicken Coop [ ] Outhouse [ ] Mobile Homes [ ]
Sheds, 1-3 ☐ 3+ ☐ Metal Bldgs ☐ Comments:



FRAME# 19 | Pres. Funct.: BOAT HOUSE | Same? [ ]

Residence ☐ Outbuilding ☐ Public ☐ Commercial ☐ Barn ☐ Industrial ☐ Structural ☐ Religious [ ]
Deteriorated [ ] Abandoned [ ] Lrg [ ] Md [ ] Sml [ ]
or: Stories: 1: ☒ 1-½: ☐ 2: [ ] 2+: [ ]
Frame [ ] Masonry [ ] Pole [ ] Log [ ] Other
Clpbd ☐ Weatherbd ☐ Vert ☐ Wd Shngl ☐ Brick ☐
Stone [ ] Block [ ] Metal [ ] Asbestos [ ] Vinyl [ ] Tar Ppr [ ] Stucco
Brick ☐ Stone ☐ Block ☐ Poured or Stucco ☐ Tile ☐
Gable ☒ Hipped [ ] Flat [ ] Mansard ☐ Other:
Asphalt Shngl ☒ Metal [ ] Wood Shngl ☐ Other
Good ☒ Fair [ ] Altr [ ] Vy Altd ☐ Add., Major [ ] Minor ☐
1700-1799 [ ] 1800-1859 [ ] 1860-1910 [ ] 1910-1945 ☒

*Bibliography and further notes on Reverse*

Surveyed by: Date

| BUILDING 2 | FRAME# / Pres. Funct. / Same? [ ] |
|---|---|
| Original Function | Residence [ ] Outbuilding [ ] Public [ ] Commercial [ ] Barn [ ] Industrial [ ] Structural [ ] Religious [ ] |
| Condition/Usefulness | Deteriorated [ ] Abandoned [ ] Lrg [ ] Md [ ] Sm [ ] |
| Building TYPE | or: Stories: 1: [ ] 1-½: [ ] 2: [ ] 2+: [ ] |
| Structure | Frame [ ] Masonry [ ] Pole [ ] Log [ ] Other |
| Siding material | Clpbd [ ] Weatherbd [ ] Vert [ ] Wd Shngl [ ] Brick [ ] Stone [ ] Block [ ] Metal [ ] Asbestos [ ] Vinyl [ ] Tar Ppr [ ] |
| Foundation | Brick [ ] Stone [ ] Block [ ] Poured or Stucco [ ] Tile [ ] |
| Roof | Gable [ ] Hipped [ ] Flat [ ] Mansard [ ] Other |
| Roof Material | Asphalt Shngl [ ] Metal [ ] Wood Shngl [ ] Other |
| Integrity | Good [ ] Fair [ ] Altr [ ] Vy Altd [ ] Add., Major [ ] Minor [ ] |
| Period | 1700-1799 [ ] 1800-1859 [ ] 1860-1910 [ ] 1910-1945 [ ] |
| BUILDING 3 | or: Note: |
| BUILDING 4 | or: Note |

22-0465

## ILLINOIS RURAL SURVEY

County: McHenry | Site #: 3087 | Town: A
¼: SE | Sec: 18 | TWP: 45N | Range: 9E
Street: Rocky Beach | Street View: ✓

Industrial/Commercial Complex w/3 or more Bldgs: ☐



PHOTO GOES HERE

FARMSTEAD ☐

House ☐ 2 Houses ☐ 1 Major Barn ☐ 2 My Barns ☐ 3 My Barns ☐ Corn Cribs, 1 ☐, 2 ☐, 3+ ☐
Garage ☐ Mach. Shed ☐ Granery ☐ Smokehouse ☐ Summer Kitchen ☐ Silo ☐ Windmill ☐
Grain Bins ☐ Pump House ☐ Hog Houses ☐ Chicken Coop ☐ Outhouse ☐ Mobile Homes ☐
Sheds, 1-3 ☐ 3+ ☐ Metal Bldgs ☐ Comments:

| | #1 BUILDING #2 | |
|---|---|---|
| FRAME# 20 Pres. Funct.: Res. (Possibly former carriage house) Same ? ☐ | | FRAME# Pres. Funct.: Same ? ☐ |
| Residence ☒ Outbuilding ☐ Public ☐ Commercial ☐ Barn ☐ Industrial ☐ Structural ☐ Religious ☐ | Original Function | Residence ☐ Outbuilding ☐ Public ☐ Commercial ☐ Barn ☐ Industrial ☐ Structural ☐ Religious ☐ |
| Deteriorated ☐ Abandoned ☐ Lrg ☐ Md ☐ Sml ☐ | Condition/use/size | Deteriorated ☐ Abandoned ☐ Lrg ☐ Md ☐ Sm ☐ |
| 1 7 1 1 or — Stories, 1 ☐ 1½ ☐ 2 ☒ 2+ ☐ | Building TYPE | or — Stories, 1 ☐ 1½ ☐ 2 ☐ 2+ ☐ |
| Frame ☒ Masonry ☐ Pole ☐ Log ☐ Other: 2nd story addn | Structure | Frame ☐ Masonry ☐ Pole ☐ Log ☐ Other |
| Clpbd ☒ Weathrbd ☐ Vert ☐ Wd. Shngl ☐ Brick ☐ Stone ☐ Block ☐ Metal ☐ Asbstos ☐ Vinyl ☐ Tar Ppr ☐ | Siding material | Clpbd ☐ Weathrbd ☐ Vert ☐ Wd Shngl ☐ Brick ☐ Stone ☐ Block ☐ Metal ☐ Asbstos ☐ Vinyl ☐ Tar Ppr ☐ |
| Brick ☐ Stone ☐ Block ☐ Poured or Stucco ☐ Tile ☐ | Foundation | Brick ☐ Stone ☐ Block ☐ Poured or Stucco ☐ Tile ☐ |
| Gable ☒ Hipped ☐ Flat ☐ Mansard ☐ Other | Roof | Gable ☐ Hipped ☐ Flat ☐ Mansard ☐ Other |
| Asphalt Shngl ☒ Metal ☐ Wood Shngl ☐ Other | Roof Material | Asphalt Shngl ☐ Metal ☐ Wood Shngl ☐ Other |
| Good ☐ Fair ☐ Altr ☒ Vy Altd ☐ Add., Major ☐ Minor ☐ | Integrity | Good ☐ Fair ☐ Altr ☐ Vy Altd ☐ Add., Major ☐ Minor ☐ |
| 1700-1799 ☐ 1800-1859 ☐ 1860-1910 ☐ 1910-1945 ☒ | Period | 1700-1799 ☐ 1800-1859 ☐ 1860-1910 ☐ 1910-1945 ☐ |
| | BUILDING 3 | or — Note: |
| Bibliography and further notes on Reverse | BUILDING 4 | or — Note: |
| Surveyed by — Date: | | |

IL 422-0465

## ILLINOIS RURAL SURVEY

County: McHenry | Site #: 3088 | Town:
¼: SE | Sec: 18 | TWP: 45 N | Range: 9E
Street: 1113 Rocky BEACH | Street View: ✓

Industrial/Commercial Complex w/3 or more Bldgs: ☐



FARMSTEAD ☐

House ☒ 2 Houses ☐ 1 Major Barn ☐ 2 My Barns ☐ 3 My Barns ☐ Corn Cribs, 1 ☐, 2 ☐, 3+ ☐
Garage ☒ Mach. Shed ☐ Grainery ☐ Smokehouse ☐ Summer Kitchen ☐ Silo ☐ Windmill ☐
Grain Bins ☐ Pump House ☐ Hog Houses ☐ Chicken Coop ☐ Outhouse ☐ Mobile Homes ☐
Sheds 1-3 ☐ 3+ ☐ Metal Bldgs ☐ Comments

| | #1 BUILDING #2 | |
|---|---|---|
| FRAME# 21 Pres. Funct.: Same ? ☐ | | FRAME# Pres. Funct.: Same ? ☐ |
| Residence ☒ Outbuilding ☐ Public ☐ Commercial ☐ Barn ☐ Industrial ☐ Structural ☐ Religious ☐ | Original Function | Residence ☐ Outbuilding ☐ Public ☐ Commercial ☐ Barn ☐ Industrial ☐ Structural ☐ Religious ☐ |
| Deteriorated ☐ Abandoned ☐ Lrg ☐ Md ☐ Sml ☒ | Condition/use/size | Deteriorated ☐ Abandoned ☐ Lrg ☐ Md ☐ Sm ☐ |
| or — Stories, 1 ☒ 1½ ☐ 2 ☐ 2+ ☐ | Building TYPE | or — Stories, 1 ☐ 1½ ☐ 2 ☐ 2+ ☐ |
| Frame ☐ Masonry ☐ Pole ☐ Log ☐ Other | Structure | Frame ☐ Masonry ☐ Pole ☐ Log ☐ Other |
| Clpbd ☐ Weathrbd ☐ Vert ☐ Wd Shngl ☐ Brick ☐ Stone ☐ Block ☐ Metal ☐ Asbstos ☒ Vinyl ☐ Tar Ppr ☐ | Siding material | Clpbd ☐ Weathrbd ☐ Vert ☐ Wd Shngl ☐ Brick ☐ Stone ☐ Block ☐ Metal ☐ Asbstos ☐ Vinyl ☐ Tar Ppr ☐ |
| Brick ☐ Stone ☒ Block ☐ Poured or Stucco ☐ Tile ☐ | Foundation | Brick ☐ Stone ☐ Block ☐ Poured or Stucco ☐ Tile ☐ |
| Gable ☒ Hipped ☐ Flat ☐ Mansard ☐ Other | Roof | Gable ☐ Hipped ☐ Flat ☐ Mansard ☐ Other |
| Asphalt Shngl ☒ Metal ☐ Wood Shngl ☐ Other | Roof Material | Asphalt Shngl ☐ Metal ☐ Wood Shngl ☐ Other |
| Good ☐ Fair ☒ Altr ☐ Vy Altd ☐ Add., Major ☐ Minor ☐ | Integrity | Good ☐ Fair ☐ Altr ☐ Vy Altd ☐ Add., Major ☐ Minor ☐ |
| 1700-1799 ☐ 1800-1859 ☐ 1860-1910 ☐ 1910-1945 ☒ | Period | 1700-1799 ☐ 1800-1859 ☐ 1860-1910 ☐ 1910-1945 ☐ |
| | BUILDING 3 | or — Note: |
| Bibliography and further notes on Reverse | BUILDING 4 | or — Note: |
| Surveyed by NLB Date 9/19/86 | | |

IL 422-0465

## ILLINOIS RURAL SURVEY

County: McHenry | Site #: 3089 | Town:
¼: NE | Sec: 19 | TWP: 45N | Range: 9E
Street: Old Bay Rd | Street View: [ ]
Industrial/Commercial Complex w/3 or more Bldgs: [ ]

FARMSTEAD [ ]
House [X] 2 Houses [ ] 1 Major Barn [ ] 2 Mjr Barns [ ] 3 Mjr Barns [ ] Corn Cribs: 1 [ ], 2 [ ], 3+ [ ]
Garage: [ ] Mach. Shed [ ] Granery [ ] Smokehouse [ ] Summer Kitchen [ ] Silo [ ] Windmill [ ]
Grain Bins [ ] Pump House [ ] Hog Houses [ ] Chicken Coop [ ] Outhouse [ ] Mobile Homes [ ]
Sheds, 1-3 [ ] 3+: [ ] Metal Bldgs: [ ] Comments: Gatehouse / Gazebo

| | BUILDING 2 | BUILDING 3 |
|---|---|---|
| FRAME# | 221 | 23 |
| Pres. Funct. | Gatehouse | Mans Dr |
| Same? | [ ] | [ ] |
| Residence: [ ] Outbuilding [X] Public: [ ] Commercial [ ] Barn [ ] Industrial [ ] Structural [ ] Religious [ ] | | Residence [X] Outbuilding [ ] Public [ ] Commercial [ ] Barn [ ] Industrial [ ] Structural [ ] Religious [ ] |
| Original Function | | |
| Deteriorated [ ] Abandoned [ ] Lrg [X] Md [ ] Sml [ ] | | Deteriorated [ ] Abandoned [ ] Lrg [X] Md [ ] Sm [ ] |
| Condition/Use | | |
| or: Stories: 1 [ ] 1-½ [ ] 2 [X] 2+ [ ] | | or: Stories: 1 [ ] 1-½ [ ] 2 [ ] 2+ [X] |
| Building TYPE | | |
| Frame [ ] Masonry [X] Pole [ ] Log [ ] Other | | Frame [ ] Masonry [X] Pole [ ] Log [ ] Other |
| Structure | | |
| Clpbd [ ] Weatherbd [ ] Vert [ ] Wd. Shngl [ ] Brick [ ] Stone [ ] Block [X] Metal [ ] Asbestos [ ] Vinyl [ ] Tar Ppr [ ] Smooth Block | | Clpbd [ ] Weatherbd [ ] Vert [ ] Wd. Shngl [ ] Brick [ ] Stone [ ] Block [X] Metal [ ] Asbestos [ ] Vinyl [ ] Tar Ppr [ ] Smooth Block |
| Siding material | | |
| Brick [ ] Stone: [ ] Block [X] Poured or Stucco: [ ] Tile: [ ] | | Brick [ ] Stone [ ] Block [ ] Poured or Stucco [ ] Tile [ ] |
| Foundation | | |
| Gable [ ] Hipped [ ] Flat [ ] Mansard [X] Other | | Gable [ ] Hipped [ ] Flat [ ] Mansard [X] Other |
| Roof | | |
| Asphalt Shngl: [ ] Metal [ ] Wood Shngl: [ ] Other: Slate | | Asphalt Shngl [ ] Metal [ ] Wood Shngl [ ] Other: Slate |
| Roof Material | | |
| Good: [X] Fair: [ ] Altr: [ ] Vy Altd: [ ] Add., Major: [ ] Minor: [ ] | | Good: [X] Fair [ ] Altr [ ] Vy Altd [ ] Add., Major: [ ] Minor: [ ] |
| Integrity | | |
| 1700-1799 [ ] 1800-1859 [ ] 1860-1910 [ ] 1910-1945 [X] | | 1700-1799 [ ] 1800-1859 [ ] 1860-1910 [ ] 1910-1945 [ ] |
| Period | | |
| Bibliography and further notes on Reverse | BUILDING 3 | or: Note: |
| Surveyed by: Date | BUILDING 4 | or: Note: |

IL 422-0465

## ILLINOIS RURAL SURVEY

County: McHenry | Site #: 3090 | Town:
¼: NE | Sec: 19 | TWP: 45N | Range: 9E
Street: 1320 OLD BAY | Street View: [X]
Industrial/Commercial Complex w/3 or more Bldgs: [ ]



FARMSTEAD [ ]
House [X] 2 Houses [ ] 1 Major Barn [ ] 2 Mjr Barns [ ] 3 Mjr Barns [ ] Corn Cribs: 1 [ ], 2 [ ], 3+ [ ]
Garage [X] Mach. Shed [ ] Granery [ ] Smokehouse [ ] Summer Kitchen [ ] Silo [ ] Windmill [ ]
Grain Bins [ ] Pump House [ ] Hog Houses [ ] Chicken Coop [ ] Outhouse [ ] Mobile Homes [ ]
Sheds, 1-3 [ ] 3+: [ ] Metal Bldgs: [ ] Comments:

| | BUILDING 2 | BUILDING 3 |
|---|---|---|
| FRAME# | 24 | |
| Pres. Funct. | Residence | |
| Same? | N/A | [ ] |
| Residence [X] Outbuilding [ ] Public [ ] Commercial [ ] Barn [ ] Industrial [ ] Structural [ ] Religious [ ] | | Residence [ ] Outbuilding [ ] Public [ ] Commercial [ ] Barn [ ] Industrial [ ] Structural [ ] Religious [ ] |
| Original Function | | |
| Deteriorated [ ] Abandoned [ ] Lrg [ ] Md [ ] Sml [ ] | | Deteriorated [ ] Abandoned [ ] Lrg [ ] Md [ ] Sm [ ] |
| Condition/Use | | |
| or: 1 Stories: 1 [ ] 1-½ [ ] 2 [X] 2+ [ ] | | or: Stories: 1 [ ] 1-½ [ ] 2 [ ] 2+ [ ] |
| Building TYPE | | |
| Frame [X] Masonry [ ] Pole [ ] Log [ ] Other | | Frame [ ] Masonry [ ] Pole [ ] Log [ ] Other |
| Structure | | |
| Clpbd [X] Weatherbd [ ] Vert [ ] Wd. Shngl [ ] Brick [ ] Stone [ ] Block [ ] Metal [ ] Asbestos [ ] Vinyl [ ] Tar Ppr [ ] | | Clpbd [ ] Weatherbd [ ] Vert [ ] Wd. Shngl [ ] Brick [ ] Stone [ ] Block [ ] Metal [ ] Asbestos [ ] Vinyl [ ] Tar Ppr [ ] |
| Siding material | | |
| Brick [ ] Stone [ ] Block [ ] Poured or Stucco [ ] Tile [ ] | | Brick [ ] Stone [ ] Block [ ] Poured or Stucco [ ] Tile [ ] |
| Foundation | | |
| Gable [X] Hipped [ ] Flat [ ] Mansard [ ] Other | | Gable [ ] Hipped [ ] Flat [ ] Mansard [ ] Other |
| Roof | | |
| Asphalt Shngl [X] Metal [ ] Wood Shngl [ ] Other | | Asphalt Shngl [ ] Metal [ ] Wood Shngl [ ] Other |
| Roof Material | | |
| Good [ ] Fair [X] Altr [ ] Vy Altd [ ] Add., Major [ ] Minor [X] | | Good [ ] Fair [ ] Altr [ ] Vy Altd [ ] Add., Major [ ] Minor [ ] |
| Integrity | | |
| 1700-1799 [ ] 1800-1859 [ ] 1860-1910 [X] 1910-1945 [ ] | | 1700-1799 [ ] 1800-1859 [ ] 1860-1910 [ ] 1910-1945 [ ] |
| Period | | |
| Bibliography and further notes on Reverse | BUILDING 3 | or: Note: |
| Surveyed by: Date | BUILDING 4 | or: Note: |

IL 422-0465

ROSE VILLA
GEORGE J. SAYER

## ILLINOIS RURAL SURVEY

County: McHenry | Site #: 3091 | Town:
¼: NE | Sec: 19 | TWP: 43N | Range: 9E
Street: 8318 OLD BAY | Street View: X

Industrial/Commercial Complex w/3 or more Bldgs. [ ]

FARMSTEAD [ ]

House: X | 2 Houses: [ ] | 1 Major Barn: [ ] | 2 Mjr Barns: [ ] | 3 Mjr Barns: [ ] | Corn Cribs, 1: [ ], 2: [ ], 3+: [ ]
Garage: X | Mach. Shed: [ ] | Grainery: [ ] | Smokehouse: [ ] | Summer Kitchen: [ ] | Silo: [ ] | Windmill: [ ]
Grain Bins: [ ] | Pump House: [ ] | Hog Houses: [ ] | Chicken Coop: [ ] | Outhouse: [ ] | Mobile Homes: [ ]
Sheds, 1-3: [ ] 3+: [ ] | Metal Bldgs: [ ] | Comments:



FRAME# 25 | Pres. Funct.: Res | Same? X

Residence: X | Outbuilding: [ ] | Public: [ ] | Commercial: [ ] | Barn: [ ] | Industrial: [ ] | Structural: [ ] | Religious: [ ]
Deteriorated: [ ] | Abandoned: [ ] | Lrg: X | Md: [ ] | Sml: [ ]
1103 or | Stories: 1: [ ] | 1-½: [ ] | 2: X | 2+: [ ]
Frame: [ ] | Masonry: [ ] | Pole: [ ] | Log: [ ] | Other:
Clpbd: [ ] | Weatherbd: [ ] | Vert: [ ] | Wd Shngl: [ ] | Brick: [ ]
Stone: [ ] | Block: [ ] | Metal: X | Asbestos: [ ] | Vinyl: [ ] | Tar Ppr: [ ]
Brick: [ ] | Stone: [ ] | Block: [ ] | Poured or Stucco: [ ] | Tile: [ ]
Gable: X | Hipped: [ ] | Flat: [ ] | Mansard: [ ] | Other:
Asphalt Shngl: X | Metal: [ ] | Wood Shngl: [ ] | Other:
Good: [ ] | Fair: X | Atr: [ ] | Vy Atd: [ ] | Add., Major: [ ] | Minor: [ ]
1700-1799: [ ] | 1800-1859: [ ] | 1860-1910: [ ] | 1910-1945: X

Bibliography and further notes on Reverse

Surveyed by: Date

| BUILDING 2 | FRAME# | Pres. Funct. | Same? [ ] |
|---|---|---|---|
| Original Function | Residence [ ] Outbuilding [ ] Public [ ] Commercial [ ] Barn [ ] Industrial [ ] Structural [ ] Religious [ ] | | |
| Condition/Use/Size | Deteriorated [ ] Abandoned [ ] Lrg [ ] Md [ ] Sml [ ] | | |
| Building TYPE | or | Stories: 1: [ ] 1-½: [ ] 2: [ ] 2+: [ ] | |
| Structure | Frame [ ] Masonry [ ] Pole: [ ] Log [ ] Other: | | |
| Siding material | Clpbd [ ] Weatherbd [ ] Vert [ ] Wd Shngl [ ] Brick [ ]<br>Stone [ ] Block [ ] Metal [ ] Asbestos [ ] Vinyl [ ] Tar Ppr: [ ] | | |
| Foundation | Brick [ ] Stone [ ] Block [ ] Poured or Stucco [ ] Tile [ ] | | |
| Roof | Gable [ ] Hipped [ ] Flat [ ] Mansard [ ] Other: | | |
| Roof Material | Asphalt Shngl [ ] Metal [ ] Wood Shngl [ ] Other | | |
| Integrity | Good [ ] Fair [ ] Atr [ ] Vy Atd [ ] Add., Major [ ] Minor: [ ] | | |
| Period | 1700-1799 [ ] 1800-1859 [ ] 1860-1910 [ ] 1910-1945 [ ] | | |
| BUILDING 3 | or | Note: | |
| BUILDING 4 | or | Note: | |

IL 422-0465

## ILLINOIS RURAL SURVEY

County: McHenry | Site #: 3092 | Town:
¼: NE | Sec: 19 | TWP: 43N | Range: 9E
Street: 1316 OLD BAY | Street View: [ ]

Industrial/Commercial Complex w/3 or more Bldgs: [ ]

FARMSTEAD [ ]

House: X | 2 Houses: [ ] | 1 Major Barn: [ ] | 2 Mjr Barns: [ ] | 3 Mjr Barns: [ ] | Corn Cribs, 1: [ ], 2: [ ], 3+: [ ]
Garage: X | Mach. Shed: [ ] | Grainery: [ ] | Smokehouse: [ ] | Summer Kitchen: [ ] | Silo: [ ] | Windmill: [ ]
Grain Bins: [ ] | Pump House: [ ] | Hog Houses: [ ] | Chicken Coop: [ ] | Outhouse: [ ] | Mobile Homes: [ ]
Sheds, 1-3: [ ] 3+: [ ] | Metal Bldgs: [ ] | Comments: Garage was cottage



FRAME# 26 | Pres. Funct.: Res | Same? [ ]

Residence: X | Outbuilding: [ ] | Public: [ ] | Commercial: [ ] | Barn: [ ] | Industrial: [ ] | Structural: [ ] | Religious: [ ]
Deteriorated: [ ] | Abandoned: [ ] | Lrg: [ ] | Md: X | Sml: [ ]
1014 or | Stories: 1: [ ] | 1-½: [ ] | 2: X | 2+: [ ]
Frame: X | Masonry: [ ] | Pole: [ ] | Log: [ ] | Other:
Clpbd: [ ] | Weatherbd: [ ] | Vert: [ ] | Wd Shngl: [ ] | Brick: [ ] & Stucco
Stone: [ ] | Block: [ ] | Metal: X | Asbestos: [ ] | Vinyl: [ ] | Tar Ppr: [ ]
Brick: [ ] | Stone: [ ] | Block: [ ] | Poured or Stucco: [ ] | Tile: [ ]
Gable: [ ] | Hipped: X | Flat: [ ] | Mansard: [ ] | Other:
Asphalt Shngl: X | Metal: [ ] | Wood Shngl: X | Other:
Good: [ ] | Fair: X | Atr: [ ] | Vy Atd: [ ] | Add., Major: [ ] | Minor: [ ]
1700-1799: [ ] | 1800-1859: [ ] | 1860-1910: [ ] | 1910-1945: X

Bibliography and further notes on Reverse

Surveyed by: Date

| BUILDING 2 | FRAME# | Pres. Funct. | Same? [ ] |
|---|---|---|---|
| Original Function | Residence [ ] Outbuilding [ ] Public [ ] Commercial [ ] Barn [ ] Industrial [ ] Structural [ ] Religious [ ] | | |
| Condition/Use/Size | Deteriorated [ ] Abandoned [ ] Lrg [ ] Md [ ] Sml [ ] | | |
| Building TYPE | or | Stories: 1: [ ] 1-½: [ ] 2: [ ] 2+: [ ] | |
| Structure | Frame [ ] Masonry [ ] Pole [ ] Log [ ] Other | | |
| Siding material | Clpbd [ ] Weatherbd [ ] Vert [ ] Wd Shngl [ ] Brick [ ]<br>Stone [ ] Block [ ] Metal [ ] Asbestos [ ] Vinyl [ ] Tar Ppr [ ] | | |
| Foundation | Brick [ ] Stone [ ] Block [ ] Poured or Stucco: [ ] Tile [ ] | | |
| Roof | Gable [ ] Hipped [ ] Flat [ ] Mansard [ ] Other | | |
| Roof Material | Asphalt Shngl [ ] Metal [ ] Wood Shngl [ ] Other | | |
| Integrity | Good [ ] Fair [ ] Atr [ ] Vy Atd [ ] Add., Major [ ] Minor [ ] | | |
| Period | 1700-1799 [ ] 1800-1859 [ ] 1860-1910 [ ] 1910-1945 [ ] | | |
| BUILDING 3 | or | Note | |
| BUILDING 4 | or | Note | |

IL 422-0465

## ILLINOIS RURAL SURVEY

County: McHenry | Site #: 3093 | Town:
¼: NE | Sec: 19 | TWP: 45N | Range: 9E
Street: 13084 | Street View: X

Industrial/Commercial Complex w/3 or more Bldgs: [ ]

FARMSTEAD [ ]

House: X | 2 Houses: [ ] | 1 Major Barn: [ ] | 2 Mjr Barns: [ ] | 3 Mjr Barns: [ ] | Corn Cribs, 1 [ ], 2 [ ], 3+ [ ]
Garage: X | Mach. Shed: [ ] | Grainery: [ ] | Smokehouse: [ ] | Summer Kitchen: [ ] | Silo: [ ] | Windmill: [ ]
Grain Bins: [ ] | Pump House: [ ] | Hog Houses: [ ] | Chicken Coop: [ ] | Outhouse: [ ] | Mobile Homes: [ ]
Sheds, 1-3: [ ] 3+: [ ] | Metal Bldgs: [ ] | Comments:



FRAME# 27 | Pres. Funct: Res | Same ? [ ]
Residence: X | Outbuilding: [ ] | Public: [ ] | Commercial: [ ] | Barn: [ ] | Industrial: [ ] | Structural: [ ] | Religious: [ ]
Deteriorated: [ ] | Abandoned: [ ] | Lrg: X | Md: [ ] | Sml: [ ]
8 or: | Stories: 1 [ ] 1-½ [ ] 2 X 2+ [ ]
Frame: X | Masonry: [ ] | Pole: [ ] | Log: [ ] | Other:
Clpbd: X | Weatherbd: [ ] | Vert: [ ] | Wd. Shngl: [ ] | Brick: [ ]
Stone: [ ] | Block: [ ] | Metal: [ ] | Asbestos: [ ] | Vinyl: [ ] | Tar Ppr: [ ]
Brick: [ ] | Stone: [ ] | Block: [ ] | Poured or Stucco: [ ] | Tile: [ ]
Gable: X | Hipped: [ ] | Flat: [ ] | Mansard: [ ] | Other:
Asphalt Shngl: X | Metal: [ ] | Wood Shngl: [ ] | Other:
Good: [ ] | Fair: [ ] | Alt: [ ] | Vy Alt'd: [ ] | Add., Major: [ ] | Minor: [ ]
1700-1799: [ ] | 1800-1859: [ ] | 1860-1910: [ ] | 1910-1945: X

Bibliography and further notes on Reverse

Surveyed by: | Date:

| #1 BUILDING 2# | FRAME# | Pres. Funct | Same ? [ ] |
|---|---|---|---|
| Original Function | Residence [ ] | Outbuilding [ ] | Public [ ] | Commercial [ ] | Barn [ ] | Industrial [ ] | Structural [ ] | Religious [ ] |
| Condition/Size | Deteriorated [ ] | Abandoned [ ] | Lrg [ ] | Md [ ] | Sm [ ] |
| Building TYPE | or | Stories: 1 [ ] 1-½ [ ] 2 [ ] 2+ [ ] |
| Structure | Frame [ ] | Masonry [ ] | Pole [ ] | Log [ ] | Other |
| Siding material | Clpbd [ ] | Weatherbd [ ] | Vert [ ] | Wd. Shngl [ ] | Brick [ ] |
| | Stone [ ] | Block [ ] | Metal [ ] | Asbestos [ ] | Vinyl [ ] | Tar Ppr [ ] |
| Foundation | Brick [ ] | Stone [ ] | Block [ ] | Poured or Stucco [ ] | Tile [ ] |
| Roof | Gable [ ] | Hipped [ ] | Flat [ ] | Mansard [ ] | Other |
| Roof Material | Asphalt Shngl [ ] | Metal [ ] | Wood Shngl [ ] | Other |
| Integrity | Good [ ] | Fair [ ] | Alt'd [ ] | Vy Alt'd [ ] | Add., Major [ ] | Minor [ ] |
| Period | 1700-1799 [ ] | 1800-1859 [ ] | 1860-1910 [ ] | 1910-1945 [ ] |
| BUILDING 3 | or | Note |
| BUILDING 4 | or | Note |

IL 422-0465

## ILLINOIS RURAL SURVEY

County: McHenry | Site #: 3094 | Town:
¼: NE | Sec: 19 | TWP: 45N | Range: 9E
Street: 13000 OLD Bay Rd | Street View: X

Industrial/Commercial Complex w/3 or more Bldgs: [ ]

FARMSTEAD [ ]

House: [ ] | 2 Houses: X | 1 Major Barn: [ ] | 2 Mjr Barns: [ ] | 3 Mjr Barns: [ ] | Corn Cribs, 1 [ ], 2 [ ], 3+ [ ]
Garage: [ ] | Mach. Shed: [ ] | Grainery: [ ] | Smokehouse: [ ] | Summer Kitchen: [ ] | Silo: [ ] | Windmill: [ ]
Grain Bins: [ ] | Pump House: [ ] | Hog Houses: [ ] | Chicken Coop: [ ] | Outhouse: [ ] | Mobile Homes: [ ]
Sheds, 1-3: [ ] 3+: [ ] | Metal Bldgs: [ ] | Comments: Main House & care taker



FRAME# 28 | Pres. Funct: Res | Same ? [ ]
Residence: X | Outbuilding: [ ] | Public: [ ] | Commercial: [ ] | Barn: [ ] | Industrial: [ ] | Structural: [ ] | Religious: [ ]
Deteriorated: [ ] | Abandoned: [ ] | Lrg: X | Md: [ ] | Sml: [ ]
or: | Stories: 1 [ ] 1-½ [ ] 2 X 2+ X
Frame: [ ] | Masonry: [ ] | Pole: [ ] | Log: [ ] | Other:
Clpbd: [ ] | Weatherbd: [ ] | Vert: [ ] | Wd. Shngl: [ ] | Brick: X
Stone: [ ] | Block: [ ] | Metal: [ ] | Asbestos: [ ] | Vinyl: [ ] | Tar Ppr: [ ]
Brick: [ ] | Stone: [ ] | Block: [ ] | Poured or Stucco: [ ] | Tile: [ ]
Gable: X | Hipped: [ ] | Flat: [ ] | Mansard: [ ] | Other:
Asphalt Shngl: X | Metal: [ ] | Wood Shngl: [ ] | Other:
Good: [ ] | Fair: X | Alt'd: X | Vy Alt'd: [ ] | Add., Major: [ ] | Minor: [ ]
1700-1799: [ ] | 1800-1859: [ ] | 1860-1910: [ ] | 1910-1945: X

Bibliography and further notes on Reverse

Surveyed by: | Date:

| #1 BUILDING 2# | FRAME# | Pres. Funct: | Same ? [ ] |
|---|---|---|---|
| Original Function | Residence [ ] | Outbuilding [ ] | Public [ ] | Commercial [ ] | Barn [ ] | Industrial [ ] | Structural [ ] | Religious [ ] |
| Condition/Size | Deteriorated [ ] | Abandoned [ ] | Lrg [ ] | Md [ ] | Sm [ ] |
| Building TYPE | or | Stories: 1 [ ] 1-½ [ ] 2 [ ] 2+ [ ] |
| Structure | Frame [ ] | Masonry [ ] | Pole [ ] | Log [ ] | Other |
| Siding material | Clpbd [ ] | Weatherbd [ ] | Vert [ ] | Wd. Shngl [ ] | Brick [ ] |
| | Stone [ ] | Block [ ] | Metal [ ] | Asbestos [ ] | Vinyl [ ] | Tar Ppr [ ] |
| Foundation | Brick [ ] | Stone [ ] | Block [ ] | Poured or Stucco [ ] | Tile [ ] |
| Roof | Gable [ ] | Hipped [ ] | Flat [ ] | Mansard [ ] | Other |
| Roof Material | Asphalt Shngl [ ] | Metal [ ] | Wood Shngl [ ] | Other |
| Integrity | Good [ ] | Fair [ ] | Alt'd [ ] | Vy Alt'd [ ] | Add., Major [ ] | Minor [ ] |
| Period | 1700-1799 [ ] | 1800-1859 [ ] | 1860-1910 [ ] | 1910-1945 [ ] |
| BUILDING 3 | or | Note |
| BUILDING 4 | or | Note |

IL 422-0465

Entrance pillar caps "Built by The Rustic Man's Co.
J. A. LYNN
Glen View Del
THE MAPLES

## ILLINOIS RURAL SURVEY

County: McHenry | Site #: 3095 | Town:
Qr: NE | Sec: 19 | TWP: 45N | Range: 9E
Street: 1226 OLD BAY | Street View: ✓

Industrial/Commercial Complex w/3 or more Bldgs.: [ ]

FARMSTEAD [✓]

House: [✓] 2 Houses: [ ] 1 Major Barn: [ ] 2 Mjr Barns: [ ] 3 Mjr Barns: [ ] Corn Cribs, 1 [ ], 2 [ ], 3+ [ ]
Garage: [ ] Mach. Shed: [ ] Grainery: [ ] Smokehouse: [ ] Summer Kitchen [ ] Silo [ ] Windmill [ ]
Grain Bins [ ] Pump House [ ] Hog Houses [ ] Chicken Coop [ ] Outhouse [ ] Mobile Homes [ ]
Sheds, 1-3: [ ] 3+: [ ] Metal Bldgs: [ ] Comments: Carriage House



| | | | |
|---|---|---|---|
| FRAME# 29 | Pres. Funct.: Residence | Same ? [ ] | BUILDING 2 |
| Residence: [✓] Outbuilding: [ ] Public: [ ] Commercial: [ ] Barn: [ ] Industrial: [ ] Structural: [ ] Religious: [ ] | | | Original Function |
| Deteriorated: [ ] Abandoned: [ ] Lrg: [✓] Md: [ ] Sml: [ ] | | | Condition/Integrity |
| 1172 or: | Stories, 1: [ ] 1½: [ ] 2: [✓] 2+: [ ] | | Building TYPE |
| Frame: [ ] Masonry: [ ] Pole: [ ] Log: [ ] Other: | | | Structure |
| Clpbd: [✓] Weatherbd: [ ] Vert: [ ] Wd. Shngl: [ ] Brick: [ ] Stone: [ ] Block: [ ] Metal: [ ] Asbestos: [ ] Vinyl: [ ] Tar Ppr: [ ] | | | Siding material |
| Brick: [ ] Stone: [ ] Block: [ ] Poured or Stucco: [ ] Tile: [ ] | | | Foundation |
| Gable: [✓] Hipped: [ ] Flat: [ ] Mansard: [ ] Other: | | | Roof |
| Asphalt Shngl: [ ] Metal: [ ] Wood Shngl: [ ] Other: | | | Roof Material |
| Good: [ ] Fair: [✓] Alt: [ ] Vy Alt: [ ] Add., Major: [✓] Minor: [ ] | | | Integrity |
| 1700-1799: [ ] 1800-1859: [ ] 1860-1910: [✓] 1910-1945: [ ] | | | Period |
| Bibliography and further notes on Reverse | | | BUILDING 3 |
| Surveyed by: Date: | | | BUILDING 4 |

FRAME#: Pres. Funct.: Same ? [ ]
Residence [ ] Outbuilding [ ] Public [ ] Commercial [ ] Barn [ ] Industrial [ ] Structural [ ] Religious [ ]
Deteriorated [ ] Abandoned [ ] Lrg [ ] Md [ ] Sml [ ]
or: Stories, 1 [ ] 1½ [ ] 2 [ ] 2+ [ ]
Frame [ ] Masonry [ ] Pole [ ] Log [ ] Other:
Clpbd [ ] Weatherbd [ ] Vert [ ] Wd. Shngl [ ] Brick [ ] Stone [ ] Block [ ] Metal [ ] Asbestos [ ] Vinyl [ ] Tar Ppr [ ]
Brick [ ] Stone [ ] Block [ ] Poured or Stucco [ ] Tile [ ]
Gable [ ] Hipped [ ] Flat [ ] Mansard [ ] Other:
Asphalt Shngl [ ] Metal [ ] Wood Shngl [ ] Other:
Good [ ] Fair [ ] Alt [ ] Vy Alt [ ] Add., Major [ ] Minor [ ]
1700-1799 [ ] 1800-1859 [ ] 1860-1910 [ ] 1910-1945 [ ]
BUILDING 3: or: Note:
BUILDING 4: or: Note:

IL 422-0465

## ILLINOIS RURAL SURVEY

County: McHenry | Site #: 3096 | Town:
Qr: NE | Sec: 19 | TWP: 45N | Range: 9E
Street: OLD BAY | Street View: ✓

Industrial/Commercial Complex w/3 or more Bldgs.: [ ]

FARMSTEAD [ ]

House: [ ] 2 Houses: [ ] 1 Major Barn [ ] 2 Mjr Barns: [ ] 3 Mjr Barns [ ] Corn Cribs, 1 [ ], 2 [ ], 3+ [ ]
Garage: [ ] Mach. Shed: [ ] Grainery: [ ] Smokehouse: [ ] Summer Kitchen [ ] Silo [ ] Windmill [ ]
Grain Bins [ ] Pump House: [ ] Hog Houses [ ] Chicken Coop: [ ] Outhouse [ ] Mobile Homes [ ]
Sheds 1-3 [ ] 3+: [ ] Metal Bldgs: [ ] Comments:



| | | | |
|---|---|---|---|
| FRAME# 30 | Pres. Funct.: Meat Packing | Same ? [ ] | BUILDING 2 |
| Residence [ ] Outbuilding [ ] Public [ ] Commercial [ ] Barn [ ] Industrial [✓] Structural [ ] Religious [ ] | | | Original Function |
| Deteriorated: [ ] Abandoned [ ] Lrg [ ] Md [ ] Sml [✓] | | | Condition/Integrity |
| 1792 or: | Stories, 1: [✓] 1½ [ ] 2 [ ] 2+ [ ] | | Building TYPE |
| Frame: [ ] Masonry [✓] Pole [ ] Log [ ] Other: | | | Structure |
| Clpbd: [ ] Weatherbd: [ ] Vert: [ ] Wd. Shngl: [ ] Brick: [✓] Stone [ ] Block [ ] Metal [ ] Asbestos [ ] Vinyl [ ] Tar Ppr [ ] | | | Siding material |
| Brick: [ ] Stone: [ ] Block [ ] Poured or Stucco [ ] Tile: [ ] | | | Foundation |
| Gable: [ ] Hipped: [ ] Flat: [✓] Mansard: [ ] Other: | | | Roof |
| Asphalt Shngl: [ ] Metal: [ ] Wood Shngl: [ ] Other: | | | Roof Material |
| Good: [✓] Fair: [ ] Alt: [ ] Vy Alt: [ ] Add., Major: [✓] Minor: [ ] | | | Integrity |
| 1700-1799: [ ] 1800-1859: [ ] 1860-1910: [ ] 1910-1945: [✓] | | | Period |
| Bibliography and further notes on Reverse | | | BUILDING 3 |
| Surveyed by: MB Date: 9/19/86 | | | BUILDING 4 |

FRAME#: Pres. Funct.: Same ? [ ]
Residence [ ] Outbuilding [ ] Public [ ] Commercial [ ] Barn [ ] Industrial [ ] Structural [ ] Religious [ ]
Deteriorated [ ] Abandoned [ ] Lrg [ ] Md [ ] Sml [ ]
or: Stories, 1 [ ] 1½ [ ] 2 [ ] 2+ [ ]
Frame [ ] Masonry [ ] Pole [ ] Log [ ] Other
Clpbd [ ] Weatherbd [ ] Vert [ ] Wd. Shngl [ ] Brick [ ] Stone [ ] Block [ ] Metal [ ] Asbestos [ ] Vinyl [ ] Tar Ppr [ ]
Brick [ ] Stone [ ] Block [ ] Poured or Stucco [ ] Tile [ ]
Gable [ ] Hipped [ ] Flat [ ] Mansard [ ] Other
Asphalt Shngl [ ] Metal [ ] Wood Shngl [ ] Other
Good [ ] Fair [ ] Alt [ ] Vy Alt [ ] Add., Major [ ] Minor [ ]
1700-1799 [ ] 1800-1859 [ ] 1860-1910 [ ] 1910-1945 [ ]
BUILDING 3: or: Note:
BUILDING 4: or: Note:

IL 422-0465

## ILLINOIS RURAL SURVEY

| County: McHenry | Site #: 3097 | Town: |
|---|---|---|
| Qr: SE | Sec: 18 | TWP: 45 N | Range: 9E |
| Street: 1107 Raung W. | | Street View: X |

Industrial/Commercial Complex w/3 or more Bldgs.: ☐

FARMSTEAD ☐

House: X 2 Houses: ☐ 1 Major Barn: ☐ 2 Mjr Barns: ☐ 3 Mjr Barns: ☐ Corn Cribs: 1 ☐, 2 ☐, 3+ ☐
Garage: ☐ Mach. Shed: ☐ Granary: ☐ Smokehouse: ☐ Summer Kitchen: ☐ Silo: ☐ Windmill: ☐
Grain Bins: ☐ Pump House: ☐ Hog Houses: ☐ Chicken Coop: ☐ Outhouse: ☐ Mobile Homes: ☐
Sheds, 1-3: ☐ 3+: ☐ Metal Bldgs: ☐ Comments: _____



| FRAME# 31 | Pres. Funct.: Residence | Same? X | BUILDING 2 | FRAME# | Pres. Funct.: | Same? ☐ |
|---|---|---|---|---|---|---|
| Residence X Outbuilding ☐ Public ☐ Commercial ☐ Barn ☐ Industrial ☐ Structural ☐ Religious ☐ | | | Original Function | Residence ☐ Outbuilding ☐ Public ☐ Commercial ☐ Barn ☐ Industrial ☐ Structural ☐ Religious ☐ | | |
| Deteriorated ☐ Abandoned ☐ Lrg X Mid ☐ Sml ☐ | | | Condition/Integrity | Deteriorated ☐ Abandoned ☐ Lrg ☐ Mid ☐ Sml ☐ | | |
| ☐☐☐☐ or | Stories: 1 ☐ 1½ ☐ 2 X 2+ ☐ | | Building TYPE | ☐☐☐☐ or | Stories: 1 ☐ 1½ ☐ 2 ☐ 2+ ☐ | |
| Frame ☐ Masonry ☐ Pole ☐ Log ☐ Other: _____ | | | Structure | Frame ☐ Masonry ☐ Pole ☐ Log ☐ Other | | |
| Clpbd ☐ Weatherbd ☐ Vert ☐ Wd Shngl ☐ Brick ☐ Stone ☐ Block ☐ Metal ☐ Asbestos ☐ Vinyl ☐ Tar Ppr ☐ | STUCCO? | | Siding material | Clpbd ☐ Weatherbd ☐ Vert ☐ Wd. Shngl ☐ Brick ☐ Stone ☐ Block ☐ Metal ☐ Asbestos ☐ Vinyl ☐ Tar Ppr ☐ | | |
| Brick ☐ Stone ☐ Block ☐ Poured or Stucco ☐ Tile ☐ | | | Foundation | Brick ☐ Stone ☐ Block ☐ Poured or Stucco ☐ Tile ☐ | | |
| Gable ☐ Hipped ☐ Flat X Mansard ☐ Other | | | Roof | Gable ☐ Hipped ☐ Flat ☐ Mansard ☐ Other | | |
| Asphalt Shngl ☐ Metal ☐ Wood Shngl ☐ Other _____ | | | Roof Material | Asphalt Shngl ☐ Metal ☐ Wood Shngl ☐ Other | | |
| Good X Fair ☐ Altr ☐ Vy Altd ☐ Add., Major X Minor ☐ | | | Integrity | Good ☐ Fair ☐ Altr ☐ Vy Altd ☐ Add., Major ☐ Minor ☐ | | |
| 1700-1799 ☐ 1800-1859 ☐ 1860-1910 ☐ 1910-1945 X | | | Period | 1700-1799 ☐ 1800-1859 ☐ 1860-1910 ☐ 1910-1945 ☐ | | |
| Bibliography and further notes on Reverse | | | BUILDING 3 | ☐☐☐☐ or | Note: | |
| Surveyed by _____ Date _____ | | | BUILDING 4 | ☐☐☐☐ or | Note: | |

R 422-0485

## ILLINOIS RURAL SURVEY

| County: McHenry | Site #: 3098 | Town: |
|---|---|---|
| Qr: NW | Sec: 20 | TWP: 45 N | Range: 9E |
| Street: 700 Regner @ Magnolia | | Street View: X |

Industrial/Commercial Complex w/3 or more Bldgs.: ☐

FARMSTEAD ☐

House: X 2 Houses: ☐ 1 Major Barn: ☐ 2 Mjr Barns: ☐ 3 Mjr Barns: ☐ Corn Cribs: 1 ☐, 2 ☐, 3+ ☐
Garage: X Mach. Shed: ☐ Granary: ☐ Smokehouse: ☐ Summer Kitchen: ☐ Silo: ☐ Windmill: ☐
Grain Bins: ☐ Pump House: ☐ Hog Houses: ☐ Chicken Coop: ☐ Outhouse: ☐ Mobile Homes: ☐
Sheds, 1-3: ☐ 3+: ☐ Metal Bldgs: ☐ Comments: _____



| FRAME# 32 | Pres. Funct.: Residence | Same? X | BUILDING 2 | FRAME# | Pres. Funct.: | Same? ☐ |
|---|---|---|---|---|---|---|
| Residence X Outbuilding ☐ Public ☐ Commercial ☐ Barn ☐ Industrial ☐ Structural ☐ Religious ☐ | | | Original Function | Residence ☐ Outbuilding ☐ Public ☐ Commercial ☐ Barn ☐ Industrial ☐ Structural ☐ Religious ☐ | | |
| Deteriorated ☐ Abandoned ☐ Lrg ☐ Mid X Sml ☐ | | | Condition/Integrity | Deteriorated ☐ Abandoned ☐ Lrg ☐ Mid ☐ Sml ☐ | | |
| 1 0 1 1 or | Stories: 1 ☐ 1½ ☐ X 2 ☐ 2+ ☐ | | Building TYPE | ☐☐☐☐ or | Stories: 1 ☐ 1½ ☐ 2 ☐ 2+ ☐ | |
| Frame X Masonry ☐ Pole ☐ Log ☐ Other _____ | | | Structure | Frame ☐ Masonry ☐ Pole ☐ Log ☐ Other | | |
| Clpbd ☐ Weatherbd ☐ Vert ☐ Wd Shngl ☐ Brick ☐ Stone ☐ Block ☐ Metal X Asbestos ☐ Vinyl ☐ Tar Ppr ☐ | | | Siding material | Clpbd ☐ Weatherbd ☐ Vert ☐ Wd Shngl ☐ Brick ☐ Stone ☐ Block ☐ Metal ☐ Asbestos ☐ Vinyl ☐ Tar Ppr ☐ | | |
| Brick ☐ Stone ☐ Block ☐ Poured or Stucco X Tile ☐ | | | Foundation | Brick ☐ Stone ☐ Block ☐ Poured or Stucco ☐ Tile ☐ | | |
| Gable X Hipped ☐ Flat ☐ Mansard ☐ Other _____ | | | Roof | Gable ☐ Hipped ☐ Flat ☐ Mansard ☐ Other | | |
| Asphalt Shngl X Metal ☐ Wood Shngl ☐ Other _____ | | | Roof Material | Asphalt Shngl ☐ Metal ☐ Wood Shngl ☐ Other | | |
| Good ☐ Fair X Altr ☐ Vy Altd ☐ Add., Major ☐ Minor ☐ | | | Integrity | Good ☐ Fair ☐ Altr ☐ Vy Altd ☐ Add., Major ☐ Minor ☐ | | |
| 1700-1799 ☐ 1800-1859 ☐ 1860-1910 X 1910-1945 ☐ | | | Period | 1700-1799 ☐ 1800-1859 ☐ 1860-1910 ☐ 1910-1945 ☐ | | |
| Bibliography and further notes on Reverse | | | BUILDING 3 | ☐☐☐☐ or | Note: | |
| Surveyed by: MB Date: 9/22/86 | | | BUILDING 4 | ☐☐☐☐ or | Note: | |

R 422-0485

## ILLINOIS RURAL SURVEY

County: McHenry | Site #: 3099 | Town:
Qr: NW | Sec: 20 | TWP: 45N | Range: 9E
Street: 702 Regner | Street View: X

Industrial/Commercial Complex w/3 or more Bldgs.: ☐



FARMSTEAD ☐

House: ☐ 2 Houses: ☐ 1 Major Barn: ☐ 2 Mjr Barns: ☐ 3 Mjr Barns: ☐ Corn Cribs, 1 ☐, 2 ☐, 3+ ☐
Garage: ☐ Mach. Shed: ☐ Grainery: ☐ Smokehouse: ☐ Summer Kitchen: ☐ Silo: ☐ Windmill: ☐
Grain Bins: ☐ Pump House: ☐ Hog Houses: ☐ Chicken Coop: ☐ Outhouse: ☐ Mobile Homes: ☐
Sheds, 1-3: ☐ 3+: ☐ Metal Bldgs: ☐ Comments:

| | | | |
|---|---|---|---|
| FRAME# 33 | Pres. Funct.: Residence | Same ? ☐ | #1 BUILDING 2+ |
| Residence: X Outbuilding: ☐ Public: ☐ Commercial: ☐ Barn: ☐ Industrial: ☐ Structural: ☐ Religious: ☐ | | | Original Function |
| Deteriorated: ☐ Abandoned: ☐ Lrg: ☐ Md: ☐ Sml: ☐ | | | Condition/Use/Use |
| 1 1 1 1 or | Stories, 1: X 1½: ☐ 2: ☐ 2+: ☐ | | Building TYPE |
| Frame: X Masonry: ☐ Pole: ☐ Log: ☐ Other: | | | Structure |
| Clpbd: ☐ Weatherbd: ☐ Vert: ☐ Wd. Shngl: ☐ Brick: X Stone: ☐ Block: ☐ Metal: ☐ Asbestos: ☐ Vinyl: ☐ Tar Ppr: ☐ | | | Siding material |
| Brick: ☐ Stone: ☐ Block: ☐ Poured or Stucco: ☐ Tile: ☐ | | | Foundation |
| Gable: X Hipped: ☐ Flat: ☐ Mansard: ☐ Other: | | | Roof |
| Asphalt Shngl: X Metal: ☐ Wood Shngl: ☐ Other | | | Roof Material |
| Good: ☐ Fair: ☐ Attr: X Vy Atld: ☐ Add., Major: ☐ Minor: ☐ | | | Integrity |
| 1700-1799: ☐ 1800-1859: ☐ 1860-1910: X 1910-1945: ☐ | | | Period |
| Bibliography and further notes on Reverse | | | BUILDING 3 |
| Surveyed by: Date: | | | BUILDING 4 |

FRAME# | Pres. Funct.: | Same ? ☐
Residence ☐ Outbuilding ☐ Public ☐ Commercial ☐ Barn ☐ Industrial ☐ Structural ☐ Religious ☐
Deteriorated ☐ Abandoned ☐ Lrg ☐ Md ☐ Sml ☐
or | Stories, 1 ☐ 1½ ☐ 2 ☐ 2+ ☐
Frame ☐ Masonry ☐ Pole ☐ Log ☐ Other
Clpbd ☐ Weatherbd ☐ Vert ☐ Wd Shngl ☐ Brick ☐ Stone ☐ Block ☐ Metal ☐ Asbestos ☐ Vinyl ☐ Tar Ppr ☐
Brick ☐ Stone ☐ Block ☐ Poured or Stucco ☐ Tile ☐
Gable ☐ Hipped ☐ Flat ☐ Mansard ☐ Other
Asphalt Shngl ☐ Metal ☐ Wood Shngl ☐ Other
Good ☐ Fair ☐ Attr ☐ Vy Atld ☐ Add., Major ☐ Minor ☐
1700-1799 ☐ 1800-1859 ☐ 1860-1910 ☐ 1910-1945 ☐
or | Note:
or | Note:

IL 422-0485

## ILLINOIS RURAL SURVEY

County: McHenry | Site #: 3100 | Town:
Qr: NW | Sec: 20 | TWP: 45N | Range: 9E
Street: 704 Regner | Street View: X

Industrial/Commercial Complex w/3 or more Bldgs: ☐



FARMSTEAD ☐

House: X 2 Houses: ☐ 1 Major Barn: ☐ 2 Mjr Barns: ☐ 3 Mjr Barns: ☐ Corn Cribs, 1 ☐, 2 ☐, 3+ ☐
Garage: X Mach. Shed: ☐ Grainery: ☐ Smokehouse: ☐ Summer Kitchen: ☐ Silo: ☐ Windmill: ☐
Grain Bins: ☐ Pump House: ☐ Hog Houses: ☐ Chicken Coop: ☐ Outhouse: ☐ Mobile Homes: ☐
Sheds, 1-3: ☐ 3+: ☐ Metal Bldgs: ☐ Comments:

| | | | |
|---|---|---|---|
| FRAME# 34 | Pres. Funct.: Residence | Same ? ☐ | #1 BUILDING 2+ |
| Residence: X Outbuilding: ☐ Public: ☐ Commercial: ☐ Barn: ☐ Industrial: ☐ Structural: ☐ Religious: ☐ | | | Original Function |
| Deteriorated: ☐ Abandoned: ☐ Lrg: X Md: ☐ Sml: ☐ | | | Condition/Use/Use |
| 1 1 0 3 or | Stories, 1: ☐ 1½: ☐ 2: X 2+: ☐ | | Building TYPE |
| Frame: ☐ Masonry: ☐ Pole: ☐ Log: ☐ Other | | | Structure |
| Clpbd: ☐ Weatherbd: ☐ Vert: ☐ Wd Shngl: ☐ Brick: ☐ Stone: X Block: ☐ Metal: ☐ Asbestos: ☐ Vinyl: ☐ Tar Ppr: ☐ | | | Siding material |
| Brick: ☐ Stone: ☐ Block: ☐ Poured or Stucco: ☐ Tile: ☐ | | | Foundation |
| Gable: X Hipped: ☐ Flat: ☐ Mansard: ☐ Other: | | | Roof |
| Asphalt Shngl: X Metal: ☐ Wood Shngl: ☐ Other: | | | Roof Material |
| Good: X Fair: ☐ Attr: ☐ Vy Atld: ☐ Add., Major: ☐ Minor: ☐ | | | Integrity |
| 1700-1799: ☐ 1800-1859: ☐ 1860-1910: X 1910-1945: X | | | Period |
| Bibliography and further notes on Reverse | | | BUILDING 3 |
| Surveyed by: Date: | | | BUILDING 4 |

FRAME# | Pres. Funct.: | Same ? ☐
Residence ☐ Outbuilding ☐ Public ☐ Commercial ☐ Barn ☐ Industrial ☐ Structural ☐ Religious ☐
Deteriorated ☐ Abandoned ☐ Lrg ☐ Md ☐ Sml ☐
or | Stories, 1 ☐ 1½ ☐ 2 ☐ 2+ ☐
Frame ☐ Masonry ☐ Pole ☐ Log ☐ Other
Clpbd ☐ Weatherbd ☐ Vert ☐ Wd Shngl ☐ Brick ☐ Stone ☐ Block ☐ Metal ☐ Asbestos ☐ Vinyl ☐ Tar Ppr ☐
Brick ☐ Stone ☐ Block ☐ Poured or Stucco ☐ Tile ☐
Gable ☐ Hipped ☐ Flat ☐ Mansard ☐ Other
Asphalt Shngl ☐ Metal ☐ Wood Shngl ☐ Other
Good ☐ Fair ☐ Attr ☐ Vy Atld ☐ Add., Major ☐ Minor ☐
1700-1799 ☐ 1800-1859 ☐ 1860-1910 ☐ 1910-1945 ☐
or | Note
or | Note:

IL 422-0485

## ILLINOIS RURAL SURVEY

County: McHenry | Site #: 3101 | Town:
¼ NW | Sec: 20 | TWP: 45N | Range: 9E
Street: 708 Regner | Street View: X
Industrial/Commercial Complex w/3 or more Bldgs.: [ ]

FARMSTEAD [ ]
House: [X] 2 Houses: [ ] 1 Major Barn: [ ] 2 Mjr Barns: [ ] 3 Mjr Barns: [ ] Corn Cribs, 1 [ ], 2 [ ], 3+ [ ]
Garage: [X] Mach. Shed: [ ] Grainery: [ ] Smokehouse: [ ] Summer Kitchen [ ] Silo [ ] Windmill [ ]
Grain Bins: [ ] Pump House: [ ] Hog Houses: [ ] Chicken Coop [ ] Outhouse: [ ] Mobile Homes [ ]
Sheds, 1-3: [ ] 3+: [ ] Metal Bldgs: [ ] Comments:

| FRAME# 35 | Pres. Funct.: Residence | Same ? [ ] | ■1 BUILDING 2■ | FRAME# | Pres. Funct.: | Same ? [ ] |
|---|---|---|---|---|---|---|
| Residence: [X] Outbuilding [ ] Public: [ ] Commercial [ ] Barn [ ] Industrial [ ] Structural [ ] Religious [ ] | | | Original Function | Residence [ ] Outbuilding [ ] Public: [ ] Commercial [ ] Barn [ ] Industrial [ ] Structural [ ] Religious: [ ] | | |
| Deteriorated: [ ] Abandoned: [ ] Lrg [X] Md [ ] Sml [ ] | | | Condition/Integrity | Deteriorated [ ] Abandoned [ ] Lrg [ ] Md [ ] Sm [ ] | | |
| 1 1 0 3 or | Stories, 1 [ ] 1-½ [ ] 2 [X] 2+ [ ] | | Building TYPE | or | Stories, 1 [ ] 1-½ [ ] 2 [ ] 2+: [ ] | |
| Frame: [ ] Masonry: [ ] Pole: [ ] Log: [ ] Other: | | | Structure | Frame [ ] Masonry: [ ] Pole: [ ] Log: [ ] Other: | | |
| Clpbd: [ ] Weatherbd: [ ] Vert: [ ] Wd. Shngl: [ ] Brick [ ] Stucco<br>Stone: [ ] Block: [ ] Metal: [ ] Asbestos: [ ] Vinyl: [ ] Tar Ppr: [ ] | | | Siding material | Clpbd [ ] Weatherbd [ ] Vert [ ] Wd. Shngl [ ] Brick [ ]<br>Stone [ ] Block [ ] Metal [ ] Asbestos [ ] Vinyl [ ] Tar Ppr [ ] | | |
| Brick [ ] Stone [ ] Block: [ ] Poured or Stucco [ ] Tile [ ] | | | Foundation | Brick [ ] Stone [ ] Block [ ] Poured or Stucco [ ] Tile [ ] | | |
| Gable [X] Hipped [ ] Flat [ ] Mansard [ ] Other: | | | Roof | Gable [ ] Hipped [ ] Flat [ ] Mansard [ ] Other: | | |
| Asphalt Shngl [X] Metal [ ] Wood Shngl [ ] Other | | | Roof Material | Asphalt Shngl [ ] Metal [ ] Wood Shngl [ ] Other | | |
| Good [ ] Fair [X] Attr [X] Vy Attd [ ] Add., Major [X] Minor [ ] | | | Integrity | Good [ ] Fair [ ] Attr [ ] Vy Attd [ ] Add., Major [ ] Minor [ ] | | |
| 1700-1799 [ ] 1800-1859 [ ] 1860-1910 [X] 1910-1945 [ ] | | | Period | 1700-1799 [ ] 1800-1859 [ ] 1860-1910 [ ] 1910-1945 [ ] | | |
| Bibliography and further notes on Reverse | | | BUILDING 3 | or | Note: | |
| Surveyed by | Date | | BUILDING 4 | or | Note | |

# 422-0465

## ILLINOIS RURAL SURVEY

County: McHenry | Site #: 3102 | Town:
¼ NW | Sec: 20 | TWP: 45N | Range: 9E
Street: 710 Regner | Street View: X
Industrial/Commercial Complex w/3 or more Bldgs.: [ ]

FARMSTEAD [ ]
House: [X] 2 Houses: [ ] 1 Major Barn: [ ] 2 Mjr Barns: [ ] 3 Mjr Barns: [ ] Corn Cribs, 1 [ ], 2 [ ], 3+ [ ]
Garage: [X] Mach. Shed: [ ] Grainery: [ ] Smokehouse: [ ] Summer Kitchen [ ] Silo [ ] Windmill [ ]
Grain Bins: [ ] Pump House: [ ] Hog Houses: [ ] Chicken Coop: [ ] Outhouse: [ ] Mobile Homes [ ]
Sheds, 1-3: [ ] 3+: [ ] Metal Bldgs: [ ] Comments:



| FRAME# 36 | Pres. Funct.: Residence | Same ? [ ] | ■1 BUILDING 2■ | FRAME# | Pres. Funct.: | Same ? [ ] |
|---|---|---|---|---|---|---|
| Residence [X] Outbuilding [ ] Public: [ ] Commercial [ ] Barn [ ] Industrial [ ] Structural [ ] Religious [ ] | | | Original Function | Residence [ ] Outbuilding [ ] Public: [ ] Commercial [ ] Barn [ ] Industrial [ ] Structural [ ] Religious [ ] | | |
| Deteriorated: [ ] Abandoned: [ ] Lrg [X] Md [ ] Sml [ ] | | | Condition/Integrity | Deteriorated: [ ] Abandoned [ ] Lrg [ ] Md [ ] Sm [ ] | | |
| 1 1 0 3 or | Stories, 1 [ ] 1-½ [ ] 2 [X] 2+ [ ] | | Building TYPE | or | Stories, 1 [ ] 1-½ [ ] 2 [ ] 2+ [ ] | |
| Frame: [ ] Masonry: [ ] Pole: [ ] Log: [ ] Other: | | | Structure | Frame [ ] Masonry [ ] Pole [ ] Log [ ] Other: | | |
| Clpbd [ ] Weatherbd: [ ] Vert [ ] Wd. Shngl [ ] Brick [X]<br>Stone: [ ] Block: [ ] Metal [ ] Asbestos: [ ] Vinyl: [ ] Tar Ppr: [ ] | | | Siding material | Clpbd [ ] Weatherbd [ ] Vert [ ] Wd. Shngl [ ] Brick [ ]<br>Stone [ ] Block [ ] Metal [ ] Asbestos [ ] Vinyl [ ] Tar Ppr [ ] | | |
| Brick [ ] Stone [ ] Block [ ] Poured or Stucco [ ] Tile [ ] | | | Foundation | Brick [ ] Stone [ ] Block [ ] Poured or Stucco [ ] Tile [ ] | | |
| Gable [X] Hipped [ ] Flat [ ] Mansard: [ ] Other: | | | Roof | Gable [ ] Hipped [ ] Flat [ ] Mansard [ ] Other: | | |
| Asphalt Shngl [X] Metal [ ] Wood Shngl [ ] Other | | | Roof Material | Asphalt Shngl [ ] Metal [ ] Wood Shngl [ ] Other | | |
| Good [ ] Fair [ ] Attr [X] Vy Attd [ ] Add., Major [X] Minor [ ] | | | Integrity | Good [ ] Fair [ ] Attr [ ] Vy Attd [ ] Add., Major [ ] Minor [ ] | | |
| 1700-1799 [ ] 1800-1859 [ ] 1860-1910 [ ] 1910-1945 [X] | | | Period | 1700-1799 [ ] 1800-1859 [ ] 1860-1910 [ ] 1910-1945 [ ] | | |
| Bibliography and further notes on Reverse | | | BUILDING 3 | or | Note | |
| Surveyed by | Date | | BUILDING 4 | or | Note | |

# 422-0465

## ILLINOIS RURAL SURVEY

| | | | |
|---|---|---|---|
| County: McHenry | Site #: 3103 | Town: | |
| ¼: NW | Sec: 20 | TWP: 45N | Range: 9E |
| Street: 712 Regner | | Street View: ☒ | |

Industrial/Commercial Complex w/3 or more Bldgs.: ☐

FARMSTEAD ☐

House: ☐ 2 Houses: ☐ 1 Major Barn: ☐ 2 Mjr Barns: ☐ 3 Mjr Barns ☐ Corn Crib, 1: ☐, 2: ☐, 3+: ☐

Garage: ☐ Mach. Shed: ☐ Grainery: ☐ Smokehouse: ☐ Summer Kitchen: ☐ Silo: ☐ Windmill: ☐

Grain Bins: ☐ Pump House: ☐ Hog Houses: ☐ Chicken Coop: ☐ Outhouse: ☐ Mobile Homes: ☐

Sheds, 1-3: ☐ 3+: ☐ Metal Bldgs: ☐ Comments:

| | | | |
|---|---|---|---|
| FRAME# 1 | Pres. Funct.: Residence | Same ? ☐ | |
| Residence: ☐ Outbuilding: ☐ Public: ☐ Commercial: ☐ Barn: ☐ Industrial: ☐ Structural: ☐ Religious: ☐ | | | |
| Deteriorated: ☐ Abandoned: ☐ Lrg: ☐ Md: ☐ Sml: ☐ | | | |
| | | or: | Stories, 1: ☐ 1-½: ☐ 2: ☒ 2+: ☐ |
| Frame: ☐ Masonry: ☐ Pole: ☐ Log: ☐ Other: | | | |
| Clpbd: ☐ Weatherbd: ☐ Vert: ☐ Wd. Shngl: ☐ Brick: ☐ Stone: ☐ Block: ☐ Metal: ☒ Asbestos: ☐ Vinyl: ☐ Tar Ppr: ☐ | | | |
| Brick: ☐ Stone: ☐ Block: ☐ Poured or Stucco: ☐ Tile: ☐ | | | |
| Gable: ☒ Hipped: ☐ Flat: ☐ Mansard: ☐ Other: | | | |
| Asphalt Shngl: ☐ Metal: ☐ Wood Shngl: ☒ Other: | | | |
| Good: ☐ Fair: ☐ Attr: ☐ Vy Atld: ☒ Add., Major: ☒ Minor: ☐ | | | |
| 1700-1799: ☐ 1800-1859: ☐ 1860-1910: ☐ 1910-1945: ☐ | | | |
| Bibliography and further notes on Reverse | | | |
| Surveyed by: | Date: | | |

| | | |
|---|---|---|
| #1 BUILDING 2# | FRAME# | Pres. Funct.: Same ? ☐ |
| Original Function | Residence: ☐ Outbuilding: ☐ Public: ☐ Commercial: ☐ Barn: ☐ Industrial: ☐ Structural: ☐ Religious: ☐ | |
| Condition/usebize | Deteriorated: ☐ Abandoned: ☐ Lrg: ☐ Md: ☐ Sm: ☐ | |
| Building TYPE | | or: Stories, 1: ☐ 1-½: ☐ 2: ☐ 2+: ☐ |
| Structure | Frame: ☐ Masonry: ☐ Pole: ☐ Log: ☐ Other: | |
| Siding material | Clpbd: ☐ Weatherbd: ☐ Vert: ☐ Wd. Shngl: ☐ Brick: ☐ Stone: ☐ Block: ☐ Metal: ☐ Asbestos: ☐ Vinyl: ☐ Tar Ppr: ☐ | |
| Foundation | Brick: ☐ Stone: ☐ Block: ☐ Poured or Stucco: ☐ Tile: ☐ | |
| Roof | Gable: ☐ Hipped: ☐ Flat: ☐ Mansard: ☐ Other: | |
| Roof Material | Asphalt Shngl: ☐ Metal: ☐ Wood Shngl: ☐ Other: | |
| Integrity | Good: ☐ Fair: ☐ Attr: ☐ Vy Atld: ☐ Add., Major: ☐ Minor: ☐ | |
| Period | 1700-1799: ☐ 1800-1859: ☐ 1860-1910: ☐ 1910-1945: ☐ | |
| BUILDING 3 | | or: Note: |
| BUILDING 4 | | or: Note: |

IL 422-0465

## ILLINOIS RURAL SURVEY

| | | | |
|---|---|---|---|
| County: McHenry | Site #: 3104 | Town: | |
| ¼: NW | Sec: 20 | TWP: 45N | Range: 9E |
| Street: 716 Regner | | Street View: ☒ | |

Industrial/Commercial Complex w/3 or more Bldgs.: ☐

FARMSTEAD ☐

House: ☒ 2 Houses: ☐ 1 Major Barn: ☐ 2 Mjr Barns: ☐ 3 Mjr Barns: ☐ Corn Cribs, 1: ☐, 2: ☐, 3+: ☐

Garage: ☒ Mach. Shed: ☐ Grainery: ☐ Smokehouse: ☐ Summer Kitchen: ☐ Silo: ☐ Windmill: ☐

Grain Bins: ☐ Pump House: ☐ Hog Houses: ☐ Chicken Coop: ☐ Outhouse: ☐ Mobile Homes: ☐

Sheds, 1-3: ☐ 3+: ☐ Metal Bldgs: ☐ Comments:



| | | | |
|---|---|---|---|
| FRAME# 2 | Pres. Funct.: Residence | Same ? ☐ | |
| Residence: ☒ Outbuilding: ☐ Public: ☐ Commercial: ☐ Barn: ☐ Industrial: ☐ Structural: ☐ Religious: ☐ | | | |
| Deteriorated: ☐ Abandoned: ☐ Lrg: ☒ Md: ☐ Sml: ☐ | | | |
| 1 0 8 | or: | Stories, 1: ☐ 1-½: ☐ 2: ☒ 2+: ☐ | |
| Frame: ☒ Masonry: ☐ Pole: ☐ Log: ☐ Other: | | | |
| Clpbd: ☐ Weatherbd: ☐ Vert: ☐ Wd. Shngl: ☐ Brick: ☐ Stone: ☐ Block: ☐ Metal: ☒ Asbestos: ☐ Vinyl: ☐ Tar Ppr: ☐ | | | |
| Brick: ☐ Stone: ☐ Block: ☐ Poured or Stucco: ☐ Tile: ☐ | | | |
| Gable: ☒ Hipped: ☐ Flat: ☐ Mansard: ☐ Other: | | | |
| Asphalt Shngl: ☒ Metal: ☐ Wood Shngl: ☐ Other: | | | |
| Good: ☐ Fair: ☐ Attr: ☒ Vy Atld: ☐ Add., Major: ☒ Minor: ☐ | | | |
| 1700-1799: ☐ 1800-1859: ☐ 1860-1910: ☒ 1910-1945: ☐ | | | |
| Bibliography and further notes on Reverse | | | |
| Surveyed by: | Date: | | |

| | | |
|---|---|---|
| #1 BUILDING 2# | FRAME# | Pres. Funct.: Same ? ☐ |
| Original Function | Residence: ☐ Outbuilding: ☐ Public: ☐ Commercial: ☐ Barn: ☐ Industrial: ☐ Structural: ☐ Religious: ☐ | |
| Condition/usebize | Deteriorated: ☐ Abandoned: ☐ Lrg: ☐ Md: ☐ Sm: ☐ | |
| Building TYPE | | or: Stories, 1: ☐ 1-½: ☐ 2: ☐ 2+: ☐ |
| Structure | Frame: ☐ Masonry: ☐ Pole: ☐ Log: ☐ Other: | |
| Siding material | Clpbd: ☐ Weatherbd: ☐ Vert: ☐ Wd. Shngl: ☐ Brick: ☐ Stone: ☐ Block: ☐ Metal: ☐ Asbestos: ☐ Vinyl: ☐ Tar Ppr: ☐ | |
| Foundation | Brick: ☐ Stone: ☐ Block: ☐ Poured or Stucco: ☐ Tile: ☐ | |
| Roof | Gable: ☐ Hipped: ☐ Flat: ☐ Mansard: ☐ Other: | |
| Roof Material | Asphalt Shngl: ☐ Metal: ☐ Wood Shngl: ☐ Other: | |
| Integrity | Good: ☐ Fair: ☐ Attr: ☐ Vy Atld: ☐ Add., Major: ☐ Minor: ☐ | |
| Period | 1700-1799: ☐ 1800-1859: ☐ 1860-1910: ☐ 1910-1945: ☐ | |
| BUILDING 3 | | or: Note: |
| BUILDING 4 | | or: Note: |

IL 422-0465

## ILLINOIS RURAL SURVEY

County: McHenry | Site #: 3105 | Town:

¼: NW | Sec: 20 | TWP: 45N | Range: 9E

Street: 804 Rigner | Street View: X

Industrial/Commercial Complex w/3 or more Bldgs.: ☐

FARMSTEAD ☐

House: X | 2 Houses: ☐ | 1 Major Barn: ☐ | 2 Mjr Barns: ☐ | 3 Mjr Barns: ☐ | Corn Cribs, 1: ☐, 2: ☐, 3+: ☐

Garage: X | Mach. Shed: ☐ | Granary: ☐ | Smokehouse: ☐ | Summer Kitchen: ☐ | Silo: ☐ | Windmill: ☐

Grain Bins: ☐ | Pump House: ☐ | Hog Houses: ☐ | Chicken Coop: ☐ | Outhouse: ☐ | Mobile Homes: ☐

Sheds, 1-3: ☐ 3+: ☐ | Metal Bldgs: ☐ | Comments:

PHOTO GOES HERE

FRAME# 3 | Pres. Funct.: Residence | Same ? X

Residence: X | Outbuilding: ☐ | Public: ☐ | Commercial: ☐ | Barn: ☐ | Industrial: ☐ | Structural: ☐ | Religious: ☐

Deteriorated: ☐ | Abandoned: ☐ | Lrg: X | Md: ☐ | Sml: ☐

1 | 0 | 1 | or: | Stories: 1: ☐ | 1-½: ☐ | 2: X | 2+: ☐

Frame: X | Masonry: ☐ | Pole: ☐ | Log: ☐ | Other:

Clpbd: ☐ | Weathrbd: ☐ | Vert: ☐ | Wd. Shngl: ☐ | Brick: ☐
Stone: ☐ | Block: ☐ | Metal: X | Asbstos: ☐ | Vinyl: ☐ | Tar Ppr: ☐

Brick: ☐ | Stone: ☐ | Block: ☐ | Poured or Stucco: ☐ | Tile: ☐

Gable: X | Hipped: ☐ | Flat: ☐ | Mansard: ☐ | Other:

Asphalt Shngl: X | Metal: ☐ | Wood Shngl: ☐ | Other:

Good: X | Fair: ☐ | Attr: ☐ | Vy Atld: ☐ | Add., Major: X | Minor: ☐

1700-1799: ☐ | 1800-1859: ☐ | 1860-1910: X | 1910-1945: ☐

Bibliography and further notes on Reverse

Surveyed by: _____ Date: _____

| | |
|---|---|
| #1 BUILDING 2 | FRAME# / Pres. Funct.: / Same ? ☐ |
| Original Function | Residence: ☐ Outbuilding: ☐ Public: ☐ Commercial: ☐ Barn: ☐ Industrial: ☐ Structural: ☐ Religious: ☐ |
| Condition/Area/Size | Deteriorated: ☐ Abandoned: ☐ Lrg: ☐ Md: ☐ Sm: ☐ |
| Building TYPE | or: Stories: 1: ☐ 1-½: ☐ 2: ☐ 2+: ☐ |
| Structure | Frame: ☐ Masonry: ☐ Pole: ☐ Log: ☐ Other: |
| Siding material | Clpbd: ☐ Weathrbd: ☐ Vert: ☐ Wd. Shngl: ☐ Brick: ☐ Stone: ☐ Block: ☐ Metal: ☐ Asbstos: ☐ Vinyl: ☐ Tar Ppr: ☐ |
| Foundation | Brick: ☐ Stone: ☐ Block: ☐ Poured or Stucco: ☐ Tile: ☐ |
| Roof | Gable: ☐ Hipped: ☐ Flat: ☐ Mansard: ☐ Other: |
| Roof Material | Asphalt Shngl: ☐ Metal: ☐ Wood Shngl: ☐ Other: |
| Integrity | Good: ☐ Fair: ☐ Attr: ☐ Vy Atld: ☐ Add., Major: ☐ Minor: ☐ |
| Period | 1700-1799: ☐ 1800-1859: ☐ 1860-1910: ☐ 1910-1945: ☐ |
| BUILDING 3 | or: Note: |
| BUILDING 4 | or: Note: |

IL 422-0465

## ILLINOIS RURAL SURVEY

County: McHenry | Site #: 3106 | Town:

¼: NW | Sec: 20 | TWP: 45N | Range: 9E

Street: 808 Rigner | Street View: X

Industrial/Commercial Complex w/3 or more Bldgs.: ☐

FARMSTEAD ☐

House: X | 2 Houses: ☐ | 1 Major Barn: ☐ | 2 Mjr Barns: ☐ | 3 Mjr Barns: ☐ | Corn Cribs, 1: ☐, 2: ☐, 3+: ☐

Garage: X | Mach. Shed: ☐ | Granary: ☐ | Smokehouse: ☐ | Summer Kitchen: ☐ | Silo: ☐ | Windmill: ☐

Grain Bins: ☐ | Pump House: ☐ | Hog Houses: ☐ | Chicken Coop: ☐ | Outhouse: ☐ | Mobile Homes: ☐

Sheds, 1-3: ☐ 3+: ☐ | Metal Bldgs: ☐ | Comments

PHOTO GOES HERE



FRAME# 4 | Pres. Funct.: Residence | Same ? X

Residence: X | Outbuilding: ☐ | Public: ☐ | Commercial: ☐ | Barn: ☐ | Industrial: ☐ | Structural: ☐ | Religious: ☐

Deteriorated: ☐ | Abandoned: ☐ | Lrg: X | Md: ☐ | Sml: ☐

| | | | | or: | Stories: 1: ☐ | 1-½: ☐ | 2: X | 2+: ☐

Frame: X | Masonry: ☐ | Pole: ☐ | Log: ☐ | Other:

Clpbd: ☐ | Weathrbd: ☐ | Vert: ☐ | Wd. Shngl: ☐ | Brick: ☐
Stone: ☐ | Block: ☐ | Metal: X | Asbstos: ☐ | Vinyl: ☐ | Tar Ppr: ☐

Brick: ☐ | Stone: ☐ | Block: ☐ | Poured or Stucco: ☐ | Tile: ☐

Gable: X | Hipped: ☐ | Flat: ☐ | Mansard: ☐ | Other:

Asphalt Shngl: X | Metal: ☐ | Wood Shngl: ☐ | Other:

Good: ☐ | Fair: X | Attr: ☐ | Vy Atld: ☐ | Add., Major: X | Minor: ☐

1700-1799: ☐ | 1800-1859: ☐ | 1860-1910: X | 1910-1945: ☐

Bibliography and further notes on Reverse

Surveyed by: _____ Date: _____

| | |
|---|---|
| #1 BUILDING 2 | FRAME# / Pres. Funct.: / Same ? ☐ |
| Original Function | Residence: ☐ Outbuilding: ☐ Public: ☐ Commercial: ☐ Barn: ☐ Industrial: ☐ Structural: ☐ Religious: ☐ |
| Condition/Area/Size | Deteriorated: ☐ Abandoned: ☐ Lrg: ☐ Md: ☐ Sm: ☐ |
| Building TYPE | or: Stories: 1: ☐ 1-½: ☐ 2: ☐ 2+: ☐ |
| Structure | Frame: ☐ Masonry: ☐ Pole: ☐ Log: ☐ Other: |
| Siding material | Clpbd: ☐ Weathrbd: ☐ Vert: ☐ Wd. Shngl: ☐ Brick: ☐ Stone: ☐ Block: ☐ Metal: ☐ Asbstos: ☐ Vinyl: ☐ Tar Ppr: ☐ |
| Foundation | Brick: ☐ Stone: ☐ Block: ☐ Poured or Stucco: ☐ Tile: ☐ |
| Roof | Gable: ☐ Hipped: ☐ Flat: ☐ Mansard: ☐ Other: |
| Roof Material | Asphalt Shngl: ☐ Metal: ☐ Wood Shngl: ☐ Other: |
| Integrity | Good: ☐ Fair: ☐ Attr: ☐ Vy Atld: ☐ Add., Major: ☐ Minor: ☐ |
| Period | 1700-1799: ☐ 1800-1859: ☐ 1860-1910: ☐ 1910-1945: ☐ |
| BUILDING 3 | or: Note: |
| BUILDING 4 | or: Note: |

IL 422-0465

## ILLINOIS RURAL SURVEY

County: McHenry | Site #: 3107 | Town:

¼: NW | Sec: 20 | TWP: 45N | Range: 9E

Street: 810 Regner | Street View ☐

Industrial/Commercial Complex w/3 or more Bldgs.: ☐

FARMSTEAD [ ]

House: 1 ☒ 2 Houses: ☐ 1 Major Barn: ☐ 2 Mjr Barns: ☐ 3 Mjr Barns: ☐ Corn Cribs, 1: ☐, 2: ☐, 3+: ☐

Garage: ☒ Mach. Shed: ☐ Granary: ☐ Smokehouse: ☐ Summer Kitchen: ☐ Silo: ☐ Windmill: ☐

Grain Bins: ☐ Pump House: ☐ Hog Houses: ☐ Chicken Coop: ☐ Outhouse: ☐ Mobile Homes: ☐

Sheds, 1-3: ☐ 3+: ☐ Metal Bldgs: ☐ Comments: Garage W/ Residence above



FRAME# 5 | Pres. Funct.: _____ Same ? [ ]

Residence: ☒ Outbuilding: ☐ Public: ☐ Commercial: ☐ Barn: ☐ Industrial: ☐ Structural: ☐ Religious: ☐

Deteriorated: ☐ Abandoned: ☐ Lrg: ☒ Md: ☐ Sml: ☐

or: | Stories, 1: ☐ 1-½: ☐ 2: ☒ 2+: ☐

Frame: ☒ Masonry: ☐ Pole: ☐ Log: ☐ Other: _____

Clpbd: ☐ Weathrbd: ☒ Vert: ☐ Wd. Shngl: ☐ Brick: ☐
Stone: ☐ Block: ☐ Metal: ☒ Asbestos: ☐ Vinyl: ☐ Tar Ppr: ☐

Brick: ☐ Stone: ☐ Block: ☐ Poured or Stucco: ☒ Tile: ☐

Gable: ☒ Hipped: ☐ Flat: ☐ Mansard: ☐ Other: _____

Asphalt Shngl: ☒ Metal: ☐ Wood Shngl: ☐ Other: _____

Good: ☐ Fair: ☒ Attr: ☐ Vy Attd: ☐ Add., Major: ☐ Minor: ☒

1700-1799: ☐ 1800-1859: ☐ 1860-1910: ☒ 1910-1945: ☐

Bibliography and further notes on Reverse

Surveyed by _____ Date: _____

| | |
|---|---|
| #1 BUILDING 2 # | FRAME# / Pres. Funct.: _____ Same ? ☐ |
| Original Function | Residence: ☐ Outbuilding: ☐ Public: ☐ Commercial: ☐ Barn: ☐ Industrial: ☐ Structural: ☐ Religious: ☐ |
| Condition/usablize | Deteriorated: ☐ Abandoned: ☐ Lrg: ☐ Md: ☐ Sm: ☐ |
| Building TYPE | or: / Stories, 1: ☐ 1-½: ☐ 2: ☐ 2+: ☐ |
| Structure | Frame: ☐ Masonry: ☐ Pole: ☐ Log: ☐ Other: _____ |
| Siding material | Clpbd: ☐ Weathrbd: ☐ Vert: ☐ Wd. Shngl: ☐ Brick: ☐ Stone: ☐ Block: ☐ Metal: ☐ Asbestos: ☐ Vinyl: ☐ Tar Ppr: ☐ |
| Foundation | Brick: ☐ Stone: ☐ Block: ☐ Poured or Stucco: ☐ Tile: ☐ |
| Roof | Gable: ☐ Hipped: ☐ Flat: ☐ Mansard: ☐ Other: _____ |
| Roof Material | Asphalt Shngl: ☐ Metal: ☐ Wood Shngl: ☐ Other: _____ |
| Integrity | Good: ☐ Fair: ☐ Attr: ☐ Vy Attd: ☐ Add., Major: ☐ Minor: ☐ |
| Period | 1700-1799: ☐ 1800-1859: ☐ 1860-1910: ☐ 1910-1945: ☐ |
| BUILDING 3 | or: / Note: |
| BUILDING 4 | or: / Note: |

IL 422-0465

## ILLINOIS RURAL SURVEY

County: McHenry | Site #: 3108 | Town:

¼: NW | Sec: 20 | TWP: 45N | Range: 9E

Street: 812 Regner | Street View ☒

Industrial/Commercial Complex w/3 or more Bldgs.: ☐

FARMSTEAD ☐

House: 1 ☒ 2 Houses: ☐ 1 Major Barn: ☐ 2 Mjr Barns: ☐ 3 Mjr Barns: ☐ Corn Cribs, 1: ☐, 2: ☐, 3+: ☐

Garage: ☒ Mach. Shed: ☐ Granary: ☐ Smokehouse: ☐ Summer Kitchen: ☐ Silo: ☐ Windmill: ☐

Grain Bins: ☐ Pump House: ☐ Hog Houses: ☐ Chicken Coop: ☐ Outhouse: ☐ Mobile Homes: ☐

Sheds, 1-3: ☐ 3+: ☐ Metal Bldgs: ☐ Comments: _____

PHO GOES



FRAME# 6 | Pres. Funct.: Residence Same ? ☐

Residence: ☐ Outbuilding: ☐ Public: ☐ Commercial: ☐ Barn: ☐ Industrial: ☐ Structural: ☐ Religious: ☐

Deteriorated: ☐ Abandoned: ☐ Lrg: ☒ Md: ☐ Sml: ☐

or: | Stories, 1: ☐ 1-½: ☐ 2: ☒ 2+: ☐

Frame: ☐ Masonry: ☐ Pole: ☐ Log: ☐ Other: _____

Clpbd: ☐ Weathrbd: ☐ Vert: ☐ Wd. Shngl: ☐ Brick: ☐
Stone: ☐ Block: ☐ Metal: ☒ Asbestos: ☐ Vinyl: ☐ Tar Ppr: ☐

Brick: ☐ Stone: ☐ Block: ☐ Poured or Stucco: ☐ Tile: ☐

Gable: ☒ Hipped: ☐ Flat: ☐ Mansard: ☐ Other: _____

Asphalt Shngl: ☒ Metal: ☐ Wood Shngl: ☐ Other: _____

Good: ☐ Fair: ☒ Attr: ☐ Vy Attd: ☐ Add., Major: ☐ Minor: ☐

1700-1799: ☐ 1800-1859: ☐ 1860-1910: ☒ 1910-1945: ☐

Bibliography and further notes on Reverse

Surveyed by: _____ Date: _____

| | |
|---|---|
| #1 BUILDING 2 # | FRAME# / Pres. Funct.: _____ Same ? ☐ |
| Original Function | Residence: ☐ Outbuilding: ☐ Public: ☐ Commercial: ☐ Barn: ☐ Industrial: ☐ Structural: ☐ Religious: ☐ |
| Condition/usablize | Deteriorated: ☐ Abandoned: ☐ Lrg: ☐ Md: ☐ Sm: ☐ |
| Building TYPE | or: / Stories, 1: ☐ 1-½: ☐ 2: ☐ 2+: ☐ |
| Structure | Frame: ☐ Masonry: ☐ Pole: ☐ Log: ☐ Other: _____ |
| Siding material | Clpbd: ☐ Weathrbd: ☐ Vert: ☐ Wd. Shngl: ☐ Brick: ☐ Stone: ☐ Block: ☐ Metal: ☐ Asbestos: ☐ Vinyl: ☐ Tar Ppr: ☐ |
| Foundation | Brick: ☐ Stone: ☐ Block: ☐ Poured or Stucco: ☐ Tile: ☐ |
| Roof | Gable: ☐ Hipped: ☐ Flat: ☐ Mansard: ☐ Other: _____ |
| Roof Material | Asphalt Shngl: ☐ Metal: ☐ Wood Shngl: ☐ Other: _____ |
| Integrity | Good: ☐ Fair: ☐ Attr: ☐ Vy Attd: ☐ Add., Major: ☐ Minor: ☐ |
| Period | 1700-1799: ☐ 1800-1859: ☐ 1860-1910: ☐ 1910-1945: ☐ |
| BUILDING 3 | or: / Note: |
| BUILDING 4 | or: / Note: |

IL 422-0465

Same basic form as 3105 3106 & 3107

## ILLINOIS RURAL SURVEY

County: | Site #: 3109 | Town:

¼: NW | Sec: 20 | TWP: 45N | Range: 9E

Street: 814 Rosner | Street View: ☐

Industrial/Commercial Complex w/3 or more Bldgs.: ☐

FARMSTEAD ☐

House: ☒ 2 Houses: ☐ 1 Major Barn: ☐ 2 Mjr Barns: ☐ 3 Mjr Barns: ☐ Corn Cribs, 1: ☐, 2: ☐, 3+: ☐

Garage: ☒ Mach. Shed: ☐ Grainery: ☐ Smokehouse: ☐ Summer Kitchen: ☐ Silo: ☐ Windmill: ☐

Grain Bins: ☐ Pump House: ☐ Hog Houses: ☐ Chicken Coop: ☐ Outhouse: ☐ Mobile Homes: ☐

Sheds, 1-3: ☐ 3+: ☐ Metal Bldgs: ☐ Comments:



| FRAME# 7 | Pres. Funct.: Residence | Same ? ☐ | #1 BUILDING 2nd | FRAME# | Pres. Funct.: | Same ? ☐ |
|---|---|---|---|---|---|---|
| Residence ☐ Outbuilding ☐ Public ☐ Commercial ☐ Barn ☐ Industrial ☐ Structural ☐ Religious ☐ | | | Original Function | Residence ☐ Outbuilding ☐ Public ☐ Commercial ☐ Barn ☐ Industrial ☐ Structural ☐ Religious ☐ | | |
| Deteriorated: ☐ Abandoned: ☐ Lrg ☐ Md ☐ Sml ☐ | | | Condition/Use/Size | Deteriorated: ☐ Abandoned: ☐ Lrg ☐ Md ☐ Sm ☐ | | |
| 1101 & 704 | Stories, 1: ☐ 1-½: ☐ 2: ☒ 2+: ☐ | | Building TYPE | or: | Stories, 1: ☐ 1-½: ☐ 2: ☐ 2+: ☐ | |
| Frame: ☐ Masonry: ☐ Pole: ☐ Log: ☐ Other: | | | Structure | Frame: ☐ Masonry: ☐ Pole: ☐ Log: ☐ Other: | | |
| 10 Clpbd: ☒ Weatherbd: ☒ Vert: ☐ Wd Shngl: ☐ Brick: ☐ Stone: ☐ Block: ☐ Metal: ☐ Asbestos: ☐ Vinyl: ☐ Tar Ppr: ☐ | | | Siding material | Clpbd: ☐ Weatherbd: ☐ Vert: ☐ Wd. Shngl: ☐ Brick: ☐ Stone: ☐ Block: ☐ Metal: ☐ Asbestos: ☐ Vinyl: ☐ Tar Ppr: ☐ | | |
| Brick ☐ Stone: ☐ Block: ☐ Poured or Stucco: ☐ Tile: ☐ | | | Foundation | Brick ☐ Stone ☐ Block ☐ Poured or Stucco ☐ Tile: ☐ | | |
| Gable: ☒ Hipped: ☒ Flat: ☐ Mansard: ☐ Other: | | | Roof | Gable: ☐ Hipped: ☐ Flat: ☐ Mansard: ☐ Other: | | |
| Asphalt Shngl: ☒ Metal: ☐ Wood Shngl: ☐ Other: | | | Roof Material | Asphalt Shngl: ☐ Metal: ☐ Wood Shngl: ☐ Other: | | |
| Good: ☒ Fair: ☐ Alt: ☐ Vy Alt: ☐ Add., Major: ☐ Minor: ☐ | | | Integrity | Good: ☐ Fair: ☐ Alt: ☐ Vy Alt: ☐ Add., Major: ☐ Minor: ☐ | | |
| 1700-1799: ☐ 1800-1859: ☐ 1860-1910: ☒ 1910-1945: ☐ | | | Period | 1700-1799: ☐ 1800-1859: ☐ 1860-1910: ☐ 1910-1945: ☐ | | |
| Bibliography and further notes on Reverse | | | BUILDING 3 | or: | Note: | |
| Surveyed by: | Date: | | BUILDING 4 | or: | Note: | |

IL 422-0465

## ILLINOIS RURAL SURVEY

County: St. Clair | Site #: 3110 | Town:

¼: NW | Sec: 20 | TWP: 45N | Range: 9E

Street: 816 Rosner | Street View: ☒

Industrial/Commercial Complex w/3 or more Bldgs.: ☐

FARMSTEAD ☐

House: ☒ 2 Houses: ☐ 1 Major Barn: ☐ 2 Mjr Barns: ☐ 3 Mjr Barns: ☐ Corn Cribs, 1: ☐, 2: ☐, 3+: ☐

Garage: ☒ Mach. Shed: ☐ Grainery: ☐ Smokehouse: ☐ Summer Kitchen: ☐ Silo: ☐ Windmill: ☐

Grain Bins: ☐ Pump House: ☐ Hog Houses: ☐ Chicken Coop: ☐ Outhouses: ☐ Mobile Homes: ☐

Sheds, 1-3: ☐ 3+: ☐ Metal Bldgs: ☐ Comments:



| FRAME# 8 | Pres. Funct.: Residence | Same ? ☐ | #1 BUILDING 2nd | FRAME# | Pres. Funct.: | Same ? ☐ |
|---|---|---|---|---|---|---|
| Residence ☐ Outbuilding ☐ Public ☐ Commercial ☐ Barn ☐ Industrial ☐ Structural ☐ Religious ☐ | | | Original Function | Residence ☐ Outbuilding ☐ Public ☐ Commercial ☐ Barn ☐ Industrial ☐ Structural ☐ Religious ☐ | | |
| Deteriorated ☐ Abandoned ☐ Lrg ☐ Md ☐ Sml ☐ | | | Condition/Use/Size | Deteriorated ☐ Abandoned ☐ Lrg ☐ Md ☐ Sm ☐ | | |
| 1011 | or: Stories, 1: ☐ 1-½: ☐ 2: ☒ 2+: ☐ | | Building TYPE | or: | Stories, 1: ☐ 1-½: ☐ 2: ☐ 2+: ☐ | |
| Frame: ☐ Masonry: ☐ Pole: ☐ Log: ☐ Other: | | | Structure | Frame: ☐ Masonry: ☐ Pole: ☐ Log: ☐ Other: | | |
| Clpbd: ☐ Weatherbd: ☐ Vert: ☐ Wd. Shngl: ☐ Brick: ☐ Stone: ☐ Block: ☐ Metal: ☒ Asbestos: ☐ Vinyl: ☐ Tar Ppr: ☐ | | | Siding material | Clpbd: ☐ Weatherbd: ☐ Vert: ☐ Wd. Shngl: ☐ Brick: ☐ Stone: ☐ Block: ☐ Metal: ☐ Asbestos: ☐ Vinyl: ☐ Tar Ppr: ☐ | | |
| Brick: ☐ Stone: ☐ Block: ☒ Poured or Stucco: ☐ Tile: ☐ | | | Foundation | Brick: ☐ Stone ☐ Block ☐ Poured or Stucco ☐ Tile: ☐ | | |
| Gable: ☒ Hipped: ☐ Flat: ☐ Mansard: ☐ Other: | | | Roof | Gable: ☐ Hipped: ☐ Flat: ☐ Mansard: ☐ Other: | | |
| Asphalt Shngl: ☒ Metal: ☐ Wood Shngl: ☐ Other: | | | Roof Material | Asphalt Shngl: ☐ Metal: ☐ Wood Shngl: ☐ Other: | | |
| Good: ☐ Fair: ☒ Alt: ☐ Vy Alt: ☐ Add., Major: ☐ Minor: ☐ | | | Integrity | Good: ☐ Fair: ☐ Alt: ☐ Vy Alt: ☐ Add., Major: ☐ Minor: ☐ | | |
| 1700-1799: ☐ 1800-1859: ☐ 1860-1910: ☒ 1910-1945: ☐ | | | Period | 1700-1799: ☐ 1800-1859: ☐ 1860-1910: ☐ 1910-1945: ☐ | | |
| Bibliography and further notes on Reverse | | | BUILDING 3 | or: | Note: | |
| Surveyed by: | Date: | | BUILDING 4 | or: | Note: | |

IL 422-0465

## ILLINOIS RURAL SURVEY

County: McDonough | Site #: 3111 | Town:
¼: NW | Sec: 20 | TWP: 4 S N | Range: 9 E
Street: 2919 Regner | Street View: ☒
Industrial/Commercial Complex w/3 or more Bldgs.: ☐

FARMSTEAD ☐
House: ☒ 2 Houses: ☐ 1 Major Barn: ☐ 2 Mjr Barns: ☐ 3 Mjr Barns: ☐ Corn Cribs, 1: ☐, 2: ☐, 3+: ☐
Garage: ☒ Mach. Shed: ☐ Granary: ☐ Smokehouse: ☐ Summer Kitchen: ☐ Silo: ☐ Windmill ☐
Grain Bins: ☐ Pump House: ☐ Hog Houses: ☐ Chicken Coop: ☐ Outhouse: ☐ Mobile Homes: ☐
Sheds, 1-3: ☐ 3+: ☐ Metal Bldgs: ☐ Comments:



| | | | |
|---|---|---|---|
| FRAME# 9 | Pres. Funct.: Residence | Same ? ☐ | ●1 BUILDING 2 ●● Pres. Funct.: Same ? ☐ |
| Residence: ☒ Outbuilding: ☐ Public: ☐ Commercial: ☐ Barn: ☐ Industrial: ☐ Structural: ☐ Religious ☐ | | | Original Function: Residence: ☐ Outbuilding ☐ Public: ☐ Commercial: ☐ Barn: ☐ Industrial: ☐ Structural: ☐ Religious: ☐ |
| Deteriorated: ☐ Abandoned: ☐ Lrg: ☒ Md ☐ Sml ☐ | | | Condition/use/size: Deteriorated: ☐ Abandoned: ☐ Lrg ☐ Md ☐ Sm ☐ |
| or: | Stories, 1: ☐ 1-½: ☐ 2: ☒ 2+: ☐ | | Building TYPE: or: Stories, 1: ☐ 1-½: ☐ 2: ☐ 2+: ☐ |
| Frame: ☒ Masonry: ☐ Pole: ☐ Log: ☐ Other: | | | Structure: Frame: ☐ Masonry: ☐ Pole: ☐ Log: ☐ Other: |
| Clpbd: ☐ Weathrbd: ☒ Vert: ☐ Wd. Shngl: ☐ Brick: ☐ Stone: ☐ Block: ☐ Metal: ☒ Asbestos: ☐ Vinyl: ☐ Tar Ppr: ☐ | | | Siding material: Clpbd: ☐ Weathrbd: ☐ Vert: ☐ Wd. Shngl: ☐ Brick: ☐ Stone: ☐ Block: ☐ Metal: ☐ Asbestos: ☐ Vinyl: ☐ Tar Ppr: ☐ |
| Brick: ☐ Stone: ☐ Block: ☐ Poured or Stucco: ☒ Tile: ☐ | | | Foundation: Brick: ☐ Stone: ☐ Block: ☐ Poured or Stucco: ☐ Tile: ☐ |
| Gable: ☒ Hipped: ☒ Flat: ☐ Mansard: ☐ Other: | | | Roof: Gable: ☐ Hipped: ☐ Flat: ☐ Mansard: ☐ Other: |
| Asphalt Shngl: ☒ Metal: ☐ Wood Shngl: ☒ Other: | | | Roof Material: Asphalt Shngl: ☐ Metal: ☐ Wood Shngl: ☐ Other: |
| Good: ☐ Fair: ☐ Attr: ☒ Vy Attd: ☐ Add., Major: ☒ Minor: ☐ several adds | | | Integrity: Good: ☐ Fair: ☐ Attr: ☐ Vy Attd: ☐ Add., Major: ☐ Minor: ☐ |
| 1700-1799: ☐ 1800-1859: ☐ 1860-1910: ☒ 1910-1945: ☐ | | | Period: 1700-1799: ☐ 1800-1859: ☐ 1860-1910: ☐ 1910-1945: ☐ |
| Bibliography and further notes on Reverse | | | BUILDING 3: or: Note |
| Surveyed by: | Date: | | BUILDING 4: or: Note: |

IL 422-0465

## ILLINOIS RURAL SURVEY

County: McDonough | Site #: 3112 | Town:
¼: NW | Sec: 20 | TWP: 4 S N | Range: 9 E
Street: 2917 Regner | Street View: ☒
Industrial/Commercial Complex w/3 or more Bldgs.: ☐

FARMSTEAD ☐
House: ☒ 2 Houses: ☐ 1 Major Barn: ☐ 2 Mjr Barns: ☐ 3 Mjr Barns: ☐ Corn Cribs, 1: ☐, 2: ☐, 3+: ☐
Garage: ☒ Mach. Shed: ☐ Granary: ☐ Smokehouse: ☐ Summer Kitchen: ☐ Silo: ☐ Windmill ☐
Grain Bins: ☐ Pump House: ☐ Hog Houses: ☐ Chicken Coop: ☐ Outhouse: ☐ Mobile Homes: ☐
Sheds, 1-3: ☐ 3+: ☐ Metal Bldgs: ☐ Comments: Historic Residence above



| | | | |
|---|---|---|---|
| FRAME# 10 | Pres. Funct.: Residence | Same ? ☐ | ●1 BUILDING 2 ●● FRAME# 11 Pres. Funct.: Garage / Carriage Same ? ☐ |
| Residence: ☐ Outbuilding: ☐ Public: ☐ Commercial: ☐ Barn: ☐ Industrial: ☐ Structural: ☐ Religious: ☐ | | | Original Function: Residence: ☐ Outbuilding ☐ Public: ☐ Commercial: ☐ Barn: ☐ Industrial: ☐ Structural: ☐ Religious: ☐ |
| Deteriorated: ☐ Abandoned: ☐ Lrg: ☒ Md ☐ Sml ☐ | | | Condition/use/size: Deteriorated: ☐ Abandoned: ☐ Lrg: ☒ Md ☐ Sm ☐ |
| or: | Stories, 1: ☐ 1-½: ☐ 2: ☒ 2+: ☐ | | Building TYPE: 1 1 1 or: Stories, 1: ☐ 1-½ ☐ 2: ☒ 2+: ☐ |
| Frame: ☒ Masonry: ☐ Pole: ☐ Log: ☐ Other: | | | Structure: Frame: ☒ Masonry: ☐ Pole: ☐ Log: ☐ Other: |
| Clpbd: ☒ Weathrbd: ☐ Vert: ☐ Wd. Shngl: ☐ Brick: ☐ Stone: ☐ Block: ☐ Metal: ☐ Asbestos: ☐ Vinyl: ☐ Tar Ppr: ☐ | | | Siding material: Clpbd: ☐ Weathrbd. ☐ Vert: ☐ Wd. Shngl: ☐ Brick: ☐ Stone: ☐ Block: ☐ Metal: ☐ Asbestos: ☒ Vinyl: ☐ Tar Ppr: ☐ |
| Brick: ☐ Stone: ☐ Block: ☐ Poured or Stucco: ☐ Tile: ☐ | | | Foundation: Brick: ☐ Stone: ☐ Block: ☐ Poured or Stucco: ☒ Tile: ☐ |
| Gable: ☒ Hipped: ☐ Flat: ☐ Mansard: ☐ Other: | | | Roof: Gable: ☒ Hipped: ☐ Flat: ☐ Mansard: ☐ Other: |
| Asphalt Shngl: ☐ Metal: ☐ Wood Shngl: ☒ Other: | | | Roof Material: Asphalt Shngl: ☒ Metal ☐ Wood Shngl: ☐ Other: |
| Good: ☐ Fair: ☒ Attr: ☐ Vy Attd: ☐ Add., Major: ☒ Minor: ☐ | | | Integrity: Good: ☒ Fair: ☐ Attr: ☐ Vy Attd: ☐ Add., Major: ☐ Minor: ☐ |
| 1700-1799: ☐ 1800-1859: ☐ 1860-1910: ☒ 1910-1945: ☐ | | | Period: 1700-1799: ☐ 1800-1859: ☐ 1860-1910: ☐ 1910-1945: ☒ |
| Bibliography and further notes on Reverse | | | BUILDING 3: or: Note: |
| Surveyed by: | Date: | | BUILDING 4: or: Note: |

IL 422-0465

## ILLINOIS RURAL SURVEY

County: McHenry | Site #: 3113 | Town:

¼: NW | Sec: 20 | TWP: 45N | Range: 9E

Street: 2913 Regner | Street View: ✗

Industrial/Commercial Complex w/3 or more Bldgs.: ☐

FARMSTEAD ☐

House: ✗ 2 Houses: ☐ 1 Major Barn: ☐ 2 Mjr Barns: ☐ 3 Mjr Barns: ☐ Corn Cribs, 1: ☐, 2: ☐, 3+: ☐

Garage: ✗ Mach. Shed: ☐ Grainery: ☐ Smokehouse: ☐ Summer Kitchen: ☐ Silo: ☐ Windmill: ☐

Grain Bins: ☐ Pump House: ☐ Hog Houses: ☐ Chicken Coop: ☐ Outhouse: ☐ Mobile Homes: ☐

Sheds, 1-3: ☐ 3+: ☐ Metal Bldgs: ☐ Comments:



FRAME# 13 | Pres. Funct.: Residence | Same ? ☐

Residence: ✗ Outbuilding: ☐ Public: ☐ Commercial: ☐ Barn: ☐ Industrial: ☐ Structural: ☐ Religious: ☐

Deteriorated: ☐ Abandoned: ☐ Lrg: ☐ Md: ✗ Sml: ☐

1 | 0 | 1 | or: | Stories: 1: ☐ 1-½: ☐ 2: ✗ 2+: ☐

Frame: ☐ Masonry: ☐ Pole: ☐ Log: ☐ Other:

Clpbd: ✗ Weatherbd: ☐ Vert: ☐ Wd. Shngl: ☐ Brick: ☐

Stone: ☐ Block: ☐ Metal: ☐ Asbestos: ☐ Vinyl: ☐ Tar Ppr: ☐ & Stucco

Brick: ☐ Stone: ☐ Block: ☐ Poured or Stucco: ☐ Tile: ☐

Gable: ✗ Hipped: ☐ Flat: ☐ Mansard: ☐ Other:

Asphalt Shngl: ✗ Metal: ☐ Wood Shngl: ☐ Other:

Good: ☐ Fair: ☐ Attr: ✗ Vy Attd: ☐ Add., Major: ✗ Minor: ☐

1700-1799: ☐ 1800-1859: ☐ 1860-1910: ✗ 1910-1945: ☐

Bibliography and further notes on Reverse

Surveyed by: Date:

| BUILDING 2 | |
|---|---|
| FRAME# | Pres. Funct.: Same ? ☐ |
| Original Function | Residence: ☐ Outbuilding: ☐ Public: ☐ Commercial: ☐ Barn: ☐ Industrial: ☐ Structural: ☐ Religious: ☐ |
| Condition/Use/Size | Deteriorated: ☐ Abandoned: ☐ Lrg: ☐ Md: ☐ Sml: ☐ |
| Building TYPE | or: Stories: 1: ☐ 1-½: ☐ 2: ☐ 2+: ☐ |
| Structure | Frame: ☐ Masonry: ☐ Pole: ☐ Log: ☐ Other: |
| Siding material | Clpbd: ☐ Weatherbd: ☐ Vert: ☐ Wd. Shngl: ☐ Brick: ☐ Stone: ☐ Block: ☐ Metal: ☐ Asbestos: ☐ Vinyl: ☐ Tar Ppr: ☐ |
| Foundation | Brick: ☐ Stone: ☐ Block: ☐ Poured or Stucco: ☐ Tile: ☐ |
| Roof | Gable: ☐ Hipped: ☐ Flat: ☐ Mansard: ☐ Other: |
| Roof Material | Asphalt Shngl: ☐ Metal: ☐ Wood Shngl: ☐ Other: |
| Integrity | Good: ☐ Fair: ☐ Attr: ☐ Vy Attd: ☐ Add., Major: ☐ Minor: ☐ |
| Period | 1700-1799: ☐ 1800-1859: ☐ 1860-1910: ☐ 1910-1945: ☐ |
| BUILDING 3 | or: Note: |
| BUILDING 4 | or: Note: |

IL 422-0465

## ILLINOIS RURAL SURVEY

County: McHenry | Site #: 3114 | Town:

¼: NW | Sec: 20 | TWP: 45N | Range: 9E

Street: 2911 Regner | Street View: ✗

Industrial/Commercial Complex w/3 or more Bldgs.: ☐

FARMSTEAD ☐

House: ✗ 2 Houses: ☐ 1 Major Barn: ☐ 2 Mjr Barns: ☐ 3 Mjr Barns: ☐ Corn Cribs, 1: ☐, 2: ☐, 3+: ☐

Garage: ✗ Mach. Shed: ☐ Grainery: ☐ Smokehouse: ☐ Summer Kitchen: ☐ Silo: ☐ Windmill: ☐

Grain Bins: ☐ Pump House: ☐ Hog Houses: ☐ Chicken Coop: ☐ Outhouse: ☐ Mobile Homes: ☐

Sheds, 1-3: ☐ 3+: ☐ Metal Bldgs: ☐ Comments:



FRAME# 13 | Pres. Funct.: Res | Same ? ☐

Residence: ✗ Outbuilding: ☐ Public: ☐ Commercial: ☐ Barn: ☐ Industrial: ☐ Structural: ☐ Religious: ☐

Deteriorated: ☐ Abandoned: ☐ Lrg: ☐ Md: ✗ Sml: ☐

1 | 0 | 2 | or: | Stories: 1: ☐ 1-½: ☐ 2: ✗ 2+: ☐

Frame: ✗ Masonry: ☐ Pole: ☐ Log: ☐ Other:

Clpbd: ☐ Weatherbd: ✗ Vert: ☐ Wd. Shngl: ☐ Brick: ☐

Stone: ☐ Block: ☐ Metal: ☐ Asbestos: ☐ Vinyl: ☐ Tar Ppr: ☐

Brick: ☐ Stone: ☐ Block: ☐ Poured or Stucco: ☐ Tile: ☐

Gable: ✗ Hipped: ☐ Flat: ☐ Mansard: ☐ Other:

Asphalt Shngl: ✗ Metal: ☐ Wood Shngl: ☐ Other:

Good: ✗ Fair: ☐ Attr: ☐ Vy Attd: ☐ Add., Major: ✗ Minor: ☐

1700-1799: ☐ 1800-1859: ☐ 1860-1910: ✗ 1910-1945: ☐

Bibliography and further notes on Reverse

Surveyed by: Date:

| BUILDING 2 | |
|---|---|
| FRAME# | Pres. Funct.: Same ? ☐ |
| Original Function | Residence: ☐ Outbuilding: ☐ Public: ☐ Commercial: ☐ Barn: ☐ Industrial: ☐ Structural: ☐ Religious: ☐ |
| Condition/Use/Size | Deteriorated: ☐ Abandoned: ☐ Lrg: ☐ Md: ☐ Sml: ☐ |
| Building TYPE | or: Stories: 1: ☐ 1-½: ☐ 2: ☐ 2+: ☐ |
| Structure | Frame: ☐ Masonry: ☐ Pole: ☐ Log: ☐ Other: |
| Siding material | Clpbd: ☐ Weatherbd: ☐ Vert: ☐ Wd. Shngl: ☐ Brick: ☐ Stone: ☐ Block: ☐ Metal: ☐ Asbestos: ☐ Vinyl: ☐ Tar Ppr: ☐ |
| Foundation | Brick: ☐ Stone: ☐ Block: ☐ Poured or Stucco: ☐ Tile: ☐ |
| Roof | Gable: ☐ Hipped: ☐ Flat: ☐ Mansard: ☐ Other: |
| Roof Material | Asphalt Shngl: ☐ Metal: ☐ Wood Shngl: ☐ Other: |
| Integrity | Good: ☐ Fair: ☐ Attr: ☐ Vy Attd: ☐ Add., Major: ☐ Minor: ☐ |
| Period | 1700-1799: ☐ 1800-1859: ☐ 1860-1910: ☐ 1910-1945: ☐ |
| BUILDING 3 | or: Note: |
| BUILDING 4 | or: Note: |

IL 422-0465

## ILLINOIS RURAL SURVEY

County: McHenry | Site #: 3115 | Town:
Qr: NW | Sec: 20 | TWP: 45N | Range: 9E
Street: 2907 Regner | Street View: ✓
Industrial/Commercial Complex w/3 or more Bldgs.: ☐

FARMSTEAD ☐
House: ☒ 2 Houses: ☐ 1 Major Barn: ☐ 2 Mjr Barns: ☐ 3 Mjr Barns: ☐ Corn Crib, 1: ☐, 2: ☐, 3+: ☐
Garage: ☒ Mach. Shed: ☐ Granary: ☐ Smokehouse: ☐ Summer Kitchen: ☐ Silo: ☐ Windmill: ☐
Grain Bins: ☐ Pump House: ☐ Hog Houses: ☐ Chicken Coop: ☐ Outhouse: ☐ Mobile Homes: ☐
Sheds, 1-3: ☐ 3+: ☐ Metal Bldgs: ☐ Comments:



PHOTO HERE

FRAME# N | Pres. Funct.: | Same ? ☐
Residence: ☒ Outbuilding: ☐ Public: ☐ Commercial: ☐ Barn: ☐ Industrial: ☐ Structural: ☐ Religious: ☐
Deteriorated: ☐ Abandoned: ☐ Lrg: ☒ Md: ☐ Sml: ☐
or: | Stories, 1: ☐ 1-½: ☐ 2: ☒ 2+: ☐
Frame: ☐ Masonry: ☒ Pole: ☐ Log: ☐ Other:
Clpbd: ☐ Weathrbd: ☐ Vert: ☐ Wd. Shngl: ☐ Brick: ☒
Stone: ☐ Block: ☐ Metal: ☐ Asbestos: ☐ Vinyl: ☐ Tar Ppr: ☐
Brick: ☐ Stone: ☐ Block: ☐ Poured or Stucco: ☐ Tile: ☐
Gable: ☒ Hipped: ☐ Flat: ☐ Mansard: ☐ Other:
Asphalt Shngl: ☐ Metal: ☐ Wood Shngl: ☐ Other: Tile
Good: ☒ Fair: ☐ Altr: ☐ Vy Altd: ☐ Add., Major: ☐ Minor: ☐
1700-1799: ☐ 1800-1859: ☐ 1860-1910: ☐ 1910-1945: ☒

Bibliography and further notes on Reverse

Surveyed by: Date:

| #1 BUILDING 2# | FRAME# | Pres. Funct.: | Same ? ☐ |
|---|---|---|---|
| Original Function | Residence ☐ Outbuilding ☐ Public: ☐ Commercial ☐ Barn ☐ Industrial ☐ Structural: ☐ Religious: ☐ | | |
| Condition/use/size | Deteriorated ☐ Abandoned: ☐ Lrg ☐ Md ☐ Sm ☐ | | |
| Building TYPE | or: | Stories, 1: ☐ 1-½: ☐ 2: ☐ 2+: ☐ | |
| Structure | Frame: ☐ Masonry: ☐ Pole ☐ Log ☐ Other: | | |
| Siding material | Clpbd: ☐ Weathrbd: ☐ Vert: ☐ Wd. Shngl: ☐ Brick: ☐ Stone: ☐ Block: ☐ Metal: ☐ Asbestos: ☐ Vinyl: ☐ Tar Ppr: ☐ | | |
| Foundation | Brick: ☐ Stone: ☐ Block: ☐ Poured or Stucco: ☐ Tile: ☐ | | |
| Roof | Gable: ☐ Hipped: ☐ Flat: ☐ Mansard ☐ Other: | | |
| Roof Material | Asphalt Shngl: ☐ Metal: ☐ Wood Shngl: ☐ Other: | | |
| Integrity | Good: ☐ Fair: ☐ Altr: ☐ Vy Altd: ☐ Add., Major: ☐ Minor: ☐ | | |
| Period | 1700-1799: ☐ 1800-1859: ☐ 1860-1910: ☐ 1910-1945: ☐ | | |
| BUILDING 3 | or: | Note: | |
| BUILDING 4 | or: | Note: | |

IL 422-0465

## ILLINOIS RURAL SURVEY

County: McHenry | Site #: 3116 | Town:
Qr: NW | Sec: 20 | TWP: 45N | Range: 9E
Street: 2903 Regner | Street View: ✓
Industrial/Commercial Complex w/3 or more Bldgs.: ☐

FARMSTEAD ☐
House: ☒ 2 Houses: ☐ 1 Major Barn: ☐ 2 Mjr Barns: ☐ 3 Mjr Barns: ☐ Corn Crib, 1: ☐, 2: ☐, 3+: ☐
Garage: ☒ Mach. Shed: ☐ Granary: ☐ Smokehouse: ☐ Summer Kitchen: ☐ Silo: ☐ Windmill: ☐
Grain Bins: ☐ Pump House: ☐ Hog Houses: ☐ Chicken Coop: ☐ Outhouse: ☐ Mobile Homes: ☐
Sheds, 1-3: ☐ 3+: ☐ Metal Bldgs: ☐ Comments: Carriage house w/ Nbs.



PHOTO (Additional photos on back)

FRAME# 15 | Pres. Funct.: Residence | Same ? ☐
Residence: ☒ Outbuilding: ☐ Public: ☐ Commercial: ☐ Barn: ☐ Industrial: ☐ Structural: ☐ Religious: ☐
Deteriorated: ☐ Abandoned: ☐ Lrg: ☒ Md: ☐ Sml: ☐
or: | Stories, 1: ☐ 1-½: ☐ 2: ☒ 2+: ☐
Frame: ☐ Masonry: ☒ Pole: ☐ Log: ☐ Other:
Clpbd: ☐ Weathrbd: ☐ Vert: ☐ Wd. Shngl: ☐ Brick: ☒
Stone: ☐ Block: ☐ Metal: ☐ Asbestos: ☐ Vinyl: ☐ Tar Ppr: ☐
Brick: ☐ Stone: ☐ Block: ☐ Poured or Stucco: ☐ Tile: ☐
Gable: ☐ Hipped: ☒ Flat: ☐ Mansard: ☐ Other:
Asphalt Shngl: ☒ Metal: ☐ Wood Shngl: ☐ Other: Tile
Good: ☒ Fair: ☐ Altr: ☐ Vy Altd: ☐ Add., Major: ☐ Minor: ☐
1700-1799: ☐ 1800-1859: ☐ 1860-1910: ☐ 1910-1945: ☒
Roof may have been tile

Bibliography and further notes on Reverse

Surveyed by: Date:

| #1 BUILDING 2# | FRAME# 16 | Pres. Funct.: Barn | Same ? ☐ |
|---|---|---|---|
| Original Function | Residence ☐ Outbuilding ☐ Public: ☐ Commercial ☐ Barn ☐ Industrial ☐ Structural: ☐ Religious: ☐ | | |
| Condition/use/size | Deteriorated ☐ Abandoned: ☐ Lrg: ☒ Md ☐ Sm ☐ | | |
| Building TYPE | 1 0 4 or: | Stories, 1: ☐ 1-½: ☐ 2: ☒ 2+: ☐ | |
| Structure | Frame ☐ Masonry: ☒ Pole ☐ Log ☐ Other: | | |
| Siding material | Clpbd: ☐ Weathrbd: ☐ Vert: ☐ Wd. Shngl: ☐ Brick: ☒ Stone: ☐ Block: ☐ Metal: ☐ Asbestos: ☐ Vinyl: ☐ Tar Ppr: ☐ | | |
| Foundation | Brick: ☐ Stone: ☐ Block: ☐ Poured or Stucco: ☐ Tile: ☐ | | |
| Roof | Gable: ☐ Hipped: ☒ Flat: ☐ Mansard: ☐ Other: | | |
| Roof Material | Asphalt Shngl: ☐ Metal: ☐ Wood Shngl: ☐ Other: Tile | | |
| Integrity | Good: ☒ Fair: ☐ Altr: ☐ Vy Altd: ☐ Add., Major: ☐ Minor: ☐ | | |
| Period | 1700-1799: ☐ 1800-1859: ☐ 1860-1910: ☐ 1910-1945: ☒ | | |
| BUILDING 3 | or: | Note: | |
| BUILDING 4 | or: | Note: | |

IL 422-0465



## ILLINOIS RURAL SURVEY

County: McHenry | Site #: 3117 | Town:

¼: NW | Sec: 20 | TWP: 45N | Range: 9E

Street: 2813 Regner | Street View: X

Industrial/Commercial Complex w/3 or more Bldgs: ☐

FARMSTEAD ☐

House: ☐ 2 Houses: ☐ 1 Major Barn: ☐ 2 Mjr Barns: ☐ 3 Mjr Barns: ☐ Corn Cribs, 1: ☐, 2: ☐, 3+: ☐

Garage: X Mach. Shed ☐ Grainery: ☐ Smokehouse: ☐ Summer Kitchen ☐ Silo: ☐ Windmill ☐

Grain Bins: ☐ Pump House: ☐ Hog Houses: ☐ Chicken Coop: ☐ Outhouse: ☐ Mobile Homes: ☐

Sheds, 1-3: ☐ 3+: ☐ Metal Bldgs: ☐ Comments:



| | | | |
|---|---|---|---|
| FRAME# 17 | Pres. Funct.: ____ Same ? ☐ | ■1 BUILDING 2■ | FRAME# 17 Pres. Funct.: Res Same ? ☐ |
| Residence: ☐ Outbuilding: ☐ Public: ☐ Commercial: ☐ Barn: ☐ Industrial: ☐ Structural: ☐ Religious: ☐ | | Original Function | Residence: ☐ Outbuilding: ☐ Public: ☐ Commercial: ☐ Barn: ☐ Industrial: ☐ Structural: ☐ Religious: ☐ |
| Deteriorated: ☐ Abandoned: ☐ Lrg ☐ Md ☐ Sml ☐ | | Condition/Use/size | Deteriorated: ☐ Abandoned: ☐ Lrg ☐ Md ☐ Sm ☐ |
| or: Stories, 1: ☐ 1-½: ☐ 2: ☐ 2+: ☐ | | Building TYPE | or: Stories, 1: ☐ 1-½: X 2: ☐ 2+: ☐ |
| Frame: ☐ Masonry: ☐ Pole: ☐ Log: ☐ Other: | | Structure | Frame: ☐ Masonry: ☐ Pole: ☐ Log: ☐ Other: |
| Clpbd: ☐ Weathrbd: ☐ Vert: ☐ Wd. Shngl: ☐ Brick: ☐ Stone: ☐ Block: ☐ Metal: ☐ Asbestos: ☐ Vinyl: ☐ Tar Ppr: ☐ STUCCO | | Siding material | Clpbd: ☐ Weathrbd: ☐ Vert: ☐ Wd. Shngl: ☐ Brick: ☐ Stone: ☐ Block: ☐ Metal: X Asbestos: ☐ Vinyl: ☐ Tar Ppr: ☐ |
| Brick: ☐ Stone: ☐ Block: ☐ Poured or Stucco: ☐ Tile: ☐ | | Foundation | Brick: ☐ Stone: ☐ Block: ☐ Poured or Stucco: ☐ Tile: ☐ |
| Gable: ☐ Hipped: ☐ Flat: X Mansard: ☐ Other: | | Roof | Gable: X Hipped: ☐ Flat: ☐ Mansard: ☐ Other: |
| Asphalt Shngl: ☐ Metal: ☐ Wood Shngl: ☐ Other: | | Roof Material | Asphalt Shngl: X Metal: ☐ Wood Shngl: ☐ Other: |
| Good: X Fair: ☐ Altr: ☐ Vy Atld: ☐ Add., Major: ☐ Minor: ☐ | | Integrity | Good: ☐ Fair: X Altr: ☐ Vy Atld: ☐ Add., Major: ☐ Minor: ☐ |
| 1700-1799: ☐ 1800-1859: ☐ 1860-1910: ☐ 1910-1945: X | | Period | 1700-1799: ☐ 1800-1859: ☐ 1860-1910: ☐ 1910-1945: ☐ |
| Bibliography and further notes on Reverse | | BUILDING 3 | or: Note: |
| Surveyed by: ____ Date: ____ | | BUILDING 4 | or: Note: |

IL 422-0455

## ILLINOIS RURAL SURVEY

County: McHenry | Site #: 3118 | Town:

¼: NW | Sec: 20 | TWP: 45N | Range: 9E

Street: 2807 Regner | Street View: X

Industrial/Commercial Complex w/3 or more Bldgs: ☐

FARMSTEAD ☐

House: X 2 Houses: ☐ 1 Major Barn: ☐ 2 Mjr Barns: ☐ 3 Mjr Barns: ☐ Corn Cribs, 1: ☐, 2: ☐, 3+: ☐

Garage: X Mach. Shed ☐ Grainery: ☐ Smokehouse: ☐ Summer Kitchen: ☐ Silo: ☐ Windmill: ☐

Grain Bins: ☐ Pump House: ☐ Hog Houses: ☐ Chicken Coop: ☐ Outhouse: ☐ Mobile Homes: ☐

Sheds, 1-3: ☐ 3+: ☐ Metal Bldgs: ☐ Comments: Barn/Carriage house see app above

| | | | |
|---|---|---|---|
| FRAME# 18 | Pres. Funct.: ____ Same ? ☐ | ■1 BUILDING 2■ | FRAME# Pres. Funct.: ____ Same ? ☐ |
| Residence: ☐ Outbuilding: ☐ Public: ☐ Commercial: ☐ Barn: ☐ Industrial: ☐ Structural: ☐ Religious: ☐ | | Original Function | Residence: ☐ Outbuilding: ☐ Public: ☐ Commercial: ☐ Barn: ☐ Industrial: ☐ Structural: ☐ Religious: ☐ |
| Deteriorated: ☐ Abandoned: ☐ Lrg ☐ Md ☐ Sml ☐ | | Condition/Use/size | Deteriorated: ☐ Abandoned: ☐ Lrg ☐ Md ☐ Sm ☐ |
| 1 0 1 or: 103 Stories, 1: ☐ 1-½: ☐ 2: X 2+: ☐ | | Building TYPE | or: Stories, 1: ☐ 1-½: ☐ 2: ☐ 2+: ☐ |
| Frame: ☐ Masonry: ☐ Pole: ☐ Log: ☐ Other: | | Structure | Frame: ☐ Masonry: ☐ Pole: ☐ Log: ☐ Other: |
| Clpbd: X Weathrbd: ☐ Vert: ☐ Wd. Shngl: ☐ Brick: ☐ Stone: ☐ Block: ☐ Metal: ☐ Asbestos: ☐ Vinyl: ☐ Tar Ppr: ☐ | | Siding material | Clpbd: ☐ Weathrbd: ☐ Vert: ☐ Wd. Shngl: ☐ Brick: ☐ Stone: ☐ Block: ☐ Metal: ☐ Asbestos: ☐ Vinyl: ☐ Tar Ppr: ☐ |
| Brick: ☐ Stone: ☐ Block: ☐ Poured or Stucco: ☐ Tile: ☐ | | Foundation | Brick: ☐ Stone: ☐ Block: ☐ Poured or Stucco: ☐ Tile: ☐ |
| Gable: X Hipped: ☐ Flat: ☐ Mansard: ☐ Other: | | Roof | Gable: ☐ Hipped: ☐ Flat: ☐ Mansard: ☐ Other: |
| Asphalt Shngl: X Metal: ☐ Wood Shngl: ☐ Other: | | Roof Material | Asphalt Shngl: ☐ Metal: ☐ Wood Shngl: ☐ Other: |
| Good: X Fair: ☐ Altr: ☐ Vy Atld: ☐ Add., Major: ☐ Minor: X | | Integrity | Good: ☐ Fair: ☐ Altr: ☐ Vy Atld: ☐ Add., Major: ☐ Minor: ☐ |
| 1700-1799: ☐ 1800-1859: ☐ 1860-1910: X 1910-1945: ☐ | | Period | 1700-1799: ☐ 1800-1859: ☐ 1860-1910: ☐ 1910-1945: ☐ |
| Bibliography and further notes on Reverse | | BUILDING 3 | or: Note: |
| Surveyed by: ____ Date: ____ | | BUILDING 4 | or: Note: |

IL 422-0455

House on left is prob. older "Prairie School" style.
Not much visible on house on right

Gates have a plaque that says "Breezy Spot"

## ILLINOIS RURAL SURVEY



County: McHenry | Site #: 3119 | Town:
Qr: NW | Sec: 20 | TWP: 45N | Range: 9E
Street: 2721 Regner | Street View: ✓
Industrial/Commercial Complex w/3 or more Bldgs.: ☐

FARMSTEAD ☐
House: ✓ 2 Houses: ☐ 1 Major Barn: ☐ 2 Mjr Barns: ☐ 3 Mjr Barns: ☐ Corn Cribs, 1: ☐, 2: ☐, 3+: ☐
Garage: ✓ Mach. Shed: ☐ Granary: ☐ Smokehouse: ☐ Summer Kitchen: ☐ Silo: ☐ Windmill: ☐
Grain Bins: ☐ Pump House: ☐ Hog Houses: ☐ Chicken Coop: ☐ Outhouse: ☐ Mobile Homes: ☐
Sheds, 1-3: ☐ 3+: ☐ Metal Bldgs: ☐ Comments:

| BUILDING 1 | BUILDING 2 |
|---|---|
| FRAME# 19 | FRAME# |
| Pres. Funct.: Res | Pres. Funct.: ____ Same ? ☐ |
| Same ? ☐ | |
| Residence: ✓ Outbuilding: ☐ Public: ☐ Commercial: ☐ Barn: ☐ Industrial: ☐ Structural: ☐ Religious: ☐ | Original Function: Residence: ☐ Outbuilding: ☐ Public: ☐ Commercial: ☐ Barn: ☐ Industrial: ☐ Structural: ☐ Religious: ☐ |
| Deteriorated: ☐ Abandoned: ☐ Lrg: ☐ Md: ✓ Sml: ☐ | Condition/Usable: Deteriorated: ☐ Abandoned: ☐ Lrg: ☐ Md: ☐ Sm: ☐ |
| 1108 or: Stories, 1: ☐ 1-½: ☐ 2: ✓ 2+: ☐ | Building TYPE: or: Stories, 1: ☐ 1-½: ☐ 2: ☐ 2+: ☐ |
| Frame: ✓ Masonry: ☐ Pole: ☐ Log: ☐ Other: | Structure: Frame: ☐ Masonry: ☐ Pole: ☐ Log: ☐ Other: |
| Clpbd: ☐ Weatherbd: ☐ Vert: ☐ Wd. Shngl: ☐ Brick: ✓ Stone: ☐ Block: ☐ Metal: ✓ Asbestos: ☐ Vinyl: ☐ Tar Ppr: ☐ | Siding material: Clpbd: ☐ Weatherbd: ☐ Vert: ☐ Wd. Shngl: ☐ Brick: ☐ Stone: ☐ Block: ☐ Metal: ☐ Asbestos: ☐ Vinyl: ☐ Tar Ppr: ☐ |
| Brick: ☐ Stone: ☐ Block: ☐ Poured or Stucco: ✓ Tile: ☐ | Foundation: Brick: ☐ Stone: ☐ Block: ☐ Poured or Stucco: ☐ Tile: ☐ |
| Gable: ✓ Hipped: ☐ Flat: ☐ Mansard: ☐ Other: | Roof: Gable: ☐ Hipped: ☐ Flat: ☐ Mansard: ☐ Other: |
| Asphalt Shngl: ✓ Metal: ☐ Wood Shngl: ☐ Other: | Roof Material: Asphalt Shngl: ☐ Metal: ☐ Wood Shngl: ☐ Other: |
| Good: ☐ Fair: ✓ Altr: ☐ Vy Altd: ☐ Add., Major: ☐ Minor: ☐ | Integrity: Good: ☐ Fair: ☐ Altr: ☐ Vy Altd: ☐ Add., Major: ☐ Minor: ☐ |
| 1700-1799: ☐ 1800-1859: ☐ 1860-1910: ☐ 1910-1945: ✓ | Period: 1700-1799: ☐ 1800-1859: ☐ 1860-1910: ☐ 1910-1945: ☐ |
| Bibliography and further notes on Reverse | BUILDING 3: or: Note: |
| Surveyed by ____ Date: ____ | BUILDING 4: or: Note: |

IL 422-0465

## ILLINOIS RURAL SURVEY



County: McHenry | Site #: 3120 | Town:
Qr: NW | Sec: 20 | TWP: 45N | Range: 9E
Street: 2713 Regner | Street View: ✓
Industrial/Commercial Complex w/3 or more Bldgs.: ☐

FARMSTEAD ☐
House: ✓ 2 Houses: ☐ 1 Major Barn: ☐ 2 Mjr Barns: ☐ 3 Mjr Barns: ☐ Corn Cribs, 1: ☐, 2: ☐, 3+: ☐
Garage: ✓ Mach. Shed: ☐ Granary: ☐ Smokehouse: ☐ Summer Kitchen: ☐ Silo: ☐ Windmill: ☐
Grain Bins: ☐ Pump House: ☐ Hog Houses: ☐ Chicken Coop: ☐ Outhouse: ☐ Mobile Homes: ☐
Sheds, 1-3: ☐ 3+: ☐ Metal Bldgs: ☐ Comments:

| BUILDING 1 | BUILDING 2 |
|---|---|
| FRAME# 20 | FRAME# |
| Pres. Funct.: Res | Pres. Funct.: ____ Same ? ☐ |
| Same ? ☐ | |
| Residence: ✓ Outbuilding: ☐ Public: ☐ Commercial: ☐ Barn: ☐ Industrial: ☐ Structural: ☐ Religious: ☐ | Original Function: Residence: ☐ Outbuilding: ☐ Public: ☐ Commercial: ☐ Barn: ☐ Industrial: ☐ Structural: ☐ Religious: ☐ |
| Deteriorated: ☐ Abandoned: ☐ Lrg: ☐ Md: ☐ Sml: ☐ | Condition/Usable: Deteriorated: ☐ Abandoned: ☐ Lrg: ☐ Md: ☐ Sm: ☐ |
| or: Stories, 1: ✓ 1-½: ☐ 2: ☐ 2+: ☐ | Building TYPE: or: Stories, 1: ☐ 1-½: ☐ 2: ☐ 2+: ☐ |
| Frame: ☐ Masonry: ☐ Pole: ☐ Log: ☐ Other: | Structure: Frame: ☐ Masonry: ☐ Pole: ☐ Log: ☐ Other: |
| Clpbd: ☐ Weatherbd: ✓ Vert: ☐ Wd. Shngl: ☐ Brick: ☐ Stone: ☐ Block: ☐ Metal: ☐ Asbestos: ☐ Vinyl: ☐ Tar Ppr: ☐ | Siding material: Clpbd: ☐ Weatherbd: ☐ Vert: ☐ Wd. Shngl: ☐ Brick: ☐ Stone: ☐ Block: ☐ Metal: ☐ Asbestos: ☐ Vinyl: ☐ Tar Ppr: ☐ |
| Brick: ☐ Stone: ☐ Block: ✓ Poured or Stucco: ☐ Tile: ☐ | Foundation: Brick: ☐ Stone: ☐ Block: ☐ Poured or Stucco: ☐ Tile: ☐ |
| Gable: ✓ Hipped: ☐ Flat: ☐ Mansard: ☐ Other: | Roof: Gable: ☐ Hipped: ☐ Flat: ☐ Mansard: ☐ Other: |
| Asphalt Shngl: ✓ Metal: ☐ Wood Shngl: ☐ Other: | Roof Material: Asphalt Shngl: ☐ Metal: ☐ Wood Shngl: ☐ Other: |
| Good: ☐ Fair: ✓ Altr: ☐ Vy Altd: ☐ Add., Major: ☐ Minor: ☐ | Integrity: Good: ☐ Fair: ☐ Altr: ☐ Vy Altd: ☐ Add., Major: ☐ Minor: ☐ |
| 1700-1799: ☐ 1800-1859: ☐ 1860-1910: ☐ 1910-1945: ✓ | Period: 1700-1799: ☐ 1800-1859: ☐ 1860-1910: ☐ 1910-1945: ☐ |
| Bibliography and further notes on Reverse | BUILDING 3: or: Note: |
| Surveyed by ____ Date: ____ | BUILDING 4: or: Note: |

IL 422-0465

## ILLINOIS RURAL SURVEY

County: McHenry | Site #: 3/21 | Town:
¼: NW | Sec: 20 | TWP: 45N | Range: 9E
Street: 2645 Regner | Street View: N
Industrial/Commercial Complex w/3 or more Bldgs.: ☐

FARMSTEAD ☐
House: ☒ 2 Houses: ☐ 1 Major Barn: ☐ 2 Mjr Barns: ☐ 3 Mjr Barns: ☐ Corn Cribs, 1: ☐, 2: ☐, 3+: ☐
Garage: ☐ Mach. Shed: ☐ Grainery: ☐ Smokehouse: ☐ Summer Kitchen: ☐ Silo: ☐ Windmill: ☐
Grain Bins: ☐ Pump House: ☐ Hog Houses: ☐ Chicken Coop: ☐ Outhouse: ☐ Mobile Homes: ☐
Sheds, 1-3: ☐ 3+: ☐ Metal Bldgs: ☐ Comments: Carriage house w/ residence


PHOTO GOES HERE

PHOTO (Additional photos on back)

| FRAME# 21 | Pres. Funct.: Residence (Vacant) Same ? ☐ | #1 BUILDING 2# | FRAME# 22 | Pres. Funct.: Residence Same ? ☐ |
|---|---|---|---|---|
| Residence: ☐ Outbuilding: ☒ Public: ☐ Commercial: ☐ Barn: ☐ Industrial: ☐ Structural: ☐ Religious: ☐ | | Original Function | Residence: ☐ Outbuilding: ☐ Public: ☐ Commercial: ☐ Barn: ☐ Industrial: ☐ Structural: ☐ Religious: ☐ | |
| Deteriorated: ☐ Abandoned: ☐ Lrg: ☐ Md: ☐ Sml: ☐ | | Condition/use/size | Deteriorated: ☐ Abandoned: ☐ Lrg: ☒ Md: ☐ Sm: ☐ | |
| ' " or: | Stories, 1: ☐ 1-½: ☐ 2: ☒ 2+: ☐ | Building TYPE | or: | Stories, 1: ☐ 1-½: ☐ 2: ☐ 2+: ☒ |
| Frame: ☐ Masonry: ☐ Pole: ☐ Log: ☐ Other: | | Structure | Frame: ☒ Masonry: ☐ Pole: ☐ Log: ☐ Other: | |
| Clpbd: ☒ Weathrbd: ☐ Vert: ☐ Wd. Shngl: ☐ Brick: ☐ Stone: ☐ Block: ☐ Metal: ☐ Asbestos: ☐ Vinyl: ☐ Tar Ppr: ☐ | | Siding material | Clpbd: ☒ Weathrbd: ☐ Vert: ☐ Wd. Shngl: ☐ Brick: ☐ Stone: ☐ Block: ☐ Metal: ☐ Asbestos: ☐ Vinyl: ☐ Tar Ppr: ☐ | |
| Brick: ☐ Stone: ☐ Block: ☐ Poured or Stucco: ☐ Tile: ☐ | | Foundation | Brick: ☐ Stone: ☐ Block: ☐ Poured or Stucco: ☐ Tile: ☐ | |
| Gable: ☒ Hipped: ☐ Flat: ☐ Mansard: ☐ Other: | | Roof | Gable: ☒ Hipped: ☐ Flat: ☐ Mansard: ☐ Other: | |
| Asphalt Shngl: ☒ Metal: ☐ Wood Shngl: ☐ Other: | | Roof Material | Asphalt Shngl: ☒ Metal: ☐ Wood Shngl: ☐ Other: | |
| Good: ☒ Fair: ☐ Altr: ☐ Vy Altd: ☐ Add., Major: ☐ Minor: ☐ | | Integrity | Good: ☒ Fair: ☐ Altr: ☐ Vy Altd: ☐ Add., Major: ☐ Minor: ☐ | |
| 1700-1799: ☐ 1800-1859: ☐ 1860-1910: ☒ 1910-1945: ☒ | | Period | 1700-1799: ☐ 1800-1859: ☐ 1860-1910: ☒ 1910-1945: ☐ | |
| Bibliography and further notes on Reverse | | BUILDING 3 | or: | Note: |
| Surveyed by: ____ Date: ____ | | BUILDING 4 | or: | Note: |

8. 422-0463

## ILLINOIS RURAL SURVEY

County: McHenry | Site #: 3/22 | Town:
¼: NW | Sec: 20 | TWP: 45N | Range: 9E
Street: Regner (2622) | Street View: N
Industrial/Commercial Complex w/3 or more Bldgs.: ☐

FARMSTEAD ☒
House: ☒ 2 Houses: ☒ 1 Major Barn: ☒ 2 Mjr Barns: ☐ 3 Mjr Barns: ☐ Corn Cribs, 1: ☐, 2: ☐, 3+: ☐
Garage: ☐ Mach. Shed: ☐ Grainery: ☐ Smokehouse: ☐ Summer Kitchen: ☐ Silo: ☒ Windmill: ☐
Grain Bins: ☐ Pump House: ☐ Hog Houses: ☐ Chicken Coop: ☐ Outhouse: ☐ Mobile Homes: ☐
Sheds, 1-3: ☐ 3+: ☐ Metal Bldgs: ☒ Comments: HORSE BARNS


PHOTO GOES HERE

PHOTO (Additional photos on back)

| FRAME# 23 | Pres. Funct.: BARN Same ? ☒ | #1 BUILDING 2# | FRAME# 23 | Pres. Funct.: Residence Same ? ☐ |
|---|---|---|---|---|
| Residence: ☐ Outbuilding: ☐ Public: ☐ Commercial: ☐ Barn: ☒ Industrial: ☐ Structural: ☐ Religious: ☐ | | Original Function | Residence: ☒ Outbuilding: ☐ Public: ☐ Commercial: ☐ Barn: ☐ Industrial: ☐ Structural: ☐ Religious: ☐ | |
| Deteriorated: ☐ Abandoned: ☐ Lrg: ☒ Md: ☐ Sml: ☐ | | Condition/use/size | Deteriorated: ☐ Abandoned: ☐ Lrg: ☒ Md: ☐ Sm: ☐ | |
| 20' 5" or: | Stories, 1: ☐ 1-½: ☐ 2: ☐ 2+: ☐ | Building TYPE | 1/100 or: | Stories, 1: ☐ 1-½: ☐ 2: ☒ 2+: ☐ |
| Frame: ☒ Masonry: ☐ Pole: ☐ Log: ☐ Other: | | Structure | Frame: ☐ Masonry: ☐ Pole: ☐ Log: ☐ Other: | |
| Clpbd: ☐ Weathrbd: ☐ Vert: ☒ Wd. Shngl: ☐ Brick: ☐ Stone: ☐ Block: ☐ Metal: ☐ Asbestos: ☐ Vinyl: ☐ Tar Ppr: ☐ | | Siding material | Clpbd: ☐ Weathrbd: ☐ Vert: ☐ Wd. Shngl: ☐ Brick: ☐ Stone: ☐ Block: ☐ Metal: ☐ Asbestos: ☐ Vinyl: ☐ Tar Ppr: ☐ | Stucco or painted brick |
| Brick: ☐ Stone: ☐ Block: ☐ Poured or Stucco: ☐ Tile: ☐ | | Foundation | Brick: ☐ Stone: ☐ Block: ☐ Poured or Stucco: ☐ Tile: ☐ | |
| Gable: ☒ Hipped: ☐ Flat: ☐ Mansard: ☐ Other: | | Roof | Gable: ☒ Hipped: ☐ Flat: ☐ Mansard: ☐ Other: | |
| Asphalt Shngl: ☐ Metal: ☐ Wood Shngl: ☒ Other: | | Roof Material | Asphalt Shngl: ☒ Metal: ☐ Wood Shngl: ☐ Other: | |
| Good: ☒ Fair: ☐ Altr: ☐ Vy Altd: ☐ Add., Major: ☐ Minor: ☐ | | Integrity | Good: ☐ Fair: ☒ Altr: ☐ Vy Altd: ☐ Add., Major: ☐ Minor: ☐ | |
| 1700-1799: ☐ 1800-1859: ☐ 1860-1910: ☐ 1910-1945: ☒ | | Period | 1700-1799: ☐ 1800-1859: ☐ 1860-1910: ☒ 1910-1945: ☐ | |
| Bibliography and further notes on Reverse | | BUILDING 3 | or: | Note: |
| Surveyed by: ____ Date: ____ | | BUILDING 4 | or: | Note: |

8. 422-0465

Other (smaller) residence is post 1945

## ILLINOIS RURAL SURVEY



County: McHenry | Site #: 3123 | Town:
¼: NW | Sec: 20 | TWP: 45N | Range: 9E
Street: Regner | Street View: ✓
Industrial/Commercial Complex w/3 or more Bldgs.: ☐

FARMSTEAD ☐
House: ☐ 2 Houses: ☐ 1 Major Barn: ☐ 2 Mjr Barns: ☐ 3 Mjr Barns: ☐ Corn Cribs, 1: ☐, 2: ☐, 3+: ☐
Garage: ☐ Mach. Shed: ☐ Grainery: ☐ Smokehouse: ☐ Summer Kitchen: ☐ Silo: ☐ Windmill: ☐
Grain Bins: ☐ Pump House: ☐ Hog Houses: ☐ Chicken Coop: ☐ Outhouse: ☐ Mobile Homes: ☐
Sheds, 1-3: ☐ 3+: ☐ Metal Bldgs: ☐ Comments: Carriage house w/o Site
CARRIAGE W/RESIDENCE 3101

| BUILDING 1 | BUILDING 2 |
|---|---|
| FRAME# 24 | FRAME# |
| Pres. Funct.: COTTAGE | Pres. Funct.: |
| Same ? ☐ | Same ? ☐ |
| Residence: ☐ Outbuilding: ☒ Public: ☐ Commercial: ☐ Barn: ☐ Industrial: ☐ Structural: ☐ Religious: ☐ | Residence: ☐ Outbuilding: ☐ Public: ☐ Commercial: ☐ Barn: ☐ Industrial: ☐ Structural: ☐ Religious: ☐ |
| Deteriorated: ☐ Abandoned: ☐ Lrg: ☐ Md: ☒ Sml: ☐ | Deteriorated: ☐ Abandoned: ☐ Lrg: ☐ Md: ☐ Sm: ☐ |
| or: Stories, 1: ☐ 1-½: ☐ 2: ☒ 2+: ☐ | or: Stories, 1: ☐ 1-½: ☐ 2: ☐ 2+: ☐ |
| Frame: ☒ Masonry: ☐ Pole: ☐ Log: ☐ Other: | Frame: ☐ Masonry: ☐ Pole: ☐ Log: ☐ Other: |
| Clpbd: ☐ Weathrbd: ☐ Vert: ☐ Wd. Shngl: ☐ Brick: ☐ Stone: ☐ Block: ☐ Metal: ☐ Asbstos: ☐ Vinyl: ☐ Tar Ppr: ☐ Asbestos over stucco | Clpbd: ☐ Weathrbd: ☐ Vert: ☐ Wd. Shngl: ☐ Brick: ☐ Stone: ☐ Block: ☐ Metal: ☐ Asbstos: ☐ Vinyl: ☐ Tar Ppr: ☐ |
| Brick: ☐ Stone: ☐ Block: ☐ Poured or Stucco: ☐ Tile: ☐ | Brick: ☐ Stone: ☐ Block: ☐ Poured or Stucco: ☐ Tile: ☐ |
| Gable: ☒ Hipped: ☐ Flat: ☐ Mansard: ☐ Other: | Gable: ☐ Hipped: ☐ Flat: ☐ Mansard: ☐ Other: |
| Asphalt Shngl: ☒ Metal: ☐ Wood Shngl: ☐ Other: | Asphalt Shngl: ☐ Metal: ☐ Wood Shngl: ☐ Other: |
| Good: ☐ Fair: ☒ Altr: ☐ Vy Altd: ☐ Add., Major: ☐ Minor: ☐ | Good: ☐ Fair: ☐ Altr: ☐ Vy Altd: ☐ Add., Major: ☐ Minor: ☐ |
| 1700-1799: ☐ 1800-1859: ☐ 1860-1910: ☒ 1910-1945: ☐ | 1700-1799: ☐ 1800-1859: ☐ 1860-1910: ☐ 1910-1945: ☐ |

Bibliography and further notes on Reverse

Surveyed by: _____ Date: _____

| BUILDING 3 | or: Note: |
|---|---|
| BUILDING 4 | or: Note: |

IL 422-0465

## ILLINOIS RURAL SURVEY



County: McHenry | Site #: 3124 | Town:
¼: NW | Sec: 20 | TWP: 45N | Range: 9E
Street: 2919 Wooded Ln | Street View: ✓
Industrial/Commercial Complex w/3 or more Bldgs.: ☐

FARMSTEAD ☐
House: ☒ 2 Houses: ☐ 1 Major Barn: ☐ 2 Mjr Barns: ☐ 3 Mjr Barns: ☐ Corn Cribs, 1: ☐, 2: ☐, 3+: ☐
Garage: ☒ Mach. Shed: ☐ Grainery: ☐ Smokehouse: ☐ Summer Kitchen: ☐ Silo: ☐ Windmill: ☐
Grain Bins: ☐ Pump House: ☐ Hog Houses: ☐ Chicken Coop: ☐ Outhouse: ☐ Mobile Homes: ☐
Sheds, 1-3: ☐ 3+: ☐ Metal Bldgs: ☐ Comments:

| BUILDING 1 | BUILDING 2 |
|---|---|
| FRAME# 25 | FRAME# |
| Pres. Funct.: Residence | Pres. Funct.: |
| Same ? ☐ | Same ? ☐ |
| Residence: ☒ Outbuilding: ☐ Public: ☐ Commercial: ☐ Barn: ☐ Industrial: ☐ Structural: ☐ Religious: ☐ | Residence: ☐ Outbuilding: ☐ Public: ☐ Commercial: ☐ Barn: ☐ Industrial: ☐ Structural: ☐ Religious: ☐ |
| Deteriorated: ☐ Abandoned: ☐ Lrg: ☐ Md: ☒ Sml: ☐ | Deteriorated: ☐ Abandoned: ☐ Lrg: ☐ Md: ☐ Sm: ☐ |
| 1107 or: Stories, 1: ☒ 1-½: ☐ 2: ☐ 2+: ☐ | or: Stories, 1: ☐ 1-½: ☐ 2: ☐ 2+: ☐ |
| Frame: ☐ Masonry: ☐ Pole: ☐ Log: ☐ Other: | Frame: ☐ Masonry: ☐ Pole: ☐ Log: ☐ Other: |
| Clpbd: ☒ Weathrbd: ☐ Vert: ☐ Wd. Shngl: ☐ Brick: ☐ Stone: ☐ Block: ☐ Metal: ☐ Asbstos: ☐ Vinyl: ☐ Tar Ppr: ☐ | Clpbd: ☐ Weathrbd: ☐ Vert: ☐ Wd. Shngl: ☐ Brick: ☐ Stone: ☐ Block: ☐ Metal: ☐ Asbstos: ☐ Vinyl: ☐ Tar Ppr: ☐ |
| Brick: ☐ Stone: ☐ Block: ☐ Poured or Stucco: ☒ Tile: ☐ | Brick: ☐ Stone: ☐ Block: ☐ Poured or Stucco: ☐ Tile: ☐ |
| Gable: ☒ Hipped: ☐ Flat: ☐ Mansard: ☐ Other: | Gable: ☐ Hipped: ☐ Flat: ☐ Mansard: ☐ Other: |
| Asphalt Shngl: ☒ Metal: ☐ Wood Shngl: ☐ Other: | Asphalt Shngl: ☐ Metal: ☐ Wood Shngl: ☐ Other: |
| Good: ☒ Fair: ☐ Altr: ☐ Vy Altd: ☐ Add., Major: ☒ Minor: ☐ | Good: ☐ Fair: ☐ Altr: ☐ Vy Altd: ☐ Add., Major: ☐ Minor: ☐ |
| 1700-1799: ☐ 1800-1859: ☐ 1860-1910: ☐ 1910-1945: ☒ | 1700-1799: ☐ 1800-1859: ☐ 1860-1910: ☐ 1910-1945: ☐ |

Bibliography and further notes on Reverse

Surveyed by: _____ Date: _____

| BUILDING 3 | or: Note: |
|---|---|
| BUILDING 4 | or: Note: |

IL 422-0465

## ILLINOIS RURAL SURVEY

County: Gallatin | Site #: 3125 | Town:
¼: NW | Sec: 20 | TWP: 4S | Range: 9E
Street: 610 Regner | Street View: ✓
Industrial/Commercial Complex w/3 or more Bldgs.: ☐

FARMSTEAD ☐
House: ✓ 2 Houses: ☐ 1 Major Barn: ☐ 2 Mjr Barns: ☐ 3 Mjr Barns: ☐ Corn Cribs, 1: ☐, 2: ☐, 3+: ☐
Garage: ✓ Mach. Shed: ☐ Granary: ☐ Smokehouse: ☐ Summer Kitchen: ☐ Silo: ☐ Windmill: ☐
Grain Bins: ☐ Pump House: ☐ Hog Houses: ☐ Chicken Coop: ☐ Outhouse: ☐ Mobile Homes: ☐
Sheds, 1-3: ☐ 3+: ☐ Metal Bldgs: ☐ Comments:



PHOTO (Additional photos on back)

FRAME# 26 | Pres. Funct.: Res | Same ? ☐
Residence: ☐ Outbuilding: ☐ Public: ☐ Commercial: ☐ Barn: ☐ Industrial: ☐ Structural: ☐ Religious: ☐
Deteriorated: ☐ Abandoned: ☐ Lrg: ☐ Md: ☐ Sml: ☐
1107 | or: | Stories, 1: ☐ 1-½: ☐ 2: ✓ 2+: ☐
Frame: ☐ Masonry: ☐ Pole: ☐ Log: ☐ Other:
Clpbd: ☐ Weatherbd: ☐ Vert: ☐ Wd. Shngl: ☐ Brick: ☐
Stone: ☐ Block: ☐ Metal: ✓ Asbestos: ☐ Vinyl: ☐ Tar Ppr: ☐
Brick: ☐ Stone: ☐ Block: ✓ Poured or Stucco: ☐ Tile: ☐
Gable: ✓ Hipped: ☐ Flat: ☐ Mansard: ☐ Other:
Asphalt Shngl: ✓ Metal: ☐ Wood Shngl: ☐ Other:
Good: ☐ Fair: ✓ Alt: ☐ Vy Alt: ☐ Add., Major: ☐ Minor: ☐
1700-1799: ☐ 1800-1859: ☐ 1860-1910: ☐ 1910-1945: ✓

Bibliography and further notes on Reverse

Surveyed by: Date:

| BUILDING 2 | FRAME# | Pres. Funct.: | Same ? ☐ |
|---|---|---|---|
| Original Function | Residence: ☐ Outbuilding: ☐ Public: ☐ Commercial: ☐ Barn: ☐ Industrial: ☐ Structural: ☐ Religious: ☐ | | |
| Condition/use/size | Deteriorated: ☐ Abandoned: ☐ Lrg: ☐ Md: ☐ Sm: ☐ | | |
| Building TYPE | | or: | Stories, 1: ☐ 1-½: ☐ 2: ☐ 2+: ☐ |
| Structure | Frame: ☐ Masonry: ☐ Pole: ☐ Log: ☐ Other: | | |
| Siding material | Clpbd: ☐ Weatherbd: ☐ Vert: ☐ Wd. Shngl: ☐ Brick: ☐ Stone: ☐ Block: ☐ Metal: ☐ Asbestos: ☐ Vinyl: ☐ Tar Ppr: ☐ | | |
| Foundation | Brick: ☐ Stone: ☐ Block: ☐ Poured or Stucco: ☐ Tile: ☐ | | |
| Roof | Gable: ☐ Hipped: ☐ Flat: ☐ Mansard: ☐ Other: | | |
| Roof Material | Asphalt Shngl: ☐ Metal: ☐ Wood Shngl: ☐ Other: | | |
| Integrity | Good: ☐ Fair: ☐ Alt: ☐ Vy Alt: ☐ Add., Major: ☐ Minor: ☐ | | |
| Period | 1700-1799: ☐ 1800-1859: ☐ 1860-1910: ☐ 1910-1945: ☐ | | |
| BUILDING 3 | | or: | Note: |
| BUILDING 4 | | or: | Note: |

IL 422-0465

## ILLINOIS RURAL SURVEY

County: Gallatin | Site #: 3126 | Town:
¼: NW | Sec: 20 | TWP: 4S | Range: 9E
Street: 612 Regner | Street View: ✓
Industrial/Commercial Complex w/3 or more Bldgs.: ☐

FARMSTEAD ☐
House: ✓ 2 Houses: ☐ 1 Major Barn: ☐ 2 Mjr Barns: ☐ 3 Mjr Barns: ☐ Corn Cribs, 1: ☐, 2: ☐, 3+: ☐
Garage: ✓ Mach. Shed: ☐ Granary: ☐ Smokehouse: ☐ Summer Kitchen: ☐ Silo: ☐ Windmill: ☐
Grain Bins: ☐ Pump House: ☐ Hog Houses: ☐ Chicken Coop: ☐ Outhouse: ☐ Mobile Homes: ☐
Sheds, 1-3: ☐ 3+: ☐ Metal Bldgs: ☐ Comments:



FRAME# 27 | Pres. Funct.: Res | Same ? ☐
Residence: ✓ Outbuilding: ☐ Public: ☐ Commercial: ☐ Barn: ☐ Industrial: ☐ Structural: ☐ Religious: ☐
Deteriorated: ☐ Abandoned: ☐ Lrg: ☐ Md: ✓ Sml: ✓
1104 | or: | Stories, 1: ☐ 1-½: ☐ 2: ✓ 2+: ☐
Frame: ✓ Masonry: ☐ Pole: ☐ Log: ☐ Other:
Clpbd: ☐ Weatherbd: ☐ Vert: ☐ Wd. Shngl: ☐ Brick: ☐
Stone: ☐ Block: ☐ Metal: ✓ Asbestos: ☐ Vinyl: ☐ Tar Ppr: ☐
Brick: ☐ Stone: ☐ Block: ✓ Poured or Stucco: ✓ Tile: ☐
Gable: ☐ Hipped: ✓ Flat: ☐ Mansard: ☐ Other:
Asphalt Shngl: ✓ Metal: ☐ Wood Shngl: ☐ Other:
Good: ☐ Fair: ✓ Alt: ☐ Vy Alt: ☐ Add., Major: ☐ Minor: ☐
1700-1799: ☐ 1800-1859: ☐ 1860-1910: ☐ 1910-1945: ✓

Bibliography and further notes on Reverse

Surveyed by: Date:

| BUILDING 2 | FRAME# | Pres. Funct.: | Same ? ☐ |
|---|---|---|---|
| Original Function | Residence: ☐ Outbuilding: ☐ Public: ☐ Commercial: ☐ Barn: ☐ Industrial: ☐ Structural: ☐ Religious: ☐ | | |
| Condition/use/size | Deteriorated: ☐ Abandoned: ☐ Lrg: ☐ Md: ☐ Sm: ☐ | | |
| Building TYPE | | or: | Stories, 1: ☐ 1-½: ☐ 2: ☐ 2+: ☐ |
| Structure | Frame: ☐ Masonry: ☐ Pole: ☐ Log: ☐ Other: | | |
| Siding material | Clpbd: ☐ Weatherbd: ☐ Vert: ☐ Wd. Shngl: ☐ Brick: ☐ Stone: ☐ Block: ☐ Metal: ☐ Asbestos: ☐ Vinyl: ☐ Tar Ppr: ☐ | | |
| Foundation | Brick: ☐ Stone: ☐ Block: ☐ Poured or Stucco: ☐ Tile: ☐ | | |
| Roof | Gable: ☐ Hipped: ☐ Flat: ☐ Mansard: ☐ Other: | | |
| Roof Material | Asphalt Shngl: ☐ Metal: ☐ Wood Shngl: ☐ Other: | | |
| Integrity | Good: ☐ Fair: ☐ Alt: ☐ Vy Alt: ☐ Add., Major: ☐ Minor: ☐ | | |
| Period | 1700-1799: ☐ 1800-1859: ☐ 1860-1910: ☐ 1910-1945: ☐ | | |
| BUILDING 3 | | or: | Note: |
| BUILDING 4 | | or: | Note: |

IL 422-0465

## ILLINOIS RURAL SURVEY

County: McHenry | Site #: 2127 | Town:

¼: NW | Sec: 20 | TWP: 45N | Range: 9E

Street: 614 Regner | Street View: ✓

Industrial/Commercial Complex w/3 or more Bldgs.: ☐

FARMSTEAD ☐

House: ☒ 2 Houses: ☐ 1 Major Barn: ☐ 2 Mjr Barns: ☐ 3 Mjr Barns: ☐ Corn Cribs, 1: ☐, 2: ☐, 3+: ☐

Garage: ☒ Mach. Shed: ☐ Grainery: ☐ Smokehouse: ☐ Summer Kitchen: ☐ Silo: ☐ Windmill: ☐

Grain Bins: ☐ Pump House: ☐ Hog Houses: ☐ Chicken Coop: ☐ Outhouse: ☐ Mobile Homes: ☐

Sheds, 1-3: ☐ 3+: ☐ Metal Bldgs: ☐ Comments:



PHOTO (Additional photos on back)

FRAME# 28 | Pres. Funct.: Res. | Same ? ☐

Residence: ☐ Outbuilding: ☐ Public: ☐ Commercial: ☐ Barn: ☐ Industrial: ☐ Structural: ☐ Religious: ☐

Deteriorated: ☐ Abandoned: ☐ Lrg: ☐ Md: ☒ Sml: ☐

1104 or: | Stories, 1: ☐ 1-½: ☐ 2: ☒ 2+: ☐

Frame: ☒ Masonry: ☐ Pole: ☐ Log: ☐ Other:

Clpbd: ☐ Weathrbd: ☐ Vert: ☐ Wd. Shngl: ☐ Brick: ☐ Stone: ☐ Block: ☐ Metal: ☐ Asbstos: ☒ Vinyl: ☐ Tar Ppr: ☐

Brick: ☐ Stone: ☐ Block: ☒ Poured or Stucco: ☐ Tile: ☐

Gable: ☒ Hipped: ☒ Flat: ☐ Mansard: ☐ Other:

Asphalt Shngl: ☒ Metal: ☐ Wood Shngl: ☐ Other:

Good: ☐ Fair: ☐ Altr: ☒ Vy Altd: ☐ Add., Major: ☐ Minor: ☒

1700-1799: ☐ 1800-1859: ☐ 1860-1910: ☐ 1910-1945: ☒

Bibliography and further notes on Reverse

Surveyed by: Date:

| #1 BUILDING 2# | FRAME# | Pres. Funct.: | Same ? ☐ |
|---|---|---|---|
| Original Function | Residence: ☐ Outbuilding: ☐ Public: ☐ Commercial: ☐ Barn: ☐ Industrial: ☐ Structural: ☐ Religious: ☐ | | |
| Condition/use/size | Deteriorated: ☐ Abandoned: ☐ Lrg: ☐ Md: ☐ Sm: ☐ | | |
| Building TYPE | or: | Stories, 1: ☐ 1-½: ☐ 2: ☐ 2+: ☐ | |
| Structure | Frame: ☐ Masonry: ☐ Pole: ☐ Log: ☐ Other: | | |
| Siding material | Clpbd: ☐ Weathrbd: ☐ Vert: ☐ Wd. Shngl: ☐ Brick: ☐ Stone: ☐ Block: ☐ Metal: ☐ Asbstos: ☐ Vinyl: ☐ Tar Ppr: ☐ | | |
| Foundation | Brick: ☐ Stone: ☐ Block: ☐ Poured or Stucco: ☐ Tile: ☐ | | |
| Roof | Gable: ☐ Hipped: ☐ Flat: ☐ Mansard: ☐ Other: | | |
| Roof Material | Asphalt Shngl: ☐ Metal: ☐ Wood Shngl: ☐ Other: | | |
| Integrity | Good: ☐ Fair: ☐ Altr: ☐ Vy Altd: ☐ Add., Major: ☐ Minor: ☐ | | |
| Period | 1700-1799: ☐ 1800-1859: ☐ 1860-1910: ☐ 1910-1945: ☐ | | |
| BUILDING 3 | or: | Note: | |
| BUILDING 4 | or: | Note: | |

IL 422-0465

## ILLINOIS RURAL SURVEY

County: McHenry | Site #: 2128 | Town:

¼: SE | Sec: 17 | TWP: 45N | Range: 9E

Street: ~~Cottage~~ Unnamed | Street View: ✓

Industrial/Commercial Complex w/3 or more Bldgs.: ☐

FARMSTEAD ☐

House: ☒ 2 Houses: ☐ 1 Major Barn: ☐ 2 Mjr Barns: ☐ 3 Mjr Barns: ☐ Corn Cribs, 1: ☐, 2: ☐, 3+: ☐

Garage: ☐ Mach. Shed: ☐ Grainery: ☐ Smokehouse: ☐ Summer Kitchen: ☐ Silo: ☐ Windmill: ☐

Grain Bins: ☐ Pump House: ☐ Hog Houses: ☐ Chicken Coop: ☐ Outhouse: ☐ Mobile Homes: ☐

Sheds, 1-3: ☐ 3+: ☐ Metal Bldgs: ☐ Comments:



FRAME# 29 | Pres. Funct.: Cottage | Same ? ☒

Residence: ☒ Outbuilding: ☐ Public: ☐ Commercial: ☐ Barn: ☐ Industrial: ☐ Structural: ☐ Religious: ☐

Deteriorated: ☐ Abandoned: ☐ Lrg: ☐ Md: ☐ Sml: ☒

1107 or: | Stories, 1: ☒ 1-½: ☐ 2: ☐ 2+: ☐

Frame: ☐ Masonry: ☐ Pole: ☐ Log: ☐ Other:

Clpbd: ☐ Weathrbd: ☐ Vert: ☐ Wd. Shngl: ☐ Brick: ☐ Stone: ☐ Block: ☐ Metal: ☐ Asbstos: ☐ Vinyl: ☐ Tar Ppr: ☐ Stucco

Brick: ☐ Stone: ☐ Block: ☐ Poured or Stucco: ☐ Tile: ☐

Gable: ☒ Hipped: ☐ Flat: ☐ Mansard: ☐ Other:

Asphalt Shngl: ☐ Metal: ☐ Wood Shngl: ☒ Other:

Good: ☒ Fair: ☐ Altr: ☐ Vy Altd: ☐ Add., Major: ☐ Minor: ☐

1700-1799: ☐ 1800-1859: ☐ 1860-1910: ☐ 1910-1945: ☒

Bibliography and further notes on Reverse

Surveyed by: Date:

| #1 BUILDING 2# | FRAME# | Pres. Funct.: | Same ? ☐ |
|---|---|---|---|
| Original Function | Residence: ☐ Outbuilding: ☐ Public: ☐ Commercial: ☐ Barn: ☐ Industrial: ☐ Structural: ☐ Religious: ☐ | | |
| Condition/use/size | Deteriorated: ☐ Abandoned: ☐ Lrg: ☐ Md: ☐ Sm: ☐ | | |
| Building TYPE | or: | Stories, 1: ☐ 1-½: ☐ 2: ☐ 2+: ☐ | |
| Structure | Frame: ☐ Masonry: ☐ Pole: ☐ Log: ☐ Other: | | |
| Siding material | Clpbd: ☐ Weathrbd: ☐ Vert: ☐ Wd. Shngl: ☐ Brick: ☐ Stone: ☐ Block: ☐ Metal: ☐ Asbstos: ☐ Vinyl: ☐ Tar Ppr: ☐ | | |
| Foundation | Brick: ☐ Stone: ☐ Block: ☐ Poured or Stucco: ☐ Tile: ☐ | | |
| Roof | Gable: ☐ Hipped: ☐ Flat: ☐ Mansard: ☐ Other: | | |
| Roof Material | Asphalt Shngl: ☐ Metal: ☐ Wood Shngl: ☐ Other: | | |
| Integrity | Good: ☐ Fair: ☐ Altr: ☐ Vy Altd: ☐ Add., Major: ☐ Minor: ☐ | | |
| Period | 1700-1799: ☐ 1800-1859: ☐ 1860-1910: ☐ 1910-1945: ☐ | | |
| BUILDING 3 | or: | Note: | |
| BUILDING 4 | or: | Note: | |

IL 422-0465

## ILLINOIS RURAL SURVEY

County: McHenry | Site #: 3129 | Town:
¼: SE | Sec: 17 | TWP: 45N | Range: 9E
Street: 3203 Bayview | Street View: ☐
Industrial/Commercial Complex w/3 or more Bldgs.: ☐

FARMSTEAD ☐
House: ☒ 2 Houses: ☐ 1 Major Barn: ☐ 2 Mjr Barns: ☐ 3 Mjr Barns: ☐ Corn Cribs, 1: ☐, 2: ☐, 3+: ☐
Garage: ☒ Mach. Shed: ☐ Grainery: ☐ Smokehouse: ☐ Summer Kitchen: ☐ Silo: ☐ Windmill: ☐
Grain Bins: ☐ Pump House: ☐ Hog Houses: ☐ Chicken Coop: ☐ Outhouse: ☐ Mobile Homes: ☐
Sheds, 1-3: ☐ 3+: ☐ Metal Bldgs: ☐ Comments:

PHO GOES



FRAME# 30 | Pres. Funct.: Res. Orig cottage | Same ? ☒

Residence: ☒ Outbuilding: ☐ Public: ☐ Commercial: ☐ Barn: ☐ Industrial: ☐ Structural: ☐ Religious: ☐
Deteriorated: ☐ Abandoned: ☐ Lrg: ☒ Md: ☐ Sml: ☐
or: | Stories, 1: ☒ 1-½: ☐ 2: ☐ 2+: ☐
Frame: ☐ Masonry: ☐ Pole: ☐ Log: ☐ Other:
Clpbd: ☒ Weathbd: ☒ Vert: ☐ Wd. Shngl: ☐ Brick: ☐
Stone: ☐ Block: ☐ Metal: ☐ Asbstos: ☐ Vinyl: ☐ Tar Ppr: ☐
Brick: ☐ Stone: ☐ Block: ☐ Poured or Stucco: ☒ Tile: ☐
Gable: ☐ Hipped: ☒ Flat: ☐ Mansard: ☐ Other:
Asphalt Shngl: ☒ Metal: ☐ Wood Shngl: ☐ Other:
Good: ☒ Fair: ☐ Altr: ☐ Vy Altd: ☐ Add., Major: ☐ Minor: ☐
1700-1799: ☐ 1800-1859: ☐ 1860-1910: ☐ 1910-1945: ☒ 1910

Bibliography and further notes on Reverse

Surveyed by: Date:

| | |
|---|---|
| #1 BUILDING 2# | FRAME# / Pres. Funct.: / Same ? ☐ |
| Original Function | Residence: ☐ Outbuilding: ☐ Public: ☐ Commercial: ☐ Barn: ☐ Industrial: ☐ Structural: ☐ Religious: ☐ |
| Condition/usefulsize | Deteriorated: ☐ Abandoned: ☐ Lrg: ☐ Md: ☐ Sm: ☐ |
| Building TYPE | or: / Stories, 1: ☐ 1-½: ☐ 2: ☐ 2+: ☐ |
| Structure | Frame: ☐ Masonry: ☐ Pole: ☐ Log: ☐ Other: |
| Siding material | Clpbd: ☐ Weathbd: ☐ Vert: ☐ Wd. Shngl: ☐ Brick: ☐ Stone: ☐ Block: ☐ Metal: ☐ Asbstos: ☐ Vinyl: ☐ Tar Ppr: ☐ |
| Foundation | Brick: ☐ Stone: ☐ Block: ☐ Poured or Stucco: ☐ Tile: ☐ |
| Roof | Gable: ☐ Hipped: ☐ Flat: ☐ Mansard: ☐ Other: |
| Roof Material | Asphalt Shngl: ☐ Metal: ☐ Wood Shngl: ☐ Other: |
| Integrity | Good: ☐ Fair: ☐ Altr: ☐ Vy Altd: ☐ Add., Major: ☐ Minor: ☐ |
| Period | 1700-1799: ☐ 1800-1859: ☐ 1860-1910: ☐ 1910-1945: ☐ |
| BUILDING 3 | or: Note: |
| BUILDING 4 | or: Note: |

IL 422-0455

## ILLINOIS RURAL SURVEY

County: McHenry | Site #: 3130 | Town:
¼: SE | Sec: 17 | TWP: 45N | Range: 9E
Street: Bayview Ln | Street View: ☒
Industrial/Commercial Complex w/3 or more Bldgs.: ☐

FARMSTEAD ☐
House: ☒ 2 Houses: ☐ 1 Major Barn: ☐ 2 Mjr Barns: ☐ 3 Mjr Barns: ☐ Corn Cribs, 1: ☐, 2: ☐, 3+: ☐
Garage: ☒ Mach. Shed: ☐ Grainery: ☐ Smokehouse: ☐ Summer Kitchen: ☐ Silo: ☐ Windmill: ☐
Grain Bins: ☐ Pump House: ☐ Hog Houses: ☐ Chicken Coop: ☐ Outhouse: ☐ Mobile Homes: ☐
Sheds, 1-3: ☐ 3+: ☐ Metal Bldgs: ☐ Comments:

GO



FRAME# 31 | Pres. Funct.: Residence | Same ? ☐

Residence: ☒ Outbuilding: ☐ Public: ☐ Commercial: ☐ Barn: ☐ Industrial: ☐ Structural: ☐ Religious: ☐
Deteriorated: ☐ Abandoned: ☐ Lrg: ☒ Md: ☐ Sml: ☐
or: | Stories, 1: ☒ 1-½: ☐ 2: ☐ 2+: ☐
Frame: ☐ Masonry: ☐ Pole: ☐ Log: ☐ Other:
Clpbd: ☒ Weathbd: ☒ Vert: ☐ Wd. Shngl: ☐ Brick: ☐
Stone: ☐ Block: ☐ Metal: ☐ Asbstos: ☐ Vinyl: ☐ Tar Ppr: ☐
Brick: ☐ Stone: ☐ Block: ☐ Poured or Stucco: ☒ Tile: ☐
Gable: ☐ Hipped: ☒ Flat: ☐ Mansard: ☐ Other:
Asphalt Shngl: ☒ Metal: ☐ Wood Shngl: ☐ Other:
Good: ☒ Fair: ☐ Altr: ☐ Vy Altd: ☐ Add., Major: ☐ Minor: ☐
1700-1799: ☐ 1800-1859: ☐ 1860-1910: ☐ 1910-1945: ☒ 1913?

Bibliography and further notes on Reverse

Surveyed by: Date:

| | |
|---|---|
| #1 BUILDING 2# | FRAME# / Pres. Funct.: / Same ? ☐ |
| Original Function | Residence: ☐ Outbuilding: ☐ Public: ☐ Commercial: ☐ Barn: ☐ Industrial: ☐ Structural: ☐ Religious: ☐ |
| Condition/usefulsize | Deteriorated: ☐ Abandoned: ☐ Lrg: ☐ Md: ☐ Sm: ☐ |
| Building TYPE | or: / Stories, 1: ☐ 1-½: ☐ 2: ☐ 2+: ☐ |
| Structure | Frame: ☐ Masonry: ☐ Pole: ☐ Log: ☐ Other: |
| Siding material | Clpbd: ☐ Weathbd: ☐ Vert: ☐ Wd. Shngl: ☐ Brick: ☐ Stone: ☐ Block: ☐ Metal: ☐ Asbstos: ☐ Vinyl: ☐ Tar Ppr: ☐ |
| Foundation | Brick: ☐ Stone: ☐ Block: ☐ Poured or Stucco: ☐ Tile: ☐ |
| Roof | Gable: ☐ Hipped: ☐ Flat: ☐ Mansard: ☐ Other: |
| Roof Material | Asphalt Shngl: ☐ Metal: ☐ Wood Shngl: ☐ Other: |
| Integrity | Good: ☐ Fair: ☐ Altr: ☐ Vy Altd: ☐ Add., Major: ☐ Minor: ☐ |
| Period | 1700-1799: ☐ 1800-1859: ☐ 1860-1910: ☐ 1910-1945: ☐ |
| BUILDING 3 | or: Note: |
| BUILDING 4 | or: Note: |

IL 422-0455

Contact for Natl Register
Gill Theis 385-5122

## ILLINOIS RURAL SURVEY

County: McHenry | Site #: 3131 | Town:
Qr: SE | Sec: 17 | TWP: 45N | Range: 9E
Street: Bayview Ln | Street View: ☒
Industrial/Commercial Complex w/3 or more Bldgs.: ☐



FARMSTEAD ☐
House: ☒ 2 Houses: ☐ 1 Major Barn: ☐ 2 Mj Barns: ☐ 3 Mj Barns: ☐ Corn Cribs, 1: ☐, 2 ☐, 3+: ☐
Garage: ☒ Mach. Shed: ☐ Grainery: ☐ Smokehouse: ☐ Summer Kitchen: ☐ Silo: ☐ Windmill: ☐
Grain Bins: ☐ Pump House: ☐ Hog Houses: ☐ Chicken Coop: ☐ Outhouse: ☐ Mobile Homes: ☐
Sheds, 1-3: ☐ 3+: ☐ Metal Bldgs: ☐ Comments:

| | BUILDING 2 | |
|---|---|---|
| FRAME# 33 Pres. Funct.: ____ Same ? ☐ | | FRAME# Pres. Funct.: ____ Same ? ☐ |
| Residence ☒ Outbuilding ☐ Public ☐ Commercial ☐ Barn ☐ Industrial ☐ Structural ☐ Religious ☐ | Original Function | Residence ☐ Outbuilding ☐ Public ☐ Commercial ☐ Barn ☐ Industrial ☐ Structural ☐ Religious ☐ |
| Deteriorated ☐ Abandoned ☐ Lrg ☒ Mid ☐ Sml ☐ | Condition/use/size | Deteriorated ☐ Abandoned ☐ Lrg ☐ Mid ☐ Sm ☐ |
| or: Stories, 1: ☐ 1-½: ☐ 2: ☒ 2+: ☐ | Building TYPE | or: Stories, 1: ☐ 1-½: ☐ 2: ☐ 2+: ☐ |
| Frame: ☐ Masonry: ☐ Pole: ☐ Log: ☐ Other: | Structure | Frame: ☐ Masonry: ☐ Pole: ☐ Log: ☐ Other: |
| Clpbd: ☒ Weatherbd: ☐ Vert: ☐ Wd. Shngl: ☐ Brick: ☐ Stone: ☐ Block: ☐ Metal: ☐ Asbestos: ☐ Vinyl: ☐ Tar Ppr: ☐ | Siding material | Clpbd: ☐ Weatherbd: ☐ Vert: ☐ Wd. Shngl: ☐ Brick: ☐ Stone: ☐ Block: ☐ Metal: ☐ Asbestos: ☐ Vinyl: ☐ Tar Ppr: ☐ |
| Brick: ☐ Stone: ☐ Block: ☐ Poured or Stucco: ☒ Tile: ☐ | Foundation | Brick: ☐ Stone: ☐ Block: ☐ Poured or Stucco: ☐ Tile: ☐ |
| Gable: ☒ Hipped: ☐ Flat: ☐ Mansard: ☐ Other: | Roof | Gable: ☐ Hipped: ☐ Flat: ☐ Mansard: ☐ Other: |
| Asphalt Shngl: ☒ Metal: ☐ Wood Shngl: ☐ Other: | Roof Material | Asphalt Shngl: ☐ Metal: ☐ Wood Shngl: ☐ Other: |
| Good: ☒ Fair: ☐ Alt: ☐ Vy Alt: ☐ Add., Major: ☐ Minor: ☐ | Integrity | Good: ☐ Fair: ☐ Alt: ☐ Vy Alt: ☐ Add., Major: ☐ Minor: ☐ |
| 1700-1799: ☐ 1800-1859: ☐ 1860-1910: ☒ 1910-1945: ☐ 1904? 1900-1909 | Period | 1700-1799: ☐ 1800-1859: ☐ 1860-1910: ☐ 1910-1945: ☐ |
| Bibliography and further notes on Reverse | BUILDING 3 | or: Note: |
| Surveyed by: ____ Date: ____ | BUILDING 4 | or: Note: |

IL 422-0495

## ILLINOIS RURAL SURVEY

County: McHenry | Site #: 3132 | Town:
Qr: SE | Sec: 17 | TWP: 45N | Range: 9E
Street: 3219 Bayview Ln | Street View: ☒
Industrial/Commercial Complex w/3 or more Bldgs.: ☐



FARMSTEAD ☐
House: ☒ 2 Houses: ☐ 1 Major Barn: ☐ 2 Mj Barns: ☐ 3 Mj Barns: ☐ Corn Cribs, 1: ☐, 2 ☐, 3+: ☐
Garage: ☒ Mach. Shed: ☐ Grainery: ☐ Smokehouse: ☐ Summer Kitchen: ☐ Silo: ☐ Windmill: ☐
Grain Bins: ☐ Pump House: ☐ Hog Houses: ☐ Chicken Coop: ☐ Outhouse: ☐ Mobile Homes: ☐
Sheds, 1-3: ☐ 3+: ☐ Metal Bldgs: ☐ Comments:

| | BUILDING 2 | |
|---|---|---|
| FRAME# 33 Pres. Funct.: Res. ____ Same ? ☐ | | FRAME# Pres. Funct.: ____ Same ? ☐ |
| Residence ☐ Outbuilding ☐ Public ☐ Commercial ☐ Barn ☐ Industrial ☐ Structural ☐ Religious ☐ | Original Function | Residence ☐ Outbuilding ☐ Public ☐ Commercial ☐ Barn ☐ Industrial ☐ Structural ☐ Religious ☐ |
| Deteriorated ☐ Abandoned ☐ Lrg ☐ Mid ☐ Sml ☐ | Condition/use/size | Deteriorated ☐ Abandoned ☐ Lrg ☐ Mid ☐ Sm ☐ |
| or: Stories, 1: ☐ 1-½: ☐ 2: ☐ 2+: ☒ | Building TYPE | or: Stories, 1: ☐ 1-½: ☐ 2: ☐ 2+: ☐ |
| Frame: ☐ Masonry: ☐ Pole: ☐ Log: ☐ Other: | Structure | Frame: ☐ Masonry: ☐ Pole: ☐ Log: ☐ Other: |
| Clpbd: ☐ Weatherbd: ☐ Vert: ☐ Wd. Shngl: ☐ Brick: ☐ Stone: ☐ Block: ☐ Metal: ☐ Asbestos: ☐ Vinyl: ☐ Tar Ppr: ☐ Stucco | Siding material | Clpbd: ☐ Weatherbd: ☐ Vert: ☐ Wd. Shngl: ☐ Brick: ☐ Stone: ☐ Block: ☐ Metal: ☐ Asbestos: ☐ Vinyl: ☐ Tar Ppr: ☐ |
| Brick: ☐ Stone: ☐ Block: ☒ Poured or Stucco: ☐ Tile: ☐ | Foundation | Brick: ☐ Stone: ☐ Block: ☐ Poured or Stucco: ☐ Tile: ☐ |
| Gable: ☒ Hipped: ☐ Flat: ☐ Mansard: ☐ Other: | Roof | Gable: ☐ Hipped: ☐ Flat: ☐ Mansard: ☐ Other: |
| Asphalt Shngl: ☒ Metal: ☐ Wood Shngl: ☐ Other: | Roof Material | Asphalt Shngl: ☐ Metal: ☐ Wood Shngl: ☐ Other: |
| Good: ☒ Fair: ☐ Alt: ☐ Vy Alt: ☐ Add., Major: ☐ Minor: ☐ | Integrity | Good: ☐ Fair: ☐ Alt: ☐ Vy Alt: ☐ Add., Major: ☐ Minor: ☐ |
| 1700-1799: ☐ 1800-1859: ☐ 1860-1910: ☐ 1910-1945: ☒ c. 1910 | Period | 1700-1799: ☐ 1800-1859: ☐ 1860-1910: ☐ 1910-1945: ☐ |
| Bibliography and further notes on Reverse | BUILDING 3 | or: Note: |
| Surveyed by: ____ Date: ____ | BUILDING 4 | or: Note: |

IL 422-0495

## ILLINOIS RURAL SURVEY

County: McHenry | Site #: 3133 | Town:
Qtr: SE | Sec: 17 | TWP: 45N | Range: 9E
Street: 3223 Bayview Ln | Street View: X
Industrial/Commercial Complex w/3 or more Bldgs: ☐

FARMSTEAD ☐
House: X 2 Houses: ☐ 1 Major Barn: ☐ 2 Mjr Barns: ☐ 3 Mjr Barns: ☐ Corn Cribs, 1: ☐, 2: ☐, 3+: ☐
Garage: X Mach. Shed: ☐ Grainery: ☐ Smokehouse: ☐ Summer Kitchen: ☐ Silo: ☐ Windmill: ☐
Grain Bins: ☐ Pump House: ☐ Hog Houses: ☐ Chicken Coop: ☐ Outhouse: ☐ Mobile Homes: ☐
Sheds, 1-3: ☐ 3+: ☐ Metal Bldgs: ☐ Comments: Carriage house matches residence



PHOTO (indicate photo on back)

FRAME# 34 | Pres. Funct.: Res. | Same ? ☐
Residence: X Outbuilding: ☐ Public: ☐ Commercial: ☐ Barn: ☐ Industrial: ☐ Structural: ☐ Religious: ☐
Deteriorated: ☐ Abandoned: ☐ Lrg: X Mid: ☐ Sml: ☐
or: Craftsman | Stories, 1: ☐ 1-½: ☐ 2: X 2+: ☐
Frame: ☐ Masonry: ☐ Pole: ☐ Log: ☐ Other:
Clpbd: ☐ Weatherbd: ☐ Vert: ☐ Wd. Shngl: ☐ Brick: ☐ Stucco
Stone: ☐ Block: ☐ Metal: ☐ Asbestos: ☐ Vinyl: ☐ Tar Ppr: ☐
Brick: ☐ Stone: X Block: ☐ Poured or Stucco: ☐ Tile: ☐
Gable: ☐ Hipped: X Flat: ☐ Mansard: ☐ Other:
Asphalt Shngl: X Metal: ☐ Wood Shngl: ☐ Other:
Good: X Fair: ☐ Altr: ☐ Vy Altd: ☐ Add., Major: ☐ Minor: ☐
1700-1799: ☐ 1800-1859: ☐ 1860-1910: ☐ 1910-1945: X c. 1910

Bibliography and further notes on Reverse

Surveyed by: _____ Date: _____

| #1 BUILDING 2 | |
|---|---|
| FRAME# | 35 |
| Pres. Funct.: | Garage |
| Same ? | ☐ |
| Original Function | Residence: ☐ Outbuilding: X Public: ☐ Commercial: ☐ Barn: ☐ Industrial: ☐ Structural: ☐ Religious: ☐ |
| Condition/Use/Size | Deteriorated: ☐ Abandoned: ☐ Lrg: X Mid: ☐ Sm: ☐ |
| Building TYPE | or: Stories, 1: ☐ 1-½: ☐ 2: X 2+: ☐ |
| Structure | Frame: ☐ Masonry: ☐ Pole: ☐ Log: ☐ Other: |
| Siding material | Clpbd: ☐ Weatherbd: ☐ Vert: ☐ Wd. Shngl: ☐ Brick: ☐ Stucco; Stone: ☐ Block: ☐ Metal: ☐ Asbestos: ☐ Vinyl: ☐ Tar Ppr: ☐ |
| Foundation | Brick: ☐ Stone: ☐ Block: ☐ Poured or Stucco: ☐ Tile: ☐ |
| Roof | Gable: ☐ Hipped: X Flat: ☐ Mansard: ☐ Other: |
| Roof Material | Asphalt Shngl: X Metal: ☐ Wood Shngl: ☐ Other: |
| Integrity | Good: X Fair: ☐ Altr: ☐ Vy Altd: ☐ Add., Major: ☐ Minor: ☐ |
| Period | 1700-1799: ☐ 1800-1859: ☐ 1860-1910: ☐ 1910-1945: X c. 1910 |
| BUILDING 3 | or: Note: |
| BUILDING 4 | or: Note: |

IL 422-0495

## ILLINOIS RURAL SURVEY

County: McHenry Lake | Site #: 3134 | Town:
Qtr: SE | Sec: 17 | TWP: 45N | Range: 9E
Street: SHIRLEY LN | Street View: X
Industrial/Commercial Complex w/3 or more Bldgs.: ☐

FARMSTEAD ☐
House: X 2 Houses: ☐ 1 Major Barn: ☐ 2 Mjr Barns: ☐ 3 Mjr Barns: ☐ Corn Cribs, 1: ☐, 2: ☐, 3+: ☐
Garage: X Mach. Shed: ☐ Grainery: ☐ Smokehouse: ☐ Summer Kitchen: ☐ Silo: ☐ Windmill: ☐
Grain Bins: ☐ Pump House: ☐ Hog Houses: ☐ Chicken Coop: ☐ Outhouse: ☐ Mobile Homes: ☐
Sheds, 1-3: ☐ 3+: ☐ Metal Bldgs: ☐ Comments:



PHOTO (indicate photo on back)

FRAME# 36 | Pres. Funct.: Residence | Same ? X
Residence: X Outbuilding: ☐ Public: ☐ Commercial: ☐ Barn: ☐ Industrial: ☐ Structural: ☐ Religious: ☐
Deteriorated: ☐ Abandoned: ☐ Lrg: X Mid: ☐ Sml: ☐
or: | Stories, 1: ☐ 1-½: ☐ 2: X 2+: ☐
Frame: ☐ Masonry: ☐ Pole: ☐ Log: ☐ Other:
Clpbd: X Weatherbd: ☐ Vert: ☐ Wd. Shngl: X Brick: ☐
Stone: ☐ Block: ☐ Metal: ☐ Asbestos: ☐ Vinyl: ☐ Tar Ppr: ☐
Brick: ☐ Stone: X Block: ☐ Poured or Stucco: ☐ Tile: ☐
Gable: X Hipped: X Flat: ☐ Mansard: ☐ Other:
Asphalt Shngl: X Metal: ☐ Wood Shngl: ☐ Other:
Good: X Fair: ☐ Altr: ☐ Vy Altd: ☐ Add., Major: ☐ Minor: ☐
1700-1799: ☐ 1800-1859: ☐ 1860-1910: ☐ 1910-1945: X c. 1910

Bibliography and further notes on Reverse

Surveyed by: _____ Date: _____

| #1 BUILDING 2 | |
|---|---|
| FRAME# | |
| Pres. Funct.: | |
| Same ? | ☐ |
| Original Function | Residence: ☐ Outbuilding: ☐ Public: ☐ Commercial: ☐ Barn: ☐ Industrial: ☐ Structural: ☐ Religious: ☐ |
| Condition/Use/Size | Deteriorated: ☐ Abandoned: ☐ Lrg: ☐ Mid: ☐ Sm: ☐ |
| Building TYPE | or: Stories, 1: ☐ 1-½: ☐ 2: ☐ 2+: ☐ |
| Structure | Frame: ☐ Masonry: ☐ Pole: ☐ Log: ☐ Other: |
| Siding material | Clpbd: ☐ Weatherbd: ☐ Vert: ☐ Wd. Shngl: ☐ Brick: ☐ Stone: ☐ Block: ☐ Metal: ☐ Asbestos: ☐ Vinyl: ☐ Tar Ppr: ☐ |
| Foundation | Brick: ☐ Stone: ☐ Block: ☐ Poured or Stucco: ☐ Tile: ☐ |
| Roof | Gable: ☐ Hipped: ☐ Flat: ☐ Mansard: ☐ Other: |
| Roof Material | Asphalt Shngl: ☐ Metal: ☐ Wood Shngl: ☐ Other: |
| Integrity | Good: ☐ Fair: ☐ Altr: ☐ Vy Altd: ☐ Add., Major: ☐ Minor: ☐ |
| Period | 1700-1799: ☐ 1800-1859: ☐ 1860-1910: ☐ 1910-1945: ☐ |
| BUILDING 3 | or: Note: |
| BUILDING 4 | or: Note: |

IL 422-0495

## ILLINOIS RURAL SURVEY

County: McHenry | Site #: 3135 | Town:

¼: NE | Sec: 20 | TWP: 45N | Range: 9E

Street: 2015 BAYVIEW | Street View: X

Industrial/Commercial Complex w/3 or more Bldgs.: ☐

FARMSTEAD ☐

House: ☐ 2 Houses: ☐ 1 Major Barn: ☐ 2 Mjr Barns: ☐ 3 Mjr Barns: ☐ Corn Cribs, 1: ☐, 2: ☐, 3+: ☐

Garage: ☐ Mach. Shed: ☐ Grainery: ☐ Smokehouse: ☐ Summer Kitchen: ☐ Silo: ☐ Windmill: ☐

Grain Bins: ☐ Pump House: ☐ Hog Houses: ☐ Chicken Coop: ☐ Outhouse: ☐ Mobile Homes: ☐

Sheds, 1-3: ☐ 3+: ☐ Metal Bldgs: ☐ Comments:



| FRAME# 1 | Pres. Funct.: CATHOLIC RETREAT Same ? ☐ | BUILDING 2 | FRAME# | Pres. Funct.: Same ? ☐ |
|---|---|---|---|---|
| Residence: ☐ Outbuilding: ☐ Public: ☐ Commercial: X Barn: ☐ Industrial: ☐ Structural: ☐ Religious: ☐ | | Original Function | Residence: ☐ Outbuilding: ☐ Public: ☐ Commercial: ☐ Barn: ☐ Industrial: ☐ Structural: ☐ Religious: ☐ | |
| Deteriorated: ☐ Abandoned: ☐ Lrg: X Md: ☐ Sml: ☐ | | Condition/use/size | Deteriorated: ☐ Abandoned: ☐ Lrg: ☐ Md: ☐ Sm: ☐ | |
| or: HOTEL | Stories, 1: ☐ 1-½: ☐ 2: ☐ 2+: X | Building TYPE | or: | Stories, 1: ☐ 1-½: ☐ 2: ☐ 2+: ☐ |
| Frame: X Masonry: ☐ Pole: ☐ Log: ☐ Other: | | Structure | Frame: ☐ Masonry: ☐ Pole: ☐ Log: ☐ Other: | |
| Clpbd: X Weathrbd: ☐ Vert: ☐ Wd. Shngl: ☐ Brick: ☐ Stone: ☐ Block: ☐ Metal: ☐ Asbstos: ☐ Vinyl: ☐ Tar Ppr: ☐ | | Siding material | Clpbd: ☐ Weathrbd: ☐ Vert: ☐ Wd. Shngl: ☐ Brick: ☐ Stone: ☐ Block: ☐ Metal: ☐ Asbstos: ☐ Vinyl: ☐ Tar Ppr: ☐ | |
| Brick: ☐ Stone: X Block: ☐ Poured or Stucco: ☐ Tile: ☐ Painted white | | Foundation | Brick: ☐ Stone: ☐ Block: ☐ Poured or Stucco: ☐ Tile: ☐ | |
| Gable: ☐ Hipped: X Flat: ☐ Mansard: ☐ Other: | | Roof | Gable: ☐ Hipped: ☐ Flat: ☐ Mansard: ☐ Other: | |
| Asphalt Shngl: X Metal: ☐ Wood Shngl: ☐ Other: | | Roof Material | Asphalt Shngl: ☐ Metal: ☐ Wood Shngl: ☐ Other: | |
| Good: X Fair: ☐ Altr: ☐ Vy Altd: ☐ Add., Major: ☐ Minor: ☐ | | Integrity | Good: ☐ Fair: ☐ Altr: ☐ Vy Altd: ☐ Add., Major: ☐ Minor: ☐ | |
| 1700-1799: ☐ 1800-1859: ☐ 1860-1910: X 1910-1945: ☐ | | Period | 1700-1799: ☐ 1800-1859: ☐ 1860-1910: ☐ 1910-1945: ☐ | |
| Bibliography and further notes on Reverse | | BUILDING 3 | or: | Note: |
| Surveyed by: | Date: | BUILDING 4 | or: | Note: |

IL 422-0465

## ILLINOIS RURAL SURVEY

County: McHENRY | Site #: 3136 | Town:

¼: NE | Sec: 20 | TWP: 45N | Range: 9E

Street: 2017 Bayview | Street View: X

Industrial/Commercial Complex w/3 or more Bldgs.: ☐

FARMSTEAD ☐

House: ☐ 2 Houses: ☐ 1 Major Barn: ☐ 2 Mjr Barns: ☐ 3 Mjr Barns: ☐ Corn Cribs, 1: ☐, 2: ☐, 3+: ☐

Garage: ☐ Mach. Shed: ☐ Grainery: ☐ Smokehouse: ☐ Summer Kitchen: ☐ Silo: ☐ Windmill: ☐

Grain Bins: ☐ Pump House: ☐ Hog Houses: ☐ Chicken Coop: ☐ Outhouse: ☐ Mobile Homes: ☐

Sheds, 1-3: ☐ 3+: ☐ Metal Bldgs: ☐ Comments:

| FRAME# 2 | Pres. Funct.: Residence Same ? ☐ | BUILDING 2 | FRAME# | Pres. Funct.: Same ? ☐ |
|---|---|---|---|---|
| Residence: X Outbuilding: ☐ Public: ☐ Commercial: ☐ Barn: ☐ Industrial: ☐ Structural: ☐ Religious: ☐ | | Original Function | Residence: ☐ Outbuilding: ☐ Public: ☐ Commercial: ☐ Barn: ☐ Industrial: ☐ Structural: ☐ Religious: ☐ | |
| Deteriorated: ☐ Abandoned: ☐ Lrg: X Md: ☐ Sml: ☐ | | Condition/use/size | Deteriorated: ☐ Abandoned: ☐ Lrg: ☐ Md: ☐ Sm: ☐ | |
| or: | Stories, 1: ☐ 1-½: ☐ 2: X 2+: ☐ | Building TYPE | or: | Stories, 1: ☐ 1-½: ☐ 2: ☐ 2+: ☐ |
| Frame: X Masonry: ☐ Pole: ☐ Log: ☐ Other: | | Structure | Frame: ☐ Masonry: ☐ Pole: ☐ Log: ☐ Other: | |
| Clpbd: X Weathrbd: ☐ Vert: ☐ Wd. Shngl: ☐ Brick: ☐ Stone: ☐ Block: ☐ Metal: ☐ Asbstos: ☐ Vinyl: ☐ Tar Ppr: ☐ | | Siding material | Clpbd: ☐ Weathrbd: ☐ Vert: ☐ Wd. Shngl: ☐ Brick: ☐ Stone: ☐ Block: ☐ Metal: ☐ Asbstos: ☐ Vinyl: ☐ Tar Ppr: ☐ | |
| Brick: ☐ Stone: ☐ Block: ☐ Poured or Stucco: ☐ Tile: ☐ | | Foundation | Brick: ☐ Stone: ☐ Block: ☐ Poured or Stucco: ☐ Tile: ☐ | |
| Gable: X Hipped: ☐ Flat: ☐ Mansard: ☐ Other: | | Roof | Gable: ☐ Hipped: ☐ Flat: ☐ Mansard: ☐ Other: | |
| Asphalt Shngl: X Metal: ☐ Wood Shngl: ☐ Other: | | Roof Material | Asphalt Shngl: ☐ Metal: ☐ Wood Shngl: ☐ Other: | |
| Good: X Fair: ☐ Altr: ☐ Vy Altd: ☐ Add., Major: ☐ Minor: ☐ | | Integrity | Good: ☐ Fair: ☐ Altr: ☐ Vy Altd: ☐ Add., Major: ☐ Minor: ☐ | |
| 1700-1799: ☐ 1800-1859: ☐ 1860-1910: X 1910-1945: X | | Period | 1700-1799: ☐ 1800-1859: ☐ 1860-1910: ☐ 1910-1945: ☐ | |
| Bibliography and further notes on Reverse | | BUILDING 3 | or: | Note: |
| Surveyed by: | Date: | BUILDING 4 | or: | Note: |

422-0465

Structure was built in the 1920's for Henry Saal - Was never used as a public hotel. (On the site of the Mineral Springs Hotel aka the Kingsley House) which burned. Saal was an inventor and ran some kind of manufacturing company. He originally purchased the Mineral Springs Hotel to be used as a company "retreat."

After, Saal, the building was used as a military academy; a childrens home run by a Mrs. Hall who was very cruel to the children; a place called Rest, Relax, and Reduce. then the Jolly Camp for Girls and Boys which was run by the Italian Mafia

Original cottage was known as "Sleepy Hollow." It burned in the 1920's. This house was built next to it. Present owner, Frank Waters is a decendent of one of the original owners, a Mr. Edelman. Other original owners were Joseph Gunther and a Mr. Wilson.

Judge Smiley of Woodstock
owned the house c. 1917

## ILLINOIS RURAL SURVEY

County: McHenry | Site #: 3137 | Town:

¼: NE | Sec: 20 | TWP: 45N | Range: 9E

Street: 2913 Bayview | Street View: X

Industrial/Commercial Complex w/3 or more Bldgs.: ☐

House & 2 COTTAGES FARMSTEAD ☐

House: ☐ 2 Houses: ☐ 1 Major Barn: ☐ 2 Mjr Barns: ☐ 3 Mjr Barns: ☐ Corn Cribs, 1: ☐, 2: ☐, 3+: ☐

Garage: ☐ Mach. Shed: ☐ Grainery: ☐ Smokehouse: ☐ Summer Kitchen: ☐ Silo: ☐ Windmill: ☐

Grain Bins: ☐ Pump House: ☐ Hog Houses: ☐ Chicken Coop: ☐ Outhouse: ☐ Mobile Homes: ☐

Sheds, 1-3: ☐ 3+: ☐ Metal Bldgs: ☐ Comments:

| FRAME# 3 | Pres. Funct.: MAIN HOUSE | Same ? X | ■1 BUILDING 2■ | FRAME# 3 | Pres. Funct.: KEHR COTTAGE | Same ? ☐ |
|---|---|---|---|---|---|---|
| Residence: X Outbuilding: ☐ Public: ☐ Commercial: ☐ Barn: ☐ Industrial: ☐ Structural: ☐ Religious: ☐ | | | Original Function | Residence: X Outbuilding: ☐ Public: ☐ Commercial: ☐ Barn: ☐ Industrial: ☐ Structural: ☐ Religious: ☐ | | |
| Deteriorated: ☐ Abandoned: ☐ Lrg: ☐ Md: X Sml: ☐ | | | Condition/use/size | Deteriorated: ☐ Abandoned: ☐ Lrg: ☐ Md: ☐ Sml: X | | |
| or: | Stories, 1: ☐ 1-½: ☐ 2: X 2+: ☐ | | Building TYPE | or: | Stories, 1: ☐ 1-½: ☐ 2: X 2+: ☐ | |
| Frame: X Masonry: ☐ Pole: ☐ Log: ☐ Other: | | | Structure | Frame: X Masonry: ☐ Pole: ☐ Log: ☐ Other: | | |
| Clpbd: ☐ Weathrbd: X Vert: ☐ Wd. Shngl: ☐ Brick: ☐ Stone: ☐ Block: ☐ Metal: ☐ Asbestos: ☐ Vinyl: ☐ Tar Ppr: ☐ | | | Siding material | Clpbd: ☐ Weathrbd: X Vert: ☐ Wd. Shngl: ☐ Brick: ☐ Stone: ☐ Block: ☐ Metal: ☐ Asbestos: ☐ Vinyl: ☐ Tar Ppr: ☐ | | |
| Brick: ☐ Stone: X Block: ☐ Poured or Stucco: ☐ Tile: ☐ | | | Foundation | Brick: ☐ Stone: X Block: ☐ Poured or Stucco: ☐ Tile: ☐ | | |
| Gable: X Hipped: ☐ Flat: ☐ Mansard: ☐ Other: | | | Roof | Gable: X Hipped: ☐ Flat: ☐ Mansard: ☐ Other: | | |
| Asphalt Shngl: X Metal: ☐ Wood Shngl: ☐ Other: | | | Roof Material | Asphalt Shngl: X Metal: ☐ Wood Shngl: ☐ Other: | | |
| Good: X Fair: ☐ Attr: ☐ Vy Atld: ☐ Add., Major: ☐ Minor: ☐ | | | Integrity | Good: X Fair: ☐ Attr: ☐ Vy Atld: ☐ Add., Major: ☐ Minor: ☐ | | |
| 1700-1799: ☐ 1800-1859: ☐ 1860-1910: ☐ 1910-1945: X | | | Period | 1700-1799: ☐ 1800-1859: ☐ 1860-1910: ☐ 1910-1945: X | | |
| Bibliography and further notes on Reverse | | | BUILDING 3 | or: | Note: | |
| Surveyed by: | Date: | | BUILDING 4 | or: | Note: | |

IL 422-0445

## ILLINOIS RURAL SURVEY

County: McHenry | Site #: 3138 | Town:

¼: NE | Sec: 20 | TWP: 45N | Range: 9E

Street: 2911 BAYVIEW | Street View: X

Industrial/Commercial Complex w/3 or more Bldgs.: ☐

FARMSTEAD ☐

House: X 2 Houses: X 1 Major Barn: ☐ 2 Mjr Barns: ☐ 3 Mjr Barns: ☐ Corn Cribs, 1: ☐, 2: ☐, 3+: ☐

Garage: ☐ Mach. Shed: ☐ Grainery: ☐ Smokehouse: ☐ Summer Kitchen: ☐ Silo: ☐ Windmill: ☐

Grain Bins: ☐ Pump House: ☐ Hog Houses: ☐ Chicken Coop: ☐ Outhouse: ☐ Mobile Homes: ☐

Sheds, 1-3: ☐ 3+: ☐ Metal Bldgs: ☐ Comments:



| FRAME# 4 | Pres. Funct.: Rec | Same ? ☐ | ■1 BUILDING 2■ | FRAME# | Pres. Funct.: Cottage | Same ? ☐ |
|---|---|---|---|---|---|---|
| Residence: X Outbuilding: ☐ Public: ☐ Commercial: ☐ Barn: ☐ Industrial: ☐ Structural: ☐ Religious: ☐ | | | Original Function | Residence: ☐ Outbuilding: ☐ Public: ☐ Commercial: ☐ Barn: ☐ Industrial: ☐ Structural: ☐ Religious: ☐ | | |
| Deteriorated: ☐ Abandoned: ☐ Lrg: ☐ Md: X Sml: ☐ | | | Condition/use/size | Deteriorated: ☐ Abandoned: ☐ Lrg: ☐ Md: ☐ Sml: X | | |
| 1108 Craftsman | Stories, 1: ☐ 1-½: ☐ 2: X 2+: ☐ | | Building TYPE | or: | Stories, 1: X 1-½: ☐ 2: ☐ 2+: ☐ | |
| Frame: ☐ Masonry: ☐ Pole: ☐ Log: ☐ Other: | | | Structure | Frame: X Masonry: ☐ Pole: ☐ Log: ☐ Other: | | |
| Clpbd: X Weathrbd: ☐ Vert: ☐ Wd. Shngl: ☐ Brick: ☐ Stone: ☐ Block: ☐ Metal: ☐ Asbestos: ☐ Vinyl: ☐ Tar Ppr: ☐ Bark | | | Siding material | Clpbd: ☐ Weathrbd: ☐ Vert: ☐ Wd. Shngl: ☐ Brick: ☐ Stone: ☐ Block: ☐ Metal: ☐ Asbestos: ☐ Vinyl: ☐ Tar Ppr: ☐ Bark | | |
| Brick: ☐ Stone: X Block: ☐ Poured or Stucco: ☐ Tile: ☐ | | | Foundation | Brick: ☐ Stone: ☐ Block: ☐ Poured or Stucco: ☐ Tile: ☐ | | |
| Gable: X Hipped: ☐ Flat: ☐ Mansard: ☐ Other: | | | Roof | Gable: X Hipped: ☐ Flat: ☐ Mansard: ☐ Other: | | |
| Asphalt Shngl: X Metal: ☐ Wood Shngl: ☐ Other: | | | Roof Material | Asphalt Shngl: ☐ Metal: ☐ Wood Shngl: X Other: | | |
| Good: X Fair: ☐ Attr: ☐ Vy Atld: ☐ Add., Major: ☐ Minor: ☐ | | | Integrity | Good: X Fair: ☐ Attr: ☐ Vy Atld: ☐ Add., Major: ☐ Minor: ☐ | | |
| 1700-1799: ☐ 1800-1859: ☐ 1860-1910: ☐ 1910-1945: X | | | Period | 1700-1799: ☐ 1800-1859: ☐ 1860-1910: ☐ 1910-1945: X | | |
| Bibliography and further notes on Reverse | | | BUILDING 3 | or: | Note: | |
| Surveyed by: | Date: | | BUILDING 4 | or: | Note: | |

IL 422-0445

## ILLINOIS RURAL SURVEY

County: McHenry | Site #: 3139 | Town:
¼: NE | Sec: 20 | TWP: 45N | Range: 9E
Street: 2905 BAYVIEW | Street View: 7
Industrial/Commercial Complex w/3 or more Bldgs.: ☐

FARMSTEAD ☐
House: ☒ 2 Houses: ☐ 1 Major Barn: ☐ 2 Mjr Barns: ☐ 3 Mjr Barns: ☐ Corn Cribs, 1: ☐, 2: ☐, 3+: ☐
Garage: ☒ Mach. Shed: ☐ Grainery: ☐ Smokehouse: ☐ Summer Kitchen: ☐ Silo: ☐ Windmill: ☐
Grain Bins: ☐ Pump House: ☐ Hog Houses: ☐ Chicken Coop: ☐ Outhouse: ☐ Mobile Homes: ☐
Sheds, 1-3: ☐ 3+: ☐ Metal Bldgs: ☐ Comments:



| FRAME# 5 | Pres. Funct.: Res ... Same ? ☐ | ■1 BUILDING 2■ | FRAME# | Pres. Funct.: ... Same ? ☐ |
|---|---|---|---|---|
| Residence: ☒ Outbuilding: ☐ Public: ☐ Commercial: ☐ Barn: ☐ Industrial: ☐ Structural: ☐ Religious: ☐ | | Original Function | Residence: ☐ Outbuilding: ☐ Public: ☐ Commercial: ☐ Barn: ☐ Industrial: ☐ Structural: ☐ Religious: ☐ | |
| Deteriorated: ☐ Abandoned: ☐ Lrg ☐ Md ☐ Sml ☐ | | Condition/use/size | Deteriorated: ☐ Abandoned: ☐ Lrg ☐ Md ☐ Sm ☐ | |
| or: Stories, 1: ☒ 1-½: ☐ 2: ☐ 2+: ☐ | | Building TYPE | or: Stories, 1: ☐ 1-½: ☐ 2: ☐ 2+: ☐ | |
| Frame: ☐ Masonry: ☐ Pole: ☐ Log: ☐ Other: | | Structure | Frame: ☐ Masonry: ☐ Pole: ☐ Log: ☐ Other: | |
| Clpbd: ☒ Weathrbd: ☐ Vert: ☐ Wd. Shngl: ☐ Brick: ☐ Stone: ☐ Block: ☐ Metal: ☐ Asbestos: ☐ Vinyl: ☐ Tar Ppr: ☐ | | Siding material | Clpbd: ☐ Weathrbd: ☐ Vert: ☐ Wd. Shngl: ☐ Brick: ☐ Stone: ☐ Block: ☐ Metal: ☐ Asbstos: ☐ Vinyl: ☐ Tar Ppr: ☐ | |
| Brick: ☐ Stone: ☒ Block: ☐ Poured or Stucco: ☐ Tile: ☐ | | Foundation | Brick: ☐ Stone: ☐ Block: ☐ Poured or Stucco: ☐ Tile: ☐ | |
| Gable: ☒ Hipped: ☐ Flat: ☐ Mansard: ☐ Other: | | Roof | Gable: ☐ Hipped: ☐ Flat: ☐ Mansard: ☐ Other: | |
| Asphalt Shngl: ☒ Metal: ☐ Wood Shngl: ☐ Other: | | Roof Material | Asphalt Shngl: ☐ Metal: ☐ Wood Shngl: ☐ Other: | |
| Good: ☒ Fair: ☐ Altr: ☐ Vy Atld: ☐ Add., Major: ☐ Minor: ☐ | | Integrity | Good: ☐ Fair: ☐ Altr: ☐ Vy Atld: ☐ Add., Major: ☐ Minor: ☐ | |
| 1700-1799: ☐ 1800-1859: ☐ 1860-1910: ☐ 1910-1945: ☒ | | Period | 1700-1799: ☐ 1800-1859: ☐ 1860-1910: ☐ 1910-1945: ☐ | |
| Bibliography and further notes on Reverse | | BUILDING 3 | or: Note: | |
| Surveyed by: ... Date: ... | | BUILDING 4 | or: Note: | |

IL 422-0465

## ILLINOIS RURAL SURVEY

County: McHenry | Site #: 3140 | Town:
¼: NE | Sec: 20 | TWP: 45N | Range: 9E
Street: OFF BAYVIEW | Street View: 4
Industrial/Commercial Complex w/3 or more Bldgs.: ☐

FARMSTEAD ☐
House: ☒ 2 Houses: ☐ 1 Major Barn: ☐ 2 Mjr Barns: ☐ 3 Mjr Barns: ☐ Corn Cribs, 1: ☐, 2: ☐, 3+: ☐
Garage: ☒ Mach. Shed: ☐ Grainery: ☐ Smokehouse: ☐ Summer Kitchen: ☐ Silo: ☐ Windmill: ☐
Grain Bins: ☐ Pump House: ☐ Hog Houses: ☐ Chicken Coop: ☐ Outhouse: ☐ Mobile Homes: ☐
Sheds, 1-3: ☐ 3+: ☐ Metal Bldgs: ☐ Comments:



| FRAME# 6 | Pres. Funct.: RESIDENCE ... Same ? ☐ | ■1 BUILDING 2■ | FRAME# | Pres. Funct.: ... Same ? ☐ |
|---|---|---|---|---|
| Residence: ☐ Outbuilding: ☐ Public: ☐ Commercial: ☐ Barn: ☐ Industrial: ☐ Structural: ☐ Religious: ☐ | | Original Function | Residence: ☐ Outbuilding: ☐ Public: ☐ Commercial: ☐ Barn: ☐ Industrial: ☐ Structural: ☐ Religious: ☐ | |
| Deteriorated: ☐ Abandoned: ☐ Lrg ☐ Md ☐ Sml ☐ | | Condition/use/size | Deteriorated: ☐ Abandoned: ☐ Lrg ☐ Md ☐ Sm ☐ | |
| or: Gable Front Stories, 1: ☐ 1-½: ☐ 2: ☒ 2+: ☐ | | Building TYPE | or: Stories, 1: ☐ 1-½: ☐ 2: ☐ 2+: ☐ | |
| Frame: ☒ Masonry: ☐ Pole: ☐ Log: ☐ Other: | | Structure | Frame: ☐ Masonry: ☐ Pole: ☐ Log: ☐ Other: | |
| Clpbd: ☐ Weathrbd: ☐ Vert: ☐ Wd. Shngl: ☐ Brick: ☐ Stone: ☐ Block: ☐ Metal: ☒ Asbestos: ☐ Vinyl: ☐ Tar Ppr: ☐ | | Siding material | Clpbd: ☐ Weathrbd: ☐ Vert: ☐ Wd. Shngl: ☐ Brick: ☐ Stone: ☐ Block: ☐ Metal: ☐ Asbstos: ☐ Vinyl: ☐ Tar Ppr: ☐ | |
| Brick: ☐ Stone: ☐ Block: ☒ Poured or Stucco: ☐ Tile: ☐ | | Foundation | Brick: ☐ Stone: ☐ Block: ☐ Poured or Stucco: ☐ Tile: ☐ | |
| Gable: ☒ Hipped: ☐ Flat: ☐ Mansard: ☐ Other: | | Roof | Gable: ☐ Hipped: ☐ Flat: ☐ Mansard: ☐ Other: | |
| Asphalt Shngl: ☒ Metal: ☐ Wood Shngl: ☐ Other: | | Roof Material | Asphalt Shngl: ☐ Metal: ☐ Wood Shngl: ☐ Other | |
| Good: ☐ Fair: ☒ Altr: ☐ Vy Atld: ☐ Add., Major: ☒ Minor: ☐ | | Integrity | Good: ☐ Fair: ☐ Altr: ☐ Vy Atld: ☐ Add., Major: ☐ Minor: ☐ | |
| 1700-1799: ☐ 1800-1859: ☐ 1860-1910: ☐ 1910-1945: ☒ | | Period | 1700-1799: ☐ 1800-1859: ☐ 1860-1910: ☐ 1910-1945: ☐ | |
| Bibliography and further notes on Reverse | | BUILDING 3 | or: Note: | |
| Surveyed by: ... Date: ... | | BUILDING 4 | or: Note: | |

IL 422-0465

At least the rear cottage was owned by Joseph F. Haas. It was built prior to 1910 and was known as Rohema. ~~He~~ Haas was Cook County Clerk, Republican state senator and other political offices. He had a stock farm also known as Rohema just south of his residence on the South side of Bay View Lane.

This property was owned by Andrew McAnsh. The bark cottage was constructed in 1903 - was known as Bonnie Brae. The bark was shipped from somewhere to the McHenry Train Station.

The other cottage was probably owned by Bertha McAnsh.

Andrew McAnsh was a major developer of Sarasota, FL. in the 1920s. The main house was not photographed. It sits behind the two cottages. It was known as "Lochraine" - it is actually rather large. Probably was built in the 1890's.

## ILLINOIS RURAL SURVEY

County: McHenry | Site #: 3141 | Town:
¼: NE | Sec: 20 | TWP: 45N | Range: 9E

Street: | Street View: ☐

Industrial/Commercial Complex w/3 or more Bldgs.: ☐

FARMSTEAD ☐

House: ☒ 2 Houses: ☐ 1 Major Barn: ☐ 2 Mjr Barns: ☐ 3 Mjr Barns: ☐ Corn Cribs, 1: ☐, 2: ☐, 3+: ☐
Garage: ☐ Mach. Shed: ☐ Grainery: ☐ Smokehouse: ☐ Summer Kitchen: ☐ Silo: ☐ Windmill: ☐
Grain Bins: ☐ Pump House: ☐ Hog Houses: ☐ Chicken Coop: ☐ Outhouse: ☐ Mobile Homes: ☐
Sheds, 1-3: ☐ 3+: ☐ Metal Bldgs: ☐ Comments:



| | | | |
|---|---|---|---|
| FRAME# 7 | Pres. Funct.: Res/Cottage | Same ? ☐ | ■ BUILDING 2 ■ FRAME# / Pres. Funct.: / Same ? ☐ |
| Residence: ☒ Outbuilding: ☐ Public: ☐ Commercial: ☐ Barn: ☐ Industrial: ☐ Structural: ☐ Religious: ☐ | | | Original Function: Residence: ☐ Outbuilding: ☐ Public: ☐ Commercial: ☐ Barn: ☐ Industrial: ☐ Structural: ☐ Religious: ☐ |
| Deteriorated: ☐ Abandoned: ☐ Lrg: ☐ Md: ☒ Sml: ☒ | | | Condition/use/size: Deteriorated: ☐ Abandoned: ☐ Lrg: ☐ Md: ☐ Sm: ☐ |
| 1105 or: | Stories, 1: ☒ 1-½: ☐ 2: ☐ 2+: ☐ | | Building TYPE: or: / Stories, 1: ☐ 1-½: ☐ 2: ☐ 2+: ☐ |
| Frame: ☐ Masonry: ☐ Pole: ☐ Log: ☐ Other: | | | Structure: Frame: ☐ Masonry: ☐ Pole: ☐ Log: ☐ Other: |
| Clpbd: ☐ Weathrbd: ☐ Vert: ☐ Wd. Shngl: ☐ Brick: ☐ Stone: ☐ Block: ☐ Metal: ☐ Asbestos: ☒ Vinyl: ☐ Tar Ppr: ☐ | | | Siding material: Clpbd: ☐ Weathrbd: ☐ Vert: ☐ Wd. Shngl: ☐ Brick: ☐ Stone: ☐ Block: ☐ Metal: ☐ Asbestos: ☐ Vinyl: ☐ Tar Ppr: ☐ |
| Brick: ☐ Stone: ☐ Block: ☐ Poured or Stucco: ☒ Tile: ☐ | | | Foundation: Brick: ☐ Stone: ☐ Block: ☐ Poured or Stucco: ☐ Tile: ☐ |
| Gable: ☒ Hipped: ☐ Flat: ☐ Mansard: ☐ Other: | | | Roof: Gable: ☐ Hipped: ☐ Flat: ☐ Mansard: ☐ Other: |
| Asphalt Shngl: ☒ Metal: ☐ Wood Shngl: ☐ Other: | | | Roof Material: Asphalt Shngl: ☐ Metal: ☐ Wood Shngl: ☐ Other: |
| Good: ☐ Fair: ☒ Altr: ☐ Vy Altd: ☐ Add., Major: ☐ Minor: ☐ | | | Integrity: Good: ☐ Fair: ☐ Altr: ☐ Vy Altd: ☐ Add., Major: ☐ Minor: ☐ |
| 1700-1799: ☐ 1800-1859: ☐ 1860-1910: ☐ 1910-1945: ☒ | | | Period: 1700-1799: ☐ 1800-1859: ☐ 1860-1910: ☐ 1910-1945: ☐ |
| Bibliography and further notes on Reverse | | | BUILDING 3: or: Note: |
| Surveyed by: | Date: | | BUILDING 4: or: Note: |

IL 422-0465

## ILLINOIS RURAL SURVEY

County: McHENRY | Site #: 3142 | Town:
¼: NE | Sec: 20 | TWP: 45N | Range: 9E

Street: OFF BAYVIEW LN | Street View: ☒

Industrial/Commercial Complex w/3 or more Bldgs.: ☐

FARMSTEAD ☐

House: ☐ 2 Houses: ☐ 1 Major Barn: ☐ 2 Mjr Barns: ☐ 3 Mjr Barns: ☐ Corn Cribs, 1: ☐, 2: ☐, 3+: ☐
Garage: ☐ Mach. Shed: ☐ Grainery: ☐ Smokehouse: ☐ Summer Kitchen: ☐ Silo: ☐ Windmill: ☐
Grain Bins: ☐ Pump House: ☐ Hog Houses: ☐ Chicken Coop: ☐ Outhouse: ☐ Mobile Homes: ☐
Sheds, 1-3: ☐ 3+: ☐ Metal Bldgs: ☐ Comments:



| | | | |
|---|---|---|---|
| FRAME# 8 | Pres. Funct.: Res. | Same ? ☐ | ■ BUILDING 2 ■ FRAME# / Pres. Funct.: / Same ? ☐ |
| Residence: ☐ Outbuilding: ☐ Public: ☐ Commercial: ☐ Barn: ☐ Industrial: ☐ Structural: ☐ Religious: ☐ | | | Original Function: Residence: ☐ Outbuilding: ☐ Public: ☐ Commercial: ☐ Barn: ☐ Industrial: ☐ Structural: ☐ Religious: ☐ |
| Deteriorated: ☐ Abandoned: ☐ Lrg: ☐ Md: ☒ Sml: ☐ | | | Condition/use/size: Deteriorated: ☐ Abandoned: ☐ Lrg: ☐ Md: ☐ Sm: ☐ |
| 1104 or: | Stories, 1: ☐ 1-½: ☐ 2: ☒ 2+: ☐ | | Building TYPE: or: / Stories, 1: ☐ 1-½: ☐ 2: ☐ 2+: ☐ |
| Frame: ☐ Masonry: ☐ Pole: ☐ Log: ☐ Other: | | | Structure: Frame: ☐ Masonry: ☐ Pole: ☐ Log: ☐ Other: |
| Clpbd: ☐ Weathrbd: ☐ Vert: ☐ Wd. Shngl: ☐ Brick: ☐ Stone: ☐ Block: ☒ Metal: ☐ Asbestos: ☐ Vinyl: ☐ Tar Ppr: ☐ | | | Siding material: Clpbd: ☐ Weathrbd: ☐ Vert: ☐ Wd. Shngl: ☐ Brick: ☐ Stone: ☐ Block: ☐ Metal: ☐ Asbestos: ☐ Vinyl: ☐ Tar Ppr: ☐ |
| Brick: ☐ Stone: ☐ Block: ☒ Poured or Stucco: ☐ Tile: ☐ | | | Foundation: Brick: ☐ Stone: ☐ Block: ☐ Poured or Stucco: ☐ Tile: ☐ |
| Gable: ☐ Hipped: ☒ Flat: ☐ Mansard: ☐ Other: | | | Roof: Gable: ☐ Hipped: ☐ Flat: ☐ Mansard: ☐ Other: |
| Asphalt Shngl: ☒ Metal: ☐ Wood Shngl: ☐ Other: | | | Roof Material: Asphalt Shngl: ☐ Metal: ☐ Wood Shngl: ☐ Other: |
| Good: ☒ Fair: ☐ Altr: ☐ Vy Altd: ☐ Add., Major: ☐ Minor: ☐ | | | Integrity: Good: ☐ Fair: ☐ Altr: ☐ Vy Altd: ☐ Add., Major: ☐ Minor: ☐ |
| 1700-1799: ☐ 1800-1859: ☐ 1860-1910: ☐ 1910-1945: ☒ | | | Period: 1700-1799: ☐ 1800-1859: ☐ 1860-1910: ☐ 1910-1945: ☐ |
| Bibliography and further notes on Reverse | | | BUILDING 3: or: Note: |
| Surveyed by: | Date: | | BUILDING 4: or: Note: |

IL 422-0465

## ILLINOIS RURAL SURVEY

County: McHenry | Site #: 3143 | Town:
¼: NW / | Sec: 19 | TWP: 45N | Range: 9E
Street: NEW BAY | Street View: ☐
Industrial/Commercial Complex w/3 or more Bldgs.: ☐

FARMSTEAD ☒
House: ☒ 2 Houses: ☐ 1 Major Barn: ☐ 2 Mjr Barns: ☒ 3 Mjr Barns: ☐ Corn Cribs, 1: ☐, 2: ☐, 3+: ☐
Garage: ☐ Mach. Shed: ☐ Grainery: ☐ Smokehouse: ☐ Summer Kitchen: ☐ Silo: ☒ Windmill: ☐
Grain Bins: ☐ Pump House: ☒ Hog Houses: ☐ Chicken Coop: ☐ Outhouse: ☐ Mobile Homes: ☐
Sheds, 1-3: ☒ 3+: ☐ Metal Bldgs: ☐ Comments:



| FRAME# 10 | Pres. Funct.: Residence | Same ? ☐ | ■1 BUILDING 2■ | FRAME# 11 | Pres. Funct.: Barn | Same ? ☐ |
|---|---|---|---|---|---|---|
| Residence: ☒ Outbuilding: ☐ Public: ☐ Commercial: ☐ Barn: ☐ Industrial: ☐ Structural: ☐ Religious: ☐ | | | Original Function | Residence: ☐ Outbuilding: ☐ Public: ☐ Commercial: ☐ Barn: ☒ Industrial: ☐ Structural: ☐ Religious: ☐ | | |
| Deteriorated: ☐ Abandoned: ☐ Lrg: ☒ Md: ☐ Sm: ☐ | | | Condition/use/size | Deteriorated: ☐ Abandoned: ☐ Lrg: ☒ Md: ☐ Sm: ☐ Very large | | |
| 1 1 a 2 | Stories, 1: ☐ 1-½: ☐ 2: ☒ 2+: ☐ | | Building TYPE | 2 1 0 5 or | Stories, 1: ☐ 1-½: ☐ 2: ☐ 2+: ☐ | |
| Frame: ☒ Masonry: ☐ Pole: ☐ Log: ☐ Other: | | | Structure | Frame: ☒ Masonry: ☐ Pole: ☐ Log: ☐ Other: | | |
| Clpbd: ☒ Weathrbd: ☐ Vert: ☐ Wd. Shngl: ☐ Brick: ☐ Stone: ☐ Block: ☐ Metal: ☐ Asbestos: ☐ Vinyl: ☐ Tar Ppr: ☐ | | | Siding material | Clpbd: ☐ Weathrbd: ☐ Vert: ☒ Wd. Shngl: ☐ Brick: ☐ Stone: ☐ Block: ☐ Metal: ☐ Asbestos: ☐ Vinyl: ☐ Tar Ppr: ☐ | | |
| Brick: ☐ Stone: ☐ Block: ☐ Poured or Stucco: ☒ Tile: ☐ | | | Foundation | Brick: ☐ Stone: ☒ Block: ☐ Poured or Stucco: ☐ Tile: ☐ | | |
| Gable: ☒ Hipped: ☐ Flat: ☐ Mansard: ☐ Other: | | | Roof | Gable: ☒ Hipped: ☐ Flat: ☐ Mansard: ☐ Other: | | |
| Asphalt Shngl: ☐ Metal: ☐ Wood Shngl: ☒ Other: | | | Roof Material | Asphalt Shngl: ☐ Metal: ☐ Wood Shngl: ☒ Other: | | |
| Good: ☐ Fair: ☒ Altr: ☐ Vy Altd: ☐ Add., Major: ☐ Minor: ☒ | | | Integrity | Good: ☒ Fair: ☐ Altr: ☐ Vy Altd: ☐ Add., Major: ☐ Minor: ☐ | | |
| 1700-1799: ☐ 1800-1859: ☐ 1860-1910: ☒ 1910-1945: ☐ | | | Period | 1700-1799: ☐ 1800-1859: ☐ 1860-1910: ☒ 1910-1945: ☐ | | |
| Bibliography and further notes on Reverse | | | BUILDING 3 | or: Addn is huge Note: with block walls, wood shingle | | |
| Surveyed by: Date: | | | BUILDING 4 | or: Silo goes up thru smaller barn near house Note: | | |

IL 422-0445

## ILLINOIS RURAL SURVEY

County: McHenry | Site #: 3144 | Town:
¼: SE | Sec: 20 | TWP: 45N | Range: 9E
Street: 312 BAY RD | Street View: ☒
Industrial/Commercial Complex w/3 or more Bldgs.: ☐

FARMSTEAD ☐
House: ☒ 2 Houses: ☐ 1 Major Barn: ☐ 2 Mjr Barns: ☐ 3 Mjr Barns: ☐ Corn Cribs, 1: ☐, 2: ☐, 3+: ☐
Garage: ☐ Mach. Shed: ☐ Grainery: ☐ Smokehouse: ☐ Summer Kitchen: ☐ Silo: ☐ Windmill: ☐
Grain Bins: ☐ Pump House: ☐ Hog Houses: ☐ Chicken Coop: ☐ Outhouse: ☐ Mobile Homes: ☐
Sheds, 1-3: ☐ 3+: ☐ Metal Bldgs: ☐ Comments:



| FRAME# 12 | Pres. Funct.: Residence | Same ? ☐ | ■1 BUILDING 2■ | FRAME# | Pres. Funct.: | Same ? ☐ |
|---|---|---|---|---|---|---|
| Residence: ☒ Outbuilding: ☐ Public: ☐ Commercial: ☐ Barn: ☐ Industrial: ☐ Structural: ☐ Religious: ☐ | | | Original Function | Residence: ☐ Outbuilding: ☐ Public: ☐ Commercial: ☐ Barn: ☐ Industrial: ☐ Structural: ☐ Religious: ☐ | | |
| Deteriorated: ☐ Abandoned: ☐ Lrg: ☒ Md: ☐ Sm: ☐ | | | Condition/use/size | Deteriorated: ☐ Abandoned: ☐ Lrg: ☐ Md: ☐ Sm: ☐ | | |
| 1 1 0 2 or | Stories, 1: ☐ 1-½: ☐ 2: ☒ 2+: ☐ | | Building TYPE | or | Stories, 1: ☐ 1-½: ☐ 2: ☐ 2+: ☐ | |
| Frame: ☒ Masonry: ☐ Pole: ☐ Log: ☐ Other: | | | Structure | Frame: ☐ Masonry: ☐ Pole: ☐ Log: ☐ Other: | | |
| Clpbd: ☒ Weathrbd: ☐ Vert: ☐ Wd. Shngl: ☐ Brick: ☐ Stone: ☐ Block: ☐ Metal: ☐ Asbestos: ☐ Vinyl: ☐ Tar Ppr: ☐ | | | Siding material | Clpbd: ☐ Weathrbd: ☐ Vert: ☐ Wd. Shngl: ☐ Brick: ☐ Stone: ☐ Block: ☐ Metal: ☐ Asbestos: ☐ Vinyl: ☐ Tar Ppr: ☐ | | |
| Brick: ☐ Stone: ☐ Block: ☐ Poured or Stucco: ☐ Tile: ☐ | | | Foundation | Brick: ☐ Stone: ☐ Block: ☐ Poured or Stucco: ☐ Tile: ☐ | | |
| Gable: ☒ Hipped: ☐ Flat: ☐ Mansard: ☐ Other: | | | Roof | Gable: ☐ Hipped: ☐ Flat: ☐ Mansard: ☐ Other: | | |
| Asphalt Shngl: ☒ Metal: ☐ Wood Shngl: ☐ Other: | | | Roof Material | Asphalt Shngl: ☐ Metal: ☐ Wood Shngl: ☐ Other: | | |
| Good: ☒ Fair: ☐ Altr: ☐ Vy Altd: ☐ Add., Major: ☐ Minor: ☐ | | | Integrity | Good: ☐ Fair: ☐ Altr: ☐ Vy Altd: ☐ Add., Major: ☐ Minor: ☐ | | |
| 1700-1799: ☐ 1800-1859: ☐ 1860-1910: ☒ 1910-1945: ☐ | | | Period | 1700-1799: ☐ 1800-1859: ☐ 1860-1910: ☐ 1910-1945: ☐ | | |
| Bibliography and further notes on Reverse | | | BUILDING 3 | or: | Note: | |
| Surveyed by: Date: | | | BUILDING 4 | or: | Note: | |

IL 422-0445



George Sayer Stock Farm
painted on barn (paint is very weathered

## ILLINOIS RURAL SURVEY

County: McHenry | Site #: 3145 | Town:

Qu: NE | Sec: 20 | TWP: 45N | Range: 9E

Street: 407 BAY RD | Street View: ☐

Industrial/Commercial Complex w/3 or more Bldgs.: ☐

FARMSTEAD ☒

House: ☒ 2 Houses: ☐ 1 Major Barn: ☒ 2 Mjr Barns: ☐ 3 Mjr Barns: ☐ Corn Cribs, 1: ☐, 2: ☐, 3+: ☐

Garage: ☐ Mach. Shed: ☐ Grainery: ☐ Smokehouse: ☐ Summer Kitchen: ☐ Silo: ☒ Windmill: ☐

Grain Bins: ☐ Pump House: ☐ Hog Houses: ☐ Chicken Coop: ☐ Outhouse: ☐ Mobile Homes: ☐

Sheds, 1-3: ☐ 3+: ☐ Metal Bldgs: ☐ Comments:



| FRAME# 13 | Pres. Funct.: Residence | Same ? ☐ | #1 BUILDING 2# | FRAME# 14 | Pres. Funct.: Barn | Same ? ☐ |
|---|---|---|---|---|---|---|
| Residence: ☐ Outbuilding: ☐ Public: ☐ Commercial: ☐ Barn: ☐ Industrial: ☐ Structural: ☐ Religious: ☐ | | | Original Function | Residence: ☐ Outbuilding: ☐ Public: ☐ Commercial: ☐ Barn: ☒ Industrial: ☐ Structural: ☐ Religious: ☐ | | |
| Deteriorated: ☐ Abandoned: ☐ Lrg: ☐ Md: ☐ Sml: ☐ | | | Condition/size/size | Deteriorated: ☐ Abandoned: ☐ Lrg: ☐ Md: ☒ Sm: ☐ | | |
| 1104 or: 111 | Stories, 1: ☐ 1-½: ☐ 2: ☒ 2+: ☐ | | Building TYPE | 201 or: | Stories, 1: ☐ 1-½: ☐ 2: ☐ 2+: ☐ | |
| Frame: ☒ Masonry: ☐ Pole: ☐ Log: ☐ Other: | | | Structure | Frame: ☒ Masonry: ☐ Pole: ☐ Log: ☐ Other: | | |
| Clpbd: ☒ Weathrbd: ☐ Vert: ☐ Wd. Shngl: ☐ Brick: ☐ Stone: ☐ Block: ☐ Metal: ☐ Asbestos: ☐ Vinyl: ☐ Tar Ppr: ☐ | | | Siding material | Clpbd: ☐ Weathrbd: ☐ Vert: ☒ Wd. Shngl: ☐ Brick: ☐ Stone: ☐ Block: ☐ Metal: ☐ Asbestos: ☐ Vinyl: ☐ Tar Ppr: ☐ | | |
| Brick: ☐ Stone: ☐ Block: ☒ Poured or Stucco: ☐ Tile: ☐ | | | Foundation | Brick: ☐ Stone: ☒ Block: ☐ Poured or Stucco: ☐ Tile: ☐ | | |
| Gable: ☒ Hipped: ☐ Flat: ☐ Mansard: ☐ Other: | | | Roof | Gable: ☒ Hipped: ☐ Flat: ☐ Mansard: ☐ Other: | | |
| Asphalt Shngl: ☒ Metal: ☐ Wood Shngl: ☐ Other: | | | Roof Material | Asphalt Shngl: ☒ Metal: ☐ Wood Shngl: ☐ Other: | | |
| Good: ☐ Fair: ☒ Altr: ☐ Vy Altd: ☐ Add., Major: ☐ Minor: ☐ | | | Integrity | Good: ☒ Fair: ☐ Altr: ☐ Vy Altd: ☐ Add., Major: ☐ Minor: ☐ | | |
| 1700-1799: ☐ 1800-1859: ☐ 1860-1910: ☐ 1910-1945: ☒ | | | Period | 1700-1799: ☐ 1800-1859: ☐ 1860-1910: ☐ 1910-1945: ☒ | | |
| Bibliography and further notes on Reverse | | | BUILDING 3 | or: | Note: | |
| Surveyed by: | Date: | | BUILDING 4 | or: | Note: | |

IL 422-0465

## ILLINOIS RURAL SURVEY

County: McHenry | Site #: 3146 | Town:

Qu: NE | Sec: 29 | TWP: 45N | Range: 9E

Street: ~~Cuthman~~ Lincoln | Street View: ☐

Industrial/Commercial Complex w/3 or more Bldgs.: ☐

FARMSTEAD ☐

House: ☒ 2 Houses: ☐ 1 Major Barn: ☐ 2 Mjr Barns: ☐ 3 Mjr Barns: ☐ Corn Cribs, 1: ☒ 2: ☐, 3+: ☐

Garage: ☐ Mach. Shed: ☐ Grainery: ☐ Smokehouse: ☐ Summer Kitchen: ☐ Silo: ☐ Windmill: ☐

Grain Bins: ☐ Pump House: ☒ Hog Houses: ☐ Chicken Coop: ☐ Outhouse: ☐ Mobile Homes: ☐

Sheds, 1-3: ☒ 3+: ☐ Metal Bldgs: ☐ Comments:



| FRAME# 15 | Pres. Funct.: Residence | Same ? ☐ | #1 BUILDING 2# | FRAME# | Pres. Funct.: | Same ? ☐ |
|---|---|---|---|---|---|---|
| Residence: ☒ Outbuilding: ☐ Public: ☐ Commercial: ☐ Barn: ☐ Industrial: ☐ Structural: ☐ Religious: ☐ | | | Original Function | Residence: ☐ Outbuilding: ☐ Public: ☐ Commercial: ☐ Barn: ☐ Industrial: ☐ Structural: ☐ Religious: ☐ | | |
| Deteriorated: ☐ Abandoned: ☐ Lrg: ☒ Md: ☐ Sml: ☐ | | | Condition/size/size | Deteriorated: ☐ Abandoned: ☐ Lrg: ☐ Md: ☐ Sm: ☐ | | |
| 1104 or: | Stories, 1: ☐ 1-½: ☐ 2: ☒ 2+: ☐ | | Building TYPE | or: | Stories, 1: ☐ 1-½: ☐ 2: ☐ 2+: ☐ | |
| Frame: ☒ Masonry: ☐ Pole: ☐ Log: ☐ Other: | | | Structure | Frame: ☐ Masonry: ☐ Pole: ☐ Log: ☐ Other: | | |
| Clpbd: ☒ Weathrbd: ☐ Vert: ☐ Wd. Shngl: ☐ Brick: ☐ Stone: ☐ Block: ☐ Metal: ☐ Asbestos: ☐ Vinyl: ☐ Tar Ppr: ☐ | | | Siding material | Clpbd: ☐ Weathrbd: ☐ Vert: ☐ Wd. Shngl: ☐ Brick: ☐ Stone: ☐ Block: ☐ Metal: ☐ Asbestos: ☐ Vinyl: ☐ Tar Ppr: ☐ | | |
| Brick: ☐ Stone: ☐ Block: ☐ Poured or Stucco: ☒ Tile: ☐ | | | Foundation | Brick: ☐ Stone: ☐ Block: ☐ Poured or Stucco: ☐ Tile: ☐ | | |
| Gable: ☐ Hipped: ☒ Flat: ☐ Mansard: ☐ Other: | | | Roof | Gable: ☐ Hipped: ☐ Flat: ☐ Mansard: ☐ Other: | | |
| Asphalt Shngl: ☒ Metal: ☐ Wood Shngl: ☐ Other: | | | Roof Material | Asphalt Shngl: ☐ Metal: ☐ Wood Shngl: ☐ Other: | | |
| Good: ☒ Fair: ☐ Altr: ☐ Vy Altd: ☐ Add., Major: ☒ Minor: ☐ | | | Integrity | Good: ☐ Fair: ☐ Altr: ☐ Vy Altd: ☐ Add., Major: ☐ Minor: ☐ | | |
| 1700-1799: ☐ 1800-1859: ☐ 1860-1910: ☐ 1910-1945: ☒ | | | Period | 1700-1799: ☐ 1800-1859: ☐ 1860-1910: ☐ 1910-1945: ☐ | | |
| Bibliography and further notes on Reverse | | | BUILDING 3 | or: | Note: | |
| Surveyed by: | Date: | | BUILDING 4 | or: | Note: | |

IL 422-0465



Bay View Farm

## ILLINOIS RURAL SURVEY

County: McHenry | Site #: 3147 | Town:

¼: SE | Sec: 29 | TWP: 45 N | Range: 9E

Street: 103 Lincoln Rd | Street View: ☒

Industrial/Commercial Complex w/3 or more Bldgs.: ☐

FARMSTEAD ☐

House: ☒ 2 Houses: ☐ 1 Major Barn: ☒ 2 Mjr Barns: ☐ 3 Mjr Barns: ☐ Corn Cribs, 1: ☐, 2: ☐, 3+: ☐

Garage: ☐ Mach. Shed: ☐ Grainery: ☐ Smokehouse: ☐ Summer Kitchen: ☐ Silo: ☐ Windmill: ☐

Grain Bins: ☐ Pump House: ☐ Hog Houses: ☐ Chicken Coop: ☐ Outhouse: ☐ Mobile Homes: ☐

Sheds, 1-3: ☒ 3+: ☐ Metal Bldgs: ☐ Comments:



| | BUILDING 1 | BUILDING 2 |
|---|---|---|
| FRAME# | 16 | 14 |
| Pres. Funct.: | Residence | Barn |
| Same ? | ☐ | ☐ |
| Residence | ☒ | ☐ |
| Outbuilding | ☐ | ☐ |
| Public | ☐ | ☐ |
| Commercial | ☐ | ☐ |
| Barn | ☐ | ☒ |
| Industrial | ☐ | ☐ |
| Structural | ☐ | ☐ |
| Religious | ☐ | ☐ |
| Deteriorated | ☐ | ☐ |
| Abandoned | ☐ | ☐ |
| Lrg | ☒ | ☐ |
| Mid | ☐ | ☒ |
| Sml | ☐ | ☐ |
| Condition/usable size | 1 0 0 or: | 2 0 3 or: |
| Stories, 1 | ☐ | ☐ |
| 1-½ | ☐ | ☐ |
| 2 | ☒ | ☐ |
| 2+ | ☐ | ☐ |
| Frame | ☒ | ☒ |
| Masonry | ☐ | ☐ |
| Pole | ☐ | ☐ |
| Log | ☐ | ☐ |
| Other | | |
| Clpbd | ☐ | ☐ |
| Weathrbd | ☐ | ☐ |
| Vert | ☐ | ☒ |
| Wd. Shngl | ☐ | ☐ |
| Brick | ☐ | ☐ |
| Stone | ☐ | ☐ |
| Block | ☐ | ☐ |
| Metal | ☒ | ☐ |
| Asbestos | ☐ | ☐ |
| Vinyl | ☐ | ☐ |
| Tar Ppr | ☐ | ☐ |
| Brick | ☐ | ☐ |
| Stone | ☐ | ☐ |
| Block | ☐ | ☐ |
| Poured or Stucco | ☐ | ☐ |
| Tile | ☐ | ☐ |
| Gable | ☒ | ☒ |
| Hipped | ☐ | ☐ |
| Flat | ☐ | ☐ |
| Mansard | ☐ | ☐ |
| Other | | |
| Asphalt Shngl | ☒ | ☒ |
| Metal | ☐ | ☐ |
| Wood Shngl | ☐ | ☐ |
| Other | | |
| Good | ☐ | ☐ |
| Fair | ☒ | ☒ |
| Alt'r | ☐ | ☐ |
| Vy Atld | ☐ | ☐ |
| Add., Major | ☐ | ☐ |
| Minor | ☐ | ☐ |
| 1700-1799 | ☐ | ☐ |
| 1800-1859 | ☐ | ☐ |
| 1860-1910 | ☒ | ☒ |
| 1910-1945 | ☐ | ☐ |

| | BUILDING 3 | BUILDING 4 |
|---|---|---|
| or: | | |
| Note: | | |

Bibliography and further notes on Reverse

Surveyed by: _____ Date: _____

IL 422-0465

## ILLINOIS RURAL SURVEY

County: McHenry | Site #: 3148 | Town:

¼: NW | Sec: 29 | TWP: 45 N | Range: 9E

Street: 62 Lincoln | Street View: ☒

Industrial/Commercial Complex w/3 or more Bldgs.: ☐

FARMSTEAD ☐

House: ☒ 2 Houses: ☐ 1 Major Barn: ☒ 2 Mjr Barns: ☐ 3 Mjr Barns: ☐ Corn Cribs, 1: ☐, 2: ☐, 3+: ☐

Garage: ☐ Mach. Shed: ☐ Grainery: ☐ Smokehouse: ☐ Summer Kitchen: ☐ Silo: ☐ Windmill: ☐

Grain Bins: ☐ Pump House: ☐ Hog Houses: ☐ Chicken Coop: ☐ Outhouse: ☐ Mobile Homes: ☐

Sheds, 1-3: ☒ 3+: ☐ Metal Bldgs: ☐ Comments:



| | BUILDING 1 | BUILDING 2 |
|---|---|---|
| FRAME# | 17 | |
| Pres. Funct.: | Residence | |
| Same ? | ☐ | ☐ |
| Residence | ☒ | ☐ |
| Outbuilding | ☐ | ☐ |
| Public | ☐ | ☐ |
| Commercial | ☐ | ☐ |
| Barn | ☐ | ☐ |
| Industrial | ☐ | ☐ |
| Structural | ☐ | ☐ |
| Religious | ☐ | ☐ |
| Deteriorated | ☐ | ☐ |
| Abandoned | ☐ | ☐ |
| Lrg | ☐ | ☐ |
| Mid | ☒ | ☐ |
| Sml | ☐ | ☐ |
| Condition/usable size | 1 1 0 or: | or: |
| Stories, 1 | ☐ | ☐ |
| 1-½ | ☐ | ☐ |
| 2 | ☒ | ☐ |
| 2+ | ☐ | ☐ |
| Frame | ☐ | ☐ |
| Masonry | ☒ | ☐ |
| Pole | ☐ | ☐ |
| Log | ☐ | ☐ |
| Other | | |
| Clpbd | ☐ | ☐ |
| Weathrbd | ☐ | ☐ |
| Vert | ☐ | ☐ |
| Wd. Shngl | ☐ | ☐ |
| Brick | ☒ | ☐ |
| Stone | ☐ | ☐ |
| Block | ☐ | ☐ |
| Metal | ☐ | ☐ |
| Asbestos | ☐ | ☐ |
| Vinyl | ☐ | ☐ |
| Tar Ppr | ☐ | ☐ |
| Brick | ☐ | ☐ |
| Stone | ☐ | ☐ |
| Block | ☐ | ☐ |
| Poured or Stucco | ☐ | ☐ |
| Tile | ☐ | ☐ |
| Gable | ☒ | ☐ |
| Hipped | ☐ | ☐ |
| Flat | ☐ | ☐ |
| Mansard | ☐ | ☐ |
| Other | | |
| Asphalt Shngl | ☒ | ☐ |
| Metal | ☐ | ☐ |
| Wood Shngl | ☐ | ☐ |
| Other | | |
| Good | ☐ | ☐ |
| Fair | ☐ | ☐ |
| Alt'r | ☒ | ☐ |
| Vy Atld | ☐ | ☐ |
| Add., Major | ☒ | ☐ |
| Minor | ☐ | ☐ |
| 1700-1799 | ☐ | ☐ |
| 1800-1859 | ☐ | ☐ |
| 1860-1910 | ☒ | ☐ |
| 1910-1945 | ☐ | ☐ |

Clpbd: ☐ Weathrbd: ☐ Vert: ☐ Wd. Shngl: ☐ Brick: ☐ Stone: ☐ Block: ☐ Metal: ☐ Asbestos: ☐ Vinyl: ☐ Tar Ppr: ☐

| | BUILDING 3 | BUILDING 4 |
|---|---|---|
| or: | | |
| Note: | | |

Bibliography and further notes on Reverse

Surveyed by: _____ Date: _____

IL 422-0465

## ILLINOIS RURAL SURVEY

County: McHenry | Site #: 3149 | Town:

¼: NW | Sec: 29 | TWP: 45N | Range: 9E

Street: Lincoln 1018 | Street View: ☒

Industrial/Commercial Complex w/3 or more Bldgs.: ☐

FARMSTEAD ☒

House: ☒ 2 Houses: ☐ 1 Major Barn: ☒ 2 Mjr Barns: ☐ 3 Mjr Barns: ☐ Corn Cribs, 1: ☐, 2: ☐, 3+: ☐

Garage: ☐ Mach. Shed: ☐ Grainery: ☐ Smokehouse: ☐ Summer Kitchen: ☐ Silo: ☐ Windmill: ☐

Grain Bins: ☐ Pump House: ☐ Hog Houses: ☐ Chicken Coop: ☐ Outhouse: ☐ Mobile Homes: ☐

Sheds, 1-3: ☐ 3+: ☐ Metal Bldgs: ☐ Comments: BRICK ~~SIDEWALK~~ CONCRETE KENNEL



| | | | |
|---|---|---|---|
| FRAME# 18 | Pres. Funct.: Residence | Same ? ☐ | #1 BUILDING 2nd |
| Residence: ☒ Outbuilding: ☐ Public: ☐ Commercial: ☐ Barn: ☐ Industrial: ☐ Structural: ☐ Religious: ☐ | | | Original Function |
| Deteriorated: ☐ Abandoned: ☐ Lrg: ☐ Md: ☐ Sml: ☒ | | | Condition/use/size |
| 1 1 0 1 | or: | Stories, ½: ☐ 1-½: ☐ 2: ☐ 2+: ☐ | Building TYPE |
| Frame: ☒ Masonry: ☐ Pole: ☐ Log: ☐ Other: | | | Structure |
| Clpbd: ☐ Weathrbd: ☐ Vert: ☐ Wd. Shngl: ☐ Brick: ☐ Stone: ☐ Block: ☒ Metal: ☐ Asbestos: ☐ Vinyl: ☐ Tar Ppr: ☐ | | | Siding material |
| Brick: ☐ Stone: ☐ Block: ☐ Poured or Stucco: ☐ Tile: ☐ | | | Foundation |
| Gable: ☒ Hipped: ☐ Flat: ☐ Mansard: ☐ Other: | | | Roof |
| Asphalt Shngl: ☐ Metal: ☐ Wood Shngl: ☒ Other: | | | Roof Material |
| Good: ☐ Fair: ☒ Altr: ☐ Vy Altd: ☐ Add., Major: ☐ Minor: ☒ | | | Integrity |
| 1700-1799: ☐ 1800-1859: ☐ 1860-1910: ☒ 1910-1945: ☐ | | | Period |
| Bibliography and further notes on Reverse | | | BUILDING 3 |
| Surveyed by: | Date: | | BUILDING 4 |

| | | | |
|---|---|---|---|
| FRAME# 18 | Pres. Funct.: Barn | Same ? ☐ | |
| Residence: ☐ Outbuilding: ☐ Public: ☐ Commercial: ☐ Barn: ☒ Industrial: ☐ Structural: ☐ Religious: ☐ | | | |
| Deteriorated: ☐ Abandoned: ☐ Lrg: ☒ Md: ☐ Sm: ☐ | | | |
| 2 0 5 | or: | Stories, 1: ☐ 1-½: ☐ 2: ☐ 2+: ☐ | |
| Frame: ☒ Masonry: ☐ Pole: ☐ Log: ☐ Other: | | | |
| Clpbd: ☐ Weathrbd: ☐ Vert: ☐ Wd. Shngl: ☐ Brick: ☐ Stone: ☐ Block: ☐ Metal: ☐ Asbestos: ☐ Vinyl: ☐ Tar Ppr: ☐ | | | |
| Brick: ☐ Stone: ☐ Block: ☐ Poured or Stucco: ☐ Tile: ☐ | | | |
| Gable: ☐ Hipped: ☐ Flat: ☐ Mansard: ☐ Other: | | | |
| Asphalt Shngl: ☐ Metal: ☐ Wood Shngl: ☐ Other: | | | |
| Good: ☐ Fair: ☐ Altr: ☐ Vy Altd: ☐ Add., Major: ☐ Minor: ☐ | | | |
| 1700-1799: ☐ 1800-1859: ☐ 1860-1910: ☐ 1910-1945: ☐ | | | |
| or: | Note: | | |
| or: | Note: | | |

IL 122-0445

## ILLINOIS RURAL SURVEY

County: McHenry | Site #: 3150 | Town:

¼: SW | Sec: 18 | TWP: 45N | Range: 9E

Street: ~~[illegible]~~ RIVER TERR | Street View: ☒

Industrial/Commercial Complex w/3 or more Bldgs.: ☐

FARMSTEAD ☐

House: ☒ 2 Houses: ☐ 1 Major Barn: ☐ 2 Mjr Barns: ☐ 3 Mjr Barns: ☐ Corn Cribs, 1: ☐, 2: ☐, 3+: ☐

Garage: ☐ Mach. Shed: ☐ Grainery: ☐ Smokehouse: ☐ Summer Kitchen: ☐ Silo: ☐ Windmill: ☐

Grain Bins: ☐ Pump House: ☐ Hog Houses: ☐ Chicken Coop: ☐ Outhouse: ☒ Mobile Homes: ☐

Sheds, 1-3: ☐ 3+: ☐ Metal Bldgs: ☐ Comments:



| | | | |
|---|---|---|---|
| FRAME# 19 | Pres. Funct.: | Same ? ☐ | #1 BUILDING 2nd |
| Residence: ☒ Outbuilding: ☐ Public: ☐ Commercial: ☐ Barn: ☐ Industrial: ☐ Structural: ☐ Religious: ☐ | | | Original Function |
| Deteriorated: ☐ Abandoned: ☐ Lrg: ☐ Md: ☒ Sml: ☐ | | | Condition/use/size |
| | or: | Stories, ½: ☒ 1-½: ☒ 2: ☐ 2+: ☐ | Building TYPE |
| Frame: ☒ Masonry: ☐ Pole: ☐ Log: ☐ Other: | | | Structure |
| Clpbd: ☒ Weathrbd: ☐ Vert: ☐ Wd. Shngl: ☐ Brick: ☐ Stone: ☐ Block: ☐ Metal: ☐ Asbestos: ☐ Vinyl: ☐ Tar Ppr: ☐ | | | Siding material |
| Brick: ☐ Stone: ☐ Block: ☐ Poured or Stucco: ☒ Tile: ☐ | | | Foundation |
| Gable: ☒ Hipped: ☐ Flat: ☐ Mansard: ☐ Other: | | | Roof |
| Asphalt Shngl: ☒ Metal: ☐ Wood Shngl: ☐ Other: | | | Roof Material |
| Good: ☐ Fair: ☒ Altr: ☐ Vy Altd: ☐ Add., Major: ☐ Minor: ☐ | | | Integrity |
| 1700-1799: ☐ 1800-1859: ☐ 1860-1910: ☐ 1910-1945: ☒ | | | Period |
| Bibliography and further notes on Reverse | | | BUILDING 3 |
| Surveyed by: | Date: | | BUILDING 4 |

| | | | |
|---|---|---|---|
| FRAME# | Pres. Funct.: | Same ? ☐ | |
| Residence: ☐ Outbuilding: ☐ Public: ☐ Commercial: ☐ Barn: ☐ Industrial: ☐ Structural: ☐ Religious: ☐ | | | |
| Deteriorated: ☐ Abandoned: ☐ Lrg: ☐ Md: ☐ Sm: ☐ | | | |
| | or: | Stories, 1: ☐ 1-½: ☐ 2: ☐ 2+: ☐ | |
| Frame: ☐ Masonry: ☐ Pole: ☐ Log: ☐ Other: | | | |
| Clpbd: ☐ Weathrbd: ☐ Vert: ☐ Wd. Shngl: ☐ Brick: ☐ Stone: ☐ Block: ☐ Metal: ☐ Asbestos: ☐ Vinyl: ☐ Tar Ppr: ☐ | | | |
| Brick: ☐ Stone: ☐ Block: ☐ Poured or Stucco: ☐ Tile: ☐ | | | |
| Gable: ☐ Hipped: ☐ Flat: ☐ Mansard: ☐ Other: | | | |
| Asphalt Shngl: ☐ Metal: ☐ Wood Shngl: ☐ Other: | | | |
| Good: ☐ Fair: ☐ Altr: ☐ Vy Altd: ☐ Add., Major: ☐ Minor: ☐ | | | |
| 1700-1799: ☐ 1800-1859: ☐ 1860-1910: ☐ 1910-1945: ☐ | | | |
| or: | Note: | | |
| or: | Note: | | |

122-0445

## ILLINOIS RURAL SURVEY

County: McHenry | Site #: 3151 | Town:
¼: SW | Sec: 18 | TWP: 45N | Range: 9E
Street: RIVER TERR | Street View: X

Industrial/Commercial Complex w/3 or more Bldgs.: ☐

FARMSTEAD ☐

House: ☐ 2 Houses: X 1 Major Barn: ☐ 2 Mjr Barns: ☐ 3 Mjr Barns: ☐ Corn Cribs, 1: ☐, 2: ☐, 3+: ☐
Garage: X Mach. Shed: ☐ Grainery: ☐ Smokehouse: ☐ Summer Kitchen: ☐ Silo: ☐ Windmill: ☐
Grain Bins: ☐ Pump House: ☐ Hog Houses: ☐ Chicken Coop: ☐ Outhouse: X Mobile Homes: ☐
Sheds, 1-3: ☐ 3+: ☐ Metal Bldgs: ☐ Comments:



| | BUILDING 1 | BUILDING 2 |
|---|---|---|
| FRAME# | 20 | 20 |
| Pres. Funct. | Cottage on left | Cottage on right |
| Same ? | X | ☐ |
| Original Function | Residence: X Outbuilding: ☐ Public: ☐ Commercial: ☐ Barn: ☐ Industrial: ☐ Structural: ☐ Religious: ☐ | Residence: X Outbuilding: ☐ Public: ☐ Commercial: ☐ Barn: ☐ Industrial: ☐ Structural: ☐ Religious: ☐ |
| Condition/use/size | Deteriorated: X Abandoned: ☐ Lrg: ☐ Md: ☐ Sm: ☐ | Deteriorated: ☐ Abandoned: ☐ Lrg: ☐ Md: ☐ Sm: X |
| Building TYPE | 1110 or: Stories: X 1: ☐ 1½: ☐ 2: ☐ 2+: ☐ | 1 or: Stories: X 1: ☐ 1½: ☐ 2: ☐ 2+: ☐ |
| Structure | Frame: ☐ Masonry: ☐ Pole: ☐ Log: ☐ Other: | Frame: X Masonry: ☐ Pole: ☐ Log: ☐ Other: |
| Siding material | Clpbd: ☐ Weathrbd: X Vert: ☐ Wd. Shngl: ☐ Brick: ☐ Stone: ☐ Block: ☐ Metal: ☐ Asbstos: ☐ Vinyl: ☐ Tar Ppr: ☐ | Clpbd: ☐ Weathrbd: X Vert: ☐ Wd. Shngl: ☐ Brick: ☐ Stone: ☐ Block: ☐ Metal: ☐ Asbstos: ☐ Vinyl: ☐ Tar Ppr: ☐ |
| Foundation | Brick: ☐ Stone: ☐ Block: ☐ Poured or Stucco: ☐ Tile: ☐ Sits on blocks | Brick: ☐ Stone: ☐ Block: X Poured or Stucco: ☐ Tile: ☐ |
| Roof | Gable: ☐ Hipped: X Flat: ☐ Mansard: ☐ Other: | Gable: X Hipped: ☐ Flat: ☐ Mansard: ☐ Other: |
| Roof Material | Asphalt Shngl: ☐ Metal: ☐ Wood Shngl: ☐ Other: Tar Paper | Asphalt Shngl: X Metal: ☐ Wood Shngl: ☐ Other: |
| Integrity | Good: X Fair: ☐ Altr: ☐ Vy Atld: ☐ Add., Major: ☐ Minor: ☐ | Good: X Fair: ☐ Altr: ☐ Vy Atld: ☐ Add., Major: ☐ Minor: ☐ |
| Period | 1700-1799: ☐ 1800-1859: ☐ 1860-1910: X 1910-1945: ☐ | 1700-1799: ☐ 1800-1859: ☐ 1860-1910: X 1910-1945: ☐ |
| BUILDING 3 | or: Note: | |
| BUILDING 4 | or: Note: | |

Bibliography and further notes on Reverse

Surveyed by: Date:

IL 422-0445

## ILLINOIS RURAL SURVEY

County: McHenry | Site #: 3152 | Town:
¼: SW | Sec: 18 | TWP: 45N | Range: 9E
Street: 1912 RIVER TERR | Street View: X

Industrial/Commercial Complex w/3 or more Bldgs.: ☐

FARMSTEAD ☐

House: X 2 Houses: ☐ 1 Major Barn: ☐ 2 Mjr Barns: ☐ 3 Mjr Barns: ☐ Corn Cribs, 1: ☐, 2: ☐, 3+: ☐
Garage: ☐ Mach. Shed: ☐ Grainery: ☐ Smokehouse: ☐ Summer Kitchen: ☐ Silo: ☐ Windmill: ☐
Grain Bins: ☐ Pump House: ☐ Hog Houses: ☐ Chicken Coop: ☐ Outhouse: ☐ Mobile Homes: ☐
Sheds, 1-3: ☐ 3+: ☐ Metal Bldgs: ☐ Comments: Block commd building



| | BUILDING 1 | BUILDING 2 |
|---|---|---|
| FRAME# | 20 | |
| Pres. Funct. | Res | |
| Same ? | ☐ | ☐ |
| Original Function | Residence: X Outbuilding: ☐ Public: ☐ Commercial: ☐ Barn: ☐ Industrial: ☐ Structural: ☐ Religious: ☐ | Residence: ☐ Outbuilding: ☐ Public: ☐ Commercial: ☐ Barn: ☐ Industrial: ☐ Structural: ☐ Religious: ☐ |
| Condition/use/size | Deteriorated: ☐ Abandoned: ☐ Lrg: ☐ Md: ☐ Sm: X | Deteriorated: ☐ Abandoned: ☐ Lrg: ☐ Md: ☐ Sm: ☐ |
| Building TYPE | 1111 or: Stories: X 1: ☐ 1½: ☐ 2: ☐ 2+: ☐ | or: Stories: 1: ☐ 1½: ☐ 2: ☐ 2+: ☐ |
| Structure | Frame: ☐ Masonry: ☐ Pole: ☐ Log: ☐ Other: | Frame: ☐ Masonry: ☐ Pole: ☐ Log: ☐ Other: |
| Siding material | Clpbd: ☐ Weathrbd: ☐ Vert: ☐ Wd. Shngl: ☐ Brick: ☐ Stone: ☐ Block: ☐ Metal: ☐ Asbstos: X Vinyl: ☐ Tar Ppr: ☐ | Clpbd: ☐ Weathrbd: ☐ Vert: ☐ Wd. Shngl: ☐ Brick: ☐ Stone: ☐ Block: ☐ Metal: ☐ Asbstos: ☐ Vinyl: ☐ Tar Ppr: ☐ |
| Foundation | Brick: ☐ Stone: ☐ Block: X Poured or Stucco: ☐ Tile: ☐ | Brick: ☐ Stone: ☐ Block: ☐ Poured or Stucco: ☐ Tile: ☐ |
| Roof | Gable: X Hipped: ☐ Flat: ☐ Mansard: ☐ Other: | Gable: ☐ Hipped: ☐ Flat: ☐ Mansard: ☐ Other: |
| Roof Material | Asphalt Shngl: X Metal: ☐ Wood Shngl: ☐ Other: | Asphalt Shngl: ☐ Metal: ☐ Wood Shngl: ☐ Other: |
| Integrity | Good: ☐ Fair: X Altr: ☐ Vy Atld: ☐ Add., Major: ☐ Minor: ☐ | Good: ☐ Fair: ☐ Altr: ☐ Vy Atld: ☐ Add., Major: ☐ Minor: ☐ |
| Period | 1700-1799: ☐ 1800-1859: ☐ 1860-1910: X 1910-1945: ☐ | 1700-1799: ☐ 1800-1859: ☐ 1860-1910: ☐ 1910-1945: ☐ |
| BUILDING 3 | or: Note: | |
| BUILDING 4 | or: Note: | |

Bibliography and further notes on Reverse

Surveyed by: Date:

IL 422-0445

## ILLINOIS RURAL SURVEY

County: McHenry | Site #: 3153 | Town:

¼: SW | Sec: 18 | TWP: 45N | Range: 9E

Street: 1912 RIVER TERR | Street View: ✓

Industrial/Commercial Complex w/3 or more Bldgs.: ☐

FARMSTEAD ☐

House: ☐ 2 Houses: ☒ 1 Major Barn: ☐ 2 Mjr Barns: ☐ 3 Mjr Barns: ☐ Corn Cribs, 1: ☐, 2: ☐, 3+: ☐

Garage: ☐ Mach. Shed: ☐ Grainery: ☐ Smokehouse: ☐ Summer Kitchen: ☐ Silo: ☐ Windmill: ☐

Grain Bins: ☐ Pump House: ☐ Hog Houses: ☐ Chicken Coop: ☐ Outhouse: ☐ Mobile Homes: ☐

Sheds, 1-3: ☐ 3+: ☐ Metal Bldgs: ☐ Comments:



| | BUILDING 1 | BUILDING 2 |
|---|---|---|
| FRAME# | 23 | 23 |
| Pres. Funct.: | Res/Cottage | Res |
| Same ? | ☐ | ☐ |
| Original Function | Residence: ☐ Outbuilding: ☐ Public: ☐ Commercial: ☐ Barn: ☐ Industrial: ☐ Structural: ☐ Religious: ☐ | Residence: ☒ Outbuilding: ☐ Public: ☐ Commercial: ☐ Barn: ☐ Industrial: ☐ Structural: ☐ Religious: ☐ |
| Condition/use/size | Deteriorated: ☐ Abandoned: ☐ Lrg ☐ Md ☐ Sm ☒ | Deteriorated: ☐ Abandoned: ☐ Lrg ☐ Md ☒ Sm ☐ |
| Building TYPE | 1 1 1 1 or: Stories, 1: ☒ 1-½: ☐ 2: ☐ 2+: ☐ | or: Stories, 1: ☐ 1-½: ☐ 2: ☒ 2+: ☐ |
| Structure | Frame: ☐ Masonry: ☐ Pole: ☐ Log: ☐ Other: | Frame: ☐ Masonry: ☐ Pole: ☐ Log: ☐ Other: |
| Siding material | Clpbd: ☐ Weathrbd: ☐ Vert: ☐ Wd. Shngl: ☐ Brick: ☐ Stone: ☐ Block: ☐ Metal: ☐ Asbestos: ☒ Vinyl: ☐ Tar Ppr: ☐ | Clpbd: ☐ Weathrbd: ☐ Vert: ☐ Wd. Shngl: ☐ Brick: ☐ Stone: ☒ Block: ☐ Metal: ☐ Asbestos: ☐ Vinyl: ☐ Tar Ppr: ☐ |
| Foundation | Brick: ☐ Stone: ☐ Block: ☐ Poured or Stucco: ☐ Tile: ☐ | Brick: ☐ Stone: ☐ Block: ☐ Poured or Stucco: ☐ Tile: ☐ |
| Roof | Gable: ☒ Hipped: ☐ Flat: ☐ Mansard: ☐ Other: | Gable: ☐ Hipped: ☐ Flat: ☐ Mansard: ☒ Other: |
| Roof Material | Asphalt Shngl: ☒ Metal: ☐ Wood Shngl: ☐ Other: | Asphalt Shngl: ☒ Metal: ☐ Wood Shngl: ☐ Other: |
| Integrity | Good: ☐ Fair: ☒ Altr: ☐ Vy Altd: ☐ Add., Major: ☐ Minor: ☐ | Good: ☒ Fair: ☐ Altr: ☐ Vy Altd: ☐ Add., Major: ☐ Minor: ☐ |
| Period | 1700-1799: ☐ 1800-1859: ☐ 1860-1910: ☒ 1910-1945: ☐ | 1700-1799: ☐ 1800-1859: ☐ 1860-1910: ☐ 1910-1945: ☒ ? 1939 |
| BUILDING 3 | | or: Note: |
| BUILDING 4 | | or: Note: |

Bibliography and further notes on Reverse

Surveyed by: Date:

IL 422-0445

## ILLINOIS RURAL SURVEY

County: McHenry | Site #: 3154 | Town:

¼: SW | Sec: 18 | TWP: 45N | Range: 9E.

Street: 1910 RIVER TERR | Street View: ✓

Industrial/Commercial Complex w/3 or more Bldgs.: ☐

FARMSTEAD ☐

House: ☒ 2 Houses: ☐ 1 Major Barn: ☐ 2 Mjr Barns: ☐ 3 Mjr Barns: ☐ Corn Cribs, 1: ☐, 2: ☐, 3+: ☐

Garage: ☒ Mach. Shed: ☐ Grainery: ☐ Smokehouse: ☐ Summer Kitchen: ☐ Silo: ☐ Windmill: ☐

Grain Bins: ☐ Pump House: ☐ Hog Houses: ☐ Chicken Coop: ☐ Outhouse: ☐ Mobile Homes: ☐

Sheds, 1-3: ☐ 3+: ☐ Metal Bldgs: ☐ Comments:



| | BUILDING 1 | BUILDING 2 |
|---|---|---|
| FRAME# | 23 | |
| Pres. Funct.: | Res. | |
| Same ? | ☐ | ☐ |
| Original Function | Residence: ☐ Outbuilding: ☐ Public: ☐ Commercial: ☐ Barn: ☐ Industrial: ☐ Structural: ☐ Religious: ☐ | Residence: ☐ Outbuilding: ☐ Public: ☐ Commercial: ☐ Barn: ☐ Industrial: ☐ Structural: ☐ Religious: ☐ |
| Condition/use/size | Deteriorated: ☐ Abandoned: ☐ Lrg ☐ Md ☐ Sm ☒ | Deteriorated: ☐ Abandoned: ☐ Lrg ☐ Md ☐ Sm ☐ |
| Building TYPE | 1 1 1 1 or: 105 Stories, 1: ☒ 1-½: ☐ 2: ☐ 2+: ☐ | or: Stories, 1: ☐ 1-½: ☐ 2: ☐ 2+: ☐ |
| Structure | Frame: ☒ Masonry: ☐ Pole: ☐ Log: ☐ Other: | Frame: ☐ Masonry: ☐ Pole: ☐ Log: ☐ Other: |
| Siding material | Clpbd: ☐ Weathrbd: ☒ Vert: ☐ Wd. Shngl: ☐ Brick: ☐ Stone: ☐ Block: ☐ Metal: ☐ Asbestos: ☐ Vinyl: ☐ Tar Ppr: ☒ | Clpbd: ☐ Weathrbd: ☐ Vert: ☐ Wd. Shngl: ☐ Brick: ☐ Stone: ☐ Block: ☐ Metal: ☐ Asbestos: ☐ Vinyl: ☐ Tar Ppr: ☐ |
| Foundation | Brick: ☐ Stone: ☐ Block: ☐ Poured or Stucco: ☐ Tile: ☐ Stilts not visible | Brick: ☐ Stone: ☐ Block: ☐ Poured or Stucco: ☐ Tile: ☐ |
| Roof | Gable: ☒ Hipped: ☐ Flat: ☐ Mansard: ☐ Other: | Gable: ☐ Hipped: ☐ Flat: ☐ Mansard: ☐ Other: |
| Roof Material | Asphalt Shngl: ☒ Metal: ☐ Wood Shngl: ☐ Other: | Asphalt Shngl: ☐ Metal: ☐ Wood Shngl: ☐ Other: |
| Integrity | Good: ☐ Fair: ☒ Altr: ☐ Vy Altd: ☐ Add., Major: ☐ Minor: ☐ | Good: ☐ Fair: ☐ Altr: ☐ Vy Altd: ☐ Add., Major: ☐ Minor: ☐ |
| Period | 1700-1799: ☐ 1800-1859: ☐ 1860-1910: ☒ 1910-1945: ☐ | 1700-1799: ☐ 1800-1859: ☐ 1860-1910: ☐ 1910-1945: ☐ |
| BUILDING 3 | | or: Note: |
| BUILDING 4 | | or: Note: |

Bibliography and further notes on Reverse

Surveyed by: Date:

IL 422-0445

## ILLINOIS RURAL SURVEY

County: McHenry | Site #: 3155 | Town:
¼: SW | Sec: 18 | TWP: 45N | Range: 9E
Street: RIVER TERR | Street View: ✓
Industrial/Commercial Complex w/3 or more Bldgs.: ☐

FARMSTEAD ☐
House: ✓ 1 | 2 Houses: ☐ | 1 Major Barn: ☐ | 2 Mjr Barns: ☐ | 3 Mjr Barns: ☐ | Corn Cribs, 1: ☐, 2: ☐, 3+: ☐
Garage: ☐ | Mach. Shed: ☐ | Grainery: ☐ | Smokehouse: ☐ | Summer Kitchen: ☐ | Silo: ☐ | Windmill: ☐
Grain Bins: ☐ | Pump House: ☐ | Hog Houses: ☐ | Chicken Coop: ☐ | Outhouse: ☐ | Mobile Homes: ☐
Sheds, 1-3: ☐ 3+: ☐ | Metal Bldgs: ☐ | Comments:



FRAME# 25 | Pres. Funct.: Res/Cottage | Same ? ✓

| | BUILDING 1 | BUILDING 2 |
|---|---|---|
| | FRAME# 25 | FRAME# |
| | Pres. Funct.: Res/Cottage, Same ? ✓ | Pres. Funct.: Same ? ☐ |
| Original Function | Residence: ✓ Outbuilding: ☐ Public: ☐ Commercial: ☐ Barn: ☐ Industrial: ☐ Structural: ☐ Religious: ☐ | Residence: ☐ Outbuilding: ☐ Public: ☐ Commercial: ☐ Barn: ☐ Industrial: ☐ Structural: ☐ Religious: ☐ |
| Condition/use/size | Deteriorated: ☐ Abandoned: ☐ Lrg: ☐ Md: ☐ Sml: ✓ | Deteriorated: ☐ Abandoned: ☐ Lrg: ☐ Md: ☐ Sm: ☐ |
| Building TYPE | 1 1 1 1 or: Stories, 1: ✓ 1-½: ☐ 2: ☐ 2+: ☐ | or: Stories, 1: ☐ 1-½: ☐ 2: ☐ 2+: ☐ |
| Structure | Frame: ✓ Masonry: ☐ Pole: ☐ Log: ☐ Other: | Frame: ☐ Masonry: ☐ Pole: ☐ Log: ☐ Other: |
| Siding material | Clpbd: ☐ Weathrbd: ☐ Vert: ☐ Wd. Shngl: ☐ Brick: ☐ Stone: ☐ Block: ☐ Metal: ✓ Asbstos: ☐ Vinyl: ☐ Tar Ppr: ☐ | Clpbd: ☐ Weathrbd: ☐ Vert: ☐ Wd. Shngl: ☐ Brick: ☐ Stone: ☐ Block: ☐ Metal: ☐ Asbstos: ☐ Vinyl: ☐ Tar Ppr: ☐ |
| Foundation | Brick: ☐ Stone: ☐ Block: ☐ Poured or Stucco: ☐ Tile: ☐ Not visible | Brick: ☐ Stone: ☐ Block: ☐ Poured or Stucco: ☐ Tile: ☐ |
| Roof | Gable: ✓ Hipped: ☐ Flat: ☐ Mansard: ☐ Other: | Gable: ☐ Hipped: ☐ Flat: ☐ Mansard: ☐ Other: |
| Roof Material | Asphalt Shngl: ✓ Metal: ☐ Wood Shngl: ☐ Other: | Asphalt Shngl: ☐ Metal: ☐ Wood Shngl: ☐ Other: |
| Integrity | Good: ☐ Fair: ✓ Altr: ☐ Vy Altd: ☐ Add., Major: ☐ Minor: ☐ | Good: ☐ Fair: ☐ Altr: ☐ Vy Altd: ☐ Add., Major: ☐ Minor: ☐ |
| Period | 1700-1799: ☐ 1800-1859: ☐ 1860-1910: ✓ 1910-1945: ☐ | 1700-1799: ☐ 1800-1859: ☐ 1860-1910: ☐ 1910-1945: ☐ |
| BUILDING 3 | | or: Note: |
| BUILDING 4 | | or: Note: |

Bibliography and further notes on Reverse

Surveyed by: Date:

IL 422-0465

## ILLINOIS RURAL SURVEY

County: McHenry | Site #: 3156 | Town:
¼: SW | Sec: 18 | TWP: 45N | Range: 9E
Street: 1906 RIVER TERR | Street View: ✓
Industrial/Commercial Complex w/3 or more Bldgs.: ☐

FARMSTEAD ☐
House: ✓ 1 | 2 Houses: ☐ | 1 Major Barn: ☐ | 2 Mjr Barns: ☐ | 3 Mjr Barns: ☐ | Corn Cribs, 1: ☐, 2: ☐, 3+: ☐
Garage: ✓ | Mach. Shed: ☐ | Grainery: ☐ | Smokehouse: ☐ | Summer Kitchen: ☐ | Silo: ☐ | Windmill: ☐
Grain Bins: ☐ | Pump House: ☐ | Hog Houses: ☐ | Chicken Coop: ☐ | Outhouse: ☐ | Mobile Homes: ☐
Sheds, 1-3: ☐ 3+: ☐ | Metal Bldgs: ☐ | Comments:



FRAME# 25 | Pres. Funct.: Res/Cottage | Same ? ✓

| | BUILDING 1 | BUILDING 2 |
|---|---|---|
| | FRAME# 25 | FRAME# |
| | Pres. Funct.: Res/Cottage, Same ? ✓ | Pres. Funct.: Same ? ☐ |
| Original Function | Residence: ✓ Outbuilding: ☐ Public: ☐ Commercial: ☐ Barn: ☐ Industrial: ☐ Structural: ☐ Religious: ☐ | Residence: ☐ Outbuilding: ☐ Public: ☐ Commercial: ☐ Barn: ☐ Industrial: ☐ Structural: ☐ Religious: ☐ |
| Condition/use/size | Deteriorated: ☐ Abandoned: ☐ Lrg: ☐ Md: ☐ Sml: ✓ | Deteriorated: ☐ Abandoned: ☐ Lrg: ☐ Md: ☐ Sm: ☐ |
| Building TYPE | 1 1 1 1 or: Stories, 1: ✓ 1-½: ☐ 2: ☐ 2+: ☐ | or: Stories, 1: ☐ 1-½: ☐ 2: ☐ 2+: ☐ |
| Structure | Frame: ✓ Masonry: ☐ Pole: ☐ Log: ☐ Other: | Frame: ☐ Masonry: ☐ Pole: ☐ Log: ☐ Other: |
| Siding material | Clpbd: ☐ Weathrbd: ☐ Vert: ☐ Wd. Shngl: ☐ Brick: ☐ Stone: ☐ Block: ☐ Metal: ✓ Asbstos: ☐ Vinyl: ☐ Tar Ppr: ☐ | Clpbd: ☐ Weathrbd: ☐ Vert: ☐ Wd. Shngl: ☐ Brick: ☐ Stone: ☐ Block: ☐ Metal: ☐ Asbstos: ☐ Vinyl: ☐ Tar Ppr: ☐ |
| Foundation | Brick: ☐ Stone: ☐ Block: ☐ Poured or Stucco: ☐ Tile: ☐ | Brick: ☐ Stone: ☐ Block: ☐ Poured or Stucco: ☐ Tile: ☐ |
| Roof | Gable: ✓ Hipped: ☐ Flat: ☐ Mansard: ☐ Other: | Gable: ☐ Hipped: ☐ Flat: ☐ Mansard: ☐ Other: |
| Roof Material | Asphalt Shngl: ✓ Metal: ☐ Wood Shngl: ☐ Other: | Asphalt Shngl: ☐ Metal: ☐ Wood Shngl: ☐ Other: |
| Integrity | Good: ☐ Fair: ✓ Altr: ☐ Vy Altd: ☐ Add., Major: ☐ Minor: ☐ | Good: ☐ Fair: ☐ Altr: ☐ Vy Altd: ☐ Add., Major: ☐ Minor: ☐ |
| Period | 1700-1799: ☐ 1800-1859: ☐ 1860-1910: ✓ 1910-1945: ☐ | 1700-1799: ☐ 1800-1859: ☐ 1860-1910: ☐ 1910-1945: ☐ |
| BUILDING 3 | | or: Note: |
| BUILDING 4 | | or: Note: |

Bibliography and further notes on Reverse

Surveyed by: Date:

IL 422-0465

## ILLINOIS RURAL SURVEY

County: McHenry | Site #: 3157 | Town:

¼: SW | Sec: 18 | TWP: 45N | Range: 9E

Street: 1904 RIVER TERR | Street View: ✓

Industrial/Commercial Complex w/3 or more Bldgs.: ☐

FARMSTEAD ☐

House: ✓ 2 Houses: ☐ 1 Major Barn: ☐ 2 Mjr Barns: ☐ 3 Mjr Barns: ☐ Corn Cribs, 1: ☐, 2: ☐, 3+: ☐

Garage: ☐ Mach. Shed: ☐ Grainery: ☐ Smokehouse: ☐ Summer Kitchen: ☐ Silo: ☐ Windmill: ☐

Grain Bins: ☐ Pump House: ☐ Hog Houses: ☐ Chicken Coop: ☐ Outhouse: ☐ Mobile Homes: ☐

Sheds, 1-3: ☐ 3+: ☐ Metal Bldgs: ☐ Comments:



FRAME# 26 Pres. Funct.: Same ? ☐

Residence: ✓ Outbuilding: ☐ Public: ☐ Commercial: ☐ Barn: ☐ Industrial: ☐ Structural: ☐ Religious: ☐

Deteriorated: ☐ Abandoned: ☐ Lrg ☐ Md ✓ Sml ☐

1 1 1 0 or: Stories, 1: ✓ 1-½: ☐ 2: ☐ 2+: ☐

Frame: ☐ Masonry: ☐ Pole: ☐ Log: ☐ Other:

Clpbd: ☐ Weathrbd: ☐ Vert: ☐ Wd. Shngl: ☐ Brick: ☐
Stone: ☐ Block: ☐ Metal: ☐ Asbstos: ✓ Vinyl: ☐ Tar Ppr: ☐

Brick: ☐ Stone: ☐ Block: ☐ Poured or Stucco: ☐ Tile: ☐ Slab

Gable: ☐ Hipped: ✓ Flat: ☐ Mansard: ☐ Other:

Asphalt Shngl: ✓ Metal: ☐ Wood Shngl: ☐ Other:

Good: ☐ Fair: ✓ Alt: ☐ Vy Alt'd: ☐ Add., Major: ☐ Minor: ☐

1700-1799: ☐ 1800-1859: ☐ 1860-1910: ✓ 1910-1945: ☐

Bibliography and further notes on Reverse

Surveyed by: Date:

| BUILDING 2 | FRAME# | Pres. Funct.: Same ? ☐ |
|---|---|---|
| Original Function | Residence ☐ Outbuilding ☐ Public: ☐ Commercial ☐ Barn: ☐ Industrial: ☐ Structural ☐ Religious: ☐ | |
| Condition/use/size | Deteriorated ☐ Abandoned ☐ Lrg ☐ Md ☐ Sm ☐ | |
| Building TYPE | or | Stories, 1: ☐ 1-½: ☐ 2: ☐ 2+: ☐ |
| Structure | Frame ☐ Masonry: ☐ Pole: ☐ Log: ☐ Other: | |
| Siding material | Clpbd: ☐ Weathrbd: ☐ Vert: ☐ Wd. Shngl: ☐ Brick: ☐ Stone: ☐ Block: ☐ Metal: ☐ Asbstos: ☐ Vinyl: ☐ Tar Ppr: ☐ | |
| Foundation | Brick: ☐ Stone: ☐ Block: ☐ Poured or Stucco: ☐ Tile: ☐ | |
| Roof | Gable: ☐ Hipped: ☐ Flat: ☐ Mansard: ☐ Other: | |
| Roof Material | Asphalt Shngl: ☐ Metal: ☐ Wood Shngl: ☐ Other: | |
| Integrity | Good: ☐ Fair: ☐ Alt: ☐ Vy Alt'd: ☐ Add., Major: ☐ Minor: ☐ | |
| Period | 1700-1799: ☐ 1800-1859: ☐ 1860-1910: ☐ 1910-1945: ☐ | |
| BUILDING 3 | or: | Note: |
| BUILDING 4 | or: | Note: |

IL 422-0465

## ILLINOIS RURAL SURVEY

County: McHenry | Site #: 3156 | Town:

¼: SW | Sec: 18 | TWP: 45N | Range: 9E

Street: 902 RIVER TERR | Street View: ✓

Industrial/Commercial Complex w/3 or more Bldgs.: ☐

FARMSTEAD ☐

House: ✓ 2 Houses: ☐ 1 Major Barn: ☐ 2 Mjr Barns: ☐ 3 Mjr Barns: ☐ Corn Cribs, 1: ☐, 2: ☐, 3+: ☐

Garage: ✓ Mach. Shed: ☐ Grainery: ☐ Smokehouse: ☐ Summer Kitchen: ☐ Silo: ☐ Windmill: ☐

Grain Bins: ☐ Pump House: ☐ Hog Houses: ☐ Chicken Coop: ☐ Outhouse: ☐ Mobile Homes: ☐

Sheds, 1-3: ☐ 3+: ☐ Metal Bldgs: ☐ Comments:



FRAME# 27 Pres. Funct.: Res/Cottage Same ? ☐

Residence: ☐ Outbuilding: ☐ Public: ☐ Commercial: ☐ Barn: ☐ Industrial: ☐ Structural: ☐ Religious: ☐

Deteriorated: ☐ Abandoned: ☐ Lrg ☐ Md ☐ Sml ✓

1 1 1 0 or: Stories, 1: ✓ 1-½: ☐ 2: ☐ 2+: ☐

Frame: ✓ Masonry: ☐ Pole: ☐ Log: ☐ Other:

Clpbd: ☐ Weathrbd: ☐ Vert: ☐ Wd. Shngl: ☐ Brick: ☐
Stone: ☐ Block: ☐ Metal: ☐ Asbstos: ✓ Vinyl: ☐ Tar Ppr: ☐ Aluminum

Brick: ☐ Stone: ☐ Block: ☐ Poured or Stucco: ☐ Tile: ☐ Not Visible

Gable: ☐ Hipped: ✓ Flat: ☐ Mansard: ☐ Other:

Asphalt Shngl: ✓ Metal: ☐ Wood Shngl: ☐ Other:

Good: ☐ Fair: ✓ Alt: ☐ Vy Alt'd: ☐ Add., Major: ☐ Minor: ☐

1700-1799: ☐ 1800-1859: ☐ 1860-1910: ✓ 1910-1945: ☐

Bibliography and further notes on Reverse

Surveyed by: Date:

| BUILDING 2 | FRAME# | Pres. Funct.: Same ? ☐ |
|---|---|---|
| Original Function | Residence ☐ Outbuilding ☐ Public: ☐ Commercial ☐ Barn: ☐ Industrial: ☐ Structural ☐ Religious: ☐ | |
| Condition/use/size | Deteriorated ☐ Abandoned ☐ Lrg ☐ Md ☐ Sm ☐ | |
| Building TYPE | or | Stories, 1: ☐ 1-½: ☐ 2: ☐ 2+: ☐ |
| Structure | Frame ☐ Masonry: ☐ Pole: ☐ Log: ☐ Other: | |
| Siding material | Clpbd: ☐ Weathrbd: ☐ Vert: ☐ Wd. Shngl: ☐ Brick: ☐ Stone: ☐ Block: ☐ Metal: ☐ Asbstos: ☐ Vinyl: ☐ Tar Ppr: ☐ | |
| Foundation | Brick: ☐ Stone: ☐ Block: ☐ Poured or Stucco: ☐ Tile: ☐ | |
| Roof | Gable: ☐ Hipped: ☐ Flat: ☐ Mansard: ☐ Other: | |
| Roof Material | Asphalt Shngl: ☐ Metal: ☐ Wood Shngl: ☐ Other: | |
| Integrity | Good: ☐ Fair: ☐ Alt: ☐ Vy Alt'd: ☐ Add., Major: ☐ Minor: ☐ | |
| Period | 1700-1799: ☐ 1800-1859: ☐ 1860-1910: ☐ 1910-1945: ☐ | |
| BUILDING 3 | or: | Note: |
| BUILDING 4 | or: | Note: |

IL 422-0465

## ILLINOIS RURAL SURVEY

County: McHenry | Site #: 359 | Town:

¼: SW | Sec: 18 | TWP: 45N | Range: 9E

Street: 1900 River Terr | Street View: ✓

Industrial/Commercial Complex w/3 or more Bldgs.: ☐

FARMSTEAD ☐

House: ☒ 2 Houses: ☐ 1 Major Barn: ☐ 2 Mjr Barns: ☐ 3 Mjr Barns: ☐ Corn Cribs, 1: ☐, 2: ☐, 3+: ☐

Garage: ☒ Mach. Shed: ☐ Grainery: ☐ Smokehouse: ☐ Summer Kitchen: ☐ Silo: ☐ Windmill: ☐

Grain Bins: ☐ Pump House: ☐ Hog Houses: ☐ Chicken Coop: ☐ Outhouse: ☐ Mobile Homes: ☐

Sheds, 1-3: ☐ 3+: ☐ Metal Bldgs: ☐ Comments:



FRAME# 28 | Pres. Funct.: Res / Cottage | Same ? ☐

Residence: ☒ Outbuilding: ☐ Public: ☐ Commercial: ☐ Barn: ☐ Industrial: ☐ Structural: ☐ Religious: ☐

Deteriorated: ☐ Abandoned: ☐ Lrg ☐ Md ☐ Sm ☒

| | | | | or: 105 | Stories, ½: ☒ 1-½: ☐ 2: ☐ 2+: ☐

Frame: ☐ Masonry: ☐ Pole: ☐ Log: ☐ Other:

Clpbd: ☐ Weathrbd: ☐ Vert: ☐ Wd. Shngl: ☐ Brick: ☐
Stone: ☐ Block: ☐ Metal: ☒ Asbestos: ☐ Vinyl: ☐ Tar Ppr: ☐

Brick: ☐ Stone: ☐ Block: ☐ Poured or Stucco: ☐ Tile: ☐

Gable: ☒ Hipped: ☐ Flat: ☐ Mansard: ☐ Other:

Asphalt Shngl: ☒ Metal: ☐ Wood Shngl: ☐ Other:

Good: ☐ Fair: ☒ Altr: ☐ Vy Altd: ☐ Add., Major: ☐ Minor: ☐

1700-1799: ☐ 1800-1859: ☐ 1860-1910: ☒ 1910-1945: ☐

Bibliography and further notes on Reverse

Surveyed by: Date:

| BUILDING 2 | |
|---|---|
| FRAME# | Pres. Funct.: Same ? ☐ |
| Original Function | Residence: ☐ Outbuilding: ☐ Public: ☐ Commercial: ☐ Barn: ☐ Industrial: ☐ Structural: ☐ Religious: ☐ |
| Condition/use/size | Deteriorated: ☐ Abandoned: ☐ Lrg ☐ Md ☐ Sm ☐ |
| Building TYPE | or: Stories, ½: ☐ 1-½: ☐ 2: ☐ 2+: ☐ |
| Structure | Frame: ☐ Masonry: ☐ Pole: ☐ Log: ☐ Other: |
| Siding material | Clpbd: ☐ Weathrbd: ☐ Vert: ☐ Wd. Shngl: ☐ Brick: ☐ Stone: ☐ Block: ☐ Metal: ☐ Asbestos: ☐ Vinyl: ☐ Tar Ppr: ☐ |
| Foundation | Brick: ☐ Stone: ☐ Block: ☐ Poured or Stucco: ☐ Tile: ☐ |
| Roof | Gable: ☐ Hipped: ☐ Flat: ☐ Mansard: ☐ Other: |
| Roof Material | Asphalt Shngl: ☐ Metal: ☐ Wood Shngl: ☐ Other: |
| Integrity | Good: ☐ Fair: ☐ Altr: ☐ Vy Altd: ☐ Add., Major: ☐ Minor: ☐ |
| Period | 1700-1799: ☐ 1800-1859: ☐ 1860-1910: ☐ 1910-1945: ☐ |
| BUILDING 3 | or: Note: |
| BUILDING 4 | or: Note: |

IL 422-0465

## ILLINOIS RURAL SURVEY

County: McHenry | Site #: 3160 | Town:

¼: SW | Sec: 18 | TWP: 45N | Range: 9E

Street: 1822 River Terr | Street View: ✓

Industrial/Commercial Complex w/3 or more Bldgs.: ☐

FARMSTEAD ☐

House: ☒ 2 Houses: ☐ 1 Major Barn: ☐ 2 Mjr Barns: ☐ 3 Mjr Barns: ☐ Corn Cribs, 1: ☐, 2: ☐, 3+: ☐

Garage: ☒ Mach. Shed: ☐ Grainery: ☐ Smokehouse: ☐ Summer Kitchen: ☐ Silo: ☐ Windmill: ☐

Grain Bins: ☐ Pump House: ☐ Hog Houses: ☐ Chicken Coop: ☐ Outhouse: ☐ Mobile Homes: ☐

Sheds, 1-3: ☐ 3+: ☐ Metal Bldgs: ☐ Comments:



FRAME# 29 | Pres. Funct.: Res | Same ? ☐

Residence: ☒ Outbuilding: ☐ Public: ☐ Commercial: ☐ Barn: ☐ Industrial: ☐ Structural: ☐ Religious: ☐

Deteriorated: ☐ Abandoned: ☐ Lrg ☐ Md ☐ Sm ☒

| | | | | or: 105 | Stories, ½: ☒ 1-½: ☐ 2: ☐ 2+: ☐

Frame: ☒ Masonry: ☐ Pole: ☐ Log: ☐ Other:

Clpbd: ☐ Weathrbd: ☐ Vert: ☐ Wd. Shngl: ☐ Brick: ☐
Stone: ☐ Block: ☐ Metal: ☒ Asbestos: ☐ Vinyl: ☐ Tar Ppr: ☐

Brick: ☐ Stone: ☐ Block: ☐ Poured or Stucco: ☐ Tile: ☐

Gable: ☒ Hipped: ☐ Flat: ☐ Mansard: ☐ Other:

Asphalt Shngl: ☒ Metal: ☐ Wood Shngl: ☐ Other:

Good: ☐ Fair: ☒ Altr: ☐ Vy Altd: ☐ Add., Major: ☒ Minor: ☐

1700-1799: ☐ 1800-1859: ☐ 1860-1910: ☒ 1910-1945: ☐

Bibliography and further notes on Reverse

Surveyed by: Date:

| BUILDING 2 | |
|---|---|
| FRAME# | Pres. Funct.: Same ? ☐ |
| Original Function | Residence: ☐ Outbuilding: ☐ Public: ☐ Commercial: ☐ Barn: ☐ Industrial: ☐ Structural: ☐ Religious: ☐ |
| Condition/use/size | Deteriorated: ☐ Abandoned: ☐ Lrg ☐ Md ☐ Sm ☐ |
| Building TYPE | or: Stories, ½: ☐ 1-½: ☐ 2: ☐ 2+: ☐ |
| Structure | Frame: ☐ Masonry: ☐ Pole: ☐ Log: ☐ Other: |
| Siding material | Clpbd: ☐ Weathrbd: ☐ Vert: ☐ Wd. Shngl: ☐ Brick: ☐ Stone: ☐ Block: ☐ Metal: ☐ Asbestos: ☐ Vinyl: ☐ Tar Ppr: ☐ |
| Foundation | Brick: ☐ Stone: ☐ Block: ☐ Poured or Stucco: ☐ Tile: ☐ |
| Roof | Gable: ☐ Hipped: ☐ Flat: ☐ Mansard: ☐ Other: |
| Roof Material | Asphalt Shngl: ☐ Metal: ☐ Wood Shngl: ☐ Other: |
| Integrity | Good: ☐ Fair: ☐ Altr: ☐ Vy Altd: ☐ Add., Major: ☐ Minor: ☐ |
| Period | 1700-1799: ☐ 1800-1859: ☐ 1860-1910: ☐ 1910-1945: ☐ |
| BUILDING 3 | or: Note: |
| BUILDING 4 | or: Note: |

IL 422-0465

## ILLINOIS RURAL SURVEY

County: McHenry | Site #: 3167 | Town:
¼: SW | Sec: 18 | TWP: 45N | Range: 9E
Street: 1800 River Terr. | Street View: ✓
Industrial/Commercial Complex w/3 or more Bldgs.: ☐

FARMSTEAD ☐
House: ✓ 2 Houses: ☐ 1 Major Barn ☐ 2 Mj Barns: ☐ 3 Mj Barns: ☐ Corn Cribs, 1: ☐, 2: ☐, 3+: ☐
Garage: ☐ Mach. Shed ☐ Grainery ☐ Smokehouse: ☐ Summer Kitchen: ☐ Silo: ☐ Windmill: ☐
Grain Bins: ☐ Pump House: ☐ Hog Houses: ☐ Chicken Coop: ☐ Outhouse: ☐ Mobile Homes: ☐
Sheds, 1-3: ☐ 3+: ☐ Metal Bldgs: ☐ Comments:



| | BUILDING 1 | BUILDING 2 |
|---|---|---|
| FRAME# | 30 | |
| Pres. Funct. | Res. | |
| Same ? | | |
| Residence | ☐ | ☐ |
| Outbuilding | ☐ | ☐ |
| Public | ☐ | ☐ |
| Commercial | ☐ | ☐ |
| Barn | ☐ | ☐ |
| Industrial | ☐ | ☐ |
| Structural | ☐ | ☐ |
| Religious | ☐ | ☐ |
| Deteriorated | ☐ | ☐ |
| Abandoned | ☐ | ☐ |
| Lrg | ☐ | ☐ |
| Mid | ✓ | ☐ |
| Sml | ☐ | ☐ |
| Building TYPE | 1 1 1 1 or: | or: |
| Stories | 1: ☐ 1-½: ✓ 2: ☐ 2+: ☐ | 1: ☐ 1-½: ☐ 2: ☐ 2+: ☐ |
| Structure | Frame: ✓ Masonry: ☐ Pole: ☐ Log: ☐ Other: | Frame: ☐ Masonry: ☐ Pole: ☐ Log: ☐ Other: |
| Siding material | Clpbd: ☐ Weathrbd: ☐ Vert: ☐ Wd. Shngl: ☐ Brick: ☐ Stone: ☐ Block: ☐ Metal: ☐ Asbestos: ✓ Vinyl: ☐ Tar Ppr: ☐ | Clpbd: ☐ Weathrbd: ☐ Vert: ☐ Wd. Shngl: ☐ Brick: ☐ Stone: ☐ Block: ☐ Metal: ☐ Asbestos: ☐ Vinyl: ☐ Tar Ppr: ☐ |
| Foundation | Brick: ☐ Stone: ☐ Block: ☐ Poured or Stucco: ✓ Tile: ☐ | Brick: ☐ Stone: ☐ Block: ☐ Poured or Stucco: ☐ Tile: ☐ |
| Roof | Gable: ✓ Hipped: ☐ Flat: ☐ Mansard: ☐ Other: | Gable: ☐ Hipped: ☐ Flat: ☐ Mansard: ☐ Other: |
| Roof Material | Asphalt Shngl: ✓ Metal: ☐ Wood Shngl: ☐ Other: | Asphalt Shngl: ☐ Metal: ☐ Wood Shngl: ☐ Other: |
| Integrity | Good: ☐ Fair: ✓ Altr: ☐ Vy Altd: ☐ Add., Major: ☐ Minor: ☐ | Good: ☐ Fair: ☐ Altr: ☐ Vy Altd: ☐ Add., Major: ☐ Minor: ☐ |
| Period | 1700-1799: ☐ 1800-1859: ☐ 1860-1910: ✓ 1910-1945: ☐ | 1700-1799: ☐ 1800-1859: ☐ 1860-1910: ☐ 1910-1945: ☐ |
| BUILDING 3 | | or: Note: |
| BUILDING 4 | | or: Note: |

Bibliography and further notes on Reverse

Surveyed by: Date:

IL 422-0465

## ILLINOIS RURAL SURVEY

County: McHenry | Site #: 3167 | Town:
¼: SW | Sec: 18 | TWP: 45N | Range: 9E
Street: 1816 River Terr. | Street View: ✓
Industrial/Commercial Complex w/3 or more Bldgs.: ☐

FARMSTEAD ☐
House: ✓ 2 Houses: ☐ 1 Major Barn: ☐ 2 Mj Barns: ☐ 3 Mj Barns: ☐ Corn Cribs, 1: ☐, 2: ☐, 3+: ☐
Garage: ✓ Mach. Shed: ☐ Grainery: ☐ Smokehouse: ☐ Summer Kitchen: ☐ Silo: ☐ Windmill: ☐
Grain Bins: ☐ Pump House: ☐ Hog Houses: ☐ Chicken Coop: ☐ Outhouse: ☐ Mobile Homes: ☐
Sheds, 1-3: ☐ 3+: ☐ Metal Bldgs: ☐ Comments:



| | BUILDING 1 | BUILDING 2 |
|---|---|---|
| FRAME# | 31 | |
| Pres. Funct. | | |
| Same ? | | |
| Residence | ☐ | ☐ |
| Outbuilding | ☐ | ☐ |
| Public | ☐ | ☐ |
| Commercial | ☐ | ☐ |
| Barn | ☐ | ☐ |
| Industrial | ☐ | ☐ |
| Structural | ☐ | ☐ |
| Religious | ☐ | ☐ |
| Deteriorated | ☐ | ☐ |
| Abandoned | ☐ | ☐ |
| Lrg | ☐ | ☐ |
| Mid | ☐ | ☐ |
| Sml | ☐ | ☐ |
| Building TYPE | 1 0 1 or: | or: |
| Stories | 1: ☐ 1-½: ☐ 2: ✓ 2+: ☐ | 1: ☐ 1-½: ☐ 2: ☐ 2+: ☐ |
| Structure | Frame: ☐ Masonry: ☐ Pole: ☐ Log: ☐ Other: | Frame: ☐ Masonry: ☐ Pole: ☐ Log: ☐ Other: |
| Siding material | Clpbd: ☐ Weathrbd: ☐ Vert: ☐ Wd. Shngl: ☐ Brick: ☐ Stone: ☐ Block: ☐ Metal: ✓ Asbestos: ☐ Vinyl: ☐ Tar Ppr: ☐ | Clpbd: ☐ Weathrbd: ☐ Vert: ☐ Wd. Shngl: ☐ Brick: ☐ Stone: ☐ Block: ☐ Metal: ☐ Asbestos: ☐ Vinyl: ☐ Tar Ppr: ☐ |
| Foundation | Brick: ☐ Stone: ☐ Block: ☐ Poured or Stucco: ☐ Tile: ☐ | Brick: ☐ Stone: ☐ Block: ☐ Poured or Stucco: ☐ Tile: ☐ |
| Roof | Gable: ✓ Hipped: ☐ Flat: ☐ Mansard: ☐ Other: | Gable: ☐ Hipped: ☐ Flat: ☐ Mansard: ☐ Other: |
| Roof Material | Asphalt Shngl: ✓ Metal: ☐ Wood Shngl: ☐ Other: | Asphalt Shngl: ☐ Metal: ☐ Wood Shngl: ☐ Other: |
| Integrity | Good: ☐ Fair: ☐ Altr: ✓ Vy Altd: ☐ Add., Major: ☐ Minor: ☐ | Good: ☐ Fair: ☐ Altr: ☐ Vy Altd: ☐ Add., Major: ☐ Minor: ☐ |
| Period | 1700-1799: ☐ 1800-1859: ☐ 1860-1910: ✓ 1910-1945: ☐ | 1700-1799: ☐ 1800-1859: ☐ 1860-1910: ☐ 1910-1945: ☐ |
| BUILDING 3 | | or: Note: |
| BUILDING 4 | | or: Note: |

Bibliography and further notes on Reverse

Surveyed by: Date:

IL 422-0465

## ILLINOIS RURAL SURVEY

County: McHenry | Site #: 3163 | Town:

¼: SW | Sec: 18 | TWP: 45N | Range: 9E

Street: 1814 RIVER TERR | Street View: ☒

Industrial/Commercial Complex w/3 or more Bldgs.: ☐

FARMSTEAD ☐

House: ☐ 2 Houses: ☐ 1 Major Barn: ☐ 2 Mjr Barns: ☐ 3 Mjr Barns: ☐ Corn Cribs, 1: ☐, 2: ☐, 3+: ☐

Garage: ☐ Mach. Shed: ☐ Grainary: ☐ Smokehouse: ☐ Summer Kitchen: ☐ Silo: ☐ Windmill: ☐

Grain Bins: ☐ Pump House: ☐ Hog Houses: ☐ Chicken Coop: ☐ Outhouse: ☐ Mobile Homes: ☐

Sheds, 1-3: ☐ 3+: ☐ Metal Bldgs: ☐ Comments:



FRAME# 32 | Pres. Funct.: Cottage/Res | Same ? ☒

Residence: ☒ Outbuilding: ☐ Public: ☐ Commercial: ☐ Barn: ☐ Industrial: ☐ Structural: ☐ Religious: ☐

Deteriorated: ☐ Abandoned: ☐ Lrg ☐ Md ☐ Sml ☒

1101 or: | Stories, 1: ☐ 1-½: ☐ 2: ☒ 2+: ☐

Frame: ☒ Masonry: ☐ Pole: ☐ Log: ☐ Other:

Clpbd: ☐ Weathbd: ☐ Vert: ☐ Wd. Shngl: ☐ Brick: ☐
Stone: ☐ Block: ☐ Metal: ☐ Asbestos: ☒ Vinyl: ☐ Tar Ppr: ☐

Brick: ☐ Stone: ☐ Block: ☐ Poured or Stucco: ☐ Tile: ☐

Gable: ☒ Hipped: ☐ Flat: ☐ Mansard: ☐ Other:

Asphalt Shngl: ☒ Metal: ☐ Wood Shngl: ☐ Other:

Good: ☐ Fair: ☐ Altr: ☐ Vy Altd: ☐ Add., Major: ☒ Minor: ☐

1700-1799: ☐ 1800-1859: ☐ 1860-1910: ☒ 1910-1945: ☐

Bibliography and further notes on Reverse

Surveyed by: Date:

| | | |
|---|---|---|
| #1 BUILDING 2 | FRAME# | Pres. Funct.: Same ? ☐ |
| Original Function | Residence: ☐ Outbuilding: ☐ Public: ☐ Commercial: ☐ Barn: ☐ Industrial: ☐ Structural: ☐ Religious: ☐ | |
| Condition/use/size | Deteriorated: ☐ Abandoned: ☐ Lrg ☐ Md ☐ Sm ☐ | |
| Building TYPE | or: | Stories, 1: ☐ 1-½: ☐ 2: ☐ 2+: ☐ |
| Structure | Frame: ☐ Masonry: ☐ Pole: ☐ Log: ☐ Other: | |
| Siding material | Clpbd: ☐ Weathbd: ☐ Vert: ☐ Wd. Shngl: ☐ Brick: ☐ Stone: ☐ Block: ☐ Metal: ☐ Asbestos: ☐ Vinyl: ☐ Tar Ppr: ☐ | |
| Foundation | Brick: ☐ Stone: ☐ Block: ☐ Poured or Stucco: ☐ Tile: ☐ | |
| Roof | Gable: ☐ Hipped: ☐ Flat: ☐ Mansard: ☐ Other: | |
| Roof Material | Asphalt Shngl: ☐ Metal: ☐ Wood Shngl: ☐ Other: | |
| Integrity | Good: ☐ Fair: ☐ Altr: ☐ Vy Altd: ☐ Add., Major: ☐ Minor: ☐ | |
| Period | 1700-1799: ☐ 1800-1859: ☐ 1860-1910: ☐ 1910-1945: ☐ | |
| BUILDING 3 | or: | Note: |
| BUILDING 4 | or: | Note: |

IL 422-0465

## ILLINOIS RURAL SURVEY

County: McHenry | Site #: 3164 | Town:

¼: SW | Sec: 18 | TWP: 45N | Range: 9E

Street: 1812 RIVER TERR | Street View: ☒

Industrial/Commercial Complex w/3 or more Bldgs.: ☐

FARMSTEAD ☐

House: ☒ 2 Houses: ☐ 1 Major Barn: ☐ 2 Mjr Barns: ☐ 3 Mjr Barns: ☐ Corn Cribs, 1: ☐, 2: ☐, 3+: ☐

Garage: ☒ Mach. Shed: ☐ Grainary: ☐ Smokehouse: ☐ Summer Kitchen: ☐ Silo: ☐ Windmill: ☐

Grain Bins: ☐ Pump House: ☐ Hog Houses: ☐ Chicken Coop: ☐ Outhouse: ☐ Mobile Homes: ☐

Sheds, 1-3: ☐ 3+: ☐ Metal Bldgs: ☐ Comments:



FRAME# 33 | Pres. Funct.: Res | Same ? ☐

Residence: ☒ Outbuilding: ☐ Public: ☐ Commercial: ☐ Barn: ☐ Industrial: ☐ Structural: ☐ Religious: ☐

Deteriorated: ☐ Abandoned: ☐ Lrg ☐ Md ☒ Sml ☐

1110 or: | Stories, 1: ☒ 1-½: ☐ 2: ☐ 2+: ☐

Frame: ☒ Masonry: ☐ Pole: ☐ Log: ☐ Other:

Clpbd: ☐ Weathbd: ☐ Vert: ☐ Wd. Shngl: ☐ Brick: ☐
Stone: ☐ Block: ☐ Metal: ☐ Asbestos: ☒ Vinyl: ☐ Tar Ppr: ☐

Brick: ☐ Stone: ☐ Block: ☒ Poured or Stucco: ☐ Tile: ☐

Gable: ☐ Hipped: ☒ Flat: ☐ Mansard: ☐ Other:

Asphalt Shngl: ☒ Metal: ☐ Wood Shngl: ☐ Other:

Good: ☐ Fair: ☒ Altr: ☐ Vy Altd: ☐ Add., Major: ☐ Minor: ☐

1700-1799: ☐ 1800-1859: ☐ 1860-1910: ☒ 1910-1945: ☒

Bibliography and further notes on Reverse

Surveyed by: Date:

| | | |
|---|---|---|
| #1 BUILDING 2 | FRAME# | Pres. Funct.: Same ? ☐ |
| Original Function | Residence: ☐ Outbuilding: ☐ Public: ☐ Commercial: ☐ Barn: ☐ Industrial: ☐ Structural: ☐ Religious: ☐ | |
| Condition/use/size | Deteriorated: ☐ Abandoned: ☐ Lrg ☐ Md ☐ Sm ☐ | |
| Building TYPE | or: | Stories, 1: ☐ 1-½: ☐ 2: ☐ 2+: ☐ |
| Structure | Frame: ☐ Masonry: ☐ Pole: ☐ Log: ☐ Other: | |
| Siding material | Clpbd: ☐ Weathbd: ☐ Vert: ☐ Wd. Shngl: ☐ Brick: ☐ Stone: ☐ Block: ☐ Metal: ☐ Asbestos: ☐ Vinyl: ☐ Tar Ppr: ☐ | |
| Foundation | Brick: ☐ Stone: ☐ Block: ☐ Poured or Stucco: ☐ Tile: ☐ | |
| Roof | Gable: ☐ Hipped: ☐ Flat: ☐ Mansard: ☐ Other: | |
| Roof Material | Asphalt Shngl: ☐ Metal: ☐ Wood Shngl: ☐ Other: | |
| Integrity | Good: ☐ Fair: ☐ Altr: ☐ Vy Altd: ☐ Add., Major: ☐ Minor: ☐ | |
| Period | 1700-1799: ☐ 1800-1859: ☐ 1860-1910: ☐ 1910-1945: ☐ | |
| BUILDING 3 | or: | Note: |
| BUILDING 4 | or: | Note: |

IL 422-0465

## ILLINOIS RURAL SURVEY

County: McHenry | Site #: 3165 | Town:
¼: SW | Sec: 18 | TWP: 45N | Range: 9E
Street: 1905 RIVER TERR | Street View: ✓
Industrial/Commercial Complex w/3 or more Bldgs.: ☐

FARMSTEAD ☐
House: ✓ 2 Houses: ☐ 1 Major Barn: ☐ 2 Mj Barns: ☐ 3 Mj Barns: ☐ Corn Cribs, 1: ☐, 2: ☐, 3+: ☐
Garage: ✓ Mach. Shed: ☐ Grainery: ☐ Smokehouse: ☐ Summer Kitchen: ☐ Silo: ☐ Windmill: ☐
Grain Bins: ☐ Pump House: ☐ Hog Houses: ☐ Chicken Coop: ☐ Outhouse: ☐ Mobile Homes: ☐
Sheds, 1-3: ☐ 3+: ☐ Metal Bldgs: ☐ Comments:



| | | | |
|---|---|---|---|
| FRAME# 34 | Pres. Funct.: Rec/Cottage — Same ? ☐ | ■ BUILDING 2 ■ FRAME# | Pres. Funct.: — Same ? ☐ |
| Residence: ✓ Outbuilding: ☐ Public: ☐ Commercial: ☐ Barn: ☐ Industrial: ☐ Structural: ☐ Religious: ☐ | | Original Function | Residence: ☐ Outbuilding: ☐ Public: ☐ Commercial: ☐ Barn: ☐ Industrial: ☐ Structural: ☐ Religious: ☐ |
| Deteriorated: ☐ Abandoned: ☐ Lrg: ☐ Md: ✓ Sml: ☐ | | Condition/Use/Size | Deteriorated: ☐ Abandoned: ☐ Lrg: ☐ Md: ☐ Sm: ☐ |
| or: | Stories, 1: ☐ 1-½: ✓ 2: ☐ 2+: ☐ | Building TYPE | or: — Stories, 1: ☐ 1-½: ☐ 2: ☐ 2+: ☐ |
| Frame: ✓ Masonry: ☐ Pole: ☐ Log: ☐ Other: | | Structure | Frame: ☐ Masonry: ☐ Pole: ☐ Log: ☐ Other: |
| Clpbd: ☐ Weathrbd: ✓ Vert: ☐ Wd. Shngl: ☐ Brick: ☐ Stone: ☐ Block: ☐ Metal: ☐ Asbestos: ☐ Vinyl: ☐ Tar Ppr: ☐ | | Siding material | Clpbd: ☐ Weathrbd: ☐ Vert: ☐ Wd. Shngl: ☐ Brick: ☐ Stone: ☐ Block: ☐ Metal: ☐ Asbestos: ☐ Vinyl: ☐ Tar Ppr: ☐ |
| Brick: ☐ Stone: ☐ Block: ☐ Poured or Stucco: ☐ Tile: ☐ NOT VISIBLE | | Foundation | Brick: ☐ Stone: ☐ Block: ☐ Poured or Stucco: ☐ Tile: ☐ |
| Gable: ✓ Hipped: ☐ Flat: ☐ Mansard: ☐ Other: | | Roof | Gable: ☐ Hipped: ☐ Flat: ☐ Mansard: ☐ Other: |
| Asphalt Shngl: ✓ Metal: ☐ Wood Shngl: ☐ Other: | | Roof Material | Asphalt Shngl: ☐ Metal: ☐ Wood Shngl: ☐ Other: |
| Good: ✓ Fair: ☐ Altr: ☐ Vy Altd: ☐ Add., Major: ☐ Minor: ☐ | | Integrity | Good: ☐ Fair: ☐ Altr: ☐ Vy Altd: ☐ Add., Major: ☐ Minor: ☐ |
| 1700-1799: ☐ 1800-1859: ☐ 1860-1910: ☐ 1910-1945: ✓ | | Period | 1700-1799: ☐ 1800-1859: ☐ 1860-1910: ☐ 1910-1945: ☐ |
| Bibliography and further notes on Reverse | | BUILDING 3 | or: Note: |
| Surveyed by: Date: | | BUILDING 4 | or: Note: |

IL 422-0465

## ILLINOIS RURAL SURVEY

County: McHenry | Site #: 3166 | Town:
¼: SW | Sec: 18 | TWP: 45N | Range: 9E
Street: 1917 RIVER TERR | Street View: ✓
Industrial/Commercial Complex w/3 or more Bldgs.: ☐

FARMSTEAD ☐
House: ✓ 2 Houses: ☐ 1 Major Barn: ☐ 2 Mj Barns: ☐ 3 Mj Barns: ☐ Corn Cribs, 1: ☐, 2: ☐, 3+: ☐
Garage: ☐ Mach. Shed: ☐ Grainery: ☐ Smokehouse: ☐ Summer Kitchen: ☐ Silo: ☐ Windmill: ☐
Grain Bins: ☐ Pump House: ☐ Hog Houses: ☐ Chicken Coop: ☐ 3 Outhouse: ✓ Mobile Homes: ☐
Sheds, 1-3: ☐ 3+: ☐ Metal Bldgs: ☐ Comments:



| | | | |
|---|---|---|---|
| FRAME# 35 | Pres. Funct.: Rec/Cottage — Same ? ✓ | ■ BUILDING 2 ■ FRAME# | Pres. Funct.: — Same ? ☐ |
| Residence: ✓ Outbuilding: ☐ Public: ☐ Commercial: ☐ Barn: ☐ Industrial: ☐ Structural: ☐ Religious: ☐ | | Original Function | Residence: ☐ Outbuilding: ☐ Public: ☐ Commercial: ☐ Barn: ☐ Industrial: ☐ Structural: ☐ Religious: ☐ |
| Deteriorated: ☐ Abandoned: ☐ Lrg: ☐ Md: ☐ Sml: ✓ | | Condition/Use/Size | Deteriorated: ☐ Abandoned: ☐ Lrg: ☐ Md: ☐ Sm: ☐ |
| 1109 or: 105 | Stories, 1: ✓ 1-½: ☐ 2: ☐ 2+: ☐ | Building TYPE | or: — Stories, 1: ☐ 1-½: ☐ 2: ☐ 2+: ☐ |
| Frame: ☐ Masonry: ☐ Pole: ☐ Log: ☐ Other: | | Structure | Frame: ☐ Masonry: ☐ Pole: ☐ Log: ☐ Other: |
| Clpbd: ✓ Weathrbd: ☐ Vert: ☐ Wd. Shngl: ☐ Brick: ☐ Stone: ☐ Block: ☐ Metal: ☐ Asbestos: ☐ Vinyl: ☐ Tar Ppr: ☐ | | Siding material | Clpbd: ☐ Weathrbd: ☐ Vert: ☐ Wd. Shngl: ☐ Brick: ☐ Stone: ☐ Block: ☐ Metal: ☐ Asbestos: ☐ Vinyl: ☐ Tar Ppr: ☐ |
| Brick: ☐ Stone: ☐ Block: ☐ Poured or Stucco: ☐ Tile: ☐ | | Foundation | Brick: ☐ Stone: ☐ Block: ☐ Poured or Stucco: ☐ Tile: ☐ |
| Gable: ✓ Hipped: ☐ Flat: ☐ Mansard: ☐ Other: | | Roof | Gable: ☐ Hipped: ☐ Flat: ☐ Mansard: ☐ Other: |
| Asphalt Shngl: ✓ Metal: ☐ Wood Shngl: ☐ Other: | | Roof Material | Asphalt Shngl: ☐ Metal: ☐ Wood Shngl: ☐ Other: |
| Good: ✓ Fair: ☐ Altr: ☐ Vy Altd: ☐ Add., Major: ☐ Minor: ☐ | | Integrity | Good: ☐ Fair: ☐ Altr: ☐ Vy Altd: ☐ Add., Major: ☐ Minor: ☐ |
| 1700-1799: ☐ 1800-1859: ☐ 1860-1910: ✓ 1910-1945: ☐ | | Period | 1700-1799: ☐ 1800-1859: ☐ 1860-1910: ☐ 1910-1945: ☐ |
| Bibliography and further notes on Reverse | | BUILDING 3 | or: Note: |
| Surveyed by: Date: | | BUILDING 4 | or: Note: |

IL 422-0465

# ILLINOIS RURAL SURVEY

County: McHenry SW | Site #: 3167 | Town:
Sec: 18 | TWP: 45N | Range: 9E

Street: 1816 BOLLING | Street View: [X]

Industrial/Commercial Complex w/3 or more Bldgs.: [ ]



FARMSTEAD [ ]

House: [X] 2 Houses: [ ] 1 Major Barn: [ ] 2 Mjr Barns: [ ] 3 Mjr Barns: [ ] Corn Cribs, 1: [ ], 2: [ ], 3+: [ ]
Garage: [X] Mach. Shed: [ ] Granary: [ ] Smokehouse: [ ] Summer Kitchen: [ ] Silo: [ ] Windmill: [ ]
Grain Bins: [ ] Pump House: [ ] Hog Houses: [ ] Chicken Coop: [ ] Outhouse: [ ] Mobile Homes: [ ]
Sheds, 1-3: [ ] 3+: [ ] Metal Bldgs: [ ] Comments:

| | | | |
|---|---|---|---|
| FRAME# 36 | Pres. Funct.: ____ Same ? [ ] | #1 BUILDING 2# | FRAME# / Pres. Funct.: ____ Same ? [ ] |
| Residence: [X] Outbuilding: [ ] Public: [ ] Commercial: [ ] Barn: [ ] Industrial: [ ] Structural: [ ] Religious: [ ] | | Original Function | Residence: [ ] Outbuilding: [ ] Public: [ ] Commercial: [ ] Barn: [ ] Industrial: [ ] Structural: [ ] Religious: [ ] |
| Deteriorated: [ ] Abandoned: [ ] Lrg: [ ] Md: [X] Sml: [ ] | | Condition/use/size | Deteriorated: [ ] Abandoned: [ ] Lrg: [ ] Md: [ ] Sm: [ ] |
| 1 1 1 1 or: 105 | Stories, 1: [ ] 1-½: [X] 2: [ ] 2+: [ ] | Building TYPE | or: / Stories, 1: [ ] 1-½: [ ] 2: [ ] 2+: [ ] |
| Frame: [ ] Masonry: [ ] Pole: [ ] Log: [ ] Other: | | Structure | Frame: [ ] Masonry: [ ] Pole: [ ] Log: [ ] Other: |
| Clpbd: [X] Weathrbd: [ ] Vert: [ ] Wd. Shngl: [ ] Brick: [ ] Stone: [ ] Block: [ ] Metal: [ ] Asbestos: [ ] Vinyl: [ ] Tar Ppr: [ ] | | Siding material | Clpbd: [ ] Weathrbd: [ ] Vert: [ ] Wd. Shngl: [ ] Brick: [ ] Stone: [ ] Block: [ ] Metal: [ ] Asbestos: [ ] Vinyl: [ ] Tar Ppr: [ ] |
| Brick: [ ] Stone: [ ] Block: [X] Poured or Stucco: [ ] Tile: [ ] | | Foundation | Brick: [ ] Stone: [ ] Block: [ ] Poured or Stucco: [ ] Tile: [ ] |
| Gable: [X] Hipped: [ ] Flat: [ ] Mansard: [ ] Other: | | Roof | Gable: [ ] Hipped: [ ] Flat: [ ] Mansard: [ ] Other: |
| Asphalt Shngl: [X] Metal: [ ] Wood Shngl: [ ] Other: | | Roof Material | Asphalt Shngl: [ ] Metal: [ ] Wood Shngl: [ ] Other: |
| Good: [X] Fair: [ ] Alt: [ ] Vy Alt: [ ] Add., Major: [ ] Minor: [ ] | | Integrity | Good: [ ] Fair: [ ] Alt: [ ] Vy Alt: [ ] Add., Major: [ ] Minor: [ ] |
| 1700-1799: [ ] 1800-1859: [ ] 1860-1910: [ ] 1910-1945: [X] | | Period | 1700-1799: [ ] 1800-1859: [ ] 1860-1910: [ ] 1910-1945: [ ] |
| Bibliography and further notes on Reverse | | BUILDING 3 | or: / Note: |
| Surveyed by: ____ Date: ____ | | BUILDING 4 | or: / Note: |

422-0465

## ILLINOIS RURAL SURVEY

County: McHenry | Site #: 3168 | Town:
¼: SW | Sec: 18 | TWP: 45N | Range: 9E
Street: 3302 ~~BOLLING~~ CHAPEL HILL | Street View: ☑
Industrial/Commercial Complex w/3 or more Bldgs.: ☐

FARMSTEAD ☐
House: ☐ 2 Houses: ☐ 1 Major Barn: ☐ 2 Mjr Barns: ☐ 3 Mjr Barns: ☐ Corn Cribs, 1: ☐, 2: ☐, 3+: ☐
Garage: ☐ Mach. Shed: ☐ Grainery: ☐ Smokehouse: ☐ Summer Kitchen: ☐ Silo: ☐ Windmill: ☐
Grain Bins: ☐ Pump House: ☐ Hog Houses: ☐ Chicken Coop: ☐ Outhouse: ☐ Mobile Homes: ☐
Sheds, 1-3: ☐ 3+: ☐ Metal Bldgs: ☐ Comments:



| FRAME# 1 | Pres. Funct.: Res | Same ? ☐ | #1 BUILDING 2# | FRAME# | Pres. Funct.: | Same ? ☐ |
|---|---|---|---|---|---|---|
| Residence: ☒ Outbuilding: ☐ Public: ☐ Commercial: ☐ Barn: ☐ Industrial: ☐ Structural: ☐ Religious: ☐ | | | Original Function | Residence: ☐ Outbuilding: ☐ Public: ☐ Commercial: ☐ Barn: ☐ Industrial: ☐ Structural: ☐ Religious: ☐ | | |
| Deteriorated: ☐ Abandoned: ☐ Lrg: ☐ Md: ☒ Sml: ☐ | | | Condition/usa/size | Deteriorated: ☐ Abandoned: ☐ Lrg: ☐ Md: ☐ Sm: ☐ | | |
| 1 0 8 or: | Stories, 1: ☐ 1-½: ☐ 2: ☐ 2+: ☐ | | Building TYPE | or: | Stories, 1: ☐ 1-½: ☐ 2: ☐ 2+: ☐ | |
| Frame: ☐ Masonry: ☐ Pole: ☐ Log: ☐ Other: | | | Structure | Frame: ☐ Masonry: ☐ Pole: ☐ Log: ☐ Other: | | |
| Clpbd: ☒ Weathrbd: ☐ Vert: ☐ Wd. Shngl: ☐ Brick: ☐ Stone: ☐ Block: ☐ Metal: ☐ Asbestos: ☐ Vinyl: ☐ Tar Ppr: ☐ | | | Siding material | Clpbd: ☐ Weathrbd: ☐ Vert: ☐ Wd. Shngl: ☐ Brick: ☐ Stone: ☐ Block: ☐ Metal: ☐ Asbestos: ☐ Vinyl: ☐ Tar Ppr: ☐ | | |
| Brick: ☐ Stone: ☐ Block: ☒ Poured or Stucco: ☐ Tile: ☐ | | | Foundation | Brick: ☐ Stone: ☐ Block: ☐ Poured or Stucco: ☐ Tile: ☐ | | |
| Gable: ☒ Hipped: ☐ Flat: ☐ Mansard: ☐ Other: | | | Roof | Gable: ☐ Hipped: ☐ Flat: ☐ Mansard: ☐ Other: | | |
| Asphalt Shngl: ☒ Metal: ☐ Wood Shngl: ☐ Other: | | | Roof Material | Asphalt Shngl: ☐ Metal: ☐ Wood Shngl: ☐ Other: | | |
| Good: ☒ Fair: ☐ Altr: ☐ Vy Altd: ☐ Add., Major: ☐ Minor: ☐ | | | Integrity | Good: ☐ Fair: ☐ Altr: ☐ Vy Altd: ☐ Add., Major: ☐ Minor: ☐ | | |
| 1700-1799: ☐ 1800-1859: ☐ 1860-1910: ☐ 1910-1945: ☒ | | | Period | 1700-1799: ☐ 1800-1859: ☐ 1860-1910: ☐ 1910-1945: ☐ | | |
| Bibliography and further notes on Reverse | | | BUILDING 3 | or: | Note: | |
| Surveyed by: | Date: | | BUILDING 4 | or: | Note: | |

IL 422-0465

## ILLINOIS RURAL SURVEY

County: McHenry | Site #: 3169 | Town:
¼: SW | Sec: 18 | TWP: 45N | Range: 9E
Street: 3309 CHAPEL HILL | Street View: ☐
Industrial/Commercial Complex w/3 or more Bldgs.: ☐ RIPTIDE'S DINING

FARMSTEAD ☒
House: ☒ 2 Houses: ☒ 1 Major Barn: ☒ 2 Mjr Barns: ☐ 3 Mjr Barns: ☐ Corn Cribs, 1: ☐, 2: ☐, 3+: ☐
Garage: ☐ Mach. Shed: ☐ Grainery: ☐ Smokehouse: ☐ Summer Kitchen: ☐ Silo: ☐ Windmill: ☐
Grain Bins: ☐ Pump House: ☐ Hog Houses: ☐ Chicken Coop: ☐ Outhouse: ☐ Mobile Homes: ☐
Sheds, 1-3: ☐ 3+: ☐ Metal Bldgs: ☐ Comments: 1 Major House, 1 Cottage



| FRAME# 2 | Pres. Funct.: | Same ? ☐ | #1 BUILDING 2# | FRAME# 3 | Pres. Funct.: Barn/Storage | Same ? ☐ |
|---|---|---|---|---|---|---|
| Residence: ☒ Outbuilding: ☐ Public: ☐ Commercial: ☐ Barn: ☐ Industrial: ☐ Structural: ☐ Religious: ☐ | | | Original Function | Residence: ☐ Outbuilding: ☐ Public: ☐ Commercial: ☐ Barn: ☒ Industrial: ☐ Structural: ☐ Religious: ☐ | | |
| Deteriorated: ☒ Abandoned: ☐ Lrg: ☒ Md: ☐ Sml: ☐ | | | Condition/use/size | Deteriorated: ☐ Abandoned: ☐ Lrg: ☐ Md: ☒ Sm: ☐ (FIRE) | | |
| 1 1 5 or: (102) | Stories, 1: ☐ 1-½: ☐ 2: ☒ 2+: ☐ | | Building TYPE | 2 0 5 or: | Stories, 1: ☐ 1-½: ☐ 2: ☐ 2+: ☐ | |
| Frame: ☐ Masonry: ☐ Pole: ☐ Log: ☐ Other: | | | Structure | Frame: ☐ Masonry: ☐ Pole: ☐ Log: ☐ Other: | | |
| Clpbd: ☒ Weathrbd: ☐ Vert: ☐ Wd. Shngl: ☐ Brick: ☒ (115) Stone: ☐ Block: ☐ Metal: ☐ Asbestos: ☐ Vinyl: ☐ Tar Ppr: ☐ | | | Siding material | Clpbd: ☐ Weathrbd: ☒ Vert: ☐ Wd. Shngl: ☐ Brick: ☐ Stone: ☐ Block: ☐ Metal: ☐ Asbestos: ☐ Vinyl: ☐ Tar Ppr: ☐ | | |
| Brick: ☐ Stone: ☒ Block: ☐ Poured or Stucco: ☐ Tile: ☐ | | | Foundation | Brick: ☐ Stone: ☐ Block: ☐ Poured or Stucco: ☐ Tile: ☐ | | |
| Gable: ☒ Hipped: ☐ Flat: ☐ Mansard: ☐ Other: | | | Roof | Gable: ☒ Hipped: ☐ Flat: ☐ Mansard: ☐ Other: | | |
| Asphalt Shngl: ☒ Metal: ☐ Wood Shngl: ☐ Other: | | | Roof Material | Asphalt Shngl: ☐ Metal: ☐ Wood Shngl: ☒ Other: | | |
| Good: ☒ Fair: ☐ Altr: ☐ Vy Altd: ☐ Add., Major: ☐ Minor: ☐ | | | Integrity | Good: ☒ Fair: ☐ Altr: ☐ Vy Altd: ☐ Add., Major: ☐ Minor: ☐ | | |
| 1700-1799: ☐ 1800-1859: ☐ 1860-1910: ☒ 1910-1945: ☐ | | | Period | 1700-1799: ☐ 1800-1859: ☐ 1860-1910: ☐ 1910-1945: ☒ | | |
| Bibliography and further notes on Reverse | | | BUILDING 3 | or: | Note: | |
| Surveyed by: | Date: | | BUILDING 4 | or: | Note: | |

IL 422-0465



## ILLINOIS RURAL SURVEY

County: McHenry | Site #: 3170 | Town:

¼: SW | Sec: 13 | TWP: 45N | Range: 8E

Street: 3101 N River Park Dr | Street View: X

Industrial/Commercial Complex w/3 or more Bldgs.: ☐

FARMSTEAD ☐

House: X | 2 Houses: ☐ | 1 Major Barn: ☐ | 2 Mjr Barns: ☐ | 3 Mjr Barns: ☐ | Corn Cribs, 1: ☐, 2: ☐, 3+: ☐

Garage: X | Mach. Shed: ☐ | Grainery: ☐ | Smokehouse: ☐ | Summer Kitchen: ☐ | Silo: ☐ | Windmill: ☐

Grain Bins: ☐ | Pump House: ☐ | Hog Houses: ☐ | Chicken Coop: ☐ | Outhouse: ☐ | Mobile Homes: ☐

Sheds, 1-3: ☐ 3+: ☐ | Metal Bldgs: ☐ | Comments:



FRAME# 4 | Pres. Funct.: Res/Cottage | Same ? ☐

Residence: X | Outbuilding: ☐ | Public: ☐ | Commercial: ☐ | Barn: ☐ | Industrial: ☐ | Structural: ☐ | Religious: ☐

Deteriorated: ☐ | Abandoned: ☐ | Lrg ☐ | Mid ☐ | Sml X

1 0 5 | or: | Stories, 1: X | 1-½: ☐ | 2: ☐ | 2+: ☐

Frame: ☐ | Masonry: ☐ | Pole: ☐ | Log: ☐ | Other:

Clpbd: ☐ | Weathrbd: ☐ | Vert: ☐ | Wd. Shngl: ☐ | Brick: ☐

Stone: ☐ | Block: ☐ | Metal: ☐ | Asbestos: X | Vinyl: ☐ | Tar Ppr: ☐

Brick: ☐ | Stone: ☐ | Block: X | Poured or Stucco: ☐ | Tile: ☐

Gable: X | Hipped: ☐ | Flat: ☐ | Mansard: ☐ | Other:

Asphalt Shngl: X | Metal: ☐ | Wood Shngl: ☐ | Other:

Good: ☐ | Fair: X | Altr: ☐ | Vy Altd: ☐ | Add., Major: ☐ | Minor: ☐

1700-1799: ☐ | 1800-1859: ☐ | 1860-1910: ☐ | 1910-1945: X

Bibliography and further notes on Reverse

Surveyed by: _____ Date: _____

| #1 BUILDING 2# | FRAME# | Pres. Funct.: | Same ? ☐ |
|---|---|---|---|
| Original Function | Residence: ☐ Outbuilding: ☐ Public: ☐ Commercial: ☐ Barn: ☐ Industrial: ☐ Structural: ☐ Religious: ☐ | | |
| Condition/usr/size | Deteriorated: ☐ Abandoned: ☐ Lrg ☐ Mid ☐ Sml ☐ | | |
| Building TYPE | or: | Stories, 1: ☐ 1-½: ☐ 2: ☐ 2+: ☐ | |
| Structure | Frame: ☐ Masonry: ☐ Pole: ☐ Log: ☐ Other: | | |
| Siding material | Clpbd: ☐ Weathrbd: ☐ Vert: ☐ Wd. Shngl: ☐ Brick: ☐ Stone: ☐ Block: ☐ Metal: ☐ Asbestos: ☐ Vinyl: ☐ Tar Ppr: ☐ | | |
| Foundation | Brick: ☐ Stone: ☐ Block: ☐ Poured or Stucco: ☐ Tile: ☐ | | |
| Roof | Gable: ☐ Hipped: ☐ Flat: ☐ Mansard: ☐ Other: | | |
| Roof Material | Asphalt Shngl: ☐ Metal: ☐ Wood Shngl: ☐ Other: | | |
| Integrity | Good: ☐ Fair: ☐ Altr: ☐ Vy Altd: ☐ Add., Major: ☐ Minor: ☐ | | |
| Period | 1700-1799: ☐ 1800-1859: ☐ 1860-1910: ☐ 1910-1945: ☐ | | |
| BUILDING 3 | or: | Note: | |
| BUILDING 4 | or: | Note: | |

IL 422-0445

## ILLINOIS RURAL SURVEY

County: McHenry | Site #: 3171 | Town:

¼: SW | Sec: 13 | TWP: 45N | Range: 8E

Street: 3105 N River Park | Street View: X

Industrial/Commercial Complex w/3 or more Bldgs.: ☐

FARMSTEAD ☐

House: ☐ | 2 Houses: ☐ | 1 Major Barn: ☐ | 2 Mjr Barns: ☐ | 3 Mjr Barns: ☐ | Corn Cribs, 1: ☐, 2: ☐, 3+: ☐

Garage: ☐ | Mach. Shed: ☐ | Grainery: ☐ | Smokehouse: ☐ | Summer Kitchen: ☐ | Silo: ☐ | Windmill: ☐

Grain Bins: ☐ | Pump House: ☐ | Hog Houses: ☐ | Chicken Coop: ☐ | Outhouse: ☐ | Mobile Homes: ☐

Sheds, 1-3: ☐ 3+: ☐ | Metal Bldgs: ☐ | Comments:



FRAME# 5 | Pres. Funct.: Res/Cottage | Same ? ☐

Residence: X | Outbuilding: ☐ | Public: ☐ | Commercial: ☐ | Barn: ☐ | Industrial: ☐ | Structural: ☐ | Religious: ☐

Deteriorated: ☐ | Abandoned: ☐ | Lrg ☐ | Mid X | Sml ☐

| | | | | | | or: | Stories, 1: X | 1-½: ☐ | 2: ☐ | 2+: ☐

Frame: ☐ | Masonry: ☐ | Pole: ☐ | Log: ☐ | Other:

Clpbd: ☐ | Weathrbd: ☐ | Vert: X | Wd. Shngl: ☐ | Brick: ☐

Stone: ☐ | Block: ☐ | Metal: ☐ | Asbestos: ☐ | Vinyl: ☐ | Tar Ppr: ☐

Brick: ☐ | Stone: ☐ | Block: ☐ | Poured or Stucco: X | Tile: ☐

Gable: X | Hipped: ☐ | Flat: ☐ | Mansard: ☐ | Other:

Asphalt Shngl: X | Metal: ☐ | Wood Shngl: X | Other:

Good: ☐ | Fair: ☐ | Altr: ☐ | Vy Altd: X | Add., Major: ☐ | Minor: ☐

1700-1799: ☐ | 1800-1859: ☐ | 1860-1910: ☐ | 1910-1945: X

Bibliography and further notes on Reverse

Surveyed by: _____ Date: _____

| #1 BUILDING 2# | FRAME# | Pres. Funct.: | Same ? ☐ |
|---|---|---|---|
| Original Function | Residence: ☐ Outbuilding: ☐ Public: ☐ Commercial: ☐ Barn: ☐ Industrial: ☐ Structural: ☐ Religious: ☐ | | |
| Condition/usr/size | Deteriorated: ☐ Abandoned: ☐ Lrg ☐ Mid ☐ Sml ☐ | | |
| Building TYPE | or: | Stories, 1: ☐ 1-½: ☐ 2: ☐ 2+: ☐ | |
| Structure | Frame: ☐ Masonry: ☐ Pole: ☐ Log: ☐ Other: | | |
| Siding material | Clpbd: ☐ Weathrbd: ☐ Vert: ☐ Wd. Shngl: ☐ Brick: ☐ Stone: ☐ Block: ☐ Metal: ☐ Asbestos: ☐ Vinyl: ☐ Tar Ppr: ☐ | | |
| Foundation | Brick: ☐ Stone: ☐ Block: ☐ Poured or Stucco: ☐ Tile: ☐ | | |
| Roof | Gable: ☐ Hipped: ☐ Flat: ☐ Mansard: ☐ Other: | | |
| Roof Material | Asphalt Shngl: ☐ Metal: ☐ Wood Shngl: ☐ Other: | | |
| Integrity | Good: ☐ Fair: ☐ Altr: ☐ Vy Altd: ☐ Add., Major: ☐ Minor: ☐ | | |
| Period | 1700-1799: ☐ 1800-1859: ☐ 1860-1910: ☐ 1910-1945: ☐ | | |
| BUILDING 3 | or: | Note: | |
| BUILDING 4 | or: | Note: | |

IL 422-0445

## ILLINOIS RURAL SURVEY

County: McHenry | Site #: 317A | Town:
¼: SW | Sec: 13 | TWP: 45N | Range: 8E
Street: 3107 N River Park | Street View: X

Industrial/Commercial Complex w/3 or more Bldgs.: ☐

FARMSTEAD ☐
House: X | 2 Houses: ☐ | 1 Major Barn: ☐ | 2 Mjr Barns: ☐ | 3 Mjr Barns: ☐ | Corn Cribs, 1: ☐, 2: ☐, 3+: ☐
Garage: X | Mach. Shed: ☐ | Grainery: ☐ | Smokehouse: ☐ | Summer Kitchen: ☐ | Silo: ☐ | Windmill: ☐
Grain Bins: ☐ | Pump House: ☐ | Hog Houses: ☐ | Chicken Coop: ☐ | Outhouse: ☐ | Mobile Homes: ☐
Sheds, 1-3: ☐ 3+: ☐ | Metal Bldgs: ☐ | Comments:



FRAME# 5/6 | Pres. Funct.: Res / Cottage | Same ? X

| | BUILDING 1 | BUILDING 2 |
|---|---|---|
| | FRAME# 5/6 | FRAME# |
| | Pres. Funct.: Res / Cottage | Pres. Funct.: ____ Same ? ☐ |
| Original Function | Residence: X Outbuilding: ☐ Public: ☐ Commercial: ☐ Barn: ☐ Industrial: ☐ Structural: ☐ Religious: ☐ | Residence: ☐ Outbuilding: ☐ Public: ☐ Commercial: ☐ Barn: ☐ Industrial: ☐ Structural: ☐ Religious: ☐ |
| Condition/use/size | Deteriorated: ☐ Abandoned: ☐ Lrg ☐ Md ☐ Sml X | Deteriorated: ☐ Abandoned: ☐ Lrg ☐ Md ☐ Sm ☐ |
| Building TYPE | 1 1 0 or: Stories, 1: X 1-½: ☐ 2: ☐ 2+: ☐ | or: Stories, 1: ☐ 1-½: ☐ 2: ☐ 2+: ☐ |
| Structure | Frame: X Masonry: ☐ Pole: ☐ Log: ☐ Other: | Frame: ☐ Masonry: ☐ Pole: ☐ Log: ☐ Other: |
| Siding material | Clpbd: ☐ Weathrbd: ☐ Vert: X Wd. Shngl: ☐ Brick: ☐ Stone: ☐ Block: ☐ Metal: ☐ Asbestos: ☐ Vinyl: ☐ Tar Ppr: ☐ | Clpbd: ☐ Weathrbd: ☐ Vert: ☐ Wd. Shngl: ☐ Brick: ☐ Stone: ☐ Block: ☐ Metal: ☐ Asbestos: ☐ Vinyl: ☐ Tar Ppr: ☐ |
| Foundation | Brick: ☐ Stone: ☐ Block: X Poured or Stucco: X Tile: ☐ | Brick: ☐ Stone: ☐ Block: ☐ Poured or Stucco: ☐ Tile: ☐ |
| Roof | Gable: ☐ Hipped: X Flat: ☐ Mansard: ☐ Other: | Gable: ☐ Hipped: ☐ Flat: ☐ Mansard: ☐ Other: |
| Roof Material | Asphalt Shngl: X Metal: ☐ Wood Shngl: ☐ Other: | Asphalt Shngl: ☐ Metal: ☐ Wood Shngl: ☐ Other: |
| Integrity | Good: ☐ Fair: X Altr: ☐ Vy Altd: ☐ Add., Major: ☐ Minor: ☐ | Good: ☐ Fair: ☐ Altr: ☐ Vy Altd: ☐ Add., Major: ☐ Minor: ☐ |
| Period | 1700-1799: ☐ 1800-1859: ☐ 1860-1910: ☐ 1910-1945: X | 1700-1799: ☐ 1800-1859: ☐ 1860-1910: ☐ 1910-1945: ☐ |
| BUILDING 3 | | or: Note: |
| BUILDING 4 | | or: Note: |

Bibliography and further notes on Reverse

Surveyed by: ____ Date: ____

IL 422-0455

## ILLINOIS RURAL SURVEY

County: McHenry | Site #: 317B | Town:
¼: SW | Sec: 13 | TWP: 45N | Range: 8E
Street: 3109 N. River Park | Street View: X

Industrial/Commercial Complex w/3 or more Bldgs.: ☐

FARMSTEAD ☐
House: X | 2 Houses: ☐ | 1 Major Barn: ☐ | 2 Mjr Barns: ☐ | 3 Mjr Barns: ☐ | Corn Cribs, 1: ☐, 2: ☐, 3+: ☐
Garage: X | Mach. Shed: ☐ | Grainery: ☐ | Smokehouse: ☐ | Summer Kitchen: ☐ | Silo: ☐ | Windmill: ☐
Grain Bins: ☐ | Pump House: ☐ | Hog Houses: ☐ | Chicken Coop: ☐ | Outhouse: ☐ | Mobile Homes: ☐
Sheds, 1-3: ☐ 3+: ☐ | Metal Bldgs: ☐ | Comments:



FRAME# 7/8 | Pres. Funct.: Res / Cottage | Same ? ☐

| | BUILDING 1 | BUILDING 2 |
|---|---|---|
| | FRAME# 7/8 | FRAME# |
| | Pres. Funct.: Res / Cottage | Pres. Funct.: ____ Same ? ☐ |
| Original Function | Residence: X Outbuilding: ☐ Public: ☐ Commercial: ☐ Barn: ☐ Industrial: ☐ Structural: ☐ Religious: ☐ | Residence: ☐ Outbuilding: ☐ Public: ☐ Commercial: ☐ Barn: ☐ Industrial: ☐ Structural: ☐ Religious: ☐ |
| Condition/use/size | Deteriorated: ☐ Abandoned: ☐ Lrg ☐ Md ☐ Sml ☐ | Deteriorated: ☐ Abandoned: ☐ Lrg ☐ Md ☐ Sm ☐ |
| Building TYPE | 1 1 1 1 or: Stories, 1: ☐ 1-½: X 2: ☐ 2+: ☐ | or: Stories, 1: ☐ 1-½: ☐ 2: ☐ 2+: ☐ |
| Structure | Frame: X Masonry: ☐ Pole: ☐ Log: ☐ Other: | Frame: ☐ Masonry: ☐ Pole: ☐ Log: ☐ Other: |
| Siding material | Clpbd: ☐ Weathrbd: ☐ Vert: ☐ Wd. Shngl: ☐ Brick: ☐ Stone: ☐ Block: ☐ Metal: X Asbestos: ☐ Vinyl: ☐ Tar Ppr: ☐ | Clpbd: ☐ Weathrbd: ☐ Vert: ☐ Wd. Shngl: ☐ Brick: ☐ Stone: ☐ Block: ☐ Metal: ☐ Asbestos: ☐ Vinyl: ☐ Tar Ppr: ☐ |
| Foundation | Brick: ☐ Stone: ☐ Block: X Poured or Stucco: ☐ Tile: ☐ | Brick: ☐ Stone: ☐ Block: ☐ Poured or Stucco: ☐ Tile: ☐ |
| Roof | Gable: X Hipped: ☐ Flat: ☐ Mansard: ☐ Other: | Gable: ☐ Hipped: ☐ Flat: ☐ Mansard: ☐ Other: |
| Roof Material | Asphalt Shngl: X Metal: ☐ Wood Shngl: ☐ Other: | Asphalt Shngl: ☐ Metal: ☐ Wood Shngl: ☐ Other: |
| Integrity | Good: ☐ Fair: X Altr: ☐ Vy Altd: ☐ Add., Major: ☐ Minor: ☐ | Good: ☐ Fair: ☐ Altr: ☐ Vy Altd: ☐ Add., Major: ☐ Minor: ☐ |
| Period | 1700-1799: ☐ 1800-1859: ☐ 1860-1910: ☐ 1910-1945: X | 1700-1799: ☐ 1800-1859: ☐ 1860-1910: ☐ 1910-1945: ☐ |
| BUILDING 3 | | or: Note: |
| BUILDING 4 | | or: Note: |

Bibliography and further notes on Reverse

Surveyed by: ____ Date: ____

IL 422-0445

## ILLINOIS RURAL SURVEY

County: McHenry | Site #: 3174 | Town:

Qr: SW | Sec: 13 | TWP: 45N | Range: 8E

Street: 3111 N. River Road | Street View: ☐

Industrial/Commercial Complex w/3 or more Bldgs.: ☐

FARMSTEAD ☐

House: ☒ 2 Houses: ☐ 1 Major Barn: ☐ 2 Mjr Barns: ☐ 3 Mjr Barns: ☐ Corn Cribs, 1: ☐, 2: ☐, 3+: ☐

Garage: ☒ Mach. Shed: ☐ Grainery: ☐ Smokehouse: ☐ Summer Kitchen: ☐ Silo: ☐ Windmill: ☐

Grain Bins: ☐ Pump House: ☐ Hog Houses: ☐ Chicken Coop: ☐ Outhouse: ☐ Mobile Homes: ☐

Sheds, 1-3: ☐ 3+: ☐ Metal Bldgs: ☐ Comments:



FRAME# 5 | Pres. Funct.: Res/Cottage | Same ? ☐

Residence: ☒ Outbuilding: ☐ Public: ☐ Commercial: ☐ Barn: ☐ Industrial: ☐ Structural: ☐ Religious: ☐

Deteriorated: ☐ Abandoned: ☐ Lrg ☐ Md ☒ Sml ☐

1 1 1 1 or: | Stories, 1: ☒ 1-½: ☐ 2: ☐ 2+: ☐

Frame: ☐ Masonry: ☐ Pole: ☐ Log: ☐ Other:

Clpbd: ☐ Weathrbd: ☐ Vert: ☐ Wd. Shngl: ☐ Brick: ☐
Stone: ☐ Block: ☐ Metal: ☐ Asbestos: ☒ Vinyl: ☐ Tar Ppr: ☐

Brick: ☐ Stone: ☐ Block: ☐ Poured or Stucco: ☒ Tile: ☐

Gable: ☒ Hipped: ☐ Flat: ☐ Mansard: ☐ Other:

Asphalt Shngl: ☒ Metal: ☐ Wood Shngl: ☐ Other:

Good: ☐ Fair: ☒ Altr: ☐ Vy Atld: ☐ Add., Major: ☐ Minor: ☐

1700-1799: ☐ 1800-1859: ☐ 1860-1910: ☐ 1910-1945: ☒

Bibliography and further notes on Reverse

Surveyed by: Date:

| #1 BUILDING 2# | FRAME# | Pres. Funct.: | Same ? ☐ |
|---|---|---|---|
| Original Function | Residence: ☐ Outbuilding: ☐ Public: ☐ Commercial: ☐ Barn: ☐ Industrial: ☐ Structural: ☐ Religious: ☐ | | |
| Condition/use/size | Deteriorated: ☐ Abandoned: ☐ Lrg ☐ Md ☐ Sm ☐ | | |
| Building TYPE | or: | Stories, 1: ☐ 1-½: ☐ 2: ☐ 2+: ☐ | |
| Structure | Frame: ☐ Masonry: ☐ Pole: ☐ Log: ☐ Other: | | |
| Siding material | Clpbd: ☐ Weathrbd: ☐ Vert: ☐ Wd. Shngl: ☐ Brick: ☐ Stone: ☐ Block: ☐ Metal: ☐ Asbestos: ☐ Vinyl: ☐ Tar Ppr: ☐ | | |
| Foundation | Brick: ☐ Stone: ☐ Block: ☐ Poured or Stucco: ☐ Tile: ☐ | | |
| Roof | Gable: ☐ Hipped: ☐ Flat: ☐ Mansard: ☐ Other: | | |
| Roof Material | Asphalt Shngl: ☐ Metal: ☐ Wood Shngl: ☐ Other: | | |
| Integrity | Good: ☐ Fair: ☐ Altr: ☐ Vy Atld: ☐ Add., Major: ☐ Minor: ☐ | | |
| Period | 1700-1799: ☐ 1800-1859: ☐ 1860-1910: ☐ 1910-1945: ☐ | | |
| BUILDING 3 | or: | Note: | |
| BUILDING 4 | or: | Note: | |

IL 422-0445

## ILLINOIS RURAL SURVEY

County: McHenry | Site #: 3175 | Town:

Qr: SW | Sec: 13 | TWP: 45N | Range: 8E

Street: 3113 N. River Road | Street View: ☒

Industrial/Commercial Complex w/3 or more Bldgs.: ☐

FARMSTEAD ☐

House: ☒ 2 Houses: ☐ 1 Major Barn: ☐ 2 Mjr Barns: ☐ 3 Mjr Barns: ☐ Corn Cribs, 1: ☐, 2: ☐, 3+: ☐

Garage: ☐ Mach. Shed: ☐ Grainery: ☐ Smokehouse: ☐ Summer Kitchen: ☐ Silo: ☐ Windmill: ☐

Grain Bins: ☐ Pump House: ☐ Hog Houses: ☐ Chicken Coop: ☐ Outhouse: ☐ Mobile Homes: ☐

Sheds, 1-3: ☐ 3+: ☐ Metal Bldgs: ☐ Comments:



FRAME# 9 | Pres. Funct.: Res/Cottage | Same ? ☐

Residence: ☒ Outbuilding: ☐ Public: ☐ Commercial: ☐ Barn: ☐ Industrial: ☐ Structural: ☐ Religious: ☐

Deteriorated: ☐ Abandoned: ☐ Lrg ☐ Md ☒ Sml ☐

1 1 1 1 or: | Stories, 1: ☒ 1-½: ☐ 2: ☐ 2+: ☐

Frame: ☐ Masonry: ☐ Pole: ☐ Log: ☐ Other:

Clpbd: ☐ Weathrbd: ☐ Vert: ☐ Wd. Shngl: ☐ Brick: ☐
Stone: ☐ Block: ☐ Metal: ☐ Asbestos: ☒ Vinyl: ☐ Tar Ppr: ☐

Brick: ☐ Stone: ☐ Block: ☐ Poured or Stucco: ☐ Tile: ☐ ? Red Shelts

Gable: ☒ Hipped: ☐ Flat: ☐ Mansard: ☐ Other:

Asphalt Shngl: ☒ Metal: ☐ Wood Shngl: ☐ Other:

Good: ☐ Fair: ☒ Altr: ☐ Vy Atld: ☐ Add., Major: ☐ Minor: ☐

1700-1799: ☐ 1800-1859: ☐ 1860-1910: ☐ 1910-1945: ☒

Bibliography and further notes on Reverse

Surveyed by: Date:

| #1 BUILDING 2# | FRAME# | Pres. Funct.: | Same ? ☐ |
|---|---|---|---|
| Original Function | Residence: ☐ Outbuilding: ☐ Public: ☐ Commercial: ☐ Barn: ☐ Industrial: ☐ Structural: ☐ Religious: ☐ | | |
| Condition/use/size | Deteriorated: ☐ Abandoned: ☐ Lrg ☐ Md ☐ Sm ☐ | | |
| Building TYPE | or: | Stories, 1: ☐ 1-½: ☐ 2: ☐ 2+: ☐ | |
| Structure | Frame: ☐ Masonry: ☐ Pole: ☐ Log: ☐ Other: | | |
| Siding material | Clpbd: ☐ Weathrbd: ☐ Vert: ☐ Wd. Shngl: ☐ Brick: ☐ Stone: ☐ Block: ☐ Metal: ☐ Asbestos: ☐ Vinyl: ☐ Tar Ppr: ☐ | | |
| Foundation | Brick: ☐ Stone: ☐ Block: ☐ Poured or Stucco: ☐ Tile: ☐ | | |
| Roof | Gable: ☐ Hipped: ☐ Flat: ☐ Mansard: ☐ Other: | | |
| Roof Material | Asphalt Shngl: ☐ Metal: ☐ Wood Shngl: ☐ Other: | | |
| Integrity | Good: ☐ Fair: ☐ Altr: ☐ Vy Atld: ☐ Add., Major: ☐ Minor: ☐ | | |
| Period | 1700-1799: ☐ 1800-1859: ☐ 1860-1910: ☐ 1910-1945: ☐ | | |
| BUILDING 3 | or: | Note: | |
| BUILDING 4 | or: | Note: | |

422-0445

## ILLINOIS RURAL SURVEY

County: McHenry | Site #: 3176 | Town:
Qu: SW | Sec: 13 | TWP: 45N | Range: 8E
Street: 3115 N. Park | Street View: X
Industrial/Commercial Complex w/3 or more Bldgs.: ☐

FARMSTEAD ☐
House: X 2 Houses: ☐ 1 Major Barn: ☐ 2 Mjr Barns: ☐ 3 Mjr Barns: ☐ Corn Cribs, 1: ☐, 2: ☐, 3+: ☐
Garage: ☐ Mach. Shed: ☐ Granary: ☐ Smokehouse: ☐ Summer Kitchen: ☐ Silo: ☐ Windmill: ☐
Grain Bins: ☐ Pump House: ☐ Hog Houses: ☐ Chicken Coop: ☐ Outhouse: ☐ Mobile Homes: ☐
Sheds, 1-3: ☐ 3+: ☐ Metal Bldgs: ☐ Comments:



| | | | |
|---|---|---|---|
| FRAME# 10 | Pres. Funct.: Res/Cottage ... Same ? ☐ | ■ I BUILDING 2 ■ | FRAME# / Pres. Funct.: ... Same ? ☐ |
| Residence: X Outbuilding: ☐ Public: ☐ Commercial: ☐ Barn: ☐ Industrial: ☐ Structural: ☐ Religious: ☐ | | Original Function | Residence ☐ Outbuilding ☐ Public ☐ Commercial ☐ Barn ☐ Industrial ☐ Structural ☐ Religious ☐ |
| Deteriorated: ☐ Abandoned: ☐ Lrg ☐ Md X Sml ☐ | | Condition/use/size | Deteriorated: ☐ Abandoned: ☐ Lrg ☐ Md ☐ Sm ☐ |
| \|\|\|\| or: | Stories, 1: X 1-½: ☐ 2: ☐ 2+: ☐ | Building TYPE | or: / Stories, 1: ☐ 1-½ ☐ 2: ☐ 2+: ☐ |
| Frame: ☐ Masonry: ☐ Pole: ☐ Log: ☐ Other: | | Structure | Frame: ☐ Masonry: ☐ Pole: ☐ Log: ☐ Other: |
| Clpbd: ☐ Weatherbd: ☐ Vert: ☐ Wd. Shngl: ☐ Brick: ☐ Stone: ☐ Block: ☐ Metal: ☐ Asbestos: X Vinyl: ☐ Tar Ppr: ☐ | | Siding material | Clpbd: ☐ Weatherbd: ☐ Vert: ☐ Wd. Shngl: ☐ Brick: ☐ Stone: ☐ Block: ☐ Metal: ☐ Asbestos: ☐ Vinyl: ☐ Tar Ppr: ☐ |
| Brick: ☐ Stone: ☐ Block: ☐ Poured or Stucco: ☐ Tile: ☐ prob stilts | | Foundation | Brick: ☐ Stone: ☐ Block: ☐ Poured or Stucco: ☐ Tile: ☐ |
| Gable: X Hipped: ☐ Flat: ☐ Mansard: ☐ Other: | | Roof | Gable: ☐ Hipped: ☐ Flat: ☐ Mansard: ☐ Other: |
| Asphalt Shngl: X Metal: ☐ Wood Shngl: ☐ Other: | | Roof Material | Asphalt Shngl: ☐ Metal: ☐ Wood Shngl: ☐ Other: |
| Good: ☐ Fair: X Altr: ☐ Vy Altd: ☐ Add., Major: ☐ Minor: ☐ | | Integrity | Good: ☐ Fair: ☐ Altr: ☐ Vy Altd: ☐ Add., Major: ☐ Minor: ☐ |
| 1700-1799: ☐ 1800-1859: ☐ 1860-1910: ☐ 1910-1945: X | | Period | 1700-1799: ☐ 1800-1859: ☐ 1860-1910: ☐ 1910-1945: ☐ |
| Bibliography and further notes on Reverse | | BUILDING 3 | or: Note: |
| Surveyed by: ... Date: ... | | BUILDING 4 | or: Note: |

* 422-0465

## ILLINOIS RURAL SURVEY

County: McHenry | Site #: 3177 | Town:
Qu: SW | Sec: 13 | TWP: 45N | Range: 8E
Street: 3205 N. Park | Street View: ☐
Industrial/Commercial Complex w/3 or more Bldgs.: ☐

FARMSTEAD ☐
House: X 2 Houses: ☐ 1 Major Barn: ☐ 2 Mjr Barns: ☐ 3 Mjr Barns: ☐ Corn Cribs, 1: ☐, 2: ☐, 3+: ☐
Garage: X Mach. Shed: ☐ Granary: ☐ Smokehouse: ☐ Summer Kitchen: ☐ Silo: ☐ Windmill: ☐
Grain Bins: ☐ Pump House: ☐ Hog Houses: ☐ Chicken Coop: ☐ Outhouse: ☐ Mobile Homes: ☐
Sheds, 1-3: ☐ 3+: ☐ Metal Bldgs: ☐ Comments:



| | | | |
|---|---|---|---|
| FRAME# 11 | Pres. Funct.: Res/Cottage ... Same ? ☐ | ■ I BUILDING 2 ■ | FRAME# / Pres. Funct.: ... Same ? ☐ |
| Residence: X Outbuilding: ☐ Public: ☐ Commercial: ☐ Barn: ☐ Industrial: ☐ Structural: ☐ Religious: ☐ | | Original Function | Residence ☐ Outbuilding ☐ Public ☐ Commercial ☐ Barn ☐ Industrial ☐ Structural ☐ Religious ☐ |
| Deteriorated: ☐ Abandoned: ☐ Lrg ☐ Md X Sml ☐ | | Condition/use/size | Deteriorated: ☐ Abandoned ☐ Lrg ☐ Md ☐ Sm ☐ |
| \|\|\|\| or: | Stories, 1: X 1-½: ☐ 2: ☐ 2+: ☐ | Building TYPE | or: / Stories, 1: ☐ 1-½ ☐ 2: ☐ 2+: ☐ |
| Frame: ☐ Masonry: ☐ Pole: ☐ Log: ☐ Other: | | Structure | Frame: ☐ Masonry: ☐ Pole: ☐ Log: ☐ Other: |
| Clpbd: ☐ Weatherbd: ☐ Vert: ☐ Wd. Shngl: ☐ Brick: ☐ Stone: ☐ Block: ☐ Metal: X Asbestos: ☐ Vinyl: ☐ Tar Ppr: ☐ | | Siding material | Clpbd: ☐ Weatherbd: ☐ Vert: ☐ Wd. Shngl: ☐ Brick: ☐ Stone: ☐ Block: ☐ Metal: ☐ Asbestos: ☐ Vinyl: ☐ Tar Ppr: ☐ |
| Brick: ☐ Stone: ☐ Block: ☐ Poured or Stucco: ☐ Tile: ☐ prob stilts | | Foundation | Brick: ☐ Stone: ☐ Block: ☐ Poured or Stucco: ☐ Tile: ☐ |
| Gable: X Hipped: ☐ Flat: ☐ Mansard: ☐ Other: | | Roof | Gable: ☐ Hipped: ☐ Flat: ☐ Mansard: ☐ Other: |
| Asphalt Shngl: X Metal: ☐ Wood Shngl: ☐ Other: | | Roof Material | Asphalt Shngl: ☐ Metal: ☐ Wood Shngl: ☐ Other: |
| Good: ☐ Fair: X Altr: ☐ Vy Altd: ☐ Add., Major: ☐ Minor: ☐ | | Integrity | Good: ☐ Fair: ☐ Altr: ☐ Vy Altd: ☐ Add., Major: ☐ Minor: ☐ |
| 1700-1799: ☐ 1800-1859: ☐ 1860-1910: ☐ 1910-1945: X | | Period | 1700-1799: ☐ 1800-1859: ☐ 1860-1910: ☐ 1910-1945: ☐ |
| Bibliography and further notes on Reverse | | BUILDING 3 | or: Note |
| Surveyed by: ... Date: ... | | BUILDING 4 | or: Note: |

S. 422-0465

## ILLINOIS RURAL SURVEY

County: McHenry | Site #: 3178 | Town:

Q: SW | Sec: 13 | TWP: 45N | Range: 8E

Street: 3203 N. River Park | Street View: ☒

Industrial/Commercial Complex w/3 or more Bldgs.: ☐

FARMSTEAD ☐

House: ☒ 2 Houses: ☐ 1 Major Barn: ☐ 2 Mjr Barns: ☐ 3 Mjr Barns: ☐ Corn Cribs, 1: ☐, 2: ☐, 3+: ☐

Garage: ☒ Mach. Shed: ☐ Grainery: ☐ Smokehouse: ☐ Summer Kitchen: ☐ Silo: ☐ Windmill: ☐

Grain Bins: ☐ Pump House: ☐ Hog Houses: ☐ Chicken Coop: ☐ Outhouse: ☐ Mobile Homes: ☐

Sheds, 1-3: ☐ 3+: ☐ Metal Bldgs: ☐ Comments:



FRAME# 12 | Pres. Funct.: | Same ? ☐

Residence: ☒ Outbuilding: ☐ Public: ☐ Commercial: ☐ Barn: ☐ Industrial: ☐ Structural: ☐ Religious: ☐

Deteriorated: ☐ Abandoned: ☐ Lrg ☐ Md ☐ Sml: ☒

1 1 1 1 or: | Stories, 1: ☒ 1-½: ☐ 2: ☐ 2+: ☐

Frame: ☒ Masonry: ☐ Pole: ☐ Log: ☐ Other:

Clpbd: ☒ Weathrbd: ☐ Vert: ☐ Wd. Shngl: ☐ Brick: ☐

Stone: ☐ Block: ☐ Metal: ☐ Asbstos: ☐ Vinyl: ☐ Tar Ppr: ☐

Brick: ☐ Stone: ☐ Block: ☐ Poured or Stucco: ☐ Tile: ☐

Gable: ☒ Hipped: ☐ Flat: ☐ Mansard: ☐ Other:

Asphalt Shngl: ☒ Metal: ☐ Wood Shngl: ☐ Other:

Good: ☐ Fair: ☒ Alt: ☐ Vy Alt: ☐ Add., Major: ☒ Minor: ☐

1700-1799: ☐ 1800-1859: ☐ 1860-1910: ☐ 1910-1945: ☒

Bibliography and further notes on Reverse

Surveyed by: Date:

| BUILDING 2 | |
|---|---|
| FRAME# | Pres. Funct.: Same ? ☐ |
| Original Function | Residence ☐ Outbuilding ☐ Public: ☐ Commercial ☐ Barn: ☐ Industrial ☐ Structural ☐ Religious ☐ |
| Condition/use/size | Deteriorated ☐ Abandoned ☐ Lrg ☐ Md ☐ Sm ☐ |
| Building TYPE | or: Stories, 1: ☐ 1-½: ☐ 2: ☐ 2+: ☐ |
| Structure | Frame ☐ Masonry: ☐ Pole: ☐ Log: ☐ Other: |
| Siding material | Clpbd: ☐ Weathrbd: ☐ Vert: ☐ Wd. Shngl: ☐ Brick: ☐ Stone: ☐ Block: ☐ Metal: ☐ Asbstos: ☐ Vinyl: ☐ Tar Ppr: ☐ |
| Foundation | Brick: ☐ Stone: ☐ Block: ☐ Poured or Stucco: ☐ Tile: ☐ |
| Roof | Gable: ☐ Hipped: ☐ Flat ☐ Mansard: ☐ Other: |
| Roof Material | Asphalt Shngl ☐ Metal: ☐ Wood Shngl: ☐ Other: |
| Integrity | Good: ☐ Fair: ☐ Alt: ☐ Vy Alt: ☐ Add., Major: ☐ Minor: ☐ |
| Period | 1700-1799: ☐ 1800-1859: ☐ 1860-1910: ☐ 1910-1945: ☐ |
| BUILDING 3 | or: Note: |
| BUILDING 4 | or: Note: |

'22-0465

## ILLINOIS RURAL SURVEY

County: McHenry | Site #: 3179 | Town:

Q: SW | Sec: 13 | TWP: 45N | Range: 8E

Street: 3205 N. River Park | Street View: ☒

Industrial/Commercial Complex w/3 or more Bldgs.: ☐

FARMSTEAD ☐

House: ☒ 2 Houses: ☐ 1 Major Barn: ☐ 2 Mjr Barns: ☐ 3 Mjr Barns: ☐ Corn Cribs, 1: ☐, 2: ☐, 3+: ☐

Garage: ☒ Mach. Shed: ☐ Grainery: ☐ Smokehouse: ☐ Summer Kitchen: ☐ Silo: ☐ Windmill: ☐

Grain Bins: ☐ Pump House: ☐ Hog Houses: ☐ Chicken Coop: ☐ Outhouse: ☐ Mobile Homes: ☐

Sheds, 1-3: ☐ 3+: ☐ Metal Bldgs: ☐ Comments:



FRAME# 13 | Pres. Funct.: Res / Cottage | Same ? ☒

Residence: ☒ Outbuilding: ☐ Public: ☐ Commercial: ☐ Barn: ☐ Industrial: ☐ Structural: ☐ Religious: ☐

Deteriorated: ☐ Abandoned: ☐ Lrg ☐ Md ☐ Sml: ☒

1 1 1 1 or: | Stories, 1: ☐ 1-½: ☒ 2: ☐ 2+: ☐

Frame: ☐ Masonry: ☐ Pole: ☐ Log: ☐ Other:

Clpbd: ☒ Weathrbd: ☐ Vert: ☐ Wd. Shngl: ☐ Brick: ☐

Stone: ☐ Block: ☐ Metal: ☐ Asbstos: ☐ Vinyl: ☐ Tar Ppr: ☐

Brick: ☐ Stone: ☐ Block: ☒ Poured or Stucco: ☐ Tile: ☐ Block not mortared

Gable: ☒ Hipped: ☐ Flat: ☐ Mansard: ☐ Other:

Asphalt Shngl: ☒ Metal: ☐ Wood Shngl: ☐ Other:

Good: ☒ Fair: ☐ Alt: ☐ Vy Alt: ☐ Add., Major: ☐ Minor: ☐

1700-1799: ☐ 1800-1859: ☐ 1860-1910: ☐ 1910-1945: ☒

Bibliography and further notes on Reverse

Surveyed by: Date:

| BUILDING 2 | |
|---|---|
| FRAME# | Pres. Funct.: Same ? ☐ |
| Original Function | Residence ☐ Outbuilding ☐ Public: ☐ Commercial ☐ Barn: ☐ Industrial ☐ Structural ☐ Religious ☐ |
| Condition/use/size | Deteriorated ☐ Abandoned ☐ Lrg ☐ Md ☐ Sm ☐ |
| Building TYPE | or: Stories, 1: ☐ 1-½: ☐ 2: ☐ 2+: ☐ |
| Structure | Frame ☐ Masonry: ☐ Pole: ☐ Log: ☐ Other: |
| Siding material | Clpbd: ☐ Weathrbd: ☐ Vert: ☐ Wd. Shngl: ☐ Brick: ☐ Stone: ☐ Block: ☐ Metal: ☐ Asbstos: ☐ Vinyl: ☐ Tar Ppr: ☐ |
| Foundation | Brick: ☐ Stone: ☐ Block: ☐ Poured or Stucco: ☐ Tile: ☐ |
| Roof | Gable: ☐ Hipped: ☐ Flat: ☐ Mansard: ☐ Other: |
| Roof Material | Asphalt Shngl: ☐ Metal ☐ Wood Shngl: ☐ Other: |
| Integrity | Good: ☐ Fair: ☐ Alt: ☐ Vy Alt: ☐ Add., Major: ☐ Minor: ☐ |
| Period | 1700-1799: ☐ 1800-1859: ☐ 1860-1910: ☐ 1910-1945: ☐ |
| BUILDING 3 | or: Note: |
| BUILDING 4 | or: Note: |

IL 422-0465

## ILLINOIS RURAL SURVEY

County: McHenry | Site #: 3180 | Town:
¼: SW | Sec: 13 | TWP: 45N | Range: 8E
Street: 3207 N. River Rd | Street View: X

Industrial/Commercial Complex w/3 or more Bldgs.: ☐

FARMSTEAD ☐

House: X 2 Houses: ☐ 1 Major Barn: ☐ 2 Mjr Barns: ☐ 3 Mjr Barns: ☐ Corn Cribs, 1: ☐, 2: ☐, 3+: ☐
Garage: X Mach. Shed: ☐ Grainery: ☐ Smokehouse: ☐ Summer Kitchen: ☐ Silo: ☐ Windmill: ☐
Grain Bins: ☐ Pump House: ☐ Hog Houses: ☐ Chicken Coop: ☐ Outhouse: ☐ Mobile Homes: ☐
Sheds, 1-3: ☐ 3+: ☐ Metal Bldgs: ☐ Comments:



FRAME# 14 | Pres. Funct.: Res/Cottage | Same ? ☐

| | | |
|---|---|---|
| Residence: X Outbuilding: ☐ Public: ☐ Commercial: ☐ Barn: ☐ Industrial: ☐ Structural: ☐ Religious: ☐ | Original Function | Residence: ☐ Outbuilding: ☐ Public: ☐ Commercial: ☐ Barn: ☐ Industrial: ☐ Structural: ☐ Religious: ☐ |
| Deteriorated: ☐ Abandoned: ☐ Lrg: ☐ Md: X Sml: ☐ | Condition/use/size | Deteriorated: ☐ Abandoned: ☐ Lrg: ☐ Md: ☐ Sm: ☐ |
| 1 1 1 0 or: Stories, 1: ☐ 1-½: ☐ 2: ☐ 2+: ☐ | Building TYPE | or: Stories, 1: ☐ 1-½: ☐ 2: ☐ 2+: ☐ |
| Frame: ☐ Masonry: ☐ Pole: ☐ Log: ☐ Other: | Structure | Frame: ☐ Masonry: ☐ Pole: ☐ Log: ☐ Other: |
| Clpbd: X Weathrbd: ☐ Vert: ☐ Wd. Shngl: ☐ Brick: ☐ Stone: ☐ Block: X Metal: ☐ Asbstos: ☐ Vinyl: ☐ Tar Ppr: ☐ | Siding material | Clpbd: ☐ Weathrbd: ☐ Vert: ☐ Wd. Shngl: ☐ Brick: ☐ Stone: ☐ Block: ☐ Metal: ☐ Asbstos: ☐ Vinyl: ☐ Tar Ppr: ☐ |
| Brick: ☐ Stone: ☐ Block: X Poured or Stucco: ☐ Tile: ☐ | Foundation | Brick: ☐ Stone: ☐ Block: ☐ Poured or Stucco: ☐ Tile: ☐ |
| Gable: X Hipped: ☐ Flat: ☐ Mansard: ☐ Other: | Roof | Gable: ☐ Hipped: ☐ Flat: ☐ Mansard: ☐ Other: |
| Asphalt Shngl: X Metal: ☐ Wood Shngl: ☐ Other: | Roof Material | Asphalt Shngl: ☐ Metal: ☐ Wood Shngl: ☐ Other: |
| Good: ☐ Fair: X Altr: ☐ Vy Altd: ☐ Add., Major: X Minor: ☐ | Integrity | Good: ☐ Fair: ☐ Altr: ☐ Vy Altd: ☐ Add., Major: ☐ Minor: ☐ |
| 1700-1799: ☐ 1800-1859: ☐ 1860-1910: ☐ 1910-1945: X | Period | 1700-1799: ☐ 1800-1859: ☐ 1860-1910: ☐ 1910-1945: ☐ |
| Bibliography and further notes on Reverse | BUILDING 3 | or: Note: |
| Surveyed by: Date: | BUILDING 4 | or: Note: |

422-6465

## ILLINOIS RURAL SURVEY

County: McHenry | Site #: 3181 | Town:
¼: SW | Sec: 13 | TWP: 45N | Range: 8E
Street: 3209 N. River Rd | Street View: X

Industrial/Commercial Complex w/3 or more Bldgs.: ☐

FARMSTEAD ☐

House: X 2 Houses: ☐ 1 Major Barn: ☐ 2 Mjr Barns: ☐ 3 Mjr Barns: ☐ Corn Cribs, 1: ☐, 2: ☐, 3+: ☐
Garage: ☐ Mach. Shed: ☐ Grainery: ☐ Smokehouse: ☐ Summer Kitchen: ☐ Silo: ☐ Windmill: ☐
Grain Bins: ☐ Pump House: ☐ Hog Houses: ☐ Chicken Coop: ☐ Outhouse: ☐ Mobile Homes: ☐
Sheds, 1-3: ☐ 3+: ☐ Metal Bldgs: ☐ Comments:



FRAME# 15 | Pres. Funct.: Cottage/Res | Same ? X

| | | |
|---|---|---|
| Residence: X Outbuilding: ☐ Public: ☐ Commercial: ☐ Barn: ☐ Industrial: ☐ Structural: ☐ Religious: ☐ | Original Function | Residence: ☐ Outbuilding: ☐ Public: ☐ Commercial: ☐ Barn: ☐ Industrial: ☐ Structural: ☐ Religious: ☐ |
| Deteriorated: ☐ Abandoned: ☐ Lrg: ☐ Md: X Sml: ☐ | Condition/use/size | Deteriorated: ☐ Abandoned: ☐ Lrg: ☐ Md: ☐ Sm: ☐ |
| 1 1 1 1 1 or: Stories, 1: ☐ 1-½: X 2: ☐ 2+: ☐ | Building TYPE | or: Stories, 1: ☐ 1-½: ☐ 2: ☐ 2+: ☐ |
| Frame: ☐ Masonry: ☐ Pole: ☐ Log: ☐ Other: | Structure | Frame: ☐ Masonry: ☐ Pole: ☐ Log: ☐ Other: |
| Clpbd: X Weathrbd: ☐ Vert: ☐ Wd. Shngl: ☐ Brick: ☐ Stone: ☐ Block: ☐ Metal: ☐ Asbstos: ☐ Vinyl: ☐ Tar Ppr: ☐ | Siding material | Clpbd: ☐ Weathrbd: ☐ Vert: ☐ Wd. Shngl: ☐ Brick: ☐ Stone: ☐ Block: ☐ Metal: ☐ Asbstos: ☐ Vinyl: ☐ Tar Ppr: ☐ |
| Brick: ☐ Stone: ☐ Block: ☐ Poured or Stucco: X Tile: ☐ | Foundation | Brick: ☐ Stone: ☐ Block: ☐ Poured or Stucco: ☐ Tile: ☐ |
| Gable: X Hipped: ☐ Flat: ☐ Mansard: ☐ Other: | Roof | Gable: ☐ Hipped: ☐ Flat: ☐ Mansard: ☐ Other: |
| Asphalt Shngl: X Metal: ☐ Wood Shngl: ☐ Other: | Roof Material | Asphalt Shngl: ☐ Metal: ☐ Wood Shngl: ☐ Other: |
| Good: X Fair: ☐ Altr: ☐ Vy Altd: ☐ Add., Major: ☐ Minor: ☐ | Integrity | Good: ☐ Fair: ☐ Altr: ☐ Vy Altd: ☐ Add., Major: ☐ Minor: ☐ |
| 1700-1799: ☐ 1800-1859: ☐ 1860-1910: ☐ 1910-1945: X | Period | 1700-1799: ☐ 1800-1859: ☐ 1860-1910: ☐ 1910-1945: ☐ |
| Bibliography and further notes on Reverse | BUILDING 3 | or: Note: |
| Surveyed by: Date: | BUILDING 4 | or: Note: |

422-6465

## ILLINOIS RURAL SURVEY

County: McHenry | Site #: 3182 | Town:

¼: SW | Sec: 13 | TWP: 45N | Range: 8E

Street: 3210 N. River Park | Street View: ☒

Industrial/Commercial Complex w/3 or more Bldgs.: ☐

FARMSTEAD ☐

House: ☒ 2 Houses: ☐ 1 Major Barn: ☐ 2 Mjr Barns: ☐ 3 Mjr Barns: ☐ Corn Cribs, 1: ☐, 2: ☐, 3+: ☐

Garage: ☐ Mach. Shed: ☐ Grainery: ☐ Smokehouse: ☐ Summer Kitchen: ☐ Silo: ☐ Windmill: ☐

Grain Bins: ☐ Pump House: ☐ Hog Houses: ☐ Chicken Coop: ☐ Outhouse: ☒ Mobile Homes: ☐

Sheds, 1-3: ☐ 3+: ☐ Metal Bldgs: ☐ Comments:



FRAME# 14 | Pres. Funct.: Res/Cottage | Same ? ☒

Residence: ☒ Outbuilding: ☐ Public: ☐ Commercial: ☐ Barn: ☐ Industrial: ☐ Structural: ☐ Religious: ☐

Deteriorated: ☐ Abandoned: ☐ Lrg: ☐ Md: ☐ Sm: ☒

1 1 1 1 or: | Stories, 1: ☒ 1-½: ☐ 2: ☐ 2+: ☐

Frame: ☒ Masonry: ☐ Pole: ☐ Log: ☐ Other:

Clpbd: ☒ Weathrbd: ☐ Vert: ☐ Wd. Shngl: ☐ Brick: ☐

Stone: ☐ Block: ☐ Metal: ☐ Asbestos: ☐ Vinyl: ☐ Tar Ppr: ☐

Brick: ☐ Stone: ☐ Block: ☐ Poured or Stucco: ☐ Tile: ☐

Gable: ☒ Hipped: ☐ Flat: ☐ Mansard: ☐ Other:

Asphalt Shngl: ☒ Metal: ☐ Wood Shngl: ☐ Other: Porch

Good: ☐ Fair: ☐ Altr: ☐ Vy Altd: ☐ Add., Major: ☒ Minor: ☐ obscures orig. Colors

1700-1799: ☐ 1800-1859: ☐ 1860-1910: ☐ 1910-1945: ☒

Bibliography and further notes on Reverse

Surveyed by: Date

| BUILDING 2 | |
|---|---|
| FRAME# | Pres. Funct.: Same ? ☐ |
| Original Function | Residence: ☐ Outbuilding: ☐ Public: ☐ Commercial: ☐ Barn: ☐ Industrial: ☐ Structural: ☐ Religious: ☐ |
| Condition/use/size | Deteriorated: ☐ Abandoned: ☐ Lrg: ☐ Md: ☐ Sm: ☐ |
| Building TYPE | or: Stories, 1: ☐ 1-½: ☐ 2: ☐ 2+: ☐ |
| Structure | Frame: ☐ Masonry: ☐ Pole: ☐ Log: ☐ Other: |
| Siding material | Clpbd: ☐ Weathrbd: ☐ Vert: ☐ Wd. Shngl: ☐ Brick: ☐ Stone: ☐ Block: ☐ Metal: ☐ Asbestos: ☐ Vinyl: ☐ Tar Ppr: ☐ |
| Foundation | Brick: ☐ Stone: ☐ Block: ☐ Poured or Stucco: ☐ Tile: ☐ |
| Roof | Gable: ☐ Hipped: ☐ Flat: ☐ Mansard: ☐ Other: |
| Roof Material | Asphalt Shngl: ☐ Metal: ☐ Wood Shngl: ☐ Other: |
| Integrity | Good: ☐ Fair: ☐ Altr: ☐ Vy Altd: ☐ Add., Major: ☐ Minor: ☐ |
| Period | 1700-1799: ☐ 1800-1859: ☐ 1860-1910: ☐ 1910-1945: ☐ |
| BUILDING 3 | or: Note: |
| BUILDING 4 | or: Note: |

IL 422-0465

## ILLINOIS RURAL SURVEY

County: McHenry | Site #: 3183 | Town:

¼: SW | Sec: 13 | TWP: 45N | Range: 8E

Street: 205 Delaware Pl. | Street View: ☒

Industrial/Commercial Complex w/3 or more Bldgs.: ☐

FARMSTEAD ☐

House: ☒ 2 Houses: ☐ 1 Major Barn: ☐ 2 Mjr Barns: ☐ 3 Mjr Barns: ☐ Corn Cribs, 1: ☐, 2: ☐, 3+: ☐

Garage: ☐ Mach. Shed: ☐ Grainery: ☐ Smokehouse: ☐ Summer Kitchen: ☐ Silo: ☐ Windmill: ☐

Grain Bins: ☐ Pump House: ☐ Hog Houses: ☐ Chicken Coop: ☐ Outhouse: ☐ Mobile Homes: ☐

Sheds, 1-3: ☐ 3+: ☐ Metal Bldgs: ☐ Comments:



FRAME# 17 | Pres. Funct.: Res/Cottage | Same ? ☒

Residence: ☒ Outbuilding: ☐ Public: ☐ Commercial: ☐ Barn: ☐ Industrial: ☐ Structural: ☐ Religious: ☐

Deteriorated: ☐ Abandoned: ☐ Lrg: ☐ Md: ☒ Sm: ☐

1 1 1 1 or: | Stories, 1: ☐ 1-½: ☒ 2: ☐ 2+: ☐

Frame: ☐ Masonry: ☐ Pole: ☐ Log: ☐ Other:

Clpbd: ☐ Weathrbd: ☐ Vert: ☐ Wd. Shngl: ☐ Brick: ☐

Stone: ☐ Block: ☐ Metal: ☒ Asbestos: ☐ Vinyl: ☐ Tar Ppr: ☐

Brick: ☐ Stone: ☐ Block: ☐ Poured or Stucco: ☐ Tile: ☐ Prob. stilts

Gable: ☒ Hipped: ☐ Flat: ☐ Mansard: ☐ Other:

Asphalt Shngl: ☒ Metal: ☐ Wood Shngl: ☐ Other:

Good: ☐ Fair: ☒ Altr: ☐ Vy Altd: ☐ Add., Major: ☐ Minor: ☐

1700-1799: ☐ 1800-1859: ☐ 1860-1910: ☐ 1910-1945: ☒

Bibliography and further notes on Reverse

Surveyed by: Date:

| BUILDING 2 | |
|---|---|
| FRAME# | Pres. Funct.: Same ? ☐ |
| Original Function | Residence: ☐ Outbuilding: ☐ Public: ☐ Commercial: ☐ Barn: ☐ Industrial: ☐ Structural: ☐ Religious: ☐ |
| Condition/use/size | Deteriorated: ☐ Abandoned: ☐ Lrg: ☐ Md: ☐ Sm: ☐ |
| Building TYPE | or: Stories, 1: ☐ 1-½: ☐ 2: ☐ 2+: ☐ |
| Structure | Frame: ☐ Masonry: ☐ Pole: ☐ Log: ☐ Other: |
| Siding material | Clpbd: ☐ Weathrbd: ☐ Vert: ☐ Wd. Shngl: ☐ Brick: ☐ Stone: ☐ Block: ☐ Metal: ☐ Asbestos: ☐ Vinyl: ☐ Tar Ppr: ☐ |
| Foundation | Brick: ☐ Stone: ☐ Block: ☐ Poured or Stucco: ☐ Tile: ☐ |
| Roof | Gable: ☐ Hipped: ☐ Flat: ☐ Mansard: ☐ Other: |
| Roof Material | Asphalt Shngl: ☐ Metal: ☐ Wood Shngl: ☐ Other: |
| Integrity | Good: ☐ Fair: ☐ Altr: ☐ Vy Altd: ☐ Add., Major: ☐ Minor: ☐ |
| Period | 1700-1799: ☐ 1800-1859: ☐ 1860-1910: ☐ 1910-1945: ☐ |
| BUILDING 3 | or: Note: |
| BUILDING 4 | or: Note: |

IL 422-0465

## ILLINOIS RURAL SURVEY

County: McHenry | Site #: 3184 | Town:

¼: SW | Sec: 13 | TWP: 45N | Range: 8E

Street: 203 Delaware Pl. | Street View: X

Industrial/Commercial Complex w/3 or more Bldgs.: ☐

FARMSTEAD ☐

House: X | 2 Houses: ☐ | 1 Major Barn: ☐ | 2 Mjr Barns: ☐ | 3 Mjr Barns: ☐ | Corn Cribs, 1: ☐, 2: ☐, 3+: ☐

Garage: ☐ | Mach. Shed: ☐ | Grainery: ☐ | Smokehouse: ☐ | Summer Kitchen: ☐ | Silo: ☐ | Windmill: ☐

Grain Bins: ☐ | Pump House: ☐ | Hog Houses: ☐ | Chicken Coop: ☐ | Outhouse: ☐ | Mobile Homes: ☐

Sheds, 1-3: ☐ 3+: ☐ | Metal Bldgs: ☐ | Comments:



| FRAME# 18 | Pres. Funct: Res. Same ? ☐ | ■1 BUILDING 2■ | FRAME# | Pres. Funct.: Same ? ☐ |
|---|---|---|---|---|
| Residence: X Outbuilding: ☐ Public: ☐ Commercial: ☐ Barn: ☐ Industrial: ☐ Structural: ☐ Religious: ☐ | | Original Function | Residence: ☐ Outbuilding: ☐ Public: ☐ Commercial: ☐ Barn: ☐ Industrial: ☐ Structural: ☐ Religious: ☐ | |
| Deteriorated: ☐ Abandoned: ☐ Lrg ☐ Md X Sml ☐ | | Condition/use/size | Deteriorated: ☐ Abandoned: ☐ Lrg ☐ Md ☐ Sm ☐ | |
| or: Ranch | Stories, 1: X 1-½: ☐ 2: ☐ 2+: ☐ | Building TYPE | or: | Stories, 1: ☐ 1-½: ☐ 2: ☐ 2+: ☐ |
| Frame: X Masonry: ☐ Pole: ☐ Log: ☐ Other: | | Structure | Frame: ☐ Masonry: ☐ Pole: ☐ Log: ☐ Other: | |
| Clpbd: X Weathrbd: ☐ Vert: ☐ Wd. Shngl: ☐ Brick: ☐ Stone: ☐ Block: ☐ Metal: ☐ Asbestos: ☐ Vinyl: ☐ Tar Ppr: ☐ | | Siding material | Clpbd: ☐ Weathrbd: ☐ Vert: ☐ Wd. Shngl: ☐ Brick: ☐ Stone: ☐ Block: ☐ Metal: ☐ Asbestos: ☐ Vinyl: ☐ Tar Ppr: ☐ | |
| Brick: ☐ Stone: ☐ Block: ☐ Poured or Stucco: ☐ Tile: ☐ prob stilts | | Foundation | Brick: ☐ Stone: ☐ Block: ☐ Poured or Stucco: ☐ Tile: ☐ | |
| Gable: X Hipped: ☐ Flat: ☐ Mansard: ☐ Other: | | Roof | Gable: ☐ Hipped: ☐ Flat: ☐ Mansard: ☐ Other: | |
| Asphalt Shngl: X Metal: ☐ Wood Shngl: ☐ Other: | | Roof Material | Asphalt Shngl: ☐ Metal: ☐ Wood Shngl: ☐ Other: | |
| Good: ☐ Fair: X Attr: ☐ Vy Atld: ☐ Add., Major: ☐ Minor: ☐ | | Integrity | Good: ☐ Fair: ☐ Attr: ☐ Vy Atld: ☐ Add., Major: ☐ Minor: ☐ | |
| 1700-1799: ☐ 1800-1859: ☐ 1860-1910: ☐ 1910-1945: X | | Period | 1700-1799: ☐ 1800-1859: ☐ 1860-1910: ☐ 1910-1945: ☐ | |
| Bibliography and further notes on Reverse | | BUILDING 3 | or: | Note: |
| Surveyed by: 9/23/86 | Date: | BUILDING 4 | or: | Note: |

422-0465

## ILLINOIS RURAL SURVEY

County: McHenry | Site #: 3185 | Town:

¼: SW | Sec: 13 | TWP: 45N | Range: 8E

Street: 2101 Delaware Pl | Street View: X

Industrial/Commercial Complex w/3 or more Bldgs.: ☐

FARMSTEAD ☐

House: X | 2 Houses: ☐ | 1 Major Barn: ☐ | 2 Mjr Barns: ☐ | 3 Mjr Barns: ☐ | Corn Cribs, 1: ☐, 2: ☐, 3+: ☐

Garage: X | Mach. Shed: ☐ | Grainery: ☐ | Smokehouse: ☐ | Summer Kitchen: ☐ | Silo: ☐ | Windmill: ☐

Grain Bins: ☐ | Pump House: ☐ | Hog Houses: ☐ | Chicken Coop: ☐ | Outhouse: ☐ | Mobile Homes: ☐

Sheds, 1-3: ☐ 3+: ☐ | Metal Bldgs: ☐ | Comments:



| FRAME# 19 | Pres. Funct.: Cottage/Res Same ? ☐ | ■1 BUILDING 2■ | FRAME# | Pres. Funct.: Same ? ☐ |
|---|---|---|---|---|
| Residence: X Outbuilding: ☐ Public: ☐ Commercial: ☐ Barn: ☐ Industrial: ☐ Structural: ☐ Religious: ☐ | | Original Function | Residence: ☐ Outbuilding: ☐ Public: ☐ Commercial: ☐ Barn: ☐ Industrial: ☐ Structural: ☐ Religious: ☐ | |
| Deteriorated: ☐ Abandoned: ☐ Lrg ☐ Md X Sml ☐ | | Condition/use/size | Deteriorated: ☐ Abandoned: ☐ Lrg ☐ Md ☐ Sm ☐ | |
| 1 1 1 1 or: | Stories, 1: X 1-½: ☐ 2: ☐ 2+: ☐ | Building TYPE | or: | Stories, 1: ☐ 1-½: ☐ 2: ☐ 2+: ☐ |
| Frame: X Masonry: ☐ Pole: ☐ Log: ☐ Other: | | Structure | Frame: ☐ Masonry: ☐ Pole: ☐ Log: ☐ Other: | |
| Clpbd: ☐ Weathrbd: ☐ Vert: ☐ Wd. Shngl: ☐ Brick: ☐ Stone: ☐ Block: ☐ Metal: ☐ Asbestos: X Vinyl: X Tar Ppr: ☐ | | Siding material | Clpbd: ☐ Weathrbd: ☐ Vert: ☐ Wd. Shngl: ☐ Brick: ☐ Stone: ☐ Block: ☐ Metal: ☐ Asbestos: ☐ Vinyl: ☐ Tar Ppr: ☐ | |
| Brick: ☐ Stone: ☐ Block: ☐ Poured or Stucco: ☐ Tile: ☐ prob stilts | | Foundation | Brick: ☐ Stone: ☐ Block: ☐ Poured or Stucco: ☐ Tile: ☐ | |
| Gable: X Hipped: ☐ Flat: ☐ Mansard: ☐ Other: | | Roof | Gable: ☐ Hipped: ☐ Flat: ☐ Mansard: ☐ Other: | |
| Asphalt Shngl: ☐ X Metal: ☐ Wood Shngl: ☐ Other: | | Roof Material | Asphalt Shngl: ☐ Metal: ☐ Wood Shngl: ☐ Other: | |
| Good: ☐ Fair: X Attr: ☐ Vy Atld: ☐ Add., Major: ☐ Minor: X | | Integrity | Good: ☐ Fair: ☐ Attr: ☐ Vy Atld: ☐ Add., Major: ☐ Minor: ☐ | |
| 1700-1799: ☐ 1800-1859: ☐ 1860-1910: ☐ 1910-1945: X | | Period | 1700-1799: ☐ 1800-1859: ☐ 1860-1910: ☐ 1910-1945: ☐ | |
| Bibliography and further notes on Reverse | | BUILDING 3 | or: | Note: |
| Surveyed by: | Date: | BUILDING 4 | or: | Note: |

422-0465

## ILLINOIS RURAL SURVEY

County: McHenry | Site #: 3186 | Town:

¼: SW | Sec: 13 | TWP: 45N | Range: 8E

Street: 2004 Delaware | Street View: X

Industrial/Commercial Complex w/3 or more Bldgs.: ☐

FARMSTEAD ☐

House: ☐ 2 Houses: ☐ 1 Major Barn: ☐ 2 Mjr Barns: ☐ 3 Mjr Barns: ☐ Corn Cribs, 1: ☐, 2: ☐, 3+: ☐

Garage: ☐ Mach. Shed: ☐ Grainery: ☐ Smokehouse: ☐ Summer Kitchen: ☐ Silo: ☐ Windmill: ☐

Grain Bins: ☐ Pump House: ☐ Hog Houses: ☐ Chicken Coop: ☐ Outhouse: ☐ Mobile Homes: ☐

Sheds, 1-3: ☐ 3+: ☐ Metal Bldgs: ☐ Comments:



| FRAME# 20 | Pres. Funct.: Res | Same ? X | ■ 1 BUILDING 2 ■ | FRAME# | Pres. Funct.: | Same ? ☐ |
|---|---|---|---|---|---|---|
| Residence: X Outbuilding: ☐ Public: ☐ Commercial: ☐ Barn: ☐ Industrial: ☐ Structural: ☐ Religious: ☐ | | | Original Function | Residence: ☐ Outbuilding: ☐ Public: ☐ Commercial: ☐ Barn: ☐ Industrial: ☐ Structural: ☐ Religious: ☐ | | |
| Deteriorated: ☐ Abandoned: ☐ Lrg: ☐ Md: X Sml: ☐ | | | Condition/Use/Size | Deteriorated: ☐ Abandoned: ☐ Lrg: ☐ Md: ☐ Sm: ☐ | | |
| or: | Stories, 1: X 1-½: ☐ 2: ☐ 2+: ☐ | | Building TYPE | or: | Stories, 1: ☐ 1-½: ☐ 2: ☐ 2+: ☐ | |
| Frame: ☐ Masonry: ☐ Pole: ☐ Log: ☐ Other: | | | Structure | Frame: ☐ Masonry: ☐ Pole: ☐ Log: ☐ Other: | | |
| Clpbd: ☐ Weathrbd: ☐ Vert: ☐ Wd. Shngl: ☐ Brick: ☐ Stone: ☐ Block: ☐ Metal: X Asbestos: ☐ Vinyl: ☐ Tar Ppr: ☐ | | | Siding material | Clpbd: ☐ Weathrbd: ☐ Vert: ☐ Wd. Shngl: ☐ Brick: ☐ Stone: ☐ Block: ☐ Metal: ☐ Asbestos: ☐ Vinyl: ☐ Tar Ppr: ☐ | | |
| Brick: ☐ Stone: ☐ Block: ☐ Poured or Stucco: X Tile: ☐ | | | Foundation | Brick: ☐ Stone: ☐ Block: ☐ Poured or Stucco: ☐ Tile: ☐ | | |
| Gable: X Hipped: ☐ Flat: ☐ Mansard: ☐ Other: | | | Roof | Gable: ☐ Hipped: ☐ Flat: ☐ Mansard: ☐ Other: | | |
| Asphalt Shngl: X Metal: ☐ Wood Shngl: ☐ Other: | | | Roof Material | Asphalt Shngl: ☐ Metal: ☐ Wood Shngl: ☐ Other: | | |
| Good: ☐ Fair: X Altr: ☐ Vy Altd: ☐ Add., Major: ☐ Minor: ☐ | | | Integrity | Good: ☐ Fair: ☐ Altr: ☐ Vy Altd: ☐ Add., Major: ☐ Minor: ☐ | | |
| 1700-1799: ☐ 1800-1859: ☐ 1860-1910: ☐ 1910-1945: X | | | Period | 1700-1799: ☐ 1800-1859: ☐ 1860-1910: ☐ 1910-1945: ☐ | | |
| Bibliography and further notes on Reverse | | | BUILDING 3 | or: | Note: | |
| Surveyed by: | Date: | | BUILDING 4 | or: | Note: | |

IL 422-0465

## ILLINOIS RURAL SURVEY

County: McHenry | Site #: 3187 | Town:

¼: SW | Sec: 13 | TWP: 45N | Range: 8E

Street: N. River Park | Street View: X

Industrial/Commercial Complex w/3 or more Bldgs.: ☐

FARMSTEAD ☐

House: X 2 Houses: ☐ 1 Major Barn: ☐ 2 Mjr Barns: ☐ 3 Mjr Barns: ☐ Corn Cribs, 1: ☐, 2: ☐, 3+: ☐

Garage: X Mach. Shed: ☐ Grainery: ☐ Smokehouse: ☐ Summer Kitchen: ☐ Silo: ☐ Windmill: ☐

Grain Bins: ☐ Pump House: ☐ Hog Houses: ☐ Chicken Coop: ☐ Outhouse: ☐ Mobile Homes: ☐

Sheds, 1-3: ☐ 3+: ☐ Metal Bldgs: ☐ Comments:



| FRAME# 21 | Pres. Funct.: Rest Cottage | Same ? X | ■ 1 BUILDING 2 ■ | FRAME# | Pres. Funct.: | Same ? ☐ |
|---|---|---|---|---|---|---|
| Residence: X Outbuilding: ☐ Public: ☐ Commercial: ☐ Barn: ☐ Industrial: ☐ Structural: ☐ Religious: ☐ | | | Original Function | Residence: ☐ Outbuilding: ☐ Public: ☐ Commercial: ☐ Barn: ☐ Industrial: ☐ Structural: ☐ Religious: ☐ | | |
| Deteriorated: ☐ Abandoned: ☐ Lrg: ☐ Md: X Sml: ☐ | | | Condition/Use/Size | Deteriorated: ☐ Abandoned: ☐ Lrg: ☐ Md: ☐ Sm: ☐ | | |
| or: | Stories, 1: X 1-½: X 2: ☐ 2+: ☐ | | Building TYPE | or: | Stories, 1: ☐ 1-½: ☐ 2: ☐ 2+: ☐ | |
| Frame: ☐ Masonry: ☐ Pole: ☐ Log: ☐ Other: | | | Structure | Frame: ☐ Masonry: ☐ Pole: ☐ Log: ☐ Other: | | |
| Clpbd: ☐ Weathrbd: ☐ Vert: ☐ Wd. Shngl: X Brick: ☐ Stone: ☐ Block: ☐ Metal: ☐ Asbestos: ☐ Vinyl: ☐ Tar Ppr: ☐ | | | Siding material | Clpbd: ☐ Weathrbd: ☐ Vert: ☐ Wd. Shngl: ☐ Brick: ☐ Stone: ☐ Block: ☐ Metal: ☐ Asbestos: ☐ Vinyl: ☐ Tar Ppr: ☐ | | |
| Brick: X Stone: ☐ Block: X Poured or Stucco: ☐ Tile: ☐ | | | Foundation | Brick: ☐ Stone: ☐ Block: ☐ Poured or Stucco: ☐ Tile: ☐ | | |
| Gable: X Hipped: ☐ Flat: ☐ Mansard: ☐ Other: | | | Roof | Gable: ☐ Hipped: ☐ Flat: ☐ Mansard: ☐ Other: | | |
| Asphalt Shngl: X Metal: ☐ Wood Shngl: ☐ Other: | | | Roof Material | Asphalt Shngl: ☐ Metal: ☐ Wood Shngl: ☐ Other: | | |
| Good: ☐ Fair: X Altr: ☐ Vy Altd: ☐ Add., Major: ☐ Minor: ☐ | | | Integrity | Good: ☐ Fair: ☐ Altr: ☐ Vy Altd: ☐ Add., Major: ☐ Minor: ☐ | | |
| 1700-1799: ☐ 1800-1859: ☐ 1860-1910: ☐ 1910-1945: X | | | Period | 1700-1799: ☐ 1800-1859: ☐ 1860-1910: ☐ 1910-1945: ☐ | | |
| Bibliography and further notes on Reverse | | | BUILDING 3 | or: | Note: | |
| Surveyed by: | Date: | | BUILDING 4 | or: | Note: | |

IL 422-0465

## ILLINOIS RURAL SURVEY

County: McHenry | Site #: 3188 | Town:
Qtr: SW | Sec: 13 | TWP: 45N | Range: 8E
Street: River Park | Street View: X (from Salem)

Industrial/Commercial Complex w/3 or more Bldgs.: ☐

FARMSTEAD ☐

House: X | 2 Houses: ☐ | 1 Major Barn: ☐ | 2 Mjr Barns: ☐ | 3 Mjr Barns: ☐ | Corn Cribs, 1: ☐, 2: ☐, 3+: ☐
Garage: X | Mach. Shed: ☐ | Grainery: ☐ | Smokehouse: ☐ | Summer Kitchen: ☐ | Silo: ☐ | Windmill: ☐
Grain Bins: ☐ | Pump House: ☐ | Hog Houses: ☐ | Chicken Coop: ☐ | Outhouse: ☐ | Mobile Homes: ☐
Shods, 1-3: ☐ 3+: ☐ | Metal Bldgs: ☐ | Comments:



| FRAME# 22 | Pres. Funct.: Res | Same ? ☐ | ■1 BUILDING 2■ | FRAME# | Pres. Funct.: | Same ? ☐ |
|---|---|---|---|---|---|---|
| Residence: X | Outbuilding: ☐ | Public: ☐ | Commercial: ☐ | Barn: ☐ | Industrial: ☐ | Structural: ☐ | Religious: ☐ | Original Function | Residence: ☐ | Outbuilding: ☐ | Public: ☐ | Commercial: ☐ | Barn: ☐ | Industrial: ☐ | Structural: ☐ | Religious: ☐ |
| Deteriorated: ☐ | Abandoned: ☐ | Lrg: ☐ | Md: X | Sml: ☐ | Condition/use/size | Deteriorated: ☐ | Abandoned: ☐ | Lrg: ☐ | Md: ☐ | Sm: ☐ |
| 1103 | or: | Stories, 1: ☐ | 1-½: ☐ | 2: X | 2+: ☐ | Building TYPE | or: | Stories, 1: ☐ | 1-½: ☐ | 2: ☐ | 2+: ☐ |
| Frame: X | Masonry: ☐ | Pole: ☐ | Log: ☐ | Other: | Structure | Frame: ☐ | Masonry: ☐ | Pole: ☐ | Log: ☐ | Other: |
| Clpbd: ☐ | Weathrbd: X | Vert: ☐ | Wd. Shngl: ☐ | Brick: ☐ | Siding material | Clpbd: ☐ | Weathrbd: ☐ | Vrvt: ☐ | Wd. Shngl: ☐ | Brick: ☐ |
| Stone: ☐ | Block: ☐ | Metal: ☐ | Asbestos: ☐ | Vinyl: ☐ | Tar Ppr: ☐ | Stone: ☐ | *Block: ☐ | Metal: ☐ | Asbestos: ☐ | Vinyl: ☐ | Tar Ppr: ☐ |
| Brick: ☐ | Stone: ☐ | Block: ☐ | Poured or Stucco: ☐ | Tile: ☐ | Not visible | Foundation | Brick: ☐ | Stone: ☐ | Block: ☐ | Poured or Stucco: ☐ | Tile: ☐ |
| Gable: X | Hipped: ☐ | Flat: ☐ | Mansard: ☐ | Other: | Roof | Gable: ☐ | Hipped: ☐ | Flat: ☐ | Mansard: ☐ | Other: |
| Asphalt Shngl: X | Metal: ☐ | Wood Shngl: ☐ | Other: | Roof Material | Asphalt Shngl: ☐ | Metal: ☐ | Wood Shngl: ☐ | Other: |
| Good: X | Fair: ☐ | Altr: ☐ | Vy Atld: ☐ | Add., Major: ☐ | Minor: X | Integrity | Good: ☐ | Fair: ☐ | Altr: ☐ | Vy Atld: ☐ | Add., Major: ☐ | Minor: ☐ |
| 1700-1799: ☐ | 1800-1859: ☐ | 1860-1910: ☐ | 1910-1945: X | Period | 1700-1799: ☐ | 1800-1859: ☐ | 1860-1910: ☐ | 1910-1945: ☐ |
| Bibliography and further notes on Reverse | | | | BUILDING 3 | or: | Note: |
| Surveyed by: | Date: | | | BUILDING 4 | or: | Note: |

IL 422-0465

## ILLINOIS RURAL SURVEY

County: McHenry | Site #: 3189 | Town:
Qtr: SW | Sec: 13 | TWP: 45N | Range: 8E
Street: 2117 Salem | Street View: X

Industrial/Commercial Complex w/3 or more Bldgs.: ☐

FARMSTEAD ☐

House: X | 2 Houses: ☐ | 1 Major Barn: ☐ | 2 Mjr Barns: ☐ | 3 Mjr Barns: ☐ | Corn Cribs, 1: ☐, 2: ☐, 3+: ☐
Garage: X | Mach. Shed: ☐ | Grainery: ☐ | Smokehouse: ☐ | Summer Kitchen: ☐ | Silo: ☐ | Windmill: ☐
Grain Bins: ☐ | Pump House: ☐ | Hog Houses: ☐ | Chicken Coop: ☐ | Outhouse: ☐ | Mobile Homes: ☐
Shods, 1-3: ☐ 3+: ☐ | Metal Bldgs: ☐ | Comments:



| FRAME# 23 | Pres. Funct.: Res/Cottage | Same ? X | ■1 BUILDING 2■ | FRAME# | Pres. Funct.: | Same ? ☐ |
|---|---|---|---|---|---|---|
| Residence: ☐ | Outbuilding: ☐ | Public: ☐ | Commercial: ☐ | Barn: ☐ | Industrial: ☐ | Structural: ☐ | Religious: ☐ | Original Function | Residence: ☐ | Outbuilding: ☐ | Public: ☐ | Commercial: ☐ | Barn: ☐ | Industrial: ☐ | Structural: ☐ | Religious: ☐ |
| Deteriorated: ☐ | Abandoned: ☐ | Lrg: ☐ | Md: X | Sml: ☐ | Condition/use/size | Deteriorated: ☐ | Abandoned: ☐ | Lrg: ☐ | Md: ☐ | Sm: ☐ |
| 1111 | or: | Stories, 1: ☐ | 1-½: X | 2: ☐ | 2+: ☐ | Building TYPE | or: | Stories, 1: ☐ | 1-½: ☐ | 2: ☐ | 2+: ☐ |
| Frame: X | Masonry: ☐ | Pole: ☐ | Log: ☐ | Other: | Structure | Frame: ☐ | Masonry: ☐ | Pole: ☐ | Log: ☐ | Other: |
| Clpbd: ☐ | Weathrbd: ☐ | Vert: ☐ | Wd. Shngl: ☐ | Brick: ☐ | Siding material | Clpbd: ☐ | Weathrbd: ☐ | Vrvt: ☐ | Wd. Shngl: ☐ | Brick: ☐ |
| Stone: ☐ | Block: ☐ | Metal: X | Asbestos: ☐ | Vinyl: ☐ | Tar Ppr: ☐ | Stone: ☐ | Block: ☐ | Metal: ☐ | Asbestos: ☐ | Vinyl: ☐ | Tar Ppr: ☐ |
| Brick: ☐ | Stone: ☐ | Block: ☐ | Poured or Stucco: X | Tile: ☐ | Foundation | Brick: ☐ | Stone: ☐ | Block: ☐ | Poured or Stucco: ☐ | Tile: ☐ |
| Gable: X | Hipped: ☐ | Flat: ☐ | Mansard: ☐ | Other: | Roof | Gable: ☐ | Hipped: ☐ | Flat: ☐ | Mansard: ☐ | Other: |
| Asphalt Shngl: X | Metal: ☐ | Wood Shngl: ☐ | Other: | Roof Material | Asphalt Shngl: ☐ | Metal: ☐ | Wood Shngl: ☐ | Other: |
| Good: ☐ | Fair: X | Altr: ☐ | Vy Atld: ☐ | Add., Major: ☐ | Minor: ☐ | Integrity | Good: ☐ | Fair: ☐ | Altr: ☐ | Vy Atld: ☐ | Add., Major: ☐ | Minor: ☐ |
| 1700-1799: ☐ | 1800-1859: ☐ | 1860-1910: ☐ | 1910-1945: X | Period | 1700-1799: ☐ | 1800-1859: ☐ | 1860-1910: ☐ | 1910-1945: ☐ |
| Bibliography and further notes on Reverse | | | | BUILDING 3 | or: | Note: |
| Surveyed by: | Date: | | | BUILDING 4 | or: | Note: |

IL 422-0465

## ILLINOIS RURAL SURVEY

County: McHenry | Site #: 3190 | Town:
Qtr: SW | Sec: 13 | TWP: 45N | Range: 8E
Street: 2207 Salem | Street View: ✓
Industrial/Commercial Complex w/3 or more Bldgs.: ☐

FARMSTEAD ☐
House: ✓ 2 Houses: ☐ 1 Major Barn: ☐ 2 Mjr Barns: ☐ 3 Mjr Barns: ☐ Corn Cribs, 1: ☐, 2: ☐, 3+: ☐
Garage: ☐ Mach. Shed: ☐ Grainery: ☐ Smokehouse: ☐ Summer Kitchen: ☐ Silo: ☐ Windmill: ☐
Grain Bins: ☐ Pump House: ☐ Hog Houses: ☐ Chicken Coop: ☐ Outhouse: ☐ Mobile Homes: ☐
Sheds, 1-3: ☐ 3+: ☐ Metal Bldgs: ☐ Comments:



| | | | |
|---|---|---|---|
| FRAME# 20 | Pres. Funct.: Res/Cottage | Same ? ✓ | ■1 BUILDING 2■ FRAME# / Pres. Funct.: / Same ? ☐ |
| Residence: ✓ Outbuilding: ☐ Public: ☐ Commercial: ☐ Barn: ☐ Industrial: ☐ Structural: ☐ Religious: ☐ | | | Original Function: Residence: ☐ Outbuilding: ☐ Public: ☐ Commercial: ☐ Barn: ☐ Industrial: ☐ Structural: ☐ Religious: ☐ |
| Deteriorated: ☐ Abandoned: ☐ Lrg: ☐ Md: ☐ Sml: ✓ | | | Condition/use/size: Deteriorated: ☐ Abandoned: ☐ Lrg: ☐ Md: ☐ Sm: ☐ |
| 1 1 1 1 or: Stories, 1: ☐ 1-½: ✓ 2: ☐ 2+: ☐ | | | Building TYPE: or: Stories, 1: ☐ 1-½: ☐ 2: ☐ 2+: ☐ |
| Frame: ✓ Masonry: ☐ Pole: ☐ Log: ☐ Other: | | | Structure: Frame: ☐ Masonry: ☐ Pole: ☐ Log: ☐ Other: |
| Clpbd: ☐ Weathrbd: ✓ Vert: ☐ Wd. Shngl: ☐ Brick: ☐ Stone: ☐ Block: ☐ Metal: ☐ Asbestos: ☐ Vinyl: ☐ Tar Ppr: ☐ | | | Siding material: Clpbd: ☐ Weathrbd: ☐ Vert: ☐ Wd. Shngl: ☐ Brick: ☐ Stone: ☐ Block: ☐ Metal: ☐ Asbestos: ☐ Vinyl: ☐ Tar Ppr: ☐ |
| Brick: ☐ Stone: ☐ Block: ☐ Poured or Stucco: ☐ Tile: ☐ prob. 2+1 1/2 | | | Foundation: Brick: ☐ Stone: ☐ Block: ☐ Poured or Stucco: ☐ Tile: ☐ |
| Gable: ✓ Hipped: ☐ Flat: ☐ Mansard: ☐ Other: | | | Roof: Gable: ☐ Hipped: ☐ Flat: ☐ Mansard: ☐ Other: |
| Asphalt Shngl: ✓ Metal: ☐ Wood Shngl: ☐ Other: | | | Roof Material: Asphalt Shngl: ☐ Metal: ☐ Wood Shngl: ☐ Other: |
| Good: ✓ Fair: ☐ Altr: ☐ Vy Altd: ☐ Add., Major: ☐ Minor: ☐ | | | Integrity: Good: ☐ Fair: ☐ Altr: ☐ Vy Altd: ☐ Add., Major: ☐ Minor: ☐ |
| 1700-1799: ☐ 1800-1859: ☐ 1860-1910: ☐ 1910-1945: ✓ | | | Period: 1700-1799: ☐ 1800-1859: ☐ 1860-1910: ☐ 1910-1945: ☐ |
| Bibliography and further notes on Reverse | | | BUILDING 3: or: Note: |
| Surveyed by: Date: | | | BUILDING 4: or: Note: |

IL 422-0465

## ILLINOIS RURAL SURVEY

County: McHenry | Site #: 3191 | Town:
Qtr: SW | Sec: 13 | TWP: 45N | Range: 8E
Street: 2203 Salem | Street View: ✓
Industrial/Commercial Complex w/3 or more Bldgs.: ☐

FARMSTEAD ☐
House: ✓ 2 Houses: ☐ 1 Major Barn: ☐ 2 Mjr Barns: ☐ 3 Mjr Barns: ☐ Corn Cribs, 1: ☐, 2: ☐, 3+: ☐
Garage: ✓ Mach. Shed: ☐ Grainery: ☐ Smokehouse: ☐ Summer Kitchen: ☐ Silo: ☐ Windmill: ☐
Grain Bins: ☐ Pump House: ☐ Hog Houses: ☐ Chicken Coop: ☐ Outhouse: ☐ Mobile Homes: ☐
Sheds, 1-3: ☐ 3+: ☐ Metal Bldgs: ☐ Comments:



| | | | |
|---|---|---|---|
| FRAME# 25 | Pres. Funct.: Res / Cottage | Same ? ✓ | ■1 BUILDING 2■ FRAME# / Pres. Funct.: / Same ? ☐ |
| Residence: ✓ Outbuilding: ☐ Public: ☐ Commercial: ☐ Barn: ☐ Industrial: ☐ Structural: ☐ Religious: ☐ | | | Original Function: Residence: ☐ Outbuilding: ☐ Public: ☐ Commercial: ☐ Barn: ☐ Industrial: ☐ Structural: ☐ Religious: ☐ |
| Deteriorated: ☐ Abandoned: ☐ Lrg: ☐ Md: ✓ Sml: ☐ | | | Condition/use/size: Deteriorated: ☐ Abandoned: ☐ Lrg: ☐ Md: ☐ Sm: ☐ |
| 1 0 1 or: 103 Stories, 1: ☐ 1-½: ☐ 2: ✓ 2+: ☐ | | | Building TYPE: or: Stories, 1: ☐ 1-½: ☐ 2: ☐ 2+: ☐ |
| Frame: ☐ Masonry: ☐ Pole: ☐ Log: ☐ Other: | | | Structure: Frame: ☐ Masonry: ☐ Pole: ☐ Log: ☐ Other: |
| Clpbd: ✓ Weathrbd: ☐ Vert: ✓ Wd. Shngl: ☐ Brick: ☐ Stone: ☐ Block: ☐ Metal: ☐ Asbestos: ✓ Vinyl: ☐ Tar Ppr: ☐ | | | Siding material: Clpbd: ☐ Weathrbd: ☐ Vert: ☐ Wd. Shngl: ☐ Brick: ☐ Stone: ☐ Block: ☐ Metal: ☐ Asbestos: ☐ Vinyl: ☐ Tar Ppr: ☐ |
| Brick: ☐ Stone: ☐ Block: ☐ Poured or Stucco: ✓ Tile: ☐ | | | Foundation: Brick: ☐ Stone: ☐ Block: ☐ Poured or Stucco: ☐ Tile: ☐ |
| Gable: ✓ Hipped: ☐ Flat: ☐ Mansard: ☐ Other: | | | Roof: Gable: ☐ Hipped: ☐ Flat: ☐ Mansard: ☐ Other: |
| Asphalt Shngl: ✓ Metal: ☐ Wood Shngl: ☐ Other: | | | Roof Material: Asphalt Shngl: ☐ Metal: ☐ Wood Shngl: ☐ Other: |
| Good: ☐ Fair: ☐ Altr: ✓ Vy Altd: ☐ Add., Major: ☐ Minor: ☐ | | | Integrity: Good: ☐ Fair: ☐ Altr: ☐ Vy Altd: ☐ Add., Major: ☐ Minor: ☐ |
| 1700-1799: ☐ 1800-1859: ☐ 1860-1910: ☐ 1910-1945: ✓ | | | Period: 1700-1799: ☐ 1800-1859: ☐ 1860-1910: ☐ 1910-1945: ☐ |
| Bibliography and further notes on Reverse | | | BUILDING 3: or: Note: |
| Surveyed by: Date: | | | BUILDING 4: or: Note: |

IL 422-0465

## ILLINOIS RURAL SURVEY

County: McHenry | Site #: 3192 | Town:
Sec: 13 | TWP: 45N | Range: 8E
Street: 3108 N. Pure Park | Street View: X

Industrial/Commercial Complex w/3 or more Bldgs.: ☐

FARMSTEAD ☐

House: X 2 Houses: ☐ 1 Major Barn: ☐ 2 Mjr Barns: ☐ 3 Mjr Barns: ☐ Corn Cribs, 1: ☐, 2: ☐, 3+: ☐
Garage: ☐ Mach. Shed: ☐ Grainery: ☐ Smokehouse: ☐ Summer Kitchen: ☐ Silo: ☐ Windmill: ☐
Grain Bins: ☐ Pump House: ☐ Hog Houses: ☐ Chicken Coop: ☐ Outhouse: ☐ Mobile Homes: ☐
Sheds, 1-3: ☐ 3+: ☐ Metal Bldgs: ☐ Comments:



FRAME# 26 | Pres. Funct.: | Same ? ☐

Residence: ☐ Outbuilding: ☐ Public: ☐ Commercial: ☐ Barn: ☐ Industrial: ☐ Structural: ☐ Religious: ☐

Deteriorated: ☐ Abandoned: ☐ Lrg ☐ Md ☐ Sml ☐

1 1 0 1 or: | Stories, 1: ☐ 1-½: ☐ 2: ☐ 2+: ☐

Frame: X Masonry: ☐ Pole: ☐ Log: ☐ Other:

Clpbd: ☐ Weathrbd: ☐ Vert: ☐ Wd. Shngl: ☐ Brick: ☐
Stone: ☐ Block: ☐ Metal: ☐ Asbestos: X Vinyl: ☐ Tar Ppr: ☐

Brick: ☐ Stone: ☐ Block: ☐ Poured or Stucco: ☐ Tile: ☐ NOT VISIBLE

Gable: X Hipped: ☐ Flat: ☐ Mansard: ☐ Other:

Asphalt Shngl: X Metal: ☐ Wood Shngl: ☐ Other:

Good: ☐ Fair: X Alt: ☐ Vy Alt'd: ☐ Add., Major: ☐ Minor: X

1700-1799: ☐ 1800-1859: ☐ 1860-1910: ☐ 1910-1945: X

Bibliography and further notes on Reverse

Surveyed by: Date:

| #1 BUILDING 2# | FRAME# | Pres. Funct.: | Same ? ☐ |
|---|---|---|---|
| Original Function | Residence: ☐ Outbuilding: ☐ Public: ☐ Commercial: ☐ Barn: ☐ Industrial: ☐ Structural: ☐ Religious: ☐ | | |
| Condition/Integrity | Deteriorated: ☐ Abandoned: ☐ Lrg ☐ Md ☐ Sml ☐ | | |
| Building TYPE | or: | Stories, 1: ☐ 1-½: ☐ 2: ☐ 2+: ☐ | |
| Structure | Frame: ☐ Masonry: ☐ Pole: ☐ Log: ☐ Other: | | |
| Siding material | Clpbd: ☐ Weathrbd: ☐ Vert: ☐ Wd. Shngl: ☐ Brick: ☐ Stone: ☐ Block: ☐ Metal: ☐ Asbestos: ☐ Vinyl: ☐ Tar Ppr: ☐ | | |
| Foundation | Brick: ☐ Stone: ☐ Block: ☐ Poured or Stucco: ☐ Tile: ☐ | | |
| Roof | Gable: ☐ Hipped: ☐ Flat: ☐ Mansard: ☐ Other: | | |
| Roof Material | Asphalt Shngl: ☐ Metal: ☐ Wood Shngl: ☐ Other: | | |
| Integrity | Good: ☐ Fair: ☐ Alt: ☐ Vy Alt'd: ☐ Add., Major: ☐ Minor: ☐ | | |
| Period | 1700-1799: ☐ 1800-1859: ☐ 1860-1910: ☐ 1910-1945: ☐ | | |
| BUILDING 3 | or: | Note: | |
| BUILDING 4 | or: | Note: | |

IL 422-0465

## ILLINOIS RURAL SURVEY

County: McHenry | Site #: 3193 | Town:
¼: NE | Sec: 24 | TWP: 45N | Range: 8E
Street: 2912 Oakwood Ave | Street View: X

Industrial/Commercial Complex w/3 or more Bldgs.: ☐

FARMSTEAD ☐

House: X 2 Houses: ☐ 1 Major Barn: ☐ 2 Mjr Barns: ☐ 3 Mjr Barns: ☐ Corn Cribs, 1: ☐, 2: ☐, 3+: ☐
Garage: X Mach. Shed: ☐ Grainery: ☐ Smokehouse: ☐ Summer Kitchen: ☐ Silo: ☐ Windmill: ☐
Grain Bins: ☐ Pump House: ☐ Hog Houses: ☐ Chicken Coop: ☐ Outhouse: ☐ Mobile Homes: ☐
Sheds, 1-3: ☐ 3+: ☐ Metal Bldgs: ☐ Comments:



FRAME# 27 | Pres. Funct.: Res/Cottage | Same ? X

Residence: X Outbuilding: ☐ Public: ☐ Commercial: ☐ Barn: ☐ Industrial: ☐ Structural: ☐ Religious: ☐

Deteriorated: ☐ Abandoned: ☐ Lrg ☐ Md X Sml ☐

1 1 1 1 or: | Stories, 1: X 1-½: ☐ 2: ☐ 2+: ☐

Frame: X Masonry: ☐ Pole: ☐ Log: ☐ Other:

Clpbd: X Weathrbd: ☐ Vert: ☐ Wd. Shngl: ☐ Brick: ☐
Stone: ☐ Block: ☐ Metal: ☐ Asbestos: ☐ Vinyl: ☐ Tar Ppr: ☐

Brick: ☐ Stone: ☐ Block: ☐ Poured or Stucco: X Tile: ☐

Gable: X Hipped: ☐ Flat: ☐ Mansard: ☐ Other:

Asphalt Shngl: X Metal: ☐ Wood Shngl: ☐ Other:

Good: ☐ Fair: X Alt: ☐ Vy Alt'd: ☐ Add., Major: X Minor: ☐

1700-1799: ☐ 1800-1859: ☐ 1860-1910: ☐ 1910-1945: X

Bibliography and further notes on Reverse

Surveyed by: Date:

| #1 BUILDING 2# | FRAME# | Pres. Funct.: | Same ? ☐ |
|---|---|---|---|
| Original Function | Residence: ☐ Outbuilding: ☐ Public: ☐ Commercial: ☐ Barn: ☐ Industrial: ☐ Structural: ☐ Religious: ☐ | | |
| Condition/Integrity | Deteriorated: ☐ Abandoned: ☐ Lrg ☐ Md ☐ Sml ☐ | | |
| Building TYPE | or: | Stories, 1: ☐ 1-½: ☐ 2: ☐ 2+: ☐ | |
| Structure | Frame: ☐ Masonry: ☐ Pole: ☐ Log: ☐ Other: | | |
| Siding material | Clpbd: ☐ Weathrbd: ☐ Vert: ☐ Wd. Shngl: ☐ Brick: ☐ Stone: ☐ Block: ☐ Metal: ☐ Asbestos: ☐ Vinyl: ☐ Tar Ppr: ☐ | | |
| Foundation | Brick: ☐ Stone: ☐ Block: ☐ Poured or Stucco: ☐ Tile: ☐ | | |
| Roof | Gable: ☐ Hipped: ☐ Flat: ☐ Mansard: ☐ Other: | | |
| Roof Material | Asphalt Shngl: ☐ Metal: ☐ Wood Shngl: ☐ Other: | | |
| Integrity | Good: ☐ Fair: ☐ Alt: ☐ Vy Alt'd: ☐ Add., Major: ☐ Minor: ☐ | | |
| Period | 1700-1799: ☐ 1800-1859: ☐ 1860-1910: ☐ 1910-1945: ☐ | | |
| BUILDING 3 | or: | Note: | |
| BUILDING 4 | or: | Note: | |

IL 422-0465

## ILLINOIS RURAL SURVEY

County: McHenry | Site #: 3194 | Town:
¼: NE | Sec: 24 | TWP: 45N | Range: 8E
Street: 2914 Oakwood | Street View: X
Industrial/Commercial Complex w/3 or more Bldgs.: ☐

FARMSTEAD ☐
House: X | 2 Houses: ☐ | 1 Major Barn ☐ | 2 Mjr Barns: ☐ | 3 Mjr Barns: ☐ | Corn Cribs, 1: ☐, 2: ☐, 3+: ☐
Garage: ☐ | Mach. Shed: ☐ | Grainery: ☐ | Smokehouse: ☐ | Summer Kitchen: ☐ | Silo: ☐ | Windmill: ☐
Grain Bins: ☐ | Pump House: ☐ | Hog Houses: ☐ | Chicken Coop: ☐ | Outhouse: ☐ | Mobile Homes: ☐
Sheds, 1-3: ☐ 3+: ☐ | Metal Bldgs: ☐ | Comments:



| | | | |
|---|---|---|---|
| FRAME# 28 | Pres. Funct.: Res / Cottage | Same ? X | #1 BUILDING 2# |
| Residence: X | Outbuilding: ☐ | Public: ☐ | Commercial: ☐ | Barn: ☐ | Industrial: ☐ | Structural: ☐ | Religious: ☐ |
| Deteriorated: ☐ | Abandoned: ☐ | Lrg ☐ | Md X | Sml ☐ |
| or: | Stories, 1 X | 1-½: ☐ | 2: ☐ | 2+: ☐ |
| Frame: ☐ | Masonry: ☐ | Pole: ☐ | Log: ☐ | Other: |
| Clpbd: ☐ | Weathrbd: ☐ | Vert X | Wd. Shngl: ☐ | Brick: ☐ |
| Stone: ☐ | Block: ☐ | Metal: ☐ | Asbestos: ☐ | Vinyl: ☐ | Tar Ppr: ☐ |
| Brick: ☐ | Stone: ☐ | Block: X | Poured or Stucco: ☐ | Tile: ☐ |
| Gable: X | Hipped: ☐ | Flat: ☐ | Mansard: ☐ | Other: |
| Asphalt Shngl: X | Metal ☐ | Wood Shngl: ☐ | Other: |
| Good: ☐ | Fair: ☐ | Altr: X | Vy Altd: ☐ | Add., Major: ☐ | Minor: ☐ |
| 1700-1799: ☐ | 1800-1859: ☐ | 1860-1910: ☐ | 1910-1945: X |

Bibliography and further notes on Reverse

Surveyed by: Date:

| | |
|---|---|
| Original Function | Residence: ☐ Outbuilding ☐ Public ☐ Commercial ☐ Barn: ☐ Industrial: ☐ Structural ☐ Religious: ☐ |
| Condition/use/size | Deteriorated: ☐ Abandoned: ☐ Lrg ☐ Md ☐ Sm ☐ |
| Building TYPE | or: Stories, 1: ☐ 1-½: ☐ 2: ☐ 2+: ☐ |
| Structure | Frame: ☐ Masonry: ☐ Pole: ☐ Log ☐ Other: |
| Siding material | Clpbd ☐ Weathrbd: ☐ Vert: ☐ Wd. Shngl: ☐ Brick: ☐ Stone: ☐ Block: ☐ Metal: ☐ Asbestos: ☐ Vinyl: ☐ Tar Ppr: ☐ |
| Foundation | Brick: ☐ Stone: ☐ Block ☐ Poured or Stucco: ☐ Tile: ☐ |
| Roof | Gable: ☐ Hipped: ☐ Flat: ☐ Mansard: ☐ Other: |
| Roof Material | Asphalt Shngl: ☐ Metal: ☐ Wood Shngl ☐ Other: |
| Integrity | Good: ☐ Fair: ☐ Altr: ☐ Vy Altd ☐ Add., Major: ☐ Minor: ☐ |
| Period | 1700-1799: ☐ 1800-1859: ☐ 1860-1910: ☐ 1910-1945: ☐ |
| BUILDING 3 | or: Note: |
| BUILDING 4 | or: Note: |

IL 422-0465

## ILLINOIS RURAL SURVEY

County: McHenry | Site #: 3195 | Town:
¼: NE | Sec: 24 | TWP: 45N | Range: 8E
Street: 2916 Oakwood | Street View: X
Industrial/Commercial Complex w/3 or more Bldgs.: ☐

FARMSTEAD ☐
House: X | 2 Houses: ☐ | 1 Major Barn: ☐ | 2 Mjr Barns: ☐ | 3 Mjr Barns: ☐ | Corn Cribs, 1: ☐, 2: ☐, 3+: ☐
Garage: X | Mach. Shed: ☐ | Grainery: ☐ | Smokehouse: ☐ | Summer Kitchen: ☐ | Silo: ☐ | Windmill: ☐
Grain Bins: ☐ | Pump House: ☐ | Hog Houses: ☐ | Chicken Coop: ☐ | Outhouse: ☐ | Mobile Homes: ☐
Sheds, 1-3: ☐ 3+: ☐ | Metal Bldgs: ☐ | Comments:



| | | | |
|---|---|---|---|
| FRAME# 27 | Pres. Funct.: Res / Cottage | Same ? X | #1 BUILDING 2# |
| Residence: X | Outbuilding: ☐ | Public: ☐ | Commercial: ☐ | Barn: ☐ | Industrial: ☐ | Structural: ☐ | Religious: ☐ |
| Deteriorated: ☐ | Abandoned: ☐ | Lrg ☐ | Md X | Sml ☐ |
| or: | Stories, 1 X | 1-½: ☐ | 2: ☐ | 2+: ☐ |
| Frame: ☐ | Masonry: ☐ | Pole: ☐ | Log: ☐ | Other: |
| Clpbd: ☐ | Weathrbd: ☐ | Vert: ☐ | Wd. Shngl: ☐ | Brick: ☐ |
| Stone: ☐ | Block: ☐ | Metal: ☐ | Asbestos: X | Vinyl: ☐ | Tar Ppr: ☐ |
| Brick: ☐ | Stone: ☐ | Block: ☐ | Poured or Stucco: X | Tile: ☐ |
| Gable: X | Hipped: ☐ | Flat: ☐ | Mansard: ☐ | Other: |
| Asphalt Shngl: X | Metal: ☐ | Wood Shngl: ☐ | Other: |
| Good: ☐ | Fair: ☐ | Altr: X | Vy Altd: ☐ | Add., Major: X | Minor: ☐ |
| 1700-1799: ☐ | 1800-1859: ☐ | 1860-1910: ☐ | 1910-1945: X |

Bibliography and further notes on Reverse

Surveyed by: Date:

| | |
|---|---|
| Original Function | Residence: ☐ Outbuilding ☐ Public: ☐ Commercial ☐ Barn: ☐ Industrial: ☐ Structural ☐ Religious: ☐ |
| Condition/use/size | Deteriorated: ☐ Abandoned: ☐ Lrg ☐ Md ☐ Sm ☐ |
| Building TYPE | or: Stories, 1: ☐ 1-½: ☐ 2: ☐ 2+: ☐ |
| Structure | Frame: ☐ Masonry: ☐ Pole: ☐ Log: ☐ Other: |
| Siding material | Clpbd: ☐ Weathrbd: ☐ Vert: ☐ Wd. Shngl: ☐ Brick: ☐ Stone: ☐ Block: ☐ Metal: ☐ Asbestos: ☐ Vinyl: ☐ Tar Ppr: ☐ |
| Foundation | Brick: ☐ Stone: ☐ Block: ☐ Poured or Stucco: ☐ Tile: ☐ |
| Roof | Gable: ☐ Hipped: ☐ Flat: ☐ Mansard: ☐ Other: |
| Roof Material | Asphalt Shngl: ☐ Metal: ☐ Wood Shngl ☐ Other: |
| Integrity | Good: ☐ Fair: ☐ Altr: ☐ Vy Altd: ☐ Add., Major: ☐ Minor: ☐ |
| Period | 1700-1799: ☐ 1800-1859: ☐ 1860-1910: ☐ 1910-1945: ☐ |
| BUILDING 3 | or: Note: |
| BUILDING 4 | or: Note: |

IL 422-0465

## ILLINOIS RURAL SURVEY

County: McHenry | Site #: 3196 | Town:
Qtr: NE | Sec: 24 | TWP: 45N | Range: 8E
Street: 3006 Oakwood | Street View: ☒
Industrial/Commercial Complex w/3 or more Bldgs.: ☐

FARMSTEAD ☐
House: ☒ 2 Houses: ☐ 1 Major Barn: ☐ 2 Mjr Barns: ☐ 3 Mjr Barns: ☐ Corn Cribs, 1: ☐, 2: ☐, 3+: ☐
Garage: ☒ Mech. Shed: ☐ Grainery: ☐ Smokehouse: ☐ Summer Kitchen: ☐ Silo: ☐ Windmill: ☐
Grain Bins: ☐ Pump House: ☐ Hog Houses: ☐ Chicken Coop: ☐ Outhouse: ☐ Mobile Homes: ☐
Sheds, 1-3: ☐ 3+: ☐ Metal Bldgs: ☐ Comments:



FRAME# 30 | Pres. Funct.: Res/Cottage | Same ? ☒

| | BUILDING 1 | BUILDING 2 |
|---|---|---|
| | | FRAME# / Pres. Funct.: / Same ? ☐ |
| Original Function | Residence ☒ Outbuilding ☐ Public ☐ Commercial ☐ Barn ☐ Industrial ☐ Structural ☐ Religious ☐ | Residence ☐ Outbuilding ☐ Public ☐ Commercial ☐ Barn ☐ Industrial ☐ Structural ☐ Religious ☐ |
| Condition/use/size | Deteriorated ☐ Abandoned ☐ Lrg ☐ Md ☒ Sml ☐ | Deteriorated ☐ Abandoned ☐ Lrg ☐ Md ☐ Sm ☐ |
| Building TYPE | or: Stories, 1: ☒ 1-½: ☐ 2: ☐ 2+: ☐ | or: Stories, 1: ☐ 1-½: ☐ 2: ☐ 2+: ☐ |
| Structure | Frame: ☐ Masonry: ☐ Pole: ☐ Log: ☐ Other: | Frame: ☐ Masonry: ☐ Pole: ☐ Log: ☐ Other: |
| Siding material | Clpbd: ☐ Weathrbd: ☐ Vert: ☐ Wd. Shngl: ☒ Brick: ☐ Stone: ☐ Block: ☐ Metal: ☐ Asbstos: ☐ Vinyl: ☐ Tar Ppr: ☐ | Clpbd: ☐ Weathrbd: ☐ Vert: ☐ Wd. Shngl: ☐ Brick: ☐ Stone: ☐ Block: ☐ Metal: ☐ Asbstos: ☐ Vinyl: ☐ Tar Ppr: ☐ |
| Foundation | Brick: ☐ Stone: ☐ Block: ☐ Poured or Stucco: ☐ Tile: ☐ prob stilts | Brick: ☐ Stone: ☐ Block: ☐ Poured or Stucco: ☐ Tile: ☐ |
| Roof | Gable: ☒ Hipped: ☐ Flat: ☐ Mansard: ☐ Other: | Gable: ☐ Hipped: ☐ Flat: ☐ Mansard: ☐ Other: |
| Roof Material | Asphalt Shngl: ☒ Metal: ☐ Wood Shngl: ☐ Other: | Asphalt Shngl: ☐ Metal: ☐ Wood Shngl: ☐ Other: |
| Integrity | Good: ☐ Fair: ☒ Altr: ☐ Vy Altd: ☐ Add., Major: ☒ Minor: ☐ | Good: ☐ Fair: ☐ Altr: ☐ Vy Altd: ☐ Add., Major: ☐ Minor: ☐ |
| Period | 1700-1799: ☐ 1800-1859: ☐ 1860-1910: ☐ 1910-1945: ☒ | 1700-1799: ☐ 1800-1859: ☐ 1860-1910: ☐ 1910-1945: ☐ |
| BUILDING 3 | | or: Note: |
| BUILDING 4 | | or: Note: |

Bibliography and further notes on Reverse

Surveyed by: Date:

IL 422-0465

## ILLINOIS RURAL SURVEY

County: McHenry | Site #: 3197 | Town:
Qtr: NE | Sec: 24 | TWP: 45N | Range: 8E
Street: 3008 Oakwood | Street View: ☒
Industrial/Commercial Complex w/3 or more Bldgs.: ☐

FARMSTEAD ☐
House: ☒ 2 Houses: ☐ 1 Major Barn: ☐ 2 Mjr Barns: ☐ 3 Mjr Barns: ☐ Corn Cribs, 1: ☐, 2: ☐, 3+: ☐
Garage: ☒ Mech. Shed: ☐ Grainery: ☐ Smokehouse: ☐ Summer Kitchen: ☐ Silo: ☐ Windmill: ☐
Grain Bins: ☐ Pump House: ☐ Hog Houses: ☐ Chicken Coop: ☐ Outhouse: ☐ Mobile Homes: ☐
Sheds, 1-3: ☐ 3+: ☐ Metal Bldgs: ☐ Comments:



FRAME# 31 | Pres. Funct.: Cottage/Res | Same ? ☐

| | BUILDING 1 | BUILDING 2 |
|---|---|---|
| | | FRAME# / Pres. Funct.: / Same ? ☐ |
| Original Function | Residence ☒ Outbuilding ☐ Public ☐ Commercial ☐ Barn ☐ Industrial ☐ Structural ☐ Religious ☐ | Residence ☐ Outbuilding ☐ Public ☐ Commercial ☐ Barn ☐ Industrial ☐ Structural ☐ Religious ☐ |
| Condition/use/size | Deteriorated ☐ Abandoned ☐ Lrg ☐ Md ☒ Sml ☐ | Deteriorated ☐ Abandoned ☐ Lrg ☐ Md ☐ Sm ☐ |
| Building TYPE | or: 105 Stories, 1: ☒ 1-½: ☐ 2: ☐ 2+: ☐ | or: Stories, 1: ☐ 1-½: ☐ 2: ☐ 2+: ☐ |
| Structure | Frame: ☐ Masonry: ☐ Pole: ☐ Log: ☐ Other: | Frame: ☐ Masonry: ☐ Pole: ☐ Log: ☐ Other: |
| Siding material | Clpbd: ☐ Weathrbd: ☐ Vert: ☐ Wd. Shngl: ☐ Brick: ☐ Stone: ☐ Block: ☐ Metal: ☐ Asbstos: ☒ Vinyl: ☐ Tar Ppr: ☐ | Clpbd: ☐ Weathrbd: ☐ Vert: ☐ Wd. Shngl: ☐ Brick: ☐ Stone: ☐ Block: ☐ Metal: ☐ Asbstos: ☐ Vinyl: ☐ Tar Ppr: ☐ |
| Foundation | Brick: ☐ Stone: ☐ Block: ☒ Poured or Stucco: ☐ Tile: ☐ | Brick: ☐ Stone: ☐ Block: ☐ Poured or Stucco: ☐ Tile: ☐ |
| Roof | Gable: ☒ Hipped: ☐ Flat: ☐ Mansard: ☐ Other: | Gable: ☐ Hipped: ☐ Flat: ☐ Mansard: ☐ Other: |
| Roof Material | Asphalt Shngl: ☒ Metal: ☐ Wood Shngl: ☐ Other: | Asphalt Shngl: ☐ Metal: ☐ Wood Shngl: ☐ Other: |
| Integrity | Good: ☐ Fair: ☒ Altr: ☐ Vy Altd: ☐ Add., Major: ☐ Minor: ☐ | Good: ☐ Fair: ☐ Altr: ☐ Vy Altd: ☐ Add., Major: ☐ Minor: ☐ |
| Period | 1700-1799: ☐ 1800-1859: ☐ 1860-1910: ☐ 1910-1945: ☒ | 1700-1799: ☐ 1800-1859: ☐ 1860-1910: ☐ 1910-1945: ☐ |
| BUILDING 3 | | or: Note: |
| BUILDING 4 | | or: Note: |

Bibliography and further notes on Reverse

Surveyed by: Date:

IL 422-0465

## ILLINOIS RURAL SURVEY

County: McHenry | Site #: 3198 | Town:
¼: NE | Sec: 24 | TWP: 45N | Range: 8E
Street: 3008 Oakwood Ave | Street View: ✗
Industrial/Commercial Complex w/3 or more Bldgs.: ☐

FARMSTEAD ☐
House: ✗ 2 Houses: ☐ 1 Major Barn: ☐ 2 Mjr Barns: ☐ 3 Mjr Barns: ☐ Corn Cribs, 1: ☐, 2: ☐, 3+: ☐
Garage: ✗ Mach. Shed: ☐ Grainery: ☐ Smokehouse: ☐ Summer Kitchen: ☐ Silo: ☐ Windmill: ☐
Grain Bins: ☐ Pump House: ☐ Hog Houses: ☐ Chicken Coop: ☐ Outhouse: ☐ Mobile Homes: ☐
Sheds, 1-3: ☐ 3+: ☐ Metal Bldgs: ☐ Comments:



| | | | |
|---|---|---|---|
| FRAME# 32 | Pres. Funct.: Res/Cottage | Same ? ✗ | ■1 BUILDING 2■ |
| Residence: ✗ Outbuilding: ☐ Public: ☐ Commercial: ☐ Barn: ☐ Industrial: ☐ Structural: ☐ Religious: ☐ | | | Original Function |
| Deteriorated: ☐ Abandoned: ☐ Lrg ☐ Md ✗ Sml ☐ | | | Condition/Use/Size |
| 1 1 1 0 or: | Stories, 1: ✗ 1-½: ☐ 2: ☐ 2+: ☐ | | Building TYPE |
| Frame: ✗ Masonry: ☐ Pole: ☐ Log: ☐ Other: | | | Structure |
| Clpbd: ✗ Weathbd: ☐ Vert: ☐ Wd. Shngl: ☐ Brick: ☐ Stone: ☐ Block: ☐ Metal: ☐ Asbestos: ☐ Vinyl: ☐ Tar Ppr: ☐ | | | Siding material |
| Brick: ☐ Stone: ☐ Block: ☐ Poured or Stucco: ✗ Tile: ☐ | | | Foundation |
| Gable: ☐ Hipped: ✗ Flat: ☐ Mansard: ☐ Other: | | | Roof |
| Asphalt Shngl: ✗ Metal: ☐ Wood Shngl: ☐ Other: | | | Roof Material |
| Good: ☐ Fair: ✗ Altr: ☐ Vy Altd: ☐ Add., Major: ☐ Minor: ☐ | | | Integrity |
| 1700-1799: ☐ 1800-1859: ☐ 1860-1910: ☐ 1910-1945: ✗ | | | Period |
| Bibliography and further notes on Reverse | | | BUILDING 3 |
| Surveyed by: Date: | | | BUILDING 4 |

FRAME# | Pres. Funct.: | Same ? ☐
Residence: ☐ Outbuilding: ☐ Public: ☐ Commercial: ☐ Barn: ☐ Industrial: ☐ Structural: ☐ Religious: ☐
Deteriorated: ☐ Abandoned: ☐ Lrg ☐ Md ☐ Sml ☐
or: | Stories, 1: ☐ 1-½: ☐ 2: ☐ 2+: ☐
Frame: ☐ Masonry: ☐ Pole: ☐ Log: ☐ Other:
Clpbd: ☐ Weathbd: ☐ Vert: ☐ Wd. Shngl: ☐ Brick: ☐ Stone: ☐ Block: ☐ Metal: ☐ Asbestos: ☐ Vinyl: ☐ Tar Ppr: ☐
Brick: ☐ Stone: ☐ Block: ☐ Poured or Stucco: ☐ Tile: ☐
Gable: ☐ Hipped: ☐ Flat: ☐ Mansard: ☐ Other:
Asphalt Shngl: ☐ Metal: ☐ Wood Shngl: ☐ Other:
Good: ☐ Fair: ☐ Altr: ☐ Vy Altd: ☐ Add., Major: ☐ Minor: ☐
1700-1799: ☐ 1800-1859: ☐ 1860-1910: ☐ 1910-1945: ☐
or: | Note:
or: | Note:

8. 422-0465

## ILLINOIS RURAL SURVEY

County: McHenry | Site #: 3199 | Town:
¼: NE | Sec: 24 | TWP: 45N | Range: 8E
Street: 3010 Oakwood Ave | Street View: ✗
Industrial/Commercial Complex w/3 or more Bldgs.: ☐

FARMSTEAD ☐
House: ✗ 2 Houses: ☐ 1 Major Barn: ☐ 2 Mjr Barns: ☐ 3 Mjr Barns: ☐ Corn Cribs, 1: ☐, 2: ☐, 3+: ☐
Garage: ✗ Mach. Shed: ☐ Grainery: ☐ Smokehouse: ☐ Summer Kitchen: ☐ Silo: ☐ Windmill: ☐
Grain Bins: ☐ Pump House: ☐ Hog Houses: ☐ Chicken Coop: ☐ Outhouse: ☐ Mobile Homes: ☐
Sheds, 1-3: ☐ 3+: ☐ Metal Bldgs: ☐ Comments:



| | | | |
|---|---|---|---|
| FRAME# 33 | Pres. Funct.: Res/Cottage | Same ? ✗ | ■1 BUILDING 2■ |
| Residence: ✗ Outbuilding: ☐ Public: ☐ Commercial: ☐ Barn: ☐ Industrial: ☐ Structural: ☐ Religious: ☐ | | | Original Function |
| Deteriorated: ☐ Abandoned: ☐ Lrg ☐ Md ✗ Sml ☐ | | | Condition/Use/Size |
| 1 1 1 0 or: | Stories, 1: ✗ 1-½: ☐ 2: ☐ 2+: ☐ | | Building TYPE |
| Frame: ✗ Masonry: ☐ Pole: ☐ Log: ☐ Other: | | | Structure |
| Clpbd: ✗ Weathbd: ☐ Vert: ☐ Wd. Shngl: ☐ Brick: ☐ Stone: ☐ Block: ☐ Metal: ☐ Asbestos: ☐ Vinyl: ☐ Tar Ppr: ☐ | | | Siding material |
| Brick: ☐ Stone: ☐ Block: ☐ Poured or Stucco: ✗ Tile: ☐ | | | Foundation |
| Gable: ✗ Hipped: ☐ Flat: ☐ Mansard: ☐ Other: | | | Roof |
| Asphalt Shngl: ✗ Metal: ☐ Wood Shngl: ☐ Other: | | | Roof Material |
| Good: ☐ Fair: ✗ Altr: ☐ Vy Altd: ☐ Add., Major: ☐ Minor: ☐ | | | Integrity |
| 1700-1799: ☐ 1800-1859: ☐ 1860-1910: ☐ 1910-1945: ✗ | | | Period |
| Bibliography and further notes on Reverse | | | BUILDING 3 |
| Surveyed by: Date: | | | BUILDING 4 |

FRAME# | Pres. Funct.: | Same ? ☐
Residence: ☐ Outbuilding: ☐ Public: ☐ Commercial: ☐ Barn: ☐ Industrial: ☐ Structural: ☐ Religious: ☐
Deteriorated: ☐ Abandoned: ☐ Lrg ☐ Md ☐ Sml ☐
or: | Stories, 1: ☐ 1-½: ☐ 2: ☐ 2+: ☐
Frame: ☐ Masonry: ☐ Pole: ☐ Log: ☐ Other:
Clpbd: ☐ Weathbd: ☐ Vert: ☐ Wd. Shngl: ☐ Brick: ☐ Stone: ☐ Block: ☐ Metal: ☐ Asbestos: ☐ Vinyl: ☐ Tar Ppr: ☐
Brick: ☐ Stone: ☐ Block: ☐ Poured or Stucco: ☐ Tile: ☐
Gable: ☐ Hipped: ☐ Flat: ☐ Mansard: ☐ Other:
Asphalt Shngl: ☐ Metal: ☐ Wood Shngl: ☐ Other:
Good: ☐ Fair: ☐ Altr: ☐ Vy Altd: ☐ Add., Major: ☐ Minor: ☐
1700-1799: ☐ 1800-1859: ☐ 1860-1910: ☐ 1910-1945: ☐
or: | Note:
or: | Note:

8. 422-0465

## ILLINOIS RURAL SURVEY

County: McHenry | Site #: 3200 | Town:

¼: NE | Sec: 24 | TWP: 45N | Range: 8E

Street: 3012 Oakwood | Street View: X

Industrial/Commercial Complex w/3 or more Bldgs.: ☐

FARMSTEAD ☐

House: X 2 Houses: ☐ 1 Major Barn: ☐ 2 Mjr Barns: ☐ 3 Mjr Barns: ☐ Corn Cribs, 1: ☐, 2: ☐, 3+: ☐

Garage: X Mach. Shed: ☐ Grainery: ☐ Smokehouse: ☐ Summer Kitchen: ☐ Silo: ☐ Windmill: ☐

Grain Bins: ☐ Pump House: ☐ Hog Houses: ☐ Chicken Coop: ☐ Outhouse: ☐ Mobile Homes: ☐

Sheds, 1-3: ☐ 3+: ☐ Metal Bldgs: ☐ Comments:

| | | | |
|---|---|---|---|
| FRAME# 34 | Pres. Funct.: Res / Cottage | Same ? ☐ | ■1 BUILDING 2■ FRAME# / Pres. Funct.: / Same ? ☐ |
| Residence: X Outbuilding: ☐ Public: ☐ Commercial: ☐ Barn: ☐ Industrial: ☐ Structural: ☐ Religious: ☐ | | | Original Function: Residence ☐ Outbuilding ☐ Public: ☐ Commercial ☐ Barn: ☐ Industrial ☐ Structural: ☐ Religious: ☐ |
| Deteriorated: ☐ Abandoned: ☐ Lrg ☐ Md X Sml ☐ | | | Condition/use/size: Deteriorated: ☐ Abandoned: ☐ Lrg ☐ Md ☐ Sm ☐ |
| 1 1 1 1 or: | Stories, 1: X 1-½: ☐ 2: ☐ 2+: ☐ | | Building TYPE: or: / Stories, 1: ☐ 1-½: ☐ 2: ☐ 2+: ☐ |
| Frame: ☐ Masonry: ☐ Pole: ☐ Log: ☐ Other: | | | Structure: Frame: ☐ Masonry: ☐ Pole: ☐ Log: ☐ Other: |
| Clpbd: ☐ Weathrbd: ☐ Vert: ☐ Wd. Shngl: ☐ Brick: ☐ Stone: ☐ Block: ☐ Metal: ☐ Asbestos: X Vinyl: ☐ Tar Ppr: ☐ | | | Siding material: Clpbd: ☐ Weathrbd: ☐ Vert: ☐ Wd. Shngl: ☐ Brick: ☐ Stone: ☐ Block: ☐ Metal: ☐ Asbestos: ☐ Vinyl: ☐ Tar Ppr: ☐ |
| Brick: ☐ Stone: ☐ Block: ☐ Poured or Stucco: ☐ Tile: ☐ Not visible | | | Foundation: Brick: ☐ Stone: ☐ Block: ☐ Poured or Stucco: ☐ Tile: ☐ |
| Gable: X Hipped: ☐ Flat: ☐ Mansard: ☐ Other: | | | Roof: Gable: ☐ Hipped: ☐ Flat: ☐ Mansard: ☐ Other: |
| Asphalt Shngl: X Metal: ☐ Wood Shngl: ☐ Other: | | | Roof Material: Asphalt Shngl: ☐ Metal: ☐ Wood Shngl: ☐ Other: |
| Good: ☐ Fair: X Altr: ☐ Vy Atld: ☐ Add., Major: ☐ Minor: ☐ | | | Integrity: Good: ☐ Fair: ☐ Altr: ☐ Vy Atld: ☐ Add., Major: ☐ Minor: ☐ |
| 1700-1799: ☐ 1800-1859: ☐ 1860-1910: ☐ 1910-1945: X | | | Period: 1700-1799: ☐ 1800-1859: ☐ 1860-1910: ☐ 1910-1945: ☐ |
| Bibliography and further notes on Reverse | | | BUILDING 3: or: Note: |
| Surveyed by: Date: | | | BUILDING 4: or: Note: |

IL 422-0445

## ILLINOIS RURAL SURVEY

County: McHenry | Site #: 3201 | Town:

¼: NE | Sec: 24 | TWP: 45N | Range: 8E

Street: 3014 Oakwood | Street View: ☐

Industrial/Commercial Complex w/3 or more Bldgs.: ☐

FARMSTEAD ☐

House: X 2 Houses: ☐ 1 Major Barn: ☐ 2 Mjr Barns: ☐ 3 Mjr Barns: ☐ Corn Cribs, 1: ☐, 2: ☐, 3+: ☐

Garage: ☐ Mach. Shed: ☐ Grainery: ☐ Smokehouse: ☐ Summer Kitchen: ☐ Silo: ☐ Windmill: ☐

Grain Bins: ☐ Pump House: ☐ Hog Houses: ☐ Chicken Coop: ☐ Outhouse: ☐ Mobile Homes: ☐

Sheds, 1-3: ☐ 3+: ☐ Metal Bldgs: ☐ Comments:



| | | | |
|---|---|---|---|
| FRAME# 35 | Pres. Funct.: Res / Cottage | Same ? ☐ | ■1 BUILDING 2■ FRAME# / Pres. Funct.: / Same ? ☐ |
| Residence: X Outbuilding: ☐ Public: ☐ Commercial: ☐ Barn: ☐ Industrial: ☐ Structural: ☐ Religious: ☐ | | | Original Function: Residence: ☐ Outbuilding ☐ Public: ☐ Commercial ☐ Barn: ☐ Industrial ☐ Structural ☐ Religious: ☐ |
| Deteriorated: ☐ Abandoned: ☐ Lrg ☐ Md ☐ Sml X | | | Condition/use/size: Deteriorated: ☐ Abandoned: ☐ Lrg ☐ Md ☐ Sm ☐ |
| 1 1 1 1 or: | Stories, 1: X 1-½: ☐ 2: ☐ 2+: ☐ | | Building TYPE: or: / Stories, 1: ☐ 1-½: ☐ 2: ☐ 2+: ☐ |
| Frame: ☐ Masonry: ☐ Pole: ☐ Log: ☐ Other: | | | Structure: Frame: ☐ Masonry: ☐ Pole: ☐ Log: ☐ Other: |
| Clpbd: X Weathrbd: ☐ Vert: ☐ Wd. Shngl: ☐ Brick: ☐ Stone: ☐ Block: ☐ Metal: ☐ Asbestos: ☐ Vinyl: ☐ Tar Ppr: ☐ | | | Siding material: Clpbd: ☐ Weathrbd: ☐ Vert: ☐ Wd. Shngl: ☐ Brick: ☐ Stone: ☐ Block: ☐ Metal: ☐ Asbestos: ☐ Vinyl: ☐ Tar Ppr: ☐ |
| Brick: ☐ Stone: ☐ Block: ☐ Poured or Stucco: ☐ Tile: ☐ Not visible | | | Foundation: Brick: ☐ Stone: ☐ Block: ☐ Poured or Stucco: ☐ Tile: ☐ |
| Gable: X Hipped: ☐ Flat: ☐ Mansard: ☐ Other: | | | Roof: Gable: ☐ Hipped: ☐ Flat: ☐ Mansard: ☐ Other: |
| Asphalt Shngl: X Metal: ☐ Wood Shngl: ☐ Other: | | | Roof Material: Asphalt Shngl: ☐ Metal: ☐ Wood Shngl: ☐ Other: |
| Good: X Fair: ☐ Altr: ☐ Vy Atld: ☐ Add., Major: ☐ Minor: ☐ | | | Integrity: Good: ☐ Fair: ☐ Altr: ☐ Vy Atld: ☐ Add., Major: ☐ Minor: ☐ |
| 1700-1799: ☐ 1800-1859: ☐ 1860-1910: ☐ 1910-1945: X | | | Period: 1700-1799: ☐ 1800-1859: ☐ 1860-1910: ☐ 1910-1945: ☐ |
| Bibliography and further notes on Reverse | | | BUILDING 3: or: Note: |
| Surveyed by: Date: | | | BUILDING 4: or: Note: |

IL 422-0445

## ILLINOIS RURAL SURVEY

| | | | |
|---|---|---|---|
| County: McHenry | Site #: 3202 | Town: | |
| NE | Sec: 24 | TWP: 45N | Range: 8E |
| Street: Oakwood | | Street View: ☐ | |

Industrial/Commercial Complex w/3 or more Bldgs.: ☐

FARMSTEAD ☐

House: ☒ 2 Houses: ☐ 1 Major Barn: ☐ 2 Mjr Barns: ☐ 3 Mjr Barns: ☐ Corn Cribs, 1: ☐, 2: ☐, 3+: ☐

Garage: ☒ Mach. Shed: ☐ Grainery: ☐ Smokehouse: ☐ Summer Kitchen ☐ Silo: ☐ Windmill: ☐

Grain Bins: ☐ Pump House: ☐ Hog Houses: ☐ Chicken Coop: ☐ Outhouse: ☐ Mobile Homes: ☐

Sheds, 1-3: ☐ 3+: ☐ Metal Bldgs: ☐ Comments:



| | | | |
|---|---|---|---|
| FRAME# 30 | Pres. Funct.: Res/Cottage | Same ? ☒ | #1 BUILDING 2# |
| Residence: ☒ Outbuilding: ☐ Public: ☐ Commercial: ☐ Barn: ☐ Industrial: ☐ Structural: ☐ Religious: ☐ | | | Original Function |
| Deteriorated: ☐ Abandoned: ☐ Lrg ☐ Md ☒ Sml ☐ | Prob 1 story cottage | | Condition/use/size |
| or: | Stories, 1: ☐ 1-½: ☐ 2: ☐ 2+: ☐ | | Building TYPE |
| Frame: ☒ Masonry: ☐ Pole: ☐ Log: ☐ Other: | | | Structure |
| Clpbd: ☒ Weathrbd: ☐ Vert: ☐ Wd. Shngl: ☐ Brick: ☐ Stone: ☐ Block: ☐ Metal: ☐ Asbstos: ☐ Vinyl: ☐ Tar Ppr: ☐ | | | Siding material |
| Brick: ☐ Stone: ☐ Block: ☐ Poured or Stucco: ☒ Tile: ☐ | | | Foundation |
| Gable: ☒ Hipped: ☐ Flat: ☐ Mansard: ☐ Other: | | | Roof |
| Asphalt Shngl: ☒ Metal: ☐ Wood Shngl: ☐ Other: | | | Roof Material |
| Good: ☐ Fair: ☐ Altr: ☐ Vy Altd: ☒ Add., Major: ☐ Minor: ☐ | | | Integrity |
| 1700-1799: ☐ 1800-1859: ☐ 1860-1910: ☐ 1910-1945: ☒ | | | Period |
| Bibliography and further notes on Reverse | | | BUILDING 3 |
| Surveyed by: Date: | | | BUILDING 4 |

| | |
|---|---|
| FRAME# | Pres. Funct.: Same ? ☐ |
| Residence: ☐ Outbuilding: ☐ Public: ☐ Commercial: ☐ Barn: ☐ Industrial: ☐ Structural: ☐ Religious: ☐ | |
| Deteriorated: ☐ Abandoned: ☐ Lrg ☐ Md ☐ Sm ☐ | |
| or: | Stories, 1: ☐ 1-½: ☐ 2: ☐ 2+: ☐ |
| Frame: ☐ Masonry: ☐ Pole: ☐ Log: ☐ Other: | |
| Clpbd: ☐ Weathrbd: ☐ Vert: ☐ Wd. Shngl: ☐ Brick: ☐ Stone: ☐ Block: ☐ Metal: ☐ Asbstos: ☐ Vinyl: ☐ Tar Ppr: ☐ | |
| Brick: ☐ Stone: ☐ Block: ☐ Poured or Stucco: ☐ Tile: ☐ | |
| Gable: ☐ Hipped: ☐ Flat: ☐ Mansard: ☐ Other: | |
| Asphalt Shngl: ☐ Metal: ☐ Wood Shngl: ☐ Other: | |
| Good: ☐ Fair: ☐ Altr: ☐ Vy Altd: ☐ Add., Major: ☐ Minor: ☐ | |
| 1700-1799: ☐ 1800-1859: ☐ 1860-1910: ☐ 1910-1945: ☐ | |
| or: | Note: |
| or: | Note: |

# 422-0485

# ILLINOIS RURAL SURVEY

| County: | Site #: | Town: | |
|---|---|---|---|
| Mc Henry | 3203 | | |
| ¼: NE | Sec: 24 | TWP: 41N | Range: 8E |
| Street: 3009 Oakwood | | Street View: X | |

Industrial/Commercial Complex w/3 or more Bldgs.: ☐

FARMSTEAD ☐

House: X 2 Houses: ☐ 1 Major Barn: ☐ 2 Mjr Barns: ☐ 3 Mjr Barns: ☐ Corn Cribs, 1: ☐, 2: ☐, 3+: ☐

Garage: X Mach. Shed: ☐ Grainery: ☐ Smokehouse: ☐ Summer Kitchen: ☐ Silo: ☐ Windmill: ☐

Grain Bins: ☐ Pump House: ☐ Hog Houses: ☐ Chicken Coop: ☐ Outhouse: ☐ Mobile Homes: ☐

Sheds, 1-3: ☐ 3+: ☐ Metal Bldgs: ☐ Comments:



| FRAME# 1 | Pres. Funct.: Res/Cottage Same ? ☐ | ■1 BUILDING 2■ | FRAME# | Pres. Funct.: Same ? ☐ |
|---|---|---|---|---|
| Residence: X Outbuilding: ☐ Public: ☐ Commercial: ☐ Barn: ☐ Industrial: ☐ Structural: ☐ Religious: ☐ | | Original Function | Residence ☐ Outbuilding ☐ Public: ☐ Commercial ☐ Barn: ☐ Industrial: ☐ Structural: ☐ Religious: ☐ | |
| Deteriorated: ☐ Abandoned: ☐ Lrg ☐ Md: X Sml ☐ | | Condition/Use/Size | Deteriorated: ☐ Abandoned: ☐ Lrg ☐ Md ☐ Sm ☐ | |
| or: | Stories, 1: X 1-½: ☐ 2: ☐ 2+: ☐ | Building TYPE | or: | Stories, 1: ☐ 1-½: ☐ 2: ☐ 2+: ☐ |
| Frame: X Masonry: ☐ Pole: ☐ Log: ☐ Other: | | Structure | Frame ☐ Masonry ☐ Pole: ☐ Log: ☐ Other: | |
| Clpbd: ☐ Weathrbd: ☐ Vert: ☐ Wd. Shngl: ☐ Brick: ☐ Stone: ☐ Block: ☐ Metal: ☐ Asbestos: X Vinyl: ☐ Tar Ppr: ☐ | | Siding material | Clpbd: ☐ Weathrbd: ☐ Vert: ☐ Wd. Shngl: ☐ Brick: ☐ Stone: ☐ Block: ☐ Metal: ☐ Asbestos: ☐ Vinyl: ☐ Tar Ppr: ☐ | |
| Brick: ☐ Stone: ☐ Block: ☐ Poured or Stucco: ☐ Tile: ☐ Not visible | | Foundation | Brick: ☐ Stone: ☐ Block: ☐ Poured or Stucco: ☐ Tile: ☐ | |
| Gable: X Hipped: ☐ Flat: ☐ Mansard: ☐ Other: | | Roof | Gable: ☐ Hipped: ☐ Flat: ☐ Mansard: ☐ Other: | |
| Asphalt Shngl: X Metal: ☐ Wood Shngl: ☐ Other: | | Roof Material | Asphalt Shngl: ☐ Metal: ☐ Wood Shngl: ☐ Other: | |
| Good: ☐ Fair: X Altr: ☐ Vy Altd: ☐ Add., Major: X Minor: ☐ | | Integrity | Good: ☐ Fair: ☐ Altr: ☐ Vy Altd: ☐ Add., Major: ☐ Minor: ☐ | |
| 1700-1799: ☐ 1800-1859: ☐ 1860-1910: ☐ 1910-1945: X | | Period | 1700-1799: ☐ 1800-1859: ☐ 1860-1910: ☐ 1910-1945: ☐ | |
| Bibliography and further notes on Reverse | | BUILDING 3 | or: | Note: |
| Surveyed by: Date: | | BUILDING 4 | or: | Note: |

IL 422-0465

## ILLINOIS RURAL SURVEY

County: McHenry | Site #: 3204 | Town:
¼: NE | Sec: 24 | TWP: 45N | Range: 8E
Street: 3205 Oakwood | Street View ☒

Industrial/Commercial Complex w/3 or more Bldgs.: ☐



FARMSTEAD ☐

House ☒ 2 Houses: ☐ 1 Major Barn: ☐ 2 Mjr Barns: ☐ 3 Mjr Barns: ☐ Corn Cribs, 1: ☐, 2: ☐, 3+: ☐
Garage ☒ Mach. Shed: ☐ Grainary: ☐ Smokehouse: ☐ Summer Kitchen: ☐ Silo: ☐ Windmill: ☐
Grain Bins: ☐ Pump House: ☐ Hog Houses: ☐ Chicken Coop: ☐ Outhouse: ☐ Mobile Homes: ☐
Sheds, 1-3: ☐ 3+: ☐ Metal Bldgs: ☐ Comments:

FRAME# 2 | Pres. Func.: Rest Cottage | Same ? ☐

Residence ☒ Outbuilding: ☐ Public: ☐ Commercial: ☐ Barn: ☐ Industrial: ☐ Structural: ☐ Religious: ☐
Deteriorated: ☐ Abandoned: ☐ Lrg ☒ Md ☐ Sml ☐
or: | Stories, 1: ☐ 1-½: ☒ 2: ☐ 2+: ☐
Frame ☒ Masonry: ☐ Pole: ☐ Log: ☐ Other:
Clpbd: ☐ Weathrbd: ☐ Vert: ☐ Wd. Shngl: ☐ Brick: ☐
Stone: ☐ Block: ☐ Metal ☒ Asbestos: ☐ Vinyl: ☐ Tar Ppr: ☐
Brick: ☐ Stone: ☐ Block: ☐ Poured or Stucco: ☐ Tile: ☐ Not Visible
Gable: ☒ Hipped: ☐ Flat: ☐ Mansard: ☐ Other:
Asphalt Shngl: ☒ Metal: ☐ Wood Shngl: ☐ Other:
Good: ☐ Fair: ☒ Altr: ☐ Vy Altd: ☐ Add., Major: ☐ Minor: ☒
1700-1799: ☐ 1800-1859: ☐ 1860-1910: ☐ 1910-1945: ☒

Bibliography and further notes on Reverse

Surveyed by: Date:

| BUILDING 2 | |
|---|---|
| FRAME# | Pres. Func.: Same ? ☐ |
| Original Function | Residence: ☐ Outbuilding: ☐ Public: ☐ Commercial: ☐ Barn: ☐ Industrial: ☐ Structural: ☐ Religious: ☐ |
| Condition/use/size | Deteriorated: ☐ Abandoned: ☐ Lrg: ☐ Md: ☐ Sm: ☐ |
| Building TYPE | or: Stories, 1: ☐ 1-½: ☐ 2: ☐ 2+: ☐ |
| Structure | Frame: ☐ Masonry: ☐ Pole: ☐ Log: ☐ Other: |
| Siding material | Clpbd: ☐ Weathrbd: ☐ Vert: ☐ Wd. Shngl: ☐ Brick: ☐ Stone: ☐ Block: ☐ Metal: ☐ Asbestos: ☐ Vinyl: ☐ Tar Ppr: ☐ |
| Foundation | Brick: ☐ Stone: ☐ Block: ☐ Poured or Stucco: ☐ Tile: ☐ |
| Roof | Gable: ☐ Hipped: ☐ Flat: ☐ Mansard: ☐ Other: |
| Roof Material | Asphalt Shngl: ☐ Metal: ☐ Wood Shngl: ☐ Other: |
| Integrity | Good: ☐ Fair: ☐ Altr: ☐ Vy Altd: ☐ Add., Major: ☐ Minor: ☐ |
| Period | 1700-1799: ☐ 1800-1859: ☐ 1860-1910: ☐ 1910-1945: ☐ |
| BUILDING 3 | or: Note: |
| BUILDING 4 | or: Note: |

IL 422-0465

## ILLINOIS RURAL SURVEY

County: McHenry | Site #: 3205 | Town:
¼: NE | Sec: 24 | TWP: 45N | Range: 8E
Street: 3003 Oakwood | Street View ☒

Industrial/Commercial Complex w/3 or more Bldgs.: ☐

FARMSTEAD ☐

House ☒ 2 Houses: ☐ 1 Major Barn: ☐ 2 Mjr Barns: ☐ 3 Mjr Barns: ☐ Corn Cribs, 1: ☐, 2: ☐, 3+: ☐
Garage ☒ Mach. Shed: ☐ Grainary: ☐ Smokehouse: ☐ Summer Kitchen: ☐ Silo: ☐ Windmill: ☐
Grain Bins: ☐ Pump House: ☐ Hog Houses: ☐ Chicken Coop: ☐ Outhouse: ☐ Mobile Homes: ☐
Sheds, 1-3: ☐ 3+: ☐ Metal Bldgs: ☐ Comments:

FRAME# 3 | Pres. Func.: Rest Cottage | Same ? ☐

Residence ☒ Outbuilding: ☐ Public: ☐ Commercial: ☐ Barn: ☐ Industrial: ☐ Structural: ☐ Religious: ☐
Deteriorated: ☐ Abandoned: ☐ Lrg ☐ Md ☒ Sml ☐
or: | Stories, 1: ☐ 1-½: ☒ 2: ☐ 2+: ☐
Frame: ☐ Masonry: ☐ Pole: ☐ Log: ☐ Other:
Clpbd: ☐ Weathrbd: ☐ Vert: ☐ Wd. Shngl: ☐ Brick: ☐
Stone: ☐ Block: ☐ Metal: ☒ Asbestos: ☐ Vinyl: ☐ Tar Ppr: ☐
Brick: ☐ Stone: ☐ Block: ☐ Poured or Stucco: ☐ Tile: ☐
Gable: ☒ Hipped: ☐ Flat: ☐ Mansard: ☐ Other:
Asphalt Shngl: ☒ Metal: ☐ Wood Shngl: ☐ Other:
Good: ☐ Fair: ☒ Altr: ☐ Vy Altd: ☐ Add., Major: ☐ Minor: ☐
1700-1799: ☐ 1800-1859: ☐ 1860-1910: ☐ 1910-1945: ☒

Bibliography and further notes on Reverse

Surveyed by: Date:

| BUILDING 2 | |
|---|---|
| FRAME# | Pres. Func.: Same ? ☐ |
| Original Function | Residence: ☐ Outbuilding: ☐ Public: ☐ Commercial: ☐ Barn: ☐ Industrial: ☐ Structural: ☐ Religious: ☐ |
| Condition/use/size | Deteriorated: ☐ Abandoned: ☐ Lrg: ☐ Md: ☐ Sm: ☐ |
| Building TYPE | or: Stories, 1: ☐ 1-½: ☐ 2: ☐ 2+: ☐ |
| Structure | Frame: ☐ Masonry: ☐ Pole: ☐ Log: ☐ Other: |
| Siding material | Clpbd: ☐ Weathrbd: ☐ Vert: ☐ Wd. Shngl: ☐ Brick: ☐ Stone: ☐ Block: ☐ Metal: ☐ Asbestos: ☐ Vinyl: ☐ Tar Ppr: ☐ |
| Foundation | Brick: ☐ Stone: ☐ Block: ☐ Poured or Stucco: ☐ Tile: ☐ |
| Roof | Gable: ☐ Hipped: ☐ Flat: ☐ Mansard: ☐ Other: |
| Roof Material | Asphalt Shngl: ☐ Metal: ☐ Wood Shngl: ☐ Other: |
| Integrity | Good: ☐ Fair: ☐ Altr: ☐ Vy Altd: ☐ Add., Major: ☐ Minor: ☐ |
| Period | 1700-1799: ☐ 1800-1859: ☐ 1860-1910: ☐ 1910-1945: ☐ |
| BUILDING 3 | or: Note: |
| BUILDING 4 | or: Note: |

IL 422-0465

## ILLINOIS RURAL SURVEY

County: McHenry | Site #: 3206 | Town:

¼: NE | Sec: 24 | TWP: 45N | Range: 8E

Street: 2917 Calwood | Street View: ☒

Industrial/Commercial Complex w/3 or more Bldgs.: ☐

FARMSTEAD ☐

House: ☒ 2 Houses: ☒ 1 Major Barn: ☐ 2 Mjr Barns: ☐ 3 Mjr Barns: ☐ Corn Cribs, 1: ☐, 2: ☐, 3+: ☐

Garage: ☐ Mach. Shed: ☐ Grainery: ☐ Smokehouse: ☐ Summer Kitchen: ☐ Silo: ☐ Windmill: ☐

Grain Bins: ☐ Pump House: ☐ Hog Houses: ☐ Chicken Coop: ☐ Outhouse: ☐ Mobile Homes: ☐

Sheds, 1-3: ☐ 3+: ☐ Metal Bldgs: ☐ Comments: Large house is new.



| FRAME# 4 | Pres. Funct.: Cottage | Same ? ☐ | #1 BUILDING 2# | FRAME# | Pres. Funct.: | Same ? ☐ |
|---|---|---|---|---|---|---|
| Residence: ☒ Outbuilding: ☐ Public: ☐ Commercial: ☐ Barn: ☐ Industrial: ☐ Structural: ☐ Religious: ☐ | | | Original Function | Residence: ☐ Outbuilding: ☐ Public: ☐ Commercial: ☐ Barn: ☐ Industrial: ☐ Structural: ☐ Religious: ☐ | | |
| Deteriorated: ☐ Abandoned: ☐ Lrg ☐ Md ☐ Sm ☒ | | | Condition/use/size | Deteriorated: ☐ Abandoned: ☐ Lrg ☐ Md ☐ Sm ☐ | | |
| 1 1 1 0 or: | Stories, 1: ☒ 1-½: ☐ 2: ☐ 2+: ☐ | | Building TYPE | or: | Stories, 1: ☐ 1-½: ☐ 2: ☐ 2+: ☐ | |
| Frame: ☐ Masonry: ☐ Pole: ☐ Log: ☐ Other: | | | Structure | Frame: ☐ Masonry: ☐ Pole: ☐ Log: ☐ Other: | | |
| Clpbd: ☐ Weathrbd: ☐ Vert: ☐ Wd. Shngl: ☐ Brick: ☐ Stone: ☐ Block: ☐ Metal: ☒ Asbestos: ☐ Vinyl: ☐ Tar Ppr: ☐ | | | Siding material | Clpbd: ☐ Weathrbd: ☐ Vert: ☐ Wd. Shngl: ☐ Brick: ☐ Stone: ☐ Block: ☐ Metal: ☐ Asbestos: ☐ Vinyl: ☐ Tar Ppr: ☐ | | |
| Brick: ☐ Stone: ☐ Block: ☐ Poured or Stucco: ☐ Tile: ☐ | | | Foundation | Brick: ☐ Stone: ☐ Block: ☐ Poured or Stucco: ☐ Tile: ☐ | | |
| Gable: ☐ Hipped: ☒ Flat: ☐ Mansard: ☐ Other: | | | Roof | Gable: ☐ Hipped: ☐ Flat: ☐ Mansard: ☐ Other: | | |
| Asphalt Shngl: ☒ Metal: ☐ Wood Shngl: ☐ Other: | | | Roof Material | Asphalt Shngl: ☐ Metal: ☐ Wood Shngl: ☐ Other: | | |
| Good: ☐ Fair: ☒ Altr: ☐ Vy Altd: ☐ Add., Major: ☐ Minor: ☐ | | | Integrity | Good: ☐ Fair: ☐ Altr: ☐ Vy Altd: ☐ Add., Major: ☐ Minor: ☐ | | |
| 1700-1799: ☐ 1800-1859: ☐ 1860-1910: ☐ 1910-1945: ☒ | | | Period | 1700-1799: ☐ 1800-1859: ☐ 1860-1910: ☐ 1910-1945: ☐ | | |
| *Bibliography and further notes on Reverse* | | | BUILDING 3 | or: | Note: | |
| Surveyed by: | Date: | | BUILDING 4 | or: | Note: | |

IL 422-0465

## ILLINOIS RURAL SURVEY

County: McHenry | Site #: 3207 | Town:

¼: NE | Sec: 24 | TWP: 45N | Range: 8E

Street: 2915 Calwood | Street View: ☒

Industrial/Commercial Complex w/3 or more Bldgs.: ☐

FARMSTEAD ☐

House: ☒ 2 Houses: ☐ 1 Major Barn: ☐ 2 Mjr Barns: ☐ 3 Mjr Barns: ☐ Corn Cribs, 1: ☐, 2: ☐, 3+: ☐

Garage: ☒ Mach. Shed: ☐ Grainery: ☐ Smokehouse: ☐ Summer Kitchen: ☐ Silo: ☐ Windmill: ☐

Grain Bins: ☐ Pump House: ☐ Hog Houses: ☐ Chicken Coop: ☐ Outhouse: ☐ Mobile Homes: ☐

Sheds, 1-3: ☐ 3+: ☐ Metal Bldgs: ☐ Comments:



| FRAME# 5 | Pres. Funct.: Red Cottage | Same ? ☐ | #1 BUILDING 2# | FRAME# | Pres. Funct.: | Same ? ☐ |
|---|---|---|---|---|---|---|
| Residence: ☒ Outbuilding: ☐ Public: ☐ Commercial: ☐ Barn: ☐ Industrial: ☐ Structural: ☐ Religious: ☐ | | | Original Function | Residence: ☐ Outbuilding: ☐ Public: ☐ Commercial: ☐ Barn: ☐ Industrial: ☐ Structural: ☐ Religious: ☐ | | |
| Deteriorated: ☐ Abandoned: ☐ Lrg ☐ Md ☒ Sml ☐ | | | Condition/use/size | Deteriorated: ☐ Abandoned: ☐ Lrg ☐ Md ☐ Sm ☐ | | |
| 1 1 1 1 1 or: | Stories, 1: ☒ 1-½: ☐ 2: ☐ 2+: ☐ | | Building TYPE | or: | Stories, 1: ☐ 1-½: ☐ 2: ☐ 2+: ☐ | |
| Frame: ☐ Masonry: ☐ Pole: ☐ Log: ☐ Other: | | | Structure | Frame: ☐ Masonry: ☐ Pole: ☐ Log: ☐ Other: | | |
| Clpbd: ☐ Weathrbd: ☐ Vert: ☐ Wd. Shngl: ☐ Brick: ☐ Stone: ☐ Block: ☐ Metal: ☐ Asbestos: ☒ Vinyl: ☐ Tar Ppr: ☐ | | | Siding material | Clpbd: ☐ Weathrbd: ☐ Vert: ☐ Wd. Shngl: ☐ Brick: ☐ Stone: ☐ Block: ☐ Metal: ☐ Asbestos: ☐ Vinyl: ☐ Tar Ppr: ☐ | | |
| Brick: ☐ Stone: ☐ Block: ☐ Poured or Stucco: ☐ Tile: ☐ Not visible | | | Foundation | Brick: ☐ Stone: ☐ Block: ☐ Poured or Stucco: ☐ Tile: ☐ | | |
| Gable: ☒ Hipped: ☐ Flat: ☐ Mansard: ☐ Other: | | | Roof | Gable: ☐ Hipped: ☐ Flat: ☐ Mansard: ☐ Other: | | |
| Asphalt Shngl: ☒ Metal: ☐ Wood Shngl: ☐ Other: | | | Roof Material | Asphalt Shngl: ☐ Metal: ☐ Wood Shngl: ☐ Other: | | |
| Good: ☐ Fair: ☒ Altr: ☐ Vy Altd: ☐ Add., Major: ☐ Minor: ☐ | | | Integrity | Good: ☐ Fair: ☐ Altr: ☐ Vy Altd: ☐ Add., Major: ☐ Minor: ☐ | | |
| 1700-1799: ☐ 1800-1859: ☐ 1860-1910: ☐ 1910-1945: ☒ | | | Period | 1700-1799: ☐ 1800-1859: ☐ 1860-1910: ☐ 1910-1945: ☐ | | |
| Bibliography and further notes on Reverse | | | BUILDING 3 | or: | Note: | |
| Surveyed by: | Date: | | BUILDING 4 | or: | Note: | |

22-0465

## ILLINOIS RURAL SURVEY

County: McHenry | Site #: 3208 | Town:
¼: NE | Sec: 24 | TWP: 45N | Range: 8E
Street: 2913 Oakwood | Street View: ☒

Industrial/Commercial Complex w/3 or more Bldgs.: ☐

FARMSTEAD ☐

House: ☒ 2 Houses: ☐ 1 Major Barn: ☐ 2 Mjr Barns: ☐ 3 Mjr Barns: ☐ Corn Cribs, 1: ☐, 2: ☐, 3+: ☐
Garage: ☒ Mach. Shed: ☐ Grainery: ☐ Smokehouse: ☐ Summer Kitchen: ☐ Silo: ☐ Windmill: ☐
Grain Bins: ☐ Pump House: ☐ Hog Houses: ☐ Chicken Coop: ☐ Outhouse: ☐ Mobile Homes: ☐
Sheds, 1-3: ☐ 3+: ☐ Metal Bldgs: ☐ Comments:



| | BUILDING 1 | BUILDING 2 |
|---|---|---|
| FRAME# | 6 | |
| Pres. Funct. | Res. | Same ? ☐ |
| Original Function | Residence: ☒ Outbuilding: ☐ Public: ☐ Commercial: ☐ Barn: ☐ Industrial: ☐ Structural: ☐ Religious: ☐ | Residence: ☐ Outbuilding: ☐ Public: ☐ Commercial: ☐ Barn: ☐ Industrial: ☐ Structural: ☐ Religious: ☐ |
| Condition/use/size | Deteriorated: ☐ Abandoned: ☐ Lrg: ☐ Md: ☒ Sml: ☐ | Deteriorated: ☐ Abandoned: ☐ Lrg: ☐ Md: ☐ Sm: ☐ |
| Building TYPE | or: Stories, 1: ☒ 1-½: ☐ 2: ☐ 2+: ☐ | or: Stories, 1: ☐ 1-½: ☐ 2: ☐ 2+: ☐ |
| Structure | Frame: ☒ Masonry: ☐ Pole: ☐ Log: ☐ Other: | Frame: ☐ Masonry: ☐ Pole: ☐ Log: ☐ Other: |
| Siding material | Clpbd: ☐ Weathrbd: ☐ Vert: ☐ Wd. Shngl: ☐ Brick: ☐ Stone: ☐ Block: ☐ Metal: ☐ Asbestos: ☒ Vinyl: ☐ Tar Ppr: ☐ | Clpbd: ☐ Weathrbd: ☐ Vert: ☐ Wd. Shngl: ☐ Brick: ☐ Stone: ☐ Block: ☐ Metal: ☐ Asbestos: ☐ Vinyl: ☐ Tar Ppr: ☐ |
| Foundation | Brick: ☐ Stone: ☐ Block: ☐ Poured or Stucco: ☐ Tile: ☐ | Brick: ☐ Stone: ☐ Block: ☐ Poured or Stucco: ☐ Tile: ☐ |
| Roof | Gable: ☒ Hipped: ☐ Flat: ☐ Mansard: ☐ Other: | Gable: ☐ Hipped: ☐ Flat: ☐ Mansard: ☐ Other: |
| Roof Material | Asphalt Shngl: ☒ Metal: ☐ Wood Shngl: ☐ Other: | Asphalt Shngl: ☐ Metal: ☐ Wood Shngl: ☐ Other: |
| Integrity | Good: ☐ Fair: ☒ Alt: ☐ Vy Alld: ☐ Add., Major: ☒ Minor: ☐ | Good: ☐ Fair: ☐ Alt: ☐ Vy Alld: ☐ Add., Major: ☐ Minor: ☐ |
| Period | 1700-1799: ☐ 1800-1859: ☐ 1860-1910: ☐ 1910-1945: ☒ | 1700-1799: ☐ 1800-1859: ☐ 1860-1910: ☐ 1910-1945: ☐ |
| BUILDING 3 | | or: Note: |
| BUILDING 4 | | or: Note: |

Bibliography and further notes on Reverse

Surveyed by: Date:

IL 422-0445

## ILLINOIS RURAL SURVEY

County: McHenry | Site #: 3209 | Town:
¼: NE | Sec: 24 | TWP: 45N | Range: 8E
Street: 2907 Oakwood | Street View: ☒

Industrial/Commercial Complex w/3 or more Bldgs.: ☐

FARMSTEAD ☐

House: ☐ 2 Houses: ☒ 1 Major Barn: ☐ 2 Mjr Barns: ☐ 3 Mjr Barns: ☐ Corn Cribs, 1: ☐, 2: ☐, 3+: ☐
Garage: ☐ Mach. Shed: ☐ Grainery: ☐ Smokehouse: ☐ Summer Kitchen: ☐ Silo: ☐ Windmill: ☐
Grain Bins: ☐ Pump House: ☐ Hog Houses: ☐ Chicken Coop: ☐ Outhouse: ☐ Mobile Homes: ☐
Sheds, 1-3: ☐ 3+: ☐ Metal Bldgs: ☐ Comments:



| | BUILDING 1 | BUILDING 2 |
|---|---|---|
| FRAME# | 7 | 7 |
| Pres. Funct. | Res on left on garage | looks like converted chicken coop |
| Same ? | ☐ | ☐ |
| Original Function | Residence: ☒ Outbuilding: ☐ Public: ☐ Commercial: ☐ Barn: ☐ Industrial: ☐ Structural: ☐ Religious: ☐ | Residence: ☐ Outbuilding: ☐ Public: ☐ Commercial: ☐ Barn: ☐ Industrial: ☐ Structural: ☐ Religious: ☐ |
| Condition/use/size | Deteriorated: ☐ Abandoned: ☐ Lrg: ☐ Md: ☐ Sml: ☐ | Deteriorated: ☐ Abandoned: ☐ Lrg: ☐ Md: ☐ Sm: ☐ |
| Building TYPE | or: Stories, 1: ☐ 1-½: ☒ 2: ☐ 2+: ☐ | or: Stories, 1: ☐ 1-½: ☐ 2: ☐ 2+: ☐ |
| Structure | Frame: ☐ Masonry: ☐ Pole: ☐ Log: ☐ Other: | Frame: ☐ Masonry: ☐ Pole: ☐ Log: ☐ Other: |
| Siding material | Clpbd: ☐ Weathrbd: ☐ Vert: ☐ Wd. Shngl: ☐ Brick: ☐ Stone: ☐ Block: ☐ Metal: ☐ Asbestos: ☒ Vinyl: ☐ Tar Ppr: ☐ | Clpbd: ☐ Weathrbd: ☐ Vert: ☐ Wd. Shngl: ☐ Brick: ☐ Stone: ☐ Block: ☐ Metal: ☐ Asbestos: ☐ Vinyl: ☐ Tar Ppr: ☐ |
| Foundation | Brick: ☐ Stone: ☐ Block: ☐ Poured or Stucco: ☒ Tile: ☐ | Brick: ☐ Stone: ☐ Block: ☐ Poured or Stucco: ☐ Tile: ☐ |
| Roof | Gable: ☒ Hipped: ☐ Flat: ☐ Mansard: ☐ Other: | Gable: ☐ Hipped: ☐ Flat: ☐ Mansard: ☐ Other: |
| Roof Material | Asphalt Shngl: ☒ Metal: ☐ Wood Shngl: ☐ Other: | Asphalt Shngl: ☐ Metal: ☐ Wood Shngl: ☐ Other: |
| Integrity | Good: ☐ Fair: ☒ Alt: ☐ Vy Alld: ☐ Add., Major: ☐ Minor: ☐ | Good: ☐ Fair: ☐ Alt: ☐ Vy Alld: ☐ Add., Major: ☐ Minor: ☐ |
| Period | 1700-1799: ☐ 1800-1859: ☐ 1860-1910: ☐ 1910-1945: ☒ | 1700-1799: ☐ 1800-1859: ☐ 1860-1910: ☐ 1910-1945: ☐ |
| BUILDING 3 | | or: Note: |
| BUILDING 4 | | or: Note: |

Bibliography and further notes on Reverse

Surveyed by: Date:

IL 422-0445

## ILLINOIS RURAL SURVEY

County: McHenry | Site #: 3210 | Town:

Qr: NE | Sec: 24 | TWP: 45N | Range: 8E

Street: 2903 Oakwood | Street View: ☒

Industrial/Commercial Complex w/3 or more Bldgs.: ☐

FARMSTEAD ☐

House: ☐ 2 Houses: ☐ 1 Major Barn: ☐ 2 Mjr Barns: ☐ 3 Mjr Barns: ☐ Corn Cribs, 1: ☐, 2: ☐, 3+: ☐

Garage: ☐ Mach. Shed: ☐ Grainery: ☐ Smokehouse: ☐ Summer Kitchen: ☐ Silo: ☐ Windmill: ☐

Grain Bins: ☐ Pump House: ☐ Hog Houses: ☐ Chicken Coop: ☐ Outhouse: ☐ Mobile Homes: ☐

Sheds, 1-3: ☐ 3+: ☐ Metal Bldgs: ☐ Comments:



| | #1 BUILDING 2# | |
|---|---|---|
| FRAME# 8 Pres. Funct.: Cottage Same ? ☒ | | FRAME# Pres. Funct.: Same ? ☐ |
| Residence: ☐ Outbuilding: ☒ Public: ☐ Commercial: ☐ Barn: ☐ Industrial: ☐ Structural: ☐ Religious: ☐ | Original Function | Residence: ☐ Outbuilding: ☐ Public: ☐ Commercial: ☐ Barn: ☐ Industrial: ☐ Structural: ☐ Religious: ☐ |
| Deteriorated: ☐ Abandoned: ☐ Lrg ☐ Md ☐ Sml ☐ | Condition/use/size | Deteriorated: ☐ Abandoned: ☐ Lrg ☐ Md ☐ Sm ☐ |
| or: Garage Stories: ☒ 1-½: ☐ 2: ☐ 2+: ☐ | Building TYPE | or: Stories: 1: ☐ 1-½: ☐ 2: ☐ 2+: ☐ |
| Frame: ☒ Masonry: ☐ Pole: ☐ Log: ☐ Other: | Structure | Frame: ☐ Masonry: ☐ Pole: ☐ Log: ☐ Other: |
| Clpbd: ☒ Weathrbd: ☐ Vert: ☐ Wd. Shngl: ☐ Brick: ☐ Stone: ☐ Block: ☐ Metal: ☐ Asbestos: ☐ Vinyl: ☐ Tar Ppr: ☐ | Siding material | Clpbd: ☐ Weathrbd: ☐ Vert: ☐ Wd. Shngl: ☐ Brick: ☐ Stone: ☐ Block: ☐ Metal: ☐ Asbestos: ☐ Vinyl: ☐ Tar Ppr: ☐ |
| Brick: ☐ Stone: ☐ Block: ☐ Poured or Stucco: ☐ Tile: ☐ | Foundation | Brick: ☐ Stone: ☐ Block: ☐ Poured or Stucco: ☐ Tile: ☐ |
| Gable: ☒ Hipped: ☐ Flat: ☐ Mansard: ☐ Other: | Roof | Gable: ☐ Hipped: ☐ Flat: ☐ Mansard: ☐ Other: |
| Asphalt Shngl: ☒ Metal: ☐ Wood Shngl: ☐ Other: | Roof Material | Asphalt Shngl: ☐ Metal: ☐ Wood Shngl: ☐ Other: |
| Good: ☒ Fair: ☐ Alt: ☐ Vy Alt: ☐ Add., Major: ☐ Minor: ☐ | Integrity | Good: ☐ Fair: ☐ Alt: ☐ Vy Alt: ☐ Add., Major: ☐ Minor: ☐ |
| 1700-1799: ☐ 1800-1859: ☐ 1860-1910: ☐ 1910-1945: ☒ | Period | 1700-1799: ☐ 1800-1859: ☐ 1860-1910: ☐ 1910-1945: ☐ |
| Bibliography and further notes on Reverse | BUILDING 3 | or: Note: |
| Surveyed by: Date: | BUILDING 4 | or: Note: |

IL 422-6465

## ILLINOIS RURAL SURVEY

County: McHenry | Site #: 3211 | Town:

Qr: NE | Sec: 24 | TWP: 45N | Range: 8E

Street: 2901 Oakwood | Street View: ☒

Industrial/Commercial Complex w/3 or more Bldgs.: ☐

FARMSTEAD ☐

House: ☒ 2 Houses: ☐ 1 Major Barn: ☐ 2 Mjr Barns: ☐ 3 Mjr Barns: ☐ Corn Cribs, 1: ☐, 2: ☐, 3+: ☐

Garage: ☒ Mach. Shed: ☐ Grainery: ☐ Smokehouse: ☐ Summer Kitchen: ☐ Silo: ☐ Windmill: ☐

Grain Bins: ☐ Pump House: ☐ Hog Houses: ☐ Chicken Coop: ☐ Outhouse: ☐ Mobile Homes: ☐

Sheds, 1-3: ☐ 3+: ☐ Metal Bldgs: ☐ Comments:



| | #1 BUILDING 2# | |
|---|---|---|
| FRAME# 9 Pres. Funct.: Root Cottage Same ? ☐ | | FRAME# Pres. Funct.: Same ? ☐ |
| Residence: ☒ Outbuilding: ☐ Public: ☐ Commercial: ☐ Barn: ☐ Industrial: ☐ Structural: ☐ Religious: ☐ | Original Function | Residence: ☐ Outbuilding: ☐ Public: ☐ Commercial: ☐ Barn: ☐ Industrial: ☐ Structural: ☐ Religious: ☐ |
| Deteriorated: ☐ Abandoned: ☐ Lrg ☐ Md ☒ Sml ☐ | Condition/use/size | Deteriorated: ☐ Abandoned: ☐ Lrg ☐ Md ☐ Sm ☐ |
| 1 0 4 or: Stories: 1: ☐ 1-½: ☒ 2: ☐ 2+: ☐ | Building TYPE | or: Stories: 1: ☐ 1-½: ☐ 2: ☐ 2+: ☐ |
| Frame: ☒ Masonry: ☐ Pole: ☐ Log: ☐ Other: | Structure | Frame: ☐ Masonry: ☐ Pole: ☐ Log: ☐ Other: |
| Clpbd: ☐ Weathrbd: ☒ Vert: ☐ Wd. Shngl: ☐ Brick: ☐ Stone: ☐ Block: ☐ Metal: ☐ Asbestos: ☐ Vinyl: ☐ Tar Ppr: ☐ | Siding material | Clpbd: ☐ Weathrbd: ☐ Vert: ☐ Wd. Shngl: ☐ Brick: ☐ Stone: ☐ Block: ☐ Metal: ☐ Asbestos: ☐ Vinyl: ☐ Tar Ppr: ☐ |
| Brick: ☐ Stone: ☐ Block: ☐ Poured or Stucco: ☐ Tile: ☐ Not visible | Foundation | Brick: ☐ Stone: ☐ Block: ☐ Poured or Stucco: ☐ Tile: ☐ |
| Gable: ☒ Hipped: ☐ Flat: ☐ Mansard: ☐ Other: | Roof | Gable: ☐ Hipped: ☐ Flat: ☐ Mansard: ☐ Other: |
| Asphalt Shngl: ☒ Metal: ☐ Wood Shngl: ☐ Other: | Roof Material | Asphalt Shngl: ☐ Metal: ☐ Wood Shngl: ☐ Other: |
| Good: ☒ Fair: ☐ Alt: ☐ Vy Alt: ☐ Add., Major: ☐ Minor: ☐ | Integrity | Good: ☐ Fair: ☐ Alt: ☐ Vy Alt: ☐ Add., Major: ☐ Minor: ☐ |
| 1700-1799: ☐ 1800-1859: ☐ 1860-1910: ☐ 1910-1945: ☒ | Period | 1700-1799: ☐ 1800-1859: ☐ 1860-1910: ☐ 1910-1945: ☐ |
| Bibliography and further notes on Reverse | BUILDING 3 | or: Note: |
| Surveyed by: Date: | BUILDING 4 | or: Note: |

IL 422-6465

## ILLINOIS RURAL SURVEY

County: McHenry | Site #: 3212 | Town:

¼: NE | Sec: 24 | TWP: 45N | Range: 8E

Street: 2908 Oakwood | Street View: X

Industrial/Commercial Complex w/3 or more Bldgs.: ☐

FARMSTEAD ☐

House: X 2 Houses: ☐ 1 Major Barn: ☐ 2 Mjr Barns: ☐ 3 Mjr Barns: ☐ Corn Cribs, 1: ☐, 2: ☐, 3+: ☐

Garage: X Mach. Shed: ☐ Grainery: ☐ Smokehouse: ☐ Summer Kitchen: ☐ Silo: ☐ Windmill: ☐

Grain Bins: ☐ Pump House: ☐ Hog Houses: ☐ Chicken Coop: ☐ Outhouse: ☐ Mobile Homes: ☐

Sheds, 1-3: ☐ 3+: ☐ Metal Bldgs: ☐ Comments:



| | | | |
|---|---|---|---|
| FRAME# 10 | Pres. Funct.: Residence | Same ? X | #1 BUILDING 2# |
| Residence: X Outbuilding: ☐ Public: ☐ Commercial: ☐ Barn: ☐ Industrial: ☐ Structural: ☐ Religious: ☐ | | | Original Function |
| Deteriorated: ☐ Abandoned: ☐ Lrg: X Md: ☐ Sml: ☐ | | | Condition/use/size |
| 1 0 3 or: | Stories, 1: ☐ 1-½: ☐ 2: X 2+: ☐ | | Building TYPE |
| Frame: ☐ Masonry: ☐ Pole: ☐ Log: ☐ Other: | | | Structure |
| Clpbd: X Weathrbd: ☐ Vert: ☐ Wd. Shngl: ☐ Brick: ☐ Stone: ☐ Block: ☐ Metal: ☐ Asbstos: ☐ Vinyl: ☐ Tar Ppr: ☐ | | | Siding material |
| Brick: ☐ Stone: ☐ Block: X Poured or Stucco: ☐ Tile: ☐ Cast blocks | | | Foundation |
| Gable: X Hipped: ☐ Flat: ☐ Mansard: ☐ Other: | | | Roof |
| Asphalt Shngl: X Metal: ☐ Wood Shngl: ☐ Other: | | | Roof Material |
| Good: X Fair: ☐ Altr: ☐ Vy Altd: ☐ Add., Major: ☐ Minor: ☐ | | | Integrity |
| 1700-1799: ☐ 1800-1859: ☐ 1860-1910: ☐ 1910-1945: X | | | Period |
| Bibliography and further notes on Reverse | | | BUILDING 3 |
| Surveyed by: Date: | | | BUILDING 4 |

FRAME# | Pres. Funct.: | Same ? ☐

Residence: ☐ Outbuilding: ☐ Public: ☐ Commercial: ☐ Barn: ☐ Industrial: ☐ Structural: ☐ Religious: ☐

Deteriorated: ☐ Abandoned: ☐ Lrg: ☐ Md: ☐ Sm: ☐

or: | Stories, 1: ☐ 1-½: ☐ 2: ☐ 2+: ☐

Frame: ☐ Masonry: ☐ Pole: ☐ Log: ☐ Other:

Clpbd: ☐ Weathrbd: ☐ Vert: ☐ Wd. Shngl: ☐ Brick: ☐ Stone: ☐ Block: ☐ Metal: ☐ Asbstos: ☐ Vinyl: ☐ Tar Ppr: ☐

Brick: ☐ Stone: ☐ Block: ☐ Poured or Stucco: ☐ Tile: ☐

Gable: ☐ Hipped: ☐ Flat: ☐ Mansard: ☐ Other:

Asphalt Shngl: ☐ Metal: ☐ Wood Shngl: ☐ Other:

Good: ☐ Fair: ☐ Altr: ☐ Vy Altd: ☐ Add., Major: ☐ Minor: ☐

1700-1799: ☐ 1800-1859: ☐ 1860-1910: ☐ 1910-1945: ☐

BUILDING 3 | or: | Note:

BUILDING 4 | or: | Note:

IL 422-0465

## ILLINOIS RURAL SURVEY

County: McHenry | Site #: 3213 | Town:

¼: NE | Sec: 24 | TWP: 45N | Range: 8E

Street: 2601 Valla Fm. | Street View: ☐

Industrial/Commercial Complex w/3 or more Bldgs.: ☐

FARMSTEAD ☐

House: X 2 Houses: ☐ 1 Major Barn: ☐ 2 Mjr Barns: ☐ 3 Mjr Barns: ☐ Corn Cribs, 1: ☐, 2: ☐, 3+: ☐

Garage: X Mach. Shed: ☐ Grainery: ☐ Smokehouse: ☐ Summer Kitchen: ☐ Silo: ☐ Windmill: ☐

Grain Bins: ☐ Pump House: ☐ Hog Houses: ☐ Chicken Coop: ☐ Outhouse: ☐ Mobile Homes: ☐

Sheds, 1-3: ☐ 3+: ☐ Metal Bldgs: ☐ Comments:



| | | | |
|---|---|---|---|
| FRAME# 11 | Pres. Funct.: Res/Cottage | Same ? ☐ | #1 BUILDING 2# |
| Residence: X Outbuilding: ☐ Public: ☐ Commercial: ☐ Barn: ☐ Industrial: ☐ Structural: ☐ Religious: ☐ | | | Original Function |
| Deteriorated: ☐ Abandoned: ☐ Lrg: ☐ Md: X Sml: ☐ | | | Condition/use/size |
| 1 1 1 0 or: | Stories, 1: X 1-½: ☐ 2: ☐ 2+: ☐ | | Building TYPE |
| Frame: X Masonry: ☐ Pole: ☐ Log: ☐ Other: | | | Structure |
| Clpbd: ☐ Weathrbd: ☐ Vert: X Wd. Shngl: ☐ Brick: ☐ Stone: ☐ Block: ☐ Metal: ☐ Asbstos: ☐ Vinyl: ☐ Tar Ppr: ☐ Stucco | | | Siding material |
| Brick: ☐ Stone: ☐ Block: X Poured or Stucco: ☐ Tile: ☐ | | | Foundation |
| Gable: X Hipped: ☐ Flat: ☐ Mansard: ☐ Other: | | | Roof |
| Asphalt Shngl: X Metal: ☐ Wood Shngl: ☐ Other: | | | Roof Material |
| Good: ☐ Fair: ☐ Altr: ☐ Vy Altd: X Add., Major: X Minor: ☐ | | | Integrity |
| 1700-1799: ☐ 1800-1859: ☐ 1860-1910: ☐ 1910-1945: X | | | Period |
| Bibliography and further notes on Reverse | | | BUILDING 3 |
| Surveyed by: Date: | | | BUILDING 4 |

FRAME# | Pres. Funct.: | Same ? ☐

Residence: ☐ Outbuilding: ☐ Public: ☐ Commercial: ☐ Barn: ☐ Industrial: ☐ Structural: ☐ Religious: ☐

Deteriorated: ☐ Abandoned: ☐ Lrg: ☐ Md: ☐ Sm: ☐

or: | Stories, 1: ☐ 1-½: ☐ 2: ☐ 2+: ☐

Frame: ☐ Masonry: ☐ Pole: ☐ Log: ☐ Other:

Clpbd: ☐ Weathrbd: ☐ Vert: ☐ Wd. Shngl: ☐ Brick: ☐ Stone: ☐ Block: ☐ Metal: ☐ Asbstos: ☐ Vinyl: ☐ Tar Ppr: ☐

Brick: ☐ Stone: ☐ Block: ☐ Poured or Stucco: ☐ Tile: ☐

Gable: ☐ Hipped: ☐ Flat: ☐ Mansard: ☐ Other:

Asphalt Shngl: ☐ Metal: ☐ Wood Shngl: ☐ Other:

Good: ☐ Fair: ☐ Altr: ☐ Vy Altd: ☐ Add., Major: ☐ Minor: ☐

1700-1799: ☐ 1800-1859: ☐ 1860-1910: ☐ 1910-1945: ☐

BUILDING 3 | or: | Note:

BUILDING 4 | or: | Note:

.22-0465

## ILLINOIS RURAL SURVEY

County: McHenry | Site #: 3214 | Town:
¼: NE | Sec: 24 | TWP: 45N | Range: 8E
Street: 2603 Valla Ln | Street View: ☐

Industrial/Commercial Complex w/3 or more Bldgs.: ☐

FARMSTEAD ☐
House: ☒ 2 Houses: ☐ 1 Major Barn: ☐ 2 Mjr Barns: ☐ 3 Mjr Barns: ☐ Corn Cribs, 1: ☐, 2: ☐, 3+: ☐
Garage: ☐ Mach. Shed: ☐ Grainery: ☐ Smokehouse: ☐ Summer Kitchen: ☐ Silo: ☐ Windmill: ☐
Grain Bins: ☐ Pump House: ☐ Hog Houses: ☐ Chicken Coop: ☐ Outhouse: ☐ Mobile Homes: ☐
Sheds, 1-3: ☐ 3+: ☐ Metal Bldgs: ☐ Comments:



| | | | |
|---|---|---|---|
| FRAME# 12 | Pres. Funct.: Res/Cottage Same ? ☐ | #1 BUILDING 2 | FRAME# / Pres. Funct.: Same ? ☐ |
| Residence: ☒ Outbuilding: ☐ Public: ☐ Commercial: ☐ Barn: ☐ Industrial: ☐ Structural: ☐ Religious: ☐ | | Original Function | Residence: ☐ Outbuilding: ☐ Public: ☐ Commercial: ☐ Barn: ☐ Industrial: ☐ Structural: ☐ Religious: ☐ |
| Deteriorated: ☐ Abandoned: ☐ Lrg: ☐ Md: ☒ Sml: ☐ | | Condition/use/size | Deteriorated: ☐ Abandoned: ☐ Lrg: ☐ Md: ☐ Sm: ☐ |
| or: | Stories, 1: ☒ 1-½: ☐ 2: ☐ 2+: ☐ | Building TYPE | or: / Stories, 1: ☐ 1-½: ☐ 2: ☐ 2+: ☐ |
| Frame: ☐ Masonry: ☐ Pole: ☐ Log: ☐ Other: | | Structure | Frame: ☐ Masonry: ☐ Pole: ☐ Log: ☐ Other: |
| Clpbd: ☐ Weathrbd: ☐ Vert: ☐ Wd. Shngl: ☐ Brick: ☐ Stone: ☐ Block: ☐ Metal: ☒ Asbestos: ☐ Vinyl: ☐ Tar Ppr: ☐ | | Siding material | Clpbd: ☐ Weathrbd: ☐ Vert: ☐ Wd. Shngl: ☐ Brick: ☐ Stone: ☐ Block: ☐ Metal: ☐ Asbestos: ☐ Vinyl: ☐ Tar Ppr: ☐ |
| Brick: ☐ Stone: ☐ Block: ☐ Poured or Stucco: ☐ Tile: ☐ ? | | Foundation | Brick: ☐ Stone: ☐ Block: ☐ Poured or Stucco: ☐ Tile: ☐ |
| Gable: ☒ Hipped: ☐ Flat: ☐ Mansard: ☐ Other: | | Roof | Gable: ☐ Hipped: ☐ Flat: ☐ Mansard: ☐ Other: |
| Asphalt Shngl: ☒ Metal: ☐ Wood Shngl: ☐ Other: | | Roof Material | Asphalt Shngl: ☐ Metal: ☐ Wood Shngl: ☐ Other: |
| Good: ☐ Fair: ☒ Altr: ☐ Vy Altd: ☐ Add., Major: ☒ Minor: ☐ | | Integrity | Good: ☐ Fair: ☐ Altr: ☐ Vy Altd: ☐ Add., Major: ☐ Minor: ☐ |
| 1700-1799: ☐ 1800-1859: ☐ 1860-1910: ☐ 1910-1945: ☒ | | Period | 1700-1799: ☐ 1800-1859: ☐ 1860-1910: ☐ 1910-1945: ☐ |
| Bibliography and further notes on Reverse | | BUILDING 3 | or: Note: |
| Surveyed by: Date: | | BUILDING 4 | or: Note: |

IL 422-0460

## ILLINOIS RURAL SURVEY

County: McHenry | Site #: 3215 | Town:
¼: NE | Sec: 24 | TWP: 45N | Range: 8E
Street: 2605 Valla Ln | Street View: ☒

Industrial/Commercial Complex w/3 or more Bldgs.: ☐

FARMSTEAD ☐
House: ☒ 2 Houses: ☐ 1 Major Barn: ☐ 2 Mjr Barns: ☐ 3 Mjr Barns: ☐ Corn Cribs, 1: ☐, 2: ☐, 3+: ☐
Garage: ☒ Mach. Shed: ☐ Grainery: ☐ Smokehouse: ☐ Summer Kitchen: ☐ Silo: ☐ Windmill: ☐
Grain Bins: ☐ Pump House: ☐ Hog Houses: ☐ Chicken Coop: ☐ Outhouse: ☐ Mobile Homes: ☐
Sheds, 1-3: ☐ 3+: ☐ Metal Bldgs: ☐ Comments:

| | | | |
|---|---|---|---|
| FRAME# 13 | Pres. Funct.: Res/Cottage Same ? ☐ | #1 BUILDING 2 | FRAME# / Pres. Funct.: Same ? ☐ |
| Residence: ☒ Outbuilding: ☐ Public: ☐ Commercial: ☐ Barn: ☐ Industrial: ☐ Structural: ☐ Religious: ☐ | | Original Function | Residence: ☐ Outbuilding: ☐ Public: ☐ Commercial: ☐ Barn: ☐ Industrial: ☐ Structural: ☐ Religious: ☐ |
| Deteriorated: ☐ Abandoned: ☐ Lrg: ☐ Md: ☒ Sml: ☐ | | Condition/use/size | Deteriorated: ☐ Abandoned: ☐ Lrg: ☐ Md: ☐ Sm: ☐ |
| or: | Stories, 1: ☐ 1-½: ☒ 2: ☐ 2+: ☐ | Building TYPE | or: / Stories, 1: ☐ 1-½: ☐ 2: ☐ 2+: ☐ |
| Frame: ☒ Masonry: ☐ Pole: ☐ Log: ☐ Other: | | Structure | Frame: ☐ Masonry: ☐ Pole: ☐ Log: ☐ Other: |
| Clpbd: ☐ Weathrbd: ☐ Vert: ☐ Wd. Shngl: ☐ Brick: ☐ Stone: ☐ Block: ☐ Metal: ☒ Asbestos: ☐ Vinyl: ☐ Tar Ppr: ☐ | | Siding material | Clpbd: ☐ Weathrbd: ☐ Vert: ☐ Wd. Shngl: ☐ Brick: ☐ Stone: ☐ Block: ☐ Metal: ☐ Asbestos: ☐ Vinyl: ☐ Tar Ppr: ☐ |
| Brick: ☐ Stone: ☐ Block: ☐ Poured or Stucco: ☐ Tile: ☐ ? | | Foundation | Brick: ☐ Stone: ☐ Block: ☐ Poured or Stucco: ☐ Tile: ☐ |
| Gable: ☒ Hipped: ☐ Flat: ☐ Mansard: ☐ Other: | | Roof | Gable: ☐ Hipped: ☐ Flat: ☐ Mansard: ☐ Other: |
| Asphalt Shngl: ☒ Metal: ☐ Wood Shngl: ☐ Other: | | Roof Material | Asphalt Shngl: ☐ Metal: ☐ Wood Shngl: ☐ Other: |
| Good: ☐ Fair: ☒ Altr: ☐ Vy Altd: ☐ Add., Major: ☒ Minor: ☐ | | Integrity | Good: ☐ Fair: ☐ Altr: ☐ Vy Altd: ☐ Add., Major: ☐ Minor: ☐ |
| 1700-1799: ☐ 1800-1859: ☐ 1860-1910: ☐ 1910-1945: ☒ | | Period | 1700-1799: ☐ 1800-1859: ☐ 1860-1910: ☐ 1910-1945: ☐ |
| Bibliography and further notes on Reverse | | BUILDING 3 | or: Note: |
| Surveyed by: Date: | | BUILDING 4 | or: Note: |

IL 422-0460

## ILLINOIS RURAL SURVEY

County: McHenry | Site #: 3216 | Town:

¼: NE | Sec: 24 | TWP: 45N | Range: 8E

Street: 2701 Uella Ln | Street View: ✓

Industrial/Commercial Complex w/3 or more Bldgs.: ☐

FARMSTEAD ☐

House: ☒ 2 Houses: ☐ 1 Major Barn: ☐ 2 Mj Barns: ☐ 3 Mj Barns: ☐ Corn Cribs, 1: ☐, 2: ☐, 3+: ☐

Garage: ☒ Mach. Shed: ☐ Grainery: ☐ Smokehouse: ☐ Summer Kitchen: ☐ Silo: ☐ Windmill: ☐

Grain Bins: ☐ Pump House: ☐ Hog Houses: ☐ Chicken Coop: ☐ Outhouse: ☐ Mobile Homes: ☐

Sheds, 1-3: ☐ 3+: ☐ Metal Bldgs: ☐ Comments:



FRAME# 14 | Pres. Funct.: Res | Same ? ☐

Residence: ☒ Outbuilding: ☐ Public: ☐ Commercial: ☐ Barn: ☐ Industrial: ☐ Structural: ☐ Religious: ☐

Deteriorated: ☐ Abandoned: ☐ Lrg: ☒ Md: ☐ Sml: ☐

1 Pr. Gable End | Stories, 1: ☐ 1-½: ☐ 2: ☒ 2+: ☐

Frame: ☒ Masonry: ☐ Pole: ☐ Log: ☐ Other:

Clpbd: ☒ Weathrbd: ☐ Vert: ☐ Wd. Shngl: ☐ Brick: ☐
Stone: ☐ Block: ☐ Metal: ☐ Asbstos: ☐ Vinyl: ☐ Tar Ppr: ☐

Brick: ☐ Stone: ☐ Block: ☒ Poured or Stucco: ☐ Tile: ☐

Gable: ☒ Hipped: ☐ Flat: ☐ Mansard: ☐ Other:

Asphalt Shngl: ☒ Metal: ☐ Wood Shngl: ☐ Other:

Good: ☐ Fair: ☒ Altr: ☐ Vy Atld: ☐ Add., Major: ☐ Minor: ☒

1700-1799: ☐ 1800-1859: ☐ 1860-1910: ☐ 1910-1945: ☒

Bibliography and further notes on Reverse

Surveyed by: Date:

| | |
|---|---|
| #1 BUILDING 2 | FRAME# / Pres. Funct.: Same ? ☐ |
| Original Function | Residence: ☐ Outbuilding: ☐ Public: ☐ Commercial: ☐ Barn: ☐ Industrial: ☐ Structural: ☐ Religious: ☐ |
| Condition/usesize | Deteriorated: ☐ Abandoned: ☐ Lrg: ☐ Md: ☐ Sml: ☐ |
| Building TYPE | or: Stories, 1: ☐ 1-½: ☐ 2: ☐ 2+: ☐ |
| Structure | Frame: ☐ Masonry: ☐ Pole: ☐ Log: ☐ Other: |
| Siding material | Clpbd: ☐ Weathrbd: ☐ Vert: ☐ Wd. Shngl: ☐ Brick: ☐ Stone: ☐ Block: ☐ Metal: ☐ Asbstos: ☐ Vinyl: ☐ Tar Ppr: ☐ |
| Foundation | Brick: ☐ Stone: ☐ Block: ☐ Poured or Stucco: ☐ Tile: ☐ |
| Roof | Gable: ☐ Hipped: ☐ Flat: ☐ Mansard: ☐ Other: |
| Roof Material | Asphalt Shngl: ☐ Metal: ☐ Wood Shngl: ☐ Other: |
| Integrity | Good: ☐ Fair: ☐ Altr: ☐ Vy Atld: ☐ Add., Major: ☐ Minor: ☐ |
| Period | 1700-1799: ☐ 1800-1859: ☐ 1860-1910: ☐ 1910-1945: ☐ |
| BUILDING 3 | or: Note: |
| BUILDING 4 | or: Note: |

IL 422-0445

## ILLINOIS RURAL SURVEY

County: McHenry | Site #: 3217 | Town:

¼: NE | Sec: 24 | TWP: 45N | Range: 8E

Street: 2705 Uella Ln | Street View: ✓

Industrial/Commercial Complex w/3 or more Bldgs.: ☐

FARMSTEAD ☐

House: ☒ 2 Houses: ☐ 1 Major Barn: ☐ 2 Mj Barns: ☐ 3 Mj Barns: ☐ Corn Cribs, 1: ☐, 2: ☐, 3+: ☐

Garage: ☒ Mach. Shed: ☐ Grainery: ☐ Smokehouse: ☐ Summer Kitchen: ☐ Silo: ☐ Windmill: ☐

Grain Bins: ☐ Pump House: ☐ Hog Houses: ☐ Chicken Coop: ☐ Outhouse: ☐ Mobile Homes: ☐

Sheds, 1-3: ☐ 3+: ☐ Metal Bldgs: ☐ Comments:



FRAME# 15 | Pres. Funct.: Res / Cottage | Same ? ☐

Residence: ☒ Outbuilding: ☐ Public: ☐ Commercial: ☐ Barn: ☐ Industrial: ☐ Structural: ☐ Religious: ☐

Deteriorated: ☐ Abandoned: ☐ Lrg: ☒ Md: ☐ Sml: ☐

or: Stories, 1: ☒ 1-½: ☐ 2: ☐ 2+: ☐

Frame: ☐ Masonry: ☐ Pole: ☐ Log: ☐ Other:

Clpbd: ☒ Weathrbd: ☐ Vert: ☐ Wd. Shngl: ☐ Brick: ☐
Stone: ☐ Block: ☐ Metal: ☐ Asbstos: ☐ Vinyl: ☐ Tar Ppr: ☐

Brick: ☐ Stone: ☐ Block: ☐ Poured or Stucco: ☐ Tile: ☐

Gable: ☒ Hipped: ☐ Flat: ☐ Mansard: ☐ Other:

Asphalt Shngl: ☒ Metal: ☐ Wood Shngl: ☐ Other:

Good: ☐ Fair: ☒ Altr: ☐ Vy Atld: ☐ Add., Major: ☐ Minor: ☒

1700-1799: ☐ 1800-1859: ☐ 1860-1910: ☐ 1910-1945: ☒

Bibliography and further notes on Reverse

Surveyed by: Date:

| | |
|---|---|
| #1 BUILDING 2 | FRAME# / Pres. Funct.: Same ? ☐ |
| Original Function | Residence: ☐ Outbuilding: ☐ Public: ☐ Commercial: ☐ Barn: ☐ Industrial: ☐ Structural: ☐ Religious: ☐ |
| Condition/usesize | Deteriorated: ☐ Abandoned: ☐ Lrg: ☐ Md: ☐ Sml: ☐ |
| Building TYPE | or: Stories, 1: ☐ 1-½: ☐ 2: ☐ 2+: ☐ |
| Structure | Frame: ☐ Masonry: ☐ Pole: ☐ Log: ☐ Other: |
| Siding material | Clpbd: ☐ Weathrbd: ☐ Vert: ☐ Wd. Shngl: ☐ Brick: ☐ Stone: ☐ Block: ☐ Metal: ☐ Asbstos: ☐ Vinyl: ☐ Tar Ppr: ☐ |
| Foundation | Brick: ☐ Stone: ☐ Block: ☐ Poured or Stucco: ☐ Tile: ☐ |
| Roof | Gable: ☐ Hipped: ☐ Flat: ☐ Mansard: ☐ Other: |
| Roof Material | Asphalt Shngl: ☐ Metal: ☐ Wood Shngl: ☐ Other: |
| Integrity | Good: ☐ Fair: ☐ Altr: ☐ Vy Atld: ☐ Add., Major: ☐ Minor: ☐ |
| Period | 1700-1799: ☐ 1800-1859: ☐ 1860-1910: ☐ 1910-1945: ☐ |
| BUILDING 3 | or: Note: |
| BUILDING 4 | or: Note: |

IL 422-0445

## ILLINOIS RURAL SURVEY

County: McHenry | Site #: 3218 | Town:

¼: NE | Sec: 24 | TWP: 45N | Range: 8E

Street: 2701 Villa Dr | Street View: ☐

Industrial/Commercial Complex w/3 or more Bldgs.: ☐

FARMSTEAD ☐

House: ☒ 2 Houses: ☐ 1 Major Barn: ☐ 2 Mjr Barns: ☐ 3 Mjr Barns: ☐ Corn Cribs, 1: ☐, 2: ☐, 3+: ☐

Garage: ☒ Mach. Shed: ☐ Grainary: ☐ Smokehouse: ☐ Summer Kitchen: ☐ Silo: ☐ Windmill: ☐

Grain Bins: ☐ Pump House: ☐ Hog Houses: ☐ Chicken Coop: ☐ Outhouse: ☐ Mobile Homes: ☐

Sheds, 1-3: ☐ 3+: ☐ Metal Bldgs: ☐ Comments:



| | | | |
|---|---|---|---|
| FRAME# 16 | Pres. Funct.: Res/Cottage Same ? ☐ | ■1 BUILDING 2■ | FRAME# Pres. Funct.: Same ? ☐ |
| Residence: ☒ Outbuilding: ☐ Public: ☐ Commercial: ☐ Barn: ☐ Industrial: ☐ Structural: ☐ Religious: ☐ | | Original Function | Residence: ☐ Outbuilding: ☐ Public: ☐ Commercial: ☐ Barn: ☐ Industrial: ☐ Structural: ☐ Religious: ☐ |
| Deteriorated: ☐ Abandoned: ☐ Lrg: ☐ Md: ☒ Sml: ☐ | | Condition/use/size | Deteriorated: ☐ Abandoned: ☐ Lrg: ☐ Md: ☐ Sm: ☐ |
| or: | Stories, 1: ☐ 1-½: ☒ 2: ☐ 2+: ☐ | Building TYPE | or: Stories, 1: ☐ 1-½: ☐ 2: ☐ 2+: ☐ |
| Frame: ☒ Masonry: ☐ Pole: ☐ Log: ☐ Other: | | Structure | Frame: ☐ Masonry: ☐ Pole: ☐ Log: ☐ Other: |
| Clpbd: ☒ Weathrbd: ☐ Vert: ☐ Wd. Shngl: ☐ Brick: ☐ Stone: ☐ Block: ☐ Metal: ☐ Asbestos: ☐ Vinyl: ☐ Tar Ppr: ☐ | | Siding material | Clpbd: ☐ Weathrbd: ☐ Vert: ☐ Wd. Shngl: ☐ Brick: ☐ Stone: ☐ Block: ☐ Metal: ☐ Asbestos: ☐ Vinyl: ☐ Tar Ppr: ☐ |
| Brick: ☐ Stone: ☐ Block: ☐ Poured or Stucco: ☒ Tile: ☐ | | Foundation | Brick: ☐ Stone: ☐ Block: ☐ Poured or Stucco: ☐ Tile: ☐ |
| Gable: ☒ Hipped: ☐ Flat: ☐ Mansard: ☐ Other: | | Roof | Gable: ☐ Hipped: ☐ Flat: ☐ Mansard: ☐ Other: |
| Asphalt Shngl: ☒ Metal: ☐ Wood Shngl: ☐ Other: | | Roof Material | Asphalt Shngl: ☐ Metal: ☐ Wood Shngl: ☐ Other: |
| Good: ☐ Fair: ☒ Altr: ☐ Vy Atld: ☐ Add., Major: ☐ Minor: ☐ | | Integrity | Good: ☐ Fair: ☐ Altr: ☐ Vy Atld: ☐ Add., Major: ☐ Minor: ☐ |
| 1700-1799: ☐ 1800-1859: ☐ 1860-1910: ☐ 1910-1945: ☒ | | Period | 1700-1799: ☐ 1800-1859: ☐ 1860-1910: ☐ 1910-1945: ☐ |
| Bibliography and further notes on Reverse | | BUILDING 3 | or: Note: |
| Surveyed by: Date: | | BUILDING 4 | or: Note: |

IL 422-0465

## ILLINOIS RURAL SURVEY

County: McHenry | Site #: ~~3218~~ 3219 | Town:

¼: NE | Sec: 24 | TWP: 45N | Range: 8E

Street: 2715 Villa Dr | Street View: ☐

Industrial/Commercial Complex w/3 or more Bldgs.: ☐

FARMSTEAD ☐

House: ☒ 2 Houses: ☐ 1 Major Barn: ☐ 2 Mjr Barns: ☐ 3 Mjr Barns: ☐ Corn Cribs, 1: ☐, 2: ☐, 3+: ☐

Garage: ☒ Mach. Shed: ☐ Grainary: ☐ Smokehouse: ☐ Summer Kitchen: ☐ Silo: ☐ Windmill: ☐

Grain Bins: ☐ Pump House: ☐ Hog Houses: ☐ Chicken Coop: ☐ Outhouse: ☐ Mobile Homes: ☐

Sheds, 1-3: ☐ 3+: ☐ Metal Bldgs: ☐ Comments:



| | | | |
|---|---|---|---|
| FRAME# 17 | Pres. Funct.: Res Same ? ☐ | ■1 BUILDING 2■ | ☐ |
| Residence: ☒ Outbuilding: ☐ Public: ☐ Commercial: ☐ Barn: ☐ Industrial: ☐ Structural: ☐ Religious: ☐ | | Original Function | Residence: ☐ Outbuilding: ☐ Public: ☐ Commercial: ☐ Barn: ☐ Industrial: ☐ Structural: ☐ Religious: ☐ |
| Deteriorated: ☐ Abandoned: ☐ Lrg: ☐ Md: ☒ Sml: ☐ | | Condition/use/size | Deteriorated: ☐ Abandoned: ☐ Lrg: ☐ Md: ☐ Sm: ☐ |
| or: | Stories, 1: ☐ 1-½: ☐ 2: ☐ 2+: ☐ | Building TYPE | or: Stories, 1: ☐ 1-½: ☐ 2: ☐ 2+: ☐ |
| Frame: ☐ Masonry: ☐ Pole: ☐ Log: ☐ Other: | | Structure | Frame: ☐ Masonry: ☐ Pole: ☐ Log: ☐ Other: |
| Clpbd: ☒ Weathrbd: ☐ Vert: ☐ Wd. Shngl: ☐ Brick: ☐ Stone: ☐ Block: ☐ Metal: ☐ Asbestos: ☐ Vinyl: ☐ Tar Ppr: ☐ | | Siding material | Clpbd: ☐ Weathrbd: ☐ Vert: ☐ Wd. Shngl: ☐ Brick: ☐ Stone: ☐ Block: ☐ Metal: ☐ Asbestos: ☐ Vinyl: ☐ Tar Ppr: ☐ |
| Brick: ☐ Stone: ☐ Block: ☐ Poured or Stucco: ☒ Tile: ☐ | | Foundation | Brick: ☐ Stone: ☐ Block: ☐ Poured or Stucco: ☐ Tile: ☐ |
| Gable: ☒ Hipped: ☐ Flat: ☐ Mansard: ☐ Other: | | Roof | Gable: ☐ Hipped: ☐ Flat: ☐ Mansard: ☐ Other: |
| Asphalt Shngl: ☒ Metal: ☐ Wood Shngl: ☐ Other: | | Roof Material | Asphalt Shngl: ☐ Metal: ☐ Wood Shngl: ☐ Other: |
| Good: ☒ Fair: ☐ Altr: ☐ Vy Atld: ☐ Add., Major: ☐ Minor: ☐ | | Integrity | Good: ☐ Fair: ☐ Altr: ☐ Vy Atld: ☐ Add., Major: ☐ Minor: ☐ |
| 1700-1799: ☐ 1800-1859: ☐ 1860-1910: ☐ 1910-1945: ☒ | | Period | 1700-1799: ☐ 1800-1859: ☐ 1860-1910: ☐ 1910-1945: ☐ |
| Bibliography and further notes on Reverse | | BUILDING 3 | or: Note: |
| Surveyed by: Date: | | BUILDING 4 | or: Note: |

IL 422-0465

## ILLINOIS RURAL SURVEY

County: McHenry | Site #: 3220 | Town:

¼: NE | Sec: 24 | TWP: 45N | Range: 8E

Street: 2807 Villa Ln | Street View: X

Industrial/Commercial Complex w/3 or more Bldgs.: ☐

FARMSTEAD ☐

House: X 1 | 2 Houses: ☐ | 1 Major Barn: ☐ | 2 Mjr Barns: ☐ | 3 Mjr Barns: ☐ | Corn Cribs, 1: ☐, 2: ☐, 3+: ☐

Garage: X | Mach. Shed: ☐ | Grainery: ☐ | Smokehouse: ☐ | Summer Kitchen: ☐ | Silo: ☐ | Windmill: ☐

Grain Bins: ☐ | Pump House: ☐ | Hog Houses: ☐ | Chicken Coop: ☐ | Outhouse: ☐ | Mobile Homes: ☐

Sheds, 1-3: ☐ 3+: ☐ | Metal Bldgs: ☐ | Comments:



FRAME# 16 | Pres. Funct.: Res/Cottage | Same ? ☐

| | | #1 BUILDING 2# | FRAME# | Pres. Funct.: | Same ? ☐ |
|---|---|---|---|---|---|
| Residence: X Outbuilding: ☐ Public: ☐ Commercial: ☐ Barn: ☐ Industrial: ☐ Structural: ☐ Religious: ☐ | | Original Function | Residence: ☐ Outbuilding: ☐ Public: ☐ Commercial: ☐ Barn: ☐ Industrial: ☐ Structural: ☐ Religious: ☐ | | |
| Deteriorated: ☐ Abandoned: ☐ Lrg ☐ Md X Sm X | | Condition/use/size | Deteriorated: ☐ Abandoned: ☐ Lrg ☐ Md ☐ Sm ☐ | | |
| 1 1 1 0 or: | Stories, 1: X 1-½: ☐ 2: ☐ 2+: ☐ | Building TYPE | or: | Stories, 1: ☐ 1-½: ☐ 2: ☐ 2+: ☐ | |
| Frame: ☐ Masonry: ☐ Pole: ☐ Log: ☐ Other: | | Structure | Frame: ☐ Masonry: ☐ Pole: ☐ Log: ☐ Other: | | |
| Clpbd: X Weathrbd: ☐ Vert: ☐ Wd. Shngl: ☐ Brick: ☐ Stone: ☐ Block: ☐ Metal: ☐ Asbstos: ☐ Vinyl: ☐ Tar Ppr: ☐ | | Siding material | Clpbd: ☐ Weathrbd: ☐ Vert: ☐ Wd. Shngl: ☐ Brick: ☐ Stone: ☐ Block: ☐ Metal: ☐ Asbstos: ☐ Vinyl: ☐ Tar Ppr: ☐ | | |
| Brick: ☐ Stone: ☐ Block: ☐ Poured or Stucco: ☐ Tile: ☐ NOT VISIBLE | | Foundation | Brick: ☐ Stone: ☐ Block: ☐ Poured or Stucco: ☐ Tile: ☐ | | |
| Gable: ☐ Hipped: X Flat: ☐ Mansard: ☐ Other: | | Roof | Gable: ☐ Hipped: ☐ Flat: ☐ Mansard: ☐ Other: | | |
| Asphalt Shngl: X Metal: ☐ Wood Shngl: ☐ Other: | | Roof Material | Asphalt Shngl: ☐ Metal: ☐ Wood Shngl: ☐ Other: | | |
| Good: ☐ Fair: ☐ Alt: X Vy Alt'd: ☐ Add., Major: ☐ Minor: ☐ | | Integrity | Good: ☐ Fair: ☐ Alt: ☐ Vy Alt'd: ☐ Add., Major: ☐ Minor: ☐ | | |
| 1700-1799: ☐ 1800-1859: ☐ 1860-1910: ☐ 1910-1945: X | | Period | 1700-1799: ☐ 1800-1859: ☐ 1860-1910: ☐ 1910-1945: ☐ | | |
| Bibliography and further notes on Reverse | | BUILDING 3 | or: | Note: | |
| Surveyed by: | Date: | BUILDING 4 | or: | Note: | |

IL 422-0465

## ILLINOIS RURAL SURVEY

County: McHenry | Site #: 3221 | Town:

¼: NE | Sec: 24 | TWP: 45N | Range: 8E

Street: 2811 Villa Ln | Street View: X

Industrial/Commercial Complex w/3 or more Bldgs.: ☐

FARMSTEAD ☐

House: X 1 | 2 Houses: ☐ | 1 Major Barn: ☐ | 2 Mjr Barns: ☐ | 3 Mjr Barns: ☐ | Corn Cribs, 1: ☐, 2: ☐, 3+: ☐

Garage: X | Mach. Shed: ☐ | Grainery: ☐ | Smokehouse: ☐ | Summer Kitchen: ☐ | Silo: ☐ | Windmill: ☐

Grain Bins: ☐ | Pump House: ☐ | Hog Houses: ☐ | Chicken Coop: ☐ | Outhouse: ☐ | Mobile Homes: ☐

Sheds, 1-3: ☐ 3+: ☐ | Metal Bldgs: ☐ | Comments:



FRAME# 19 | Pres. Funct.: Cottage/Res | Same ? X

| | | #1 BUILDING 2# | FRAME# | Pres. Funct.: | Same ? ☐ |
|---|---|---|---|---|---|
| Residence: X Outbuilding: ☐ Public: ☐ Commercial: ☐ Barn: ☐ Industrial: ☐ Structural: ☐ Religious: ☐ | | Original Function | Residence: ☐ Outbuilding: ☐ Public: ☐ Commercial: ☐ Barn: ☐ Industrial: ☐ Structural: ☐ Religious: ☐ | | |
| Deteriorated: ☐ Abandoned: ☐ Lrg ☐ Md ☐ Sm X | | Condition/use/size | Deteriorated: ☐ Abandoned: ☐ Lrg ☐ Md ☐ Sm ☐ | | |
| 1 1 1 0 or: pt 1 1 1 | Stories, 1: X 1-½: ☐ 2: ☐ 2+: ☐ | Building TYPE | or: | Stories, 1: ☐ 1-½: ☐ 2: ☐ 2+: ☐ | |
| Frame: X Masonry: ☐ Pole: ☐ Log: ☐ Other: | | Structure | Frame: ☐ Masonry: ☐ Pole: ☐ Log: ☐ Other: | | |
| Clpbd: ☐ Weathrbd: ☐ Vert: ☐ Wd. Shngl: ☐ Brick: ☐ Stone: ☐ Block: ☐ Metal: ☐ Asbstos: X Vinyl: ☐ Tar Ppr: ☐ | | Siding material | Clpbd: ☐ Weathrbd: ☐ Vert: ☐ Wd. Shngl: ☐ Brick: ☐ Stone: ☐ Block: ☐ Metal: ☐ Asbstos: ☐ Vinyl: ☐ Tar Ppr: ☐ | | |
| Brick: ☐ Stone: ☐ Block: ☐ Poured or Stucco: ☐ Tile: ☐ ? | | Foundation | Brick: ☐ Stone: ☐ Block: ☐ Poured or Stucco: ☐ Tile: ☐ | | |
| Gable: X ? Hipped: X Flat: ☐ Mansard: ☐ Other: | | Roof | Gable: ☐ Hipped: ☐ Flat: ☐ Mansard: ☐ Other: | | |
| Asphalt Shngl: X Metal: ☐ Wood Shngl: ☐ Other: | | Roof Material | Asphalt Shngl: ☐ Metal: ☐ Wood Shngl: ☐ Other: | | |
| Good: ☐ Fair: X Alt: X Vy Alt'd: ☐ Add., Major: ☐ Minor: ☐ | | Integrity | Good: ☐ Fair: ☐ Alt: ☐ Vy Alt'd: ☐ Add., Major: ☐ Minor: ☐ | | |
| 1700-1799: ☐ 1800-1859: ☐ 1860-1910: ☐ 1910-1945: X | | Period | 1700-1799: ☐ 1800-1859: ☐ 1860-1910: ☐ 1910-1945: ☐ | | |
| Bibliography and further notes on Reverse | | BUILDING 3 | or: | Note: | |
| Surveyed by: | Date: | BUILDING 4 | or: | Note: | |

IL 422-0465

## ILLINOIS RURAL SURVEY

County: McHenry | Site #: 3222 | Town:
¼: NE | Sec: 24 | TWP: 45N | Range: 8E
Street: Oakwood Ave | Street View: ☒ From Ulca Ln.

Industrial/Commercial Complex w/3 or more Bldgs.: ☐

FARMSTEAD ☐

House: ☐ 2 Houses: ☐ 1 Major Barn: ☐ 2 Mjr Barns: ☐ 3 Mjr Barns: ☐ Corn Cribs, 1: ☐, 2: ☐, 3+: ☐
Garage: ☐ Mach. Shed: ☐ Grainery: ☐ Smokehouse: ☐ Summer Kitchen: ☐ Silo: ☐ Windmill: ☐
Grain Bins: ☐ Pump House: ☐ Hog Houses: ☐ Chicken Coop: ☐ Outhouse: ☐ Mobile Homes: ☐
Sheds, 1-3: ☐ 3+: ☐ Metal Bldgs: ☐ Comments:



PHO
GOES

| | | | |
|---|---|---|---|
| FRAME# 20 | Pres. Funct.: Residence | Same ? ☐ | ■1 BUILDING 2■ FRAME# / Pres. Funct. / Same ? ☐ |
| Residence: ☒ Outbuilding: ☐ Public: ☐ Commercial: ☐ Barn: ☐ Industrial: ☐ Structural: ☐ Religious: ☐ | | | Original Function: Residence: ☐ Outbuilding: ☐ Public: ☐ Commercial: ☐ Barn: ☐ Industrial: ☐ Structural: ☐ Religious: ☐ |
| Deteriorated: ☐ Abandoned: ☐ Lrg: ☒ Md: ☐ Sml: ☐ | | | Condition/use/size: Deteriorated: ☐ Abandoned: ☐ Lrg: ☐ Md: ☐ Sml: ☐ |
| 1 1 0 4 or: | Stories, 1: ☐ 1-½: ☐ 2: ☒ 2+: ☐ | | Building TYPE: or: / Stories, 1: ☐ 1-½: ☐ 2: ☐ 2+: ☐ |
| Frame: ☒ Masonry: ☐ Pole: ☐ Log: ☐ Other: | | | Structure: Frame: ☐ Masonry: ☐ Pole: ☐ Log: ☐ Other: |
| Clpbd: ☐ Weathrbd: ☐ Vert: ☐ Wd. Shngl: ☐ Brick: ☐ Stone: ☐ Block: ☐ Metal: ☒ Asbstos: ☐ Vinyl: ☐ Tar Ppr: ☐ | | | Siding material: Clpbd: ☐ Weathrbd: ☐ Vert: ☐ Wd. Shngl: ☐ Brick: ☐ Stone: ☐ Block: ☐ Metal: ☐ Asbstos: ☐ Vinyl: ☐ Tar Ppr: ☐ |
| Brick: ☐ Stone: ☐ Block: ☐ Poured or Stucco: ☐ Tile: ☐ | | | Foundation: Brick: ☐ Stone: ☐ Block: ☐ Poured or Stucco: ☐ Tile: ☐ |
| Gable: ☐ Hipped: ☒ Flat: ☐ Mansard: ☐ Other: | | | Roof: Gable: ☐ Hipped: ☐ Flat: ☐ Mansard: ☐ Other: |
| Asphalt Shngl: ☒ Metal: ☐ Wood Shngl: ☐ Other: | | | Roof Material: Asphalt Shngl: ☐ Metal: ☐ Wood Shngl: ☐ Other: |
| Good: ☒ Fair: ☐ Altr: ☐ Vy Altd: ☐ Add., Major: ☐ Minor: ☐ | | | Integrity: Good: ☐ Fair: ☐ Altr: ☐ Vy Altd: ☐ Add., Major: ☐ Minor: ☐ |
| 1700-1799: ☐ 1800-1859: ☐ 1860-1910: ☐ 1910-1945: ☒ | | | Period: 1700-1799: ☐ 1800-1859: ☐ 1860-1910: ☐ 1910-1945: ☐ |
| Bibliography and further notes on Reverse | | | BUILDING 3: or: / Note: |
| Surveyed by: | Date: | | BUILDING 4: or: / Note: |

IL 422-0465

## ILLINOIS RURAL SURVEY

County: McHenry | Site #: 3223 | Town: 3
¼: NE | Sec: 24 | TWP: 45N | Range: 8E
Street: 2713 Washington Rd | Street View: ☒

Industrial/Commercial Complex w/3 or more Bldgs.: ☐

FARMSTEAD ☐

House: ☒ 2 Houses: ☐ 1 Major Barn: ☐ 2 Mjr Barns: ☐ 3 Mjr Barns: ☐ Corn Cribs, 1: ☐, 2: ☐, 3+: ☐
Garage: ☒ Mach. Shed: ☐ Grainery: ☐ Smokehouse: ☐ Summer Kitchen: ☐ Silo: ☐ Windmill: ☐
Grain Bins: ☐ Pump House: ☐ Hog Houses: ☐ Chicken Coop: ☐ Outhouse: ☐ Mobile Homes: ☐
Sheds, 1-3: ☐ 3+: ☐ Metal Bldgs: ☐ Comments:



PHOTO (NARRATIVE PAGES OR BACK)

| | | | |
|---|---|---|---|
| FRAME# 21 | Pres. Funct.: Rel Cottage | Same ? ☐ | ■1 BUILDING 2■ FRAME# / Pres. Funct. / Same ? ☐ |
| Residence: ☒ Outbuilding: ☐ Public: ☐ Commercial: ☐ Barn: ☐ Industrial: ☐ Structural: ☐ Religious: ☐ | | | Original Function: Residence: ☐ Outbuilding: ☐ Public: ☐ Commercial: ☐ Barn: ☐ Industrial: ☐ Structural: ☐ Religious: ☐ |
| Deteriorated: ☐ Abandoned: ☐ Lrg: ☐ Md: ☐ Sml: ☒ | | | Condition/use/size: Deteriorated: ☐ Abandoned: ☐ Lrg: ☐ Md: ☐ Sml: ☐ |
| or: | Stories, 1: ☒ 1-½: ☐ 2: ☐ 2+: ☐ | | Building TYPE: or: / Stories, 1: ☐ 1-½: ☐ 2: ☐ 2+: ☐ |
| Frame: ☒ Masonry: ☐ Pole: ☐ Log: ☐ Other: | | | Structure: Frame: ☐ Masonry: ☐ Pole: ☐ Log: ☐ Other: |
| Clpbd: ☒ Weathrbd: ☐ Vert: ☐ Wd. Shngl: ☐ Brick: ☐ Stone: ☐ Block: ☐ Metal: ☐ Asbstos: ☐ Vinyl: ☐ Tar Ppr: ☐ | | | Siding material: Clpbd: ☐ Weathrbd: ☐ Vert: ☐ Wd. Shngl: ☐ Brick: ☐ Stone: ☐ Block: ☐ Metal: ☐ Asbstos: ☐ Vinyl: ☐ Tar Ppr: ☐ |
| Brick: ☐ Stone: ☐ Block: ☐ Poured or Stucco: ☐ Tile: ☐ | | | Foundation: Brick: ☐ Stone: ☐ Block: ☐ Poured or Stucco: ☐ Tile: ☐ |
| Gable: ☒ Hipped: ☐ Flat: ☐ Mansard: ☐ Other: | | | Roof: Gable: ☐ Hipped: ☐ Flat: ☐ Mansard: ☐ Other: |
| Asphalt Shngl: ☒ Metal: ☐ Wood Shngl: ☐ Other: | | | Roof Material: Asphalt Shngl: ☐ Metal: ☐ Wood Shngl: ☐ Other: |
| Good: ☐ Fair: ☒ Altr: ☐ Vy Altd: ☐ Add., Major: ☒ Minor: ☐ | | | Integrity: Good: ☐ Fair: ☐ Altr: ☐ Vy Altd: ☐ Add., Major: ☐ Minor: ☐ |
| 1700-1799: ☐ 1800-1859: ☐ 1860-1910: ☐ 1910-1945: ☒ | | | Period: 1700-1799: ☐ 1800-1859: ☐ 1860-1910: ☐ 1910-1945: ☐ |
| Bibliography and further notes on Reverse | | | BUILDING 3: or: / Note: |
| Surveyed by: | Date: | | BUILDING 4: or: / Note: |

IL 422-0465

## ILLINOIS RURAL SURVEY

County: McHenry | Site #: 3225 | Town:

¼: NE | Sec: 24 | TWP: 45N | Range: 8E

Street: 2709 Washington Park | Street View: ✓

Industrial/Commercial Complex w/3 or more Bldgs.: ☐

FARMSTEAD ☐

House: ☑ 2 Houses: ☐ 1 Major Barn: ☐ 2 Mjr Barns: ☐ 3 Mjr Barns: ☐ Corn Cribs, 1: ☐, 2: ☐, 3+: ☐

Garage: ☑ Mach. Shed: ☐ Grainery: ☐ Smokehouse: ☐ Summer Kitchen: ☐ Silo: ☐ Windmill: ☐

Grain Bins: ☐ Pump House: ☐ Hog Houses: ☐ Chicken Coop: ☐ Outhouse: ☐ Mobile Homes: ☐

Sheds, 1-3: ☐ 3+: ☐ Metal Bldgs: ☐ Comments:



FRAME# 23 | Pres. Funct.: Rel Cottage | Same ? ☑

Residence: ☑ Outbuilding: ☐ Public: ☐ Commercial: ☐ Barn: ☐ Industrial: ☐ Structural: ☐ Religious: ☐

Deteriorated: ☐ Abandoned: ☐ Lrg ☐ Md ☑ Sml ☐

or: | Stories, 1: ☐ 1-½: ☑ 2: ☐ 2+: ☐

Frame: ☑ Masonry: ☐ Pole: ☐ Log: ☐ Other:

Clpbd: ☐ Weathrbd: ☑ Vert: ☐ Wd. Shngl: ☐ Brick: ☐
Stone: ☐ Block: ☐ Metal: ☐ Asbestos: ☐ Vinyl: ☐ Tar Ppr: ☐

Brick: ☐ Stone: ☐ Block: ☐ Poured or Stucco: ☐ Tile: ☐

Gable: ☑ Hipped: ☐ Flat: ☐ Mansard: ☐ Other:

Asphalt Shngl: ☑ Metal: ☐ Wood Shngl: ☐ Other:

Good: ☑ Fair: ☑ Attr: ☐ Vy Atld: ☐ Add., Major: ☐ Minor: ☐

1700-1799: ☐ 1800-1859: ☐ 1860-1910: ☐ 1910-1945: ☑

Bibliography and further notes on Reverse

Surveyed by: Date:

| BUILDING 2 | FRAME# | Pres. Funct.: | Same ? ☐ |
|---|---|---|---|
| Original Function | Residence: ☐ Outbuilding: ☐ Public: ☐ Commercial: ☐ Barn: ☐ Industrial: ☐ Structural: ☐ Religious: ☐ | | |
| Condition/use/size | Deteriorated: ☐ Abandoned: ☐ Lrg ☐ Md ☐ Sm ☐ | | |
| Building TYPE | or: | Stories, 1: ☐ 1-½: ☐ 2: ☐ 2+: ☐ | |
| Structure | Frame: ☐ Masonry: ☐ Pole: ☐ Log: ☐ Other: | | |
| Siding material | Clpbd: ☐ Weathrbd: ☐ Vert: ☐ Wd. Shngl: ☐ Brick: ☐ Stone: ☐ Block: ☐ Metal: ☐ Asbestos: ☐ Vinyl: ☐ Tar Ppr: ☐ | | |
| Foundation | Brick: ☐ Stone: ☐ Block: ☐ Poured or Stucco: ☐ Tile: ☐ | | |
| Roof | Gable: ☐ Hipped: ☐ Flat: ☐ Mansard: ☐ Other: | | |
| Roof Material | Asphalt Shngl: ☐ Metal: ☐ Wood Shngl: ☐ Other: | | |
| Integrity | Good: ☐ Fair: ☐ Attr: ☐ Vy Atld: ☐ Add., Major: ☐ Minor: ☐ | | |
| Period | 1700-1799: ☐ 1800-1859: ☐ 1860-1910: ☐ 1910-1945: ☐ | | |
| BUILDING 3 | or: | Note: | |
| BUILDING 4 | or: | Note: | |

IL 422-0465

## ILLINOIS RURAL SURVEY

County: McHenry | Site #: 3224 | Town:

¼: NE | Sec: 24 | TWP: 45N | Range: 8E

Street: 2711 Washington Park | Street View: ✓

Industrial/Commercial Complex w/3 or more Bldgs.: ☐

FARMSTEAD ☐

House: ☑ 2 Houses: ☐ 1 Major Barn: ☐ 2 Mjr Barns: ☐ 3 Mjr Barns: ☐ Corn Cribs, 1: ☐, 2: ☐, 3+: ☐

Garage: ☑ Mach. Shed: ☐ Grainery: ☐ Smokehouse: ☐ Summer Kitchen: ☐ Silo: ☐ Windmill: ☐

Grain Bins: ☐ Pump House: ☐ Hog Houses: ☐ Chicken Coop: ☐ Outhouse: ☐ Mobile Homes: ☐

Sheds, 1-3: ☑ 3+: ☐ Metal Bldgs: ☐ Comments:



FRAME# 22 | Pres. Funct.: Rel Cottage | Same ? ☐

Residence: ☑ Outbuilding: ☐ Public: ☐ Commercial: ☐ Barn: ☐ Industrial: ☐ Structural: ☐ Religious: ☐

Deteriorated: ☐ Abandoned: ☐ Lrg ☐ Md ☐ Sml ☑

or: | Stories, 1: ☑ 1-½: ☐ 2: ☐ 2+: ☐

Frame: ☑ Masonry: ☐ Pole: ☐ Log: ☐ Other:

Clpbd: ☐ Weathrbd: ☐ Vert: ☑ Wd. Shngl: ☐ Brick: ☐
Stone: ☐ Block: ☐ Metal: ☐ Asbestos: ☐ Vinyl: ☐ Tar Ppr: ☐

Brick: ☐ Stone: ☐ Block: ☐ Poured or Stucco: ☑ Tile: ☐

Gable: ☑ Hipped: ☐ Flat: ☐ Mansard: ☐ Other:

Asphalt Shngl: ☑ Metal: ☐ Wood Shngl: ☐ Other:

Good: ☐ Fair: ☐ Attr: ☐ Vy Atld: ☑ Add., Major: ☐ Minor: ☐

1700-1799: ☐ 1800-1859: ☐ 1860-1910: ☐ 1910-1945: ☑

Bibliography and further notes on Reverse

Surveyed by: Date:

| BUILDING 2 | FRAME# | Pres. Funct.: | Same ? ☐ |
|---|---|---|---|
| Original Function | Residence: ☐ Outbuilding: ☐ Public: ☐ Commercial: ☐ Barn: ☐ Industrial: ☐ Structural: ☐ Religious: ☐ | | |
| Condition/use/size | Deteriorated: ☐ Abandoned: ☐ Lrg ☐ Md ☐ Sm ☐ | | |
| Building TYPE | or: | Stories, 1: ☐ 1-½: ☐ 2: ☐ 2+: ☐ | |
| Structure | Frame: ☐ Masonry: ☐ Pole: ☐ Log: ☐ Other: | | |
| Siding material | Clpbd: ☐ Weathrbd: ☐ Vert: ☐ Wd. Shngl: ☐ Brick: ☐ Stone: ☐ Block: ☐ Metal: ☐ Asbestos: ☐ Vinyl: ☐ Tar Ppr: ☐ | | |
| Foundation | Brick: ☐ Stone: ☐ Block: ☐ Poured or Stucco: ☐ Tile: ☐ | | |
| Roof | Gable: ☐ Hipped: ☐ Flat: ☐ Mansard: ☐ Other: | | |
| Roof Material | Asphalt Shngl: ☐ Metal: ☐ Wood Shngl: ☐ Other: | | |
| Integrity | Good: ☐ Fair: ☐ Attr: ☐ Vy Atld: ☐ Add., Major: ☐ Minor: ☐ | | |
| Period | 1700-1799: ☐ 1800-1859: ☐ 1860-1910: ☐ 1910-1945: ☐ | | |
| BUILDING 3 | or: | Note: | |
| BUILDING 4 | or: | Note: | |

IL 422-0465

## ILLINOIS RURAL SURVEY

County: McHenry | Site #: 3226 | Town:

¼: NE | Sec: 24 | TWP: 45N | Range: 8E

Street: Washington Park | Street View: ☐

Industrial/Commercial Complex w/3 or more Bldgs.: ☐

FARMSTEAD ☐

House: ☐ 2 Houses: ☐ 1 Major Barn: ☐ 2 Mjr Barns: ☐ 3 Mjr Barns: ☐ Corn Cribs, 1: ☐, 2: ☐, 3+: ☐

Garage: ☐ Mach. Shed: ☐ Grainery: ☐ Smokehouse: ☐ Summer Kitchen: ☐ Silo: ☐ Windmill: ☐

Grain Bins: ☐ Pump House: ☐ Hog Houses: ☐ Chicken Coop: ☐ Outhouse: ☐ Mobile Homes: ☐

Sheds, 1-3: ☐ 3+: ☐ Metal Bldgs: ☐ Comments:



FRONT (additional photos on back)

| | | | |
|---|---|---|---|
| FRAME# 24 | Pres. Funct.: Outlot | Same ? ☐ | ■1 BUILDING 2■ FRAME# / Pres. Funct.: / Same ? ☐ |
| Residence: ☒ Outbuilding: ☐ Public: ☐ Commercial: ☐ Barn: ☐ Industrial: ☐ Structural: ☐ Religious: ☐ | | | Original Function: Residence: ☐ Outbuilding: ☐ Public: ☐ Commercial: ☐ Barn: ☐ Industrial: ☐ Structural: ☐ Religious: ☐ |
| Deteriorated: ☒ Abandoned: ☒ Lrg: ☐ Md: ☒ Sml: ☐ | | | Condition/usesize: Deteriorated: ☐ Abandoned: ☐ Lrg: ☐ Md: ☐ Sm: ☐ |
| 1 95 or: | Stories, 1: ☒ 1-½: ☐ 2: ☐ 2+: ☐ | | Building TYPE: or: / Stories, 1: ☐ 1-½: ☐ 2: ☐ 2+: ☐ |
| Frame: ☒ Masonry: ☐ Pole: ☐ Log: ☐ Other: | | | Structure: Frame: ☐ Masonry: ☐ Pole: ☐ Log: ☐ Other: |
| Clpbd: ☐ Weathrbd: ☒ Vert: ☐ Wd. Shngl: ☐ Brick: ☐ Stone: ☐ Block: ☐ Metal: ☐ Asbestos: ☐ Vinyl: ☐ Tar Ppr: ☐ | | | Siding material: Clpbd: ☐ Weathrbd: ☐ Vert: ☐ Wd. Shngl: ☐ Brick: ☐ Stone: ☐ Block: ☐ Metal: ☐ Asbestos: ☐ Vinyl: ☐ Tar Ppr: ☐ |
| Brick: ☐ Stone: ☐ Block: ☐ Poured or Stucco: ☐ Tile: ☐ ? | | | Foundation: Brick: ☐ Stone: ☐ Block: ☐ Poured or Stucco: ☐ Tile: ☐ |
| Gable: ☒ Hipped: ☐ Flat: ☐ Mansard: ☐ Other: | | | Roof: Gable: ☐ Hipped: ☐ Flat: ☐ Mansard: ☐ Other: |
| Asphalt Shngl: ☐ Metal: ☐ Wood Shngl: ☐ Other: Tar Paper | | | Roof Material: Asphalt Shngl: ☐ Metal: ☐ Wood Shngl: ☐ Other: |
| Good: ☒ Fair: ☐ Altr: ☐ Vy Alld: ☐ Add., Major: ☐ Minor: ☐ | | | Integrity: Good: ☐ Fair: ☐ Altr: ☐ Vy Alld: ☐ Add., Major: ☐ Minor: ☐ |
| 1700-1799: ☐ 1800-1859: ☐ 1860-1910: ☐ 1910-1945: ☒ | | | Period: 1700-1799: ☐ 1800-1859: ☐ 1860-1910: ☐ 1910-1945: ☐ |
| Bibliography and further notes on Reverse | | | BUILDING 3: or: Note: |
| Surveyed by: Date: | | | BUILDING 4: or: Note: |

IL 422-0445

## ILLINOIS RURAL SURVEY

County: McHenry | Site #: 3227 | Town:

¼: SE | Sec: 24 | TWP: 45N | Range: 8E

Street: CHAPEL HILL GOLF COURSE | Street View: ☐

Industrial/Commercial Complex w/3 or more Bldgs.: ☐

FARMSTEAD ☐

House: ☐ 2 Houses: ☐ 1 Major Barn: ☐ 2 Mjr Barns: ☐ 3 Mjr Barns: ☐ Corn Cribs, 1: ☐, 2: ☐, 3+: ☐

Garage: ☐ Mach. Shed: ☐ Grainery: ☐ Smokehouse: ☐ Summer Kitchen: ☐ Silo: ☐ Windmill: ☐

Grain Bins: ☐ Pump House: ☐ Hog Houses: ☐ Chicken Coop: ☐ Outhouse: ☐ Mobile Homes: ☐

Sheds, 1-3: ☐ 3+: ☐ Metal Bldgs: ☐ Comments:



FRONT (additional photos on back)

| | | | |
|---|---|---|---|
| FRAME# 25 | Pres. Funct.: VACANT COTTAGE | Same ? ☐ | ■1 BUILDING 2■ FRAME# / Pres. Funct.: / Same ? ☐ |
| Residence: ☒ Outbuilding: ☐ Public: ☐ Commercial: ☐ Barn: ☐ Industrial: ☐ Structural: ☐ Religious: ☐ | | | Original Function: Residence: ☐ Outbuilding: ☐ Public: ☐ Commercial: ☐ Barn: ☐ Industrial: ☐ Structural: ☐ Religious: ☐ |
| Deteriorated: ☐ Abandoned: ☐ Lrg: ☐ Md: ☒ Sml: ☐ | | | Condition/usesize: Deteriorated: ☐ Abandoned: ☐ Lrg: ☐ Md: ☐ Sm: ☐ |
| 1 1 1 1 or: | Stories, 1: ☒ 1-½: ☐ 2: ☐ 2+: ☐ | | Building TYPE: or: / Stories, 1: ☐ 1-½: ☐ 2: ☐ 2+: ☐ |
| Frame: ☐ Masonry: ☐ Pole: ☐ Log: ☐ Other: | | | Structure: Frame: ☐ Masonry: ☐ Pole: ☐ Log: ☐ Other: |
| Clpbd: ☐ Weathrbd: ☐ Vert: ☐ Wd. Shngl: ☐ Brick: ☐ Stone: ☐ Block: ☐ Metal: ☐ Asbestos: ☒ Vinyl: ☐ Tar Ppr: ☐ | | | Siding material: Clpbd: ☐ Weathrbd: ☐ Vert: ☐ Wd. Shngl: ☐ Brick: ☐ Stone: ☐ Block: ☐ Metal: ☐ Asbestos: ☐ Vinyl: ☐ Tar Ppr: ☐ |
| Brick: ☐ Stone: ☐ Block: ☐ Poured or Stucco: ☐ Tile: ☐ ? | | | Foundation: Brick: ☐ Stone: ☐ Block: ☐ Poured or Stucco: ☐ Tile: ☐ |
| Gable: ☒ Hipped: ☐ Flat: ☐ Mansard: ☐ Other: | | | Roof: Gable: ☐ Hipped: ☐ Flat: ☐ Mansard: ☐ Other: |
| Asphalt Shngl: ☒ Metal: ☐ Wood Shngl: ☐ Other: | | | Roof Material: Asphalt Shngl: ☐ Metal: ☐ Wood Shngl: ☐ Other: |
| Good: ☐ Fair: ☒ Altr: ☐ Vy Alld: ☐ Add., Major: ☐ Minor: ☐ | | | Integrity: Good: ☐ Fair: ☐ Altr: ☐ Vy Alld: ☐ Add., Major: ☐ Minor: ☐ |
| 1700-1799: ☐ 1800-1859: ☐ 1860-1910: ☐ 1910-1945: ☒ | | | Period: 1700-1799: ☐ 1800-1859: ☐ 1860-1910: ☐ 1910-1945: ☐ |
| Bibliography and further notes on Reverse | | | BUILDING 3: or: Note |
| Surveyed by: Date: | | | BUILDING 4: or: Note: |

IL 422-0445

## ILLINOIS RURAL SURVEY

County: McHenry | Site #: 3228 | Town:
¼: SE | Sec: 24 | TWP: 45N | Range: 8E
Street: ~~Valley Rd~~ 2401 N. Club | Street View: X
Industrial/Commercial Complex w/3 or more Bldgs.: ☐



FARMSTEAD ☐
House: X 2 Houses: ☐ 1 Major Barn: ☐ 2 Mjr Barns: ☐ 3 Mjr Barns: ☐ Corn Cribs, 1: ☐, 2: ☐, 3+: ☐
Garage: X Mach. Shed: ☐ Grainery: ☐ Smokehouse: ☐ Summer Kitchen: ☐ Silo: ☐ Windmill: ☐
Grain Bins: ☐ Pump House: ☐ Hog Houses: ☐ Chicken Coop: ☐ Outhouse: ☐ Mobile Homes: ☐
Sheds, 1-3: ☐ 3+: ☐ Metal Bldgs: ☐ Comments:

FRAME# 26 | Pres. Funct.: Vacant Cottage | Same ? ☐
Residence: X Outbuilding: ☐ Public: ☐ Commercial: ☐ Barn: ☐ Industrial: ☐ Structural: ☐ Religious: ☐
Deteriorated: ☐ Abandoned: ☐ Lrg: ☐ Md: X Sml: ☐
or: Cape Cod | Stories: 1: ☐ 1-½: ☐ 2: X 2+: ☐
Frame: X Masonry: ☐ Pole: ☐ Log: ☐ Other:
Clpbd: X Weathrbd: ☐ Vert: ☐ Wd. Shngl: ☐ Brick: ☐
Stone: ☐ Block: ☐ Metal: ☐ Asbestos: ☐ Vinyl: ☐ Tar Ppr: ☐
Brick: ☐ Stone: ☐ Block: ☐ Poured or Stucco: X Tile: ☐
Gable: X Hipped: ☐ Flat: ☐ Mansard: ☐ Other:
Asphalt Shngl: X Metal: ☐ Wood Shngl: ☐ Other:
Good: X Fair: ☐ Alt: ☐ Vy Alt: ☐ Add., Major: ☐ Minor: ☐
1700-1799: ☐ 1800-1859: ☐ 1860-1910: ☐ 1910-1945: X

Bibliography and further notes on Reverse

Surveyed by: Date:

| #1 BUILDING 2# | FRAME# | Pres. Funct.: | Same ? ☐ |
|---|---|---|---|
| Original Function | Residence: ☐ Outbuilding: ☐ Public: ☐ Commercial: ☐ Barn: ☐ Industrial: ☐ Structural: ☐ Religious: ☐ | | |
| Condition/use/size | Deteriorated: ☐ Abandoned: ☐ Lrg: ☐ Md: ☐ Sm: ☐ | | |
| Building TYPE | or: | Stories: 1: ☐ 1-½: ☐ 2: ☐ 2+: ☐ | |
| Structure | Frame: ☐ Masonry: ☐ Pole: ☐ Log: ☐ Other: | | |
| Siding material | Clpbd: ☐ Weathrbd: ☐ Vert: ☐ Wd. Shngl: ☐ Brick: ☐ Stone: ☐ Block: ☐ Metal: ☐ Asbestos: ☐ Vinyl: ☐ Tar Ppr: ☐ | | |
| Foundation | Brick: ☐ Stone: ☐ Block: ☐ Poured or Stucco: ☐ Tile: ☐ | | |
| Roof | Gable: ☐ Hipped: ☐ Flat: ☐ Mansard: ☐ Other: | | |
| Roof Material | Asphalt Shngl: ☐ Metal: ☐ Wood Shngl: ☐ Other: | | |
| Integrity | Good: ☐ Fair: ☐ Alt: ☐ Vy Alt: ☐ Add., Major: ☐ Minor: ☐ | | |
| Period | 1700-1799: ☐ 1800-1859: ☐ 1860-1910: ☐ 1910-1945: ☐ | | |
| BUILDING 3 | or: | Note: | |
| BUILDING 4 | or: | Note: | |

R. 422-0465

## ILLINOIS RURAL SURVEY

County: McHenry | Site #: 3229 | Town:
¼: SE | Sec: 24 | TWP: 45N | Range: 8E
Street: 2405 N. Club | Street View: X
Industrial/Commercial Complex w/3 or more Bldgs.: ☐



FARMSTEAD ☐
House: X 2 Houses: ☐ 1 Major Barn: ☐ 2 Mjr Barns: ☐ 3 Mjr Barns: ☐ Corn Cribs, 1: ☐, 2: ☐, 3+: ☐
Garage: X Mach. Shed: ☐ Grainery: ☐ Smokehouse: ☐ Summer Kitchen: ☐ Silo: ☐ Windmill: ☐
Grain Bins: ☐ Pump House: ☐ Hog Houses: ☐ Chicken Coop: ☐ Outhouse: ☐ Mobile Homes: ☐
Sheds, 1-3: ☐ 3+: ☐ Metal Bldgs: ☐ Comments:

FRAME# 27 | Pres. Funct.: Res. | Same ? ☐
Residence: X Outbuilding: ☐ Public: ☐ Commercial: ☐ Barn: ☐ Industrial: ☐ Structural: ☐ Religious: ☐
Deteriorated: ☐ Abandoned: ☐ Lrg: ☐ Md: X Sml: ☐
1 10 8 or: | Stories: 1: ☐ 1-½: X 2: ☐ 2+: ☐
Frame: X Masonry: ☐ Pole: ☐ Log: ☐ Other:
Clpbd: X Weathrbd: ☐ Vert: ☐ Wd. Shngl: ☐ Brick: ☐
Stone: ☐ Block: ☐ Metal: ☐ Asbestos: ☐ Vinyl: ☐ Tar Ppr: ☐
Brick: ☐ Stone: ☐ Block: ☐ Poured or Stucco: ☐ Tile: ☐ NOT VISIBLE
Gable: X Hipped: ☐ Flat: ☐ Mansard: ☐ Other:
Asphalt Shngl: X Metal: ☐ Wood Shngl: ☐ Other:
Good: X Fair: ☐ Alt: ☐ Vy Alt: ☐ Add., Major: ☐ Minor: ☐
1700-1799: ☐ 1800-1859: ☐ 1860-1910: ☐ 1910-1945: X

Bibliography and further notes on Reverse

Surveyed by: Date:

| #1 BUILDING 2# | FRAME# | Pres. Funct.: | Same ? ☐ |
|---|---|---|---|
| Original Function | Residence: ☐ Outbuilding: ☐ Public: ☐ Commercial: ☐ Barn: ☐ Industrial: ☐ Structural: ☐ Religious: ☐ | | |
| Condition/use/size | Deteriorated: ☐ Abandoned: ☐ Lrg: ☐ Md: ☐ Sm: ☐ | | |
| Building TYPE | or: | Stories: 1: ☐ 1-½: ☐ 2: ☐ 2+: ☐ | |
| Structure | Frame: ☐ Masonry: ☐ Pole: ☐ Log: ☐ Other: | | |
| Siding material | Clpbd: ☐ Weathrbd: ☐ Vert: ☐ Wd. Shngl: ☐ Brick: ☐ Stone: ☐ Block: ☐ Metal: ☐ Asbestos: ☐ Vinyl: ☐ Tar Ppr: ☐ | | |
| Foundation | Brick: ☐ Stone: ☐ Block: ☐ Poured or Stucco: ☐ Tile: ☐ | | |
| Roof | Gable: ☐ Hipped: ☐ Flat: ☐ Mansard: ☐ Other: | | |
| Roof Material | Asphalt Shngl: ☐ Metal: ☐ Wood Shngl: ☐ Other: | | |
| Integrity | Good: ☐ Fair: ☐ Alt: ☐ Vy Alt: ☐ Add., Major: ☐ Minor: ☐ | | |
| Period | 1700-1799: ☐ 1800-1859: ☐ 1860-1910: ☐ 1910-1945: ☐ | | |
| BUILDING 3 | or: | Note: | |
| BUILDING 4 | or: | Note: | |

7-0465

## ILLINOIS RURAL SURVEY

County: McHenry | Site #: 3231 | Town:
¼: SE | Sec: 24 | TWP: 45N | Range: 8E
Street: 2413 N. Club | Street View: ☐

Industrial/Commercial Complex w/3 or more Bldgs.: ☐



FARMSTEAD ☐

House: ☒ 2 Houses: ☐ 1 Major Barn: ☐ 2 Mjr Barns: ☐ 3 Mjr Barns: ☐ Corn Cribs, 1: ☐, 2: ☐, 3+: ☐
Garage: ☒ Mech. Shed: ☐ Grainery: ☐ Smokehouse: ☐ Summer Kitchen: ☐ Silo: ☐ Windmill: ☐
Grain Bins: ☐ Pump House: ☐ Hog Houses: ☐ Chicken Coop: ☐ Outhouse: ☐ Mobile Homes: ☐
Sheds, 1-3: ☐ 3+: ☐ Metal Bldgs: ☐ Comments:

FRAME# 29 | Pres. Funct.: Res. | Same? ☒

Residence: ☒ Outbuilding: ☐ Public: ☐ Commercial: ☐ Barn: ☐ Industrial: ☐ Structural: ☐ Religious: ☐
Deteriorated: ☐ Abandoned: ☐ Lrg: ☐ Md: ☒ Sml: ☐
1 1 1 1 or: | Stories: 1: ☒ 1-½: ☐ 2: ☐ 2+: ☐
Frame: ☒ Masonry: ☐ Pole: ☐ Log: ☐ Other:
Clpbd: ☐ Weathrbd: ☒ Vert: ☐ Wd. Shngl: ☐ Brick: ☐
Stone: ☐ Block: ☐ Metal: ☐ Asbstos: ☐ Vinyl: ☐ Tar Ppr: ☐
Brick: ☐ Stone: ☐ Block: ☐ Poured or Stucco: ☐ Tile: ☐
Gable: ☒ Hipped: ☐ Flat: ☐ Mansard: ☐ Other:
Asphalt Shngl: ☒ Metal: ☐ Wood Shngl: ☐ Other:
Good: ☐ Fair: ☒ Altr: ☐ Vy Altd: ☐ Add., Major: ☐ Minor: ☐
1700-1799: ☐ 1800-1859: ☐ 1860-1910: ☐ 1910-1945: ☒

Bibliography and further notes on Reverse

Surveyed by: Date:

| ■1 BUILDING 2■ | FRAME# | Pres. Funct.: Same? ☐ |
|---|---|---|
| Original Function | Residence: ☐ Outbuilding: ☐ Public: ☐ Commercial: ☐ Barn: ☐ Industrial: ☐ Structural: ☐ Religious: ☐ | |
| Condition/use/size | Deteriorated: ☐ Abandoned: ☐ Lrg: ☐ Md: ☐ Sm: ☐ | |
| Building TYPE | or: | Stories: 1: ☐ 1-½: ☐ 2: ☐ 2+: ☐ |
| Structure | Frame: ☐ Masonry: ☐ Pole: ☐ Log: ☐ Other: | |
| Siding material | Clpbd: ☐ Weathrbd: ☐ Vert: ☐ Wd. Shngl: ☐ Brick: ☐ Stone: ☐ Block: ☐ Metal: ☐ Asbstos: ☐ Vinyl: ☐ Tar Ppr: ☐ | |
| Foundation | Brick: ☐ Stone: ☐ Block: ☐ Poured or Stucco: ☐ Tile: ☐ | |
| Roof | Gable: ☐ Hipped: ☐ Flat: ☐ Mansard: ☐ Other: | |
| Roof Material | Asphalt Shngl: ☐ Metal: ☐ Wood Shngl: ☐ Other: | |
| Integrity | Good: ☐ Fair: ☐ Altr: ☐ Vy Altd: ☐ Add., Major: ☐ Minor: ☐ | |
| Period | 1700-1799: ☐ 1800-1859: ☐ 1860-1910: ☐ 1910-1945: ☐ | |
| BUILDING 3 | or: | Note: |
| BUILDING 4 | or: | Note: |

IL 422-0465

## ILLINOIS RURAL SURVEY

County: McHenry | Site #: 3230 | Town:
¼: SE | Sec: 24 | TWP: 45N | Range: 8E
Street: 2409 N. Club | Street View: ☐

Industrial/Commercial Complex w/3 or more Bldgs.: ☐



FARMSTEAD ☐

House: ☒ 2 Houses: ☐ 1 Major Barn: ☐ 2 Mjr Barns: ☐ 3 Mjr Barns: ☐ Corn Cribs, 1: ☐, 2: ☐, 3+: ☐
Garage: ☒ Mech. Shed: ☐ Grainery: ☐ Smokehouse: ☐ Summer Kitchen: ☐ Silo: ☐ Windmill: ☐
Grain Bins: ☐ Pump House: ☐ Hog Houses: ☐ Chicken Coop: ☐ Outhouse: ☐ Mobile Homes: ☐
Sheds, 1-3: ☐ 3+: ☐ Metal Bldgs: ☐ Comments:

FRAME# 28 | Pres. Funct.: Res | Same? ☐

Residence: ☒ Outbuilding: ☐ Public: ☐ Commercial: ☐ Barn: ☐ Industrial: ☐ Structural: ☐ Religious: ☐
Deteriorated: ☐ Abandoned: ☐ Lrg: ☐ Md: ☒ Sml: ☐
1 1 1 0 0 1 6 | Stories: 1: ☐ 1-½: ☐ 2: ☒ 2+: ☐ now
Frame: ☐ Masonry: ☐ Pole: ☐ Log: ☐ Other:
Clpbd: ☒ Weathrbd: ☐ Vert: ☐ Wd. Shngl: ☐ Brick: ☐
Stone: ☐ Block: ☐ Metal: ☐ Asbstos: ☐ Vinyl: ☐ Tar Ppr: ☐
Brick: ☐ Stone: ☐ Block: ☐ Poured or Stucco: ☐ Tile: ☐
Gable: ☒ Hipped: ☒ Flat: ☐ Mansard: ☐ Other:
Asphalt Shngl: ☒ Metal: ☐ Wood Shngl: ☐ Other:
Good: ☐ Fair: ☐ Altr: ☐ Vy Altd: ☒ Add., Major: ☒ Minor: ☐
1700-1799: ☐ 1800-1859: ☐ 1860-1910: ☐ 1910-1945: ☒

Bibliography and further notes on Reverse

Surveyed by: Date:

| ■1 BUILDING 2■ | | |
|---|---|---|
| Original Function | Residence: ☐ Outbuilding: ☐ Public: ☐ Commercial: ☐ Barn: ☐ Industrial: ☐ Structural: ☐ Religious: ☐ | |
| Condition/use/size | Deteriorated: ☐ Abandoned: ☐ Lrg: ☐ Md: ☐ Sm: ☐ | |
| Building TYPE | or: | Stories: 1: ☐ 1-½: ☐ 2: ☐ 2+: ☐ |
| Structure | Frame: ☐ Masonry: ☐ Pole: ☐ Log: ☐ Other: | |
| Siding material | Clpbd: ☐ Weathrbd: ☐ Vert: ☐ Wd. Shngl: ☐ Brick: ☐ Stone: ☐ Block: ☐ Metal: ☐ Asbstos: ☐ Vinyl: ☐ Tar Ppr: ☐ | |
| Foundation | Brick: ☐ Stone: ☐ Block: ☐ Poured or Stucco: ☐ Tile: ☐ | |
| Roof | Gable: ☐ Hipped: ☐ Flat: ☐ Mansard: ☐ Other: | |
| Roof Material | Asphalt Shngl: ☐ Metal: ☐ Wood Shngl: ☐ Other: | |
| Integrity | Good: ☐ Fair: ☐ Altr: ☐ Vy Altd: ☐ Add., Major: ☐ Minor: ☐ | |
| Period | 1700-1799: ☐ 1800-1859: ☐ 1860-1910: ☐ 1910-1945: ☐ | |
| BUILDING 3 | or: | Note: |
| BUILDING 4 | or: | Note: |

IL 422-0465

## ILLINOIS RURAL SURVEY

County: McHenry | Site #: 3233 | Town:
¼: SE | Sec: 24 | TWP: 45N | Range: 8E
Street: 2508 N. Club Villa | Street View: ✓

Industrial/Commercial Complex w/3 or more Bldgs.: ☐

FARMSTEAD ☐

House: ✓ 2 Houses: ☐ 1 Major Barn: ☐ 2 Mjr Barns: ☐ 3 Mjr Barns: ☐ Corn Cribs, 1: ☐, 2: ☐, 3+: ☐
Garage: ☐ Mach. Shed: ☐ Grainery: ☐ Smokehouse: ☐ Summer Kitchen: ☐ Silo: ☐ Windmill: ☐
Grain Bins: ☐ Pump House: ☐ Hog Houses: ☐ Chicken Coop: ☐ Outhouse: ☐ Mobile Homes: ☐
Sheds, 1-3: ☐ 3+: ☐ Metal Bldgs: ☐ Comments:



| | | | |
|---|---|---|---|
| FRAME# 31 | Pres. Funct.: Res | Same ? ☐ | #1 BUILDING 2# |
| Residence: ✓ Outbuilding: ☐ Public: ☐ Commercial: ☐ Barn: ☐ Industrial: ☐ Structural: ☐ Religious: ☐ | | | Original Function |
| Deteriorated: ☐ Abandoned: ☐ Lrg ☐ Md ☐ Sml ✓ | | | Condition/use/size |
| 1 0 1 ✓ Gable Front | Stories, 1: ☐ 1-½: ☐ 2: ✓ 2+: ☐ | | Building TYPE |
| Frame: ✓ Masonry: ☐ Pole: ☐ Log: ☐ Other: | | | Structure |
| Clpbd: ✓ Weathrbd: ☐ Vert: ☐ Wd. Shngl: ☐ Brick: ☐ Stone: ☐ Block: ☐ Metal: ☐ Asbestos: ☐ Vinyl: ☐ Tar Ppr: ☐ | | | Siding material |
| Brick: ☐ Stone: ☐ Block: ☐ Poured or Stucco: ☐ Tile: ☐ | | | Foundation |
| Gable: ✓ Hipped: ☐ Flat: ☐ Mansard: ☐ Other: | | | Roof |
| Asphalt Shngl: ✓ Metal: ☐ Wood Shngl: ☐ Other: | | | Roof Material |
| Good: ☐ Fair: ✓ Altr: ✓ Vy Altd: ☐ Add., Major: ✓ Minor: ☐ | | | Integrity |
| 1700-1799: ☐ 1800-1859: ☐ 1860-1910: ✓ 1910-1945: ✓ | | | Period |
| Bibliography and further notes on Reverse | | | BUILDING 3 |
| Surveyed by: Date: | | | BUILDING 4 |

FRAME# | Pres. Funct.: | Same ? ☐
Residence: ☐ Outbuilding: ☐ Public: ☐ Commercial: ☐ Barn: ☐ Industrial: ☐ Structural: ☐ Religious: ☐
Deteriorated: ☐ Abandoned: ☐ Lrg ☐ Md ☐ Sml ☐
or: | Stories, 1: ☐ 1-½: ☐ 2: ☐ 2+: ☐
Frame: ☐ Masonry: ☐ Pole: ☐ Log: ☐ Other:
Clpbd: ☐ Weathrbd: ☐ Vert: ☐ Wd. Shngl: ☐ Brick: ☐ Stone: ☐ Block: ☐ Metal: ☐ Asbestos: ☐ Vinyl: ☐ Tar Ppr: ☐
Brick: ☐ Stone: ☐ Block: ☐ Poured or Stucco: ☐ Tile: ☐
Gable: ☐ Hipped: ☐ Flat: ☐ Mansard: ☐ Other:
Asphalt Shngl: ☐ Metal: ☐ Wood Shngl: ☐ Other:
Good: ☐ Fair: ☐ Altr: ☐ Vy Altd: ☐ Add., Major: ☐ Minor: ☐
1700-1799: ☐ 1800-1859: ☐ 1860-1910: ☐ 1910-1945: ☐
BUILDING 3 | or: | Note:
BUILDING 4 | or: | Note:

IL 422-0445

## ILLINOIS RURAL SURVEY

County: McHenry | Site #: 3232 | Town:
¼: SE | Sec: 24 | TWP: 45N | Range: 8E
Street: 2415 N. Club | Street View: ✓

Industrial/Commercial Complex w/3 or more Bldgs.: ☐

FARMSTEAD ☐

House: ✓ 2 Houses: ☐ 1 Major Barn: ☐ 2 Mjr Barns: ☐ 3 Mjr Barns: ☐ Corn Cribs, 1: ☐, 2: ☐, 3+: ☐
Garage: ☐ Mach. Shed: ☐ Grainery: ☐ Smokehouse: ☐ Summer Kitchen: ☐ Silo: ☐ Windmill: ☐
Grain Bins: ☐ Pump House: ☐ Hog Houses: ☐ Chicken Coop: ☐ Outhouse: ☐ Mobile Homes: ☐
Sheds, 1-3: ✓ 3+: ☐ Metal Bldgs: ☐ Comments:



| | | | |
|---|---|---|---|
| FRAME# 30 | Pres. Funct.: Res. | Same ✓ | #1 BUILDING 2# |
| Residence: ✓ Outbuilding: ☐ Public: ☐ Commercial: ☐ Barn: ☐ Industrial: ☐ Structural: ☐ Religious: ☐ | | | Original Function |
| Deteriorated: ☐ Abandoned: ☐ Lrg ✓ Md ☐ Sml ☐ | | | Condition/use/size |
| 1 0 4 or: | Stories, 1: ☐ 1-½: ☐ 2: ☐ 2+: ☐ | | Building TYPE |
| Frame: ☐ Masonry: ☐ Pole: ☐ Log: ☐ Other: | | | Structure |
| Clpbd: ☐ Weathrbd: ☐ Vert: ☐ Wd. Shngl: ☐ Brick: ☐ Stone: ☐ Block: ☐ Metal: ✓ Asbestos: ☐ Vinyl: ☐ Tar Ppr: ☐ | | | Siding material |
| Brick: ☐ Stone: ☐ Block: ☐ Poured or Stucco: ☐ Tile: ☐ | | | Foundation |
| Gable: ☐ Hipped: ✓ Flat: ☐ Mansard: ☐ Other: | | | Roof |
| Asphalt Shngl: ✓ Metal: ☐ Wood Shngl: ☐ Other: | | | Roof Material |
| Good: ✓ Fair: ☐ Altr: ☐ Vy Altd: ☐ Add., Major: ☐ Minor: ✓ | | | Integrity |
| 1700-1799: ☐ 1800-1859: ☐ 1860-1910: ☐ 1910-1945: ✓ | | | Period |
| Bibliography and further notes on Reverse | | | BUILDING 3 |
| Surveyed by: Date: | | | BUILDING 4 |

FRAME# | Pres. Funct.: | Same ? ☐
Residence: ☐ Outbuilding: ☐ Public: ☐ Commercial: ☐ Barn: ☐ Industrial: ☐ Structural: ☐ Religious: ☐
Deteriorated: ☐ Abandoned: ☐ Lrg ☐ Md ☐ Sml ☐
or: | Stories, 1: ☐ 1-½: ☐ 2: ☐ 2+: ☐
Frame: ☐ Masonry: ☐ Pole: ☐ Log: ☐ Other:
Clpbd: ☐ Weathrbd: ☐ Vert: ☐ Wd. Shngl: ☐ Brick: ☐ Stone: ☐ Block: ☐ Metal: ☐ Asbestos: ☐ Vinyl: ☐ Tar Ppr: ☐
Brick: ☐ Stone: ☐ Block: ☐ Poured or Stucco: ☐ Tile: ☐
Gable: ☐ Hipped: ☐ Flat: ☐ Mansard: ☐ Other:
Asphalt Shngl: ☐ Metal: ☐ Wood Shngl: ☐ Other:
Good: ☐ Fair: ☐ Altr: ☐ Vy Altd: ☐ Add., Major: ☐ Minor: ☐
1700-1799: ☐ 1800-1859: ☐ 1860-1910: ☐ 1910-1945: ☐
BUILDING 3 | or: | Note:
BUILDING 4 | or: | Note:

IL 422-0445

## ILLINOIS RURAL SURVEY

| | | | |
|---|---|---|---|
| County: McHenry | Site #: 3235 | Town: | |
| Qr: SE | Sec: 24 | TWP: 45N | Range: 8E |
| Street: 2517 N. Ayla Ct | | Street View: ✓ | |

Industrial/Commercial Complex w/3 or more Bldgs.: ☐

FARMSTEAD ☐

House: ☒ 2 Houses: ☐ 1 Major Barn: ☐ 2 Mj Barns: ☐ 3 Mj Barns: ☐ Corn Cribs, 1: ☐, 2: ☐, 3+: ☐

Garage: ☒ Mach. Shed: ☐ Grainery: ☐ Smokehouse: ☐ Summer Kitchen: ☐ Silo: ☐ Windmill: ☐

Grain Bins: ☐ Pump House: ☐ Hog Houses: ☐ Chicken Coop: ☐ Outhouse: ☐ Mobile Homes: ☐

Sheds, 1-3: ☐ 3+: ☐ Metal Bldgs: ☐ Comments: SEE ALSO PR 35

| | | | |
|---|---|---|---|
| FRAME# 32 | Pres. Funct.: Res | Same ? ☐ | #1 BUILDING 2# |
| Residence: ☒ | Outbuilding: ☐ Public: ☐ Commercial: ☐ Barn: ☐ Industrial: ☐ Structural: ☐ Religious: ☐ | | Original Function |
| Deteriorated: ☐ | Abandoned: ☐ Lrg ☐ Md ☒ Sml ☐ | | Condition/usa/size |
| 1 1 0 1 | or: Stories, 1: ☐ 1-½: ☐ 2: ☒ 2+: ☐ | | Building TYPE |
| Frame: ☒ | Masonry: ☐ Pole: ☐ Log: ☐ Other: | | Structure |
| Clpbd: ☒ | Weathrbd: ☐ Vert: ☐ Wd. Shngl: ☐ Brick: ☐ Stone: ☐ Block: ☐ Metal: ☐ Asbstos: ☐ Vinyl: ☐ Tar Ppr: ☐ | | Siding material |
| Brick: ☐ | Stone: ☐ Block: ☐ Poured or Stucco: ☐ Tile: ☐ | | Foundation |
| Gable: ☒ | Hipped: ☒ Flat: ☐ Mansard: ☐ Other: | | Roof |
| Asphalt Shngl: ☒ | Metal: ☐ Wood Shngl: ☐ Other: | | Roof Material |
| Good: ☐ | Fair: ☐ Altr: ☒ Vy Altd: ☐ Add., Major: ☒ Minor: ☐ | | Integrity |
| 1700-1799: ☐ | 1800-1859: ☐ 1860-1910: ☐ 1910-1945: ☐ | | Period |
| Bibliography and further notes on Reverse | | | BUILDING 3 |
| Surveyed by: | Date: | | BUILDING 4 |

FRAME# | Pres. Funct.: | Same ? ☐

Original Function: Residence: ☐ Outbuilding: ☐ Public: ☐ Commercial: ☐ Barn: ☐ Industrial: ☐ Structural: ☐ Religious: ☐

Condition/usa/size: Deteriorated: ☐ Abandoned: ☐ Lrg ☐ Md ☐ Sm ☐

Building TYPE: or: Stories, 1: ☐ 1-½: ☐ 2: ☐ 2+: ☐

Structure: Frame: ☐ Masonry: ☐ Pole: ☐ Log: ☐ Other:

Siding material: Clpbd: ☐ Weathrbd: ☐ Vert: ☐ Wd. Shngl: ☐ Brick: ☐ Stone: ☐ Block: ☐ Metal: ☐ Asbstos: ☐ Vinyl: ☐ Tar Ppr: ☐

Foundation: Brick: ☐ Stone: ☐ Block: ☐ Poured or Stucco: ☐ Tile: ☐

Roof: Gable: ☐ Hipped: ☐ Flat: ☐ Mansard: ☐ Other:

Roof Material: Asphalt Shngl: ☐ Metal: ☐ Wood Shngl: ☐ Other:

Integrity: Good: ☐ Fair: ☐ Altr: ☐ Vy Altd: ☐ Add., Major: ☐ Minor: ☐

Period: 1700-1799: ☐ 1800-1859: ☐ 1860-1910: ☐ 1910-1945: ☐

BUILDING 3: or: Note:

BUILDING 4: or: Note:

IL 422-0465

## ILLINOIS RURAL SURVEY

| | | | |
|---|---|---|---|
| County: McHenry | Site #: 3234 | Town: | |
| Qr: SE | Sec: 24 | TWP: 45N | Range: 8E |
| Street: 2510 N. Ayla Ct Rd | | Street View: ✓ | |

Industrial/Commercial Complex w/3 or more Bldgs.: ☐



FARMSTEAD ☐

House: ☐ 2 Houses: ☐ 1 Major Barn: ☐ 2 Mj Barns: ☐ 3 Mj Barns: ☐ Corn Cribs, 1: ☐, 2: ☐, 3+: ☐

Garage: ☐ Mach. Shed: ☐ Grainery: ☐ Smokehouse: ☐ Summer Kitchen: ☐ Silo: ☐ Windmill: ☐

Grain Bins: ☐ Pump House: ☐ Hog Houses: ☐ Chicken Coop: ☐ Outhouse: ☐ Mobile Homes: ☐

Sheds, 1-3: ☐ 3+: ☐ Metal Bldgs: ☐ Comments: SEE ALSO PR. 35

| | | | |
|---|---|---|---|
| FRAME# 32 | Pres. Funct.: Res | Same ? ☐ | #1 BUILDING 2# |
| Residence: ☒ | Outbuilding: ☐ Public: ☐ Commercial: ☐ Barn: ☐ Industrial: ☐ Structural: ☐ Religious: ☐ | | Original Function |
| Deteriorated: ☐ | Abandoned: ☐ Lrg ☐ Md ☒ Sml ☐ | | Condition/usa/size |
| 1 1 0 1 | or: Stories, 1: ☐ 1-½: ☐ 2: ☒ 2+: ☐ | | Building TYPE |
| Frame: ☒ | Masonry: ☐ Pole: ☐ Log: ☐ Other: | | Structure |
| Clpbd: ☐ | Weathrbd: ☐ Vert: ☐ Wd. Shngl: ☐ Brick: ☐ Stone: ☐ Block: ☐ Metal: ☐ Asbstos: ☐ Vinyl: ☐ Tar Ppr: ☐ | | Siding material |
| Brick: ☐ | Stone: ☐ Block: ☐ Poured or Stucco: ☐ Tile: ☐ | | Foundation |
| Gable: ☒ | Hipped: ☐ Flat: ☐ Mansard: ☐ Other: | | Roof |
| Asphalt Shngl: ☒ | Metal: ☐ Wood Shngl: ☐ Other: | | Roof Material |
| Good: ☒ | Fair: ☐ Altr: ☐ Vy Altd: ☐ Add., Major: ☐ Minor: ☒ | | Integrity |
| 1700-1799: ☐ | 1800-1859: ☐ 1860-1910: ☒ 1910-1945: ☒ Unusual Siding | | Period |
| Bibliography and further notes on Reverse | | | BUILDING 3 |
| Surveyed by: | Date: | | BUILDING 4 |

FRAME# | Pres. Funct.: | Same ? ☐

Original Function: Residence: ☐ Outbuilding: ☐ Public: ☐ Commercial: ☐ Barn: ☐ Industrial: ☐ Structural: ☐ Religious: ☐

Condition/usa/size: Deteriorated: ☐ Abandoned: ☐ Lrg ☐ Md ☐ Sm ☐

Building TYPE: or: Stories, 1: ☐ 1-½: ☐ 2: ☐ 2+: ☐

Structure: Frame: ☐ Masonry: ☐ Pole: ☐ Log: ☐ Other:

Siding material: Clpbd: ☐ Weathrbd: ☐ Vert: ☐ Wd. Shngl: ☐ Brick: ☐ Stone: ☐ Block: ☐ Metal: ☐ Asbstos: ☐ Vinyl: ☐ Tar Ppr: ☐

Foundation: Brick: ☐ Stone: ☐ Block: ☐ Poured or Stucco: ☐ Tile: ☐

Roof: Gable: ☐ Hipped: ☐ Flat: ☐ Mansard: ☐ Other:

Roof Material: Asphalt Shngl: ☐ Metal: ☐ Wood Shngl: ☐ Other:

Integrity: Good: ☐ Fair: ☐ Altr: ☐ Vy Altd: ☐ Add., Major: ☐ Minor: ☐

Period: 1700-1799: ☐ 1800-1859: ☐ 1860-1910: ☐ 1910-1945: ☐

BUILDING 3: or: Note:

BUILDING 4: or: Note:

IL 422-0465

Same siding at 3235, Roof altered, different additions

## ILLINOIS RURAL SURVEY

| | | | |
|---|---|---|---|
| County: McHenry | Site #: 3231 | Town: | |
| ¼: SE | Sec: 24 | TWP: 45N | Range: 8E |
| Street: 2509 N. Villa | | Street View: X | |

Industrial/Commercial Complex w/3 or more Bldgs.: ☐

House: X attached garage 2 Houses: ☐ 1 Major Barn: ☐ 2 Mjr Barns: ☐ 3 Mjr Barns: ☐ Corn Cribs, 1: ☐, 2: ☐, 3+: ☐ FARMSTEAD ☐

Garage: ☐ Mach. Shed ☐ Grainery: ☐ Smokehouse: ☐ Summer Kitchen: ☐ Silo: ☐ Windmill ☐

Grain Bins: ☐ Pump House: ☐ Hog Houses: ☐ Chicken Coop: ☐ Outhouse: ☐ Mobile Homes: ☐

Sheds, 1-3: ☐ 3+: ☐ Metal Bldgs: ☐ Comments:

| | | | |
|---|---|---|---|
| FRAME# 36 | Pres. Funct.: Res | Same ? X | |
| Residence: X Outbuilding: ☐ Public: ☐ Commercial: ☐ Barn: ☐ Industrial: ☐ Structural: ☐ Religious: ☐ | | | |
| Deteriorated: ☐ Abandoned: ☐ Lrg: X Md: ☐ Sml: ☐ | | | |
| 1 1 1 8 or: | Stories, 1: ☐ 1-½: ☐ 2: X 2+: ☐ | | |
| Frame: ☐ Masonry: ☐ Pole: ☐ Log: ☐ Other: | | | |
| Clpbd: X Weathrbd: ☐ Vert: ☐ Wd. Shngl: ☐ Brick: ☐ Stone: ☐ Block: ☐ Metal: ☐ Asbstos: ☐ Vinyl: ☐ Tar Ppr: ☐ | | | |
| Brick: ☐ Stone: ☐ Block: ☐ Poured or Stucco: ☐ Tile: ☐ | | | |
| Gable: X Hipped: ☐ Flat: ☐ Mansard: ☐ Other: | | | |
| Asphalt Shngl: X Metal: ☐ Wood Shngl: ☐ Other: | | | |
| Good: X Fair: X Altr: ☐ Vy Altd: ☐ Add., Major: X Minor: ☐ | | | |
| 1700-1799: ☐ 1800-1859: ☐ 1860-1910: ☐ 1910-1945: X | | | |

Bibliography and further notes on Reverse

Surveyed by: Date:

| ■1 BUILDING 2■ | FRAME# | Pres. Funct.: | Same ? ☐ |
|---|---|---|---|
| Original Function | Residence: ☐ Outbuilding: ☐ Public: ☐ Commercial: ☐ Barn: ☐ Industrial: ☐ Structural: ☐ Religious: ☐ | | |
| Condition/use/size | Deteriorated: ☐ Abandoned: ☐ Lrg: ☐ Md: ☐ Sm: ☐ | | |
| Building TYPE | or: | Stories, 1: ☐ 1-½: ☐ 2: ☐ 2+: ☐ | |
| Structure | Frame: ☐ Masonry: ☐ Pole: ☐ Log: ☐ Other: | | |
| Siding material | Clpbd: ☐ Weathrbd: ☐ Vert: ☐ Wd. Shngl: ☐ Brick: ☐ Stone: ☐ Block: ☐ Metal: ☐ Asbstos: ☐ Vinyl: ☐ Tar Ppr: ☐ | | |
| Foundation | Brick: ☐ Stone: ☐ Block: ☐ Poured or Stucco: ☐ Tile: ☐ | | |
| Roof | Gable: ☐ Hipped: ☐ Flat: ☐ Mansard: ☐ Other: | | |
| Roof Material | Asphalt Shngl: ☐ Metal: ☐ Wood Shngl: ☐ Other: | | |
| Integrity | Good: ☐ Fair: ☐ Altr: ☐ Vy Altd: ☐ Add., Major: ☐ Minor: ☐ | | |
| Period | 1700-1799: ☐ 1800-1859: ☐ 1860-1910: ☐ 1910-1945: ☐ | | |
| BUILDING 3 | or: | Note: | |
| BUILDING 4 | or: | Note: | |

IL 422-6465

## ILLINOIS RURAL SURVEY



| | | | |
|---|---|---|---|
| County: McHenry | Site #: 3236 | Town: | |
| ¼: SE | Sec: 24 | TWP: 45N | Range: 8E |
| Street: 2506 N. Villa | | Street View: X | |

Industrial/Commercial Complex w/3 or more Bldgs.: ☐

FARMSTEAD ☐

House: X 2 Houses: ☐ 1 Major Barn: ☐ 2 Mjr Barns: ☐ 3 Mjr Barns: ☐ Corn Cribs, 1: ☐, 2: ☐, 3+: ☐

Garage: X Mach. Shed: ☐ Grainery: ☐ Smokehouse: ☐ Summer Kitchen: ☐ Silo: ☐ Windmill: ☐

Grain Bins: ☐ Pump House: ☐ Hog Houses: ☐ Chicken Coop: ☐ Outhouse: ☐ Mobile Homes: ☐

Sheds, 1-3: ☐ 3+: ☐ Metal Bldgs: ☐ Comments:

| | | | |
|---|---|---|---|
| FRAME# 34 | Pres. Funct.: Res | Same ? ☐ | |
| Residence: X Outbuilding: ☐ Public: ☐ Commercial: ☐ Barn: ☐ Industrial: ☐ Structural: ☐ Religious: ☐ | | | |
| Deteriorated: ☐ Abandoned: ☐ Lrg: X Md: ☐ Sml: ☐ | | | |
| 1 1 1 1 or: | Stories, 1: ☐ 1-½: X 2: ☐ 2+: ☐ | | |
| Frame: ☐ Masonry: ☐ Pole: ☐ Log: ☐ Other: | | | |
| Clpbd: ☐ Weathrbd: ☐ Vert: ☐ Wd. Shngl: ☐ Brick: ☐ Stone: ☐ Block: ☐ Metal: ☐ Asbstos: ☐ Vinyl: ☐ Tar Ppr: ☐ Stucco | | | |
| Brick: ☐ Stone: ☐ Block: ☐ Poured or Stucco: ☐ Tile: ☐ | | | |
| Gable: X Hipped: ☐ Flat: ☐ Mansard: ☐ Other: | | | |
| Asphalt Shngl: X Metal: ☐ Wood Shngl: ☐ Other: | | | |
| Good: X Fair: ☐ Altr: ☐ Vy Altd: ☐ Add., Major: X Minor: ☐ | | | |
| 1700-1799: ☐ 1800-1859: ☐ 1860-1910: ☐ 1910-1945: X | | | |

Bibliography and further notes on Reverse

Surveyed by: Date:

| ■1 BUILDING 2■ | FRAME# | Pres. Funct.: | Same ? ☐ |
|---|---|---|---|
| Original Function | Residence: ☐ Outbuilding: ☐ Public: ☐ Commercial: ☐ Barn: ☐ Industrial: ☐ Structural: ☐ Religious: ☐ | | |
| Condition/use/size | Deteriorated: ☐ Abandoned: ☐ Lrg: ☐ Md: ☐ Sm: ☐ | | |
| Building TYPE | or: | Stories, 1: ☐ 1-½: ☐ 2: ☐ 2+: ☐ | |
| Structure | Frame: ☐ Masonry: ☐ Pole: ☐ Log: ☐ Other: | | |
| Siding material | Clpbd: ☐ Weathrbd: ☐ Vert: ☐ Wd. Shngl: ☐ Brick: ☐ Stone: ☐ Block: ☐ Metal: ☐ Asbstos: ☐ Vinyl: ☐ Tar Ppr: ☐ | | |
| Foundation | Brick: ☐ Stone: ☐ Block: ☐ Poured or Stucco: ☐ Tile: ☐ | | |
| Roof | Gable: ☐ Hipped: ☐ Flat: ☐ Mansard: ☐ Other: | | |
| Roof Material | Asphalt Shngl: ☐ Metal: ☐ Wood Shngl: ☐ Other: | | |
| Integrity | Good: ☐ Fair: ☐ Altr: ☐ Vy Altd: ☐ Add., Major: ☐ Minor: ☐ | | |
| Period | 1700-1799: ☐ 1800-1859: ☐ 1860-1910: ☐ 1910-1945: ☐ | | |
| BUILDING 3 | or: | Note: | |
| BUILDING 4 | or: | Note: | |

IL 422-6465

## ILLINOIS RURAL SURVEY

County: McHenry | Site #: 3238 | Town:

¼: SE | Sec: 24 | TWP: 45N | Range: 8E

Street: 2505 N. Villa | Street View: ☒

Industrial/Commercial Complex w/3 or more Bldgs.: ☐

FARMSTEAD ☐

House: ☒ w/ attached garage | 2 Houses: ☐ | 1 Major Barn: ☐ | 2 Mjr Barns: ☐ | 3 Mjr Barns: ☐ | Corn Cribs, 1: ☐, 2: ☐, 3+: ☐

Garage: ☒ | Mach. Shed: ☐ | Grainery: ☐ | Smokehouse: ☐ | Summer Kitchen: ☐ | Silo: ☐ | Windmill: ☐

Grain Bins: ☐ | Pump House: ☐ | Hog Houses: ☐ | Chicken Coop: ☐ | Outhouse: ☐ | Mobile Homes: ☐

Sheds, 1-3: ☐ 3+: ☐ | Metal Bldgs: ☐ | Comments:



| | | | |
|---|---|---|---|
| FRAME# 1 | Pres. Funct.: Res | Same ? ☐ | ■1 BUILDING 2■ |
| Residence: ☒ Outbuilding: ☐ Public: ☐ Commercial: ☐ Barn: ☐ Industrial: ☐ Structural: ☐ Religious: ☐ | | | Original Function |
| Deteriorated: ☐ Abandoned: ☐ Lrg: ☒ Md: ☐ Sm: ☐ | | | Condition/Use/Size |
| 1 1 0 8 or: | Stories, 1: ☐ 1-½: ☐ 2: ☒ 2+: ☐ | | Building TYPE |
| Frame: ☐ Masonry: ☐ Pole: ☐ Log: ☐ Other: | | | Structure |
| Clpbd: ☒ Weathrbd: ☐ Vert: ☐ Wd. Shngl: ☐ Brick: ☐ Stone: ☐ Block: ☐ Metal: ☐ Asbstos: ☐ Vinyl: ☐ Tar Ppr: ☐ | | | Siding material |
| Brick: ☐ Stone: ☐ Block: ☐ Poured or Stucco: ☐ Tile: ☐ | | | Foundation |
| Gable: ☒ Hipped: ☐ Flat: ☐ Mansard: ☐ Other: | | | Roof |
| Asphalt Shngl: ☒ Metal: ☐ Wood Shngl: ☐ Other: | | | Roof Material |
| Good: ☒ Fair: ☐ Altr: ☐ Vy Altd: ☐ Add., Major: ☐ Minor: ☐ | | | Integrity |
| 1700-1799: ☐ 1800-1859: ☐ 1860-1910: ☐ 1910-1945: ☒ | | | Period |
| Bibliography and further notes on Reverse | | | BUILDING 3 |
| Surveyed by: Date: | | | BUILDING 4 |

FRAME# | Pres. Funct.: | Same ? ☐

Residence: ☐ Outbuilding: ☐ Public: ☐ Commercial: ☐ Barn: ☐ Industrial: ☐ Structural: ☐ Religious: ☐

Deteriorated: ☐ Abandoned: ☐ Lrg: ☐ Md: ☐ Sm: ☐

or: | Stories, 1: ☐ 1-½: ☐ 2: ☐ 2+: ☐

Frame: ☐ Masonry: ☐ Pole: ☐ Log: ☐ Other:

Clpbd: ☐ Weathrbd: ☐ Vert: ☐ Wd. Shngl: ☐ Brick: ☐ Stone: ☐ Block: ☐ Metal: ☐ Asbstos: ☐ Vinyl: ☐ Tar Ppr: ☐

Brick: ☐ Stone: ☐ Block: ☐ Poured or Stucco: ☐ Tile: ☐

Gable: ☐ Hipped: ☐ Flat: ☐ Mansard: ☐ Other:

Asphalt Shngl: ☐ Metal: ☐ Wood Shngl: ☐ Other:

Good: ☐ Fair: ☐ Altr: ☐ Vy Altd: ☐ Add., Major: ☐ Minor: ☐

1700-1799: ☐ 1800-1859: ☐ 1860-1910: ☐ 1910-1945: ☐

BUILDING 3 | or: | Note:

BUILDING 4 | or: | Note:

IL 422-0465

## ILLINOIS RURAL SURVEY

County: McHenry | Site #: 3239 | Town:

¼: SE | Sec: 24 | TWP: 45N | Range: 8E

Street: 2503 N. Villa | Street View: ☒

Industrial/Commercial Complex w/3 or more Bldgs.: ☐

FARMSTEAD ☐

House: ☒ | 2 Houses: ☐ | 1 Major Barn: ☐ | 2 Mjr Barns: ☐ | 3 Mjr Barns: ☐ | Corn Cribs, 1: ☐, 2: ☐, 3+: ☐

Garage: ☒ | Mach. Shed: ☐ | Grainery: ☐ | Smokehouse: ☐ | Summer Kitchen: ☐ | Silo: ☐ | Windmill: ☐

Grain Bins: ☐ | Pump House: ☐ | Hog Houses: ☐ | Chicken Coop: ☐ | Outhouse: ☐ | Mobile Homes: ☐

Sheds, 1-3: ☐ 3+: ☐ | Metal Bldgs: ☐ | Comments: Garage w/ apt above + small outbuildings



| | | | |
|---|---|---|---|
| FRAME# 2 | Pres. Funct.: Res | Same ? ☐ | ■1 BUILDING 2■ |
| Residence: ☒ Outbuilding: ☐ Public: ☐ Commercial: ☐ Barn: ☐ Industrial: ☐ Structural: ☐ Religious: ☐ | | | Original Function |
| Deteriorated: ☐ Abandoned: ☐ Lrg: ☒ Md: ☐ Sm: ☐ | | | Condition/Use/Size |
| 1 1 0 or: | Stories, 1: ☒ 1-½: ☐ 2: ☐ 2+: ☐ | | Building TYPE |
| Frame: ☒ Masonry: ☐ Pole: ☐ Log: ☐ Other: | | | Structure |
| Clpbd: ☐ Weathrbd: ☐ Vert: ☐ Wd. Shngl: ☒ Brick: ☐ Stone: ☐ Block: ☐ Metal: ☐ Asbstos: ☐ Vinyl: ☐ Tar Ppr: ☐ STUCCO | | | Siding material |
| Brick: ☐ Stone: ☐ Block: ☐ Poured or Stucco: ☐ Tile: ☐ | | | Foundation |
| Gable: ☐ Hipped: ☒ Flat: ☐ Mansard: ☐ Other: | | | Roof |
| Asphalt Shngl: ☒ Metal: ☐ Wood Shngl: ☐ Other: | | | Roof Material |
| Good: ☒ Fair: ☐ Altr: ☐ Vy Altd: ☐ Add., Major: ☐ Minor: ☐ | | | Integrity |
| 1700-1799: ☐ 1800-1859: ☐ 1860-1910: ☐ 1910-1945: ☒ | | | Period |
| Bibliography and further notes on Reverse | | | BUILDING 3 |
| Surveyed by: Date: | | | BUILDING 4 |

FRAME# | Pres. Funct.: | Same ? ☐

Residence: ☐ Outbuilding: ☐ Public: ☐ Commercial: ☐ Barn: ☐ Industrial: ☐ Structural: ☐ Religious: ☐

Deteriorated: ☐ Abandoned: ☐ Lrg: ☐ Md: ☐ Sm: ☐

or: | Stories, 1: ☐ 1-½: ☐ 2: ☐ 2+: ☐

Frame: ☐ Masonry: ☐ Pole: ☐ Log: ☐ Other:

Clpbd: ☐ Weathrbd: ☐ Vert: ☐ Wd. Shngl: ☐ Brick: ☐ Stone: ☐ Block: ☐ Metal: ☐ Asbstos: ☐ Vinyl: ☐ Tar Ppr: ☐

Brick: ☐ Stone: ☐ Block: ☐ Poured or Stucco: ☐ Tile: ☐

Gable: ☐ Hipped: ☐ Flat: ☐ Mansard: ☐ Other:

Asphalt Shngl: ☐ Metal: ☐ Wood Shngl: ☐ Other:

Good: ☐ Fair: ☐ Altr: ☐ Vy Altd: ☐ Add., Major: ☐ Minor: ☐

1700-1799: ☐ 1800-1859: ☐ 1860-1910: ☐ 1910-1945: ☐

BUILDING 3 | or: | Note:

BUILDING 4 | or: | Note:

IL 422-0465

## ILLINOIS RURAL SURVEY

County: McHenry | Site #: 3240 | Town:

¼: SE | Sec: 24 | TWP: 45N | Range: 8E

Street: Off 2419 N. Villa Ln | Street View: ☒

Industrial/Commercial Complex w/3 or more Bldgs.: ☐

FARMSTEAD ☐

House: ☒ 2 Houses: ☐ 1 Major Barn: ☐ 2 Mjr Barns: ☐ 3 Mjr Barns: ☐ Corn Cribs, 1: ☐, 2: ☐, 3+: ☐

Garage: ☒ Mach. Shed: ☐ Grainery: ☐ Smokehouse: ☐ Summer Kitchen: ☐ Silo: ☐ Windmill: ☐

Grain Bins: ☐ Pump House: ☐ Hog Houses: ☐ Chicken Coop: ☐ Outhouse: ☐ Mobile Homes: ☐

Sheds, 1-3: ☐ 3+: ☐ Metal Bldgs: ☐ Comments:



| | #1 BUILDING 2# | |
|---|---|---|
| FRAME# 3 / Pres. Funct.: Red Cottage / Same ☒ | FRAME# | Pres. Funct.: / Same ? ☐ |
| Residence: ☒ Outbuilding: ☐ Public: ☐ Commercial: ☐ Barn: ☐ Industrial: ☐ Structural: ☐ Religious: ☐ | Original Function | Residence: ☐ Outbuilding: ☐ Public: ☐ Commercial: ☐ Barn: ☐ Industrial: ☐ Structural: ☐ Religious: ☐ |
| Deteriorated: ☐ Abandoned: ☐ Lrg ☐ Md ☒ Sml ☐ | Condition/use/size | Deteriorated: ☐ Abandoned: ☐ Lrg ☐ Md ☐ Sm ☐ |
| or: / Stories, 1: ☒ 1-½: ☐ 2: ☐ 2+: ☐ | Building TYPE | or: / Stories, 1: ☐ 1-½: ☐ 2: ☐ 2+: ☐ |
| Frame: ☐ Masonry: ☐ Pole: ☐ Log: ☐ Other: | Structure | Frame: ☐ Masonry: ☐ Pole: ☐ Log: ☐ Other: |
| Clpbd: ☐ Weathrbd: ☐ Vert: ☐ Wd. Shngl: ☐ Brick: ☐ Stone: ☐ Block: ☐ Metal: ☐ Asbstos: ☒ Vinyl: ☐ Tar Ppr: ☐ | Siding material | Clpbd: ☐ Weathrbd: ☐ Vert: ☐ Wd. Shngl: ☐ Brick: ☐ Stone: ☐ Block: ☐ Metal: ☐ Asbstos: ☐ Vinyl: ☐ Tar Ppr: ☐ |
| Brick: ☐ Stone: ☐ Block: ☐ Poured or Stucco: ☐ Tile: ☐ Block stilts | Foundation | Brick: ☐ Stone: ☐ Block: ☐ Poured or Stucco: ☐ Tile: ☐ |
| Gable: ☒ Hipped: ☐ Flat: ☐ Mansard: ☐ Other: | Roof | Gable: ☐ Hipped: ☐ Flat: ☐ Mansard: ☐ Other: |
| Asphalt Shngl: ☒ Metal: ☐ Wood Shngl: ☐ Other: | Roof Material | Asphalt Shngl: ☐ Metal: ☐ Wood Shngl: ☐ Other: |
| Good: ☐ Fair: ☒ Altr: ☐ Vy Altd: ☐ Add., Major: ☐ Minor: ☐ | Integrity | Good: ☐ Fair: ☐ Altr: ☐ Vy Altd: ☐ Add., Major: ☐ Minor: ☐ |
| 1700-1799: ☐ 1800-1859: ☐ 1860-1910: ☐ 1910-1945: ☒ | Period | 1700-1799: ☐ 1800-1859: ☐ 1860-1910: ☐ 1910-1945: ☐ |
| Bibliography and further notes on Reverse | BUILDING 3 | or: / Note: |
| Surveyed by: / Date: | BUILDING 4 | or: / Note: |

IL 422-0465

## ILLINOIS RURAL SURVEY

County: McHenry | Site #: 3241 | Town:

¼: SE | Sec: 24 | TWP: 45N | Range: 8E

Street: 2417 (off) Villa Ln | Street View: ☒

Industrial/Commercial Complex w/3 or more Bldgs.: ☐

FARMSTEAD ☐

House: ☒ 2 Houses: ☐ 1 Major Barn: ☐ 2 Mjr Barns: ☐ 3 Mjr Barns: ☐ Corn Cribs, 1: ☐, 2: ☐, 3+: ☐

Garage: ☒ Mach. Shed: ☐ Grainery: ☐ Smokehouse: ☐ Summer Kitchen: ☐ Silo: ☐ Windmill: ☐

Grain Bins: ☐ Pump House: ☐ Hog Houses: ☐ Chicken Coop: ☐ Outhouse: ☐ Mobile Homes: ☐

Sheds, 1-3: ☐ 3+: ☐ Metal Bldgs: ☐ Comments:



| | #1 BUILDING 2# | |
|---|---|---|
| FRAME# 4 / Pres. Funct.: Residence / Same ? ☐ | FRAME# | Pres. Funct.: / Same ? ☐ |
| Residence: ☒ Outbuilding: ☐ Public: ☐ Commercial: ☐ Barn: ☐ Industrial: ☐ Structural: ☐ Religious: ☐ | Original Function | Residence: ☐ Outbuilding: ☐ Public: ☐ Commercial: ☐ Barn: ☐ Industrial: ☐ Structural: ☐ Religious: ☐ |
| Deteriorated: ☐ Abandoned: ☐ Lrg ☐ Md ☒ Sml ☐ | Condition/use/size | Deteriorated: ☐ Abandoned: ☐ Lrg ☐ Md ☐ Sm ☐ |
| or: / Stories, 1: ☒ 1-½: ☐ 2: ☐ 2+: ☐ | Building TYPE | or: / Stories, 1: ☐ 1-½: ☐ 2: ☐ 2+: ☐ |
| Frame: ☒ Masonry: ☐ Pole: ☐ Log: ☐ Other: | Structure | Frame: ☐ Masonry: ☐ Pole: ☐ Log: ☐ Other: |
| Clpbd: ☐ Weathrbd: ☐ Vert: ☐ Wd. Shngl: ☐ Brick: ☐ Stone: ☐ Block: ☐ Metal: ☐ Asbstos: ☒ Vinyl: ☐ Tar Ppr: ☐ | Siding material | Clpbd: ☐ Weathrbd: ☐ Vert: ☐ Wd. Shngl: ☐ Brick: ☐ Stone: ☐ Block: ☐ Metal: ☐ Asbstos: ☐ Vinyl: ☐ Tar Ppr: ☐ |
| Brick: ☐ Stone: ☐ Block: ☒ Poured or Stucco: ☐ Tile: ☐ | Foundation | Brick: ☐ Stone: ☐ Block: ☐ Poured or Stucco: ☐ Tile: ☐ |
| Gable: ☒ Hipped: ☐ Flat: ☐ Mansard: ☐ Other: | Roof | Gable: ☐ Hipped: ☐ Flat: ☐ Mansard: ☐ Other: |
| Asphalt Shngl: ☒ Metal: ☐ Wood Shngl: ☐ Other: | Roof Material | Asphalt Shngl: ☐ Metal: ☐ Wood Shngl: ☐ Other: |
| Good: ☐ Fair: ☒ Altr: ☐ Vy Altd: ☐ Add., Major: ☒ Minor: ☐ | Integrity | Good: ☐ Fair: ☐ Altr: ☐ Vy Altd: ☐ Add., Major: ☐ Minor: ☐ |
| 1700-1799: ☐ 1800-1859: ☐ 1860-1910: ☐ 1910-1945: ☒ | Period | 1700-1799: ☐ 1800-1859: ☐ 1860-1910: ☐ 1910-1945: ☐ |
| Bibliography and further notes on Reverse | BUILDING 3 | or: / Note: |
| Surveyed by: / Date: | BUILDING 4 | or: / Note: |

IL 422-0465

## ILLINOIS RURAL SURVEY

County: McHenry | Site #: 3242 | Town:
¼: SE | Sec: 24 | TWP: 45 N | Range: 8E
Street: 2415 N. Villa | Street View: X
Industrial/Commercial Complex w/3 or more Bldgs.: ☐

FARMSTEAD ☐
House: X 2 Houses: ☐ 1 Major Barn: ☐ 2 Mjr Barns: ☐ 3 Mjr Barns: ☐ Corn Cribs, 1: ☐, 2: ☐, 3+: ☐
Garage: X Mach. Shed: ☐ Grainery: ☐ Smokehouse: ☐ Summer Kitchen: ☐ Silo: ☐ Windmill: ☐
Grain Bins: ☐ Pump House: ☐ Hog Houses: ☐ Chicken Coop: ☐ Outhouse: ☐ Mobile Homes: ☐
Sheds, 1-3: ☐ 3+: ☐ Metal Bldgs: ☐ Comments:

| FRAME# 5 | Pres. Funct.: Res/Cottage | Same ? ☐ | ■1 BUILDING 2■ | FRAME# | Pres. Funct.: | Same ? ☐ |
|---|---|---|---|---|---|---|
| Residence: X Outbuilding: ☐ Public: ☐ Commercial: ☐ Barn: ☐ Industrial: ☐ Structural: ☐ Religious: ☐ | | | Original Function | Residence: ☐ Outbuilding: ☐ Public: ☐ Commercial: ☐ Barn: ☐ Industrial: ☐ Structural: ☐ Religious: ☐ | | |
| Deteriorated: ☐ Abandoned: ☐ Lrg ☐ Md ☐ Sml X | | | Condition/use/size | Deteriorated: ☐ Abandoned: ☐ Lrg ☐ Md ☐ Sml ☐ | | |
| / / / / or: | Stories, 1: ☐ 1-½: X 2: ☐ 2+: ☐ | | Building TYPE | or: | Stories, 1: ☐ 1-½: ☐ 2: ☐ 2+: ☐ | |
| Frame: X Masonry: ☐ Pole: ☐ Log: ☐ Other: | | | Structure | Frame: ☐ Masonry: ☐ Pole: ☐ Log: ☐ Other: | | |
| Clpbd: ☐ Weathrbd: X Vert: ☐ Wd. Shngl: ☐ Brick: ☐ Stone: ☐ Block: ☐ Metal: ☐ Asbestos: ☐ Vinyl: ☐ Tar Ppr: ☐ | | | Siding material | Clpbd: ☐ Weathrbd: ☐ Vert: ☐ Wd. Shngl: ☐ Brick: ☐ Stone: ☐ Block: ☐ Metal: ☐ Asbestos: ☐ Vinyl: ☐ Tar Ppr: ☐ | | |
| Brick: ☐ Stone: ☐ Block: X Poured or Stucco: ☐ Tile: ☐ | | | Foundation | Brick: ☐ Stone: ☐ Block: ☐ Poured or Stucco: ☐ Tile: ☐ | | |
| Gable: X Hipped: ☐ Flat: ☐ Mansard: ☐ Other: | | | Roof | Gable: ☐ Hipped: ☐ Flat: ☐ Mansard: ☐ Other: | | |
| Asphalt Shngl: X Metal: ☐ Wood Shngl: ☐ Other: | | | Roof Material | Asphalt Shngl: ☐ Metal: ☐ Wood Shngl: ☐ Other: | | |
| Good: X Fair: ☐ Altr: ☐ Vy Altd: ☐ Add., Major: ☐ Minor: ☐ | | | Integrity | Good: ☐ Fair: ☐ Altr: ☐ Vy Altd: ☐ Add., Major: ☐ Minor: ☐ | | |
| 1700-1799: ☐ 1800-1859: ☐ 1860-1910: ☐ 1910-1945: X | | | Period | 1700-1799: ☐ 1800-1859: ☐ 1860-1910: ☐ 1910-1945: ☐ | | |
| Bibliography and further notes on Reverse | | | BUILDING 3 | or: | Note: | |
| Surveyed by: | Date: | | BUILDING 4 | or: | Note: | |

IL 422-6465

## ILLINOIS RURAL SURVEY

County: McHenry | Site #: 3243 | Town:
¼: SE | Sec: 24 | TWP: 45 N | Range: 8E
Street: 2402 Hidey Place | Street View: X | Address on N. Villa
Industrial/Commercial Complex w/3 or more Bldgs.: ☐

FARMSTEAD ☐
House: X 2 Houses: ☐ 1 Major Barn: ☐ 2 Mjr Barns: ☐ 3 Mjr Barns: ☐ Corn Cribs, 1: ☐, 2: ☐, 3+: ☐
Garage: ☐ Mach. Shed: ☐ Grainery: ☐ Smokehouse: ☐ Summer Kitchen: ☐ Silo: ☐ Windmill: ☐
Grain Bins: ☐ Pump House: ☐ Hog Houses: ☐ Chicken Coop: ☐ Outhouse: ☐ Mobile Homes: ☐
Sheds, 1-3: ☐ 3+: ☐ Metal Bldgs: ☐ Comments:



| FRAME# 6 | Pres. Funct.: Res/Cottage | Same ? ☐ | ■1 BUILDING 2■ | FRAME# | Pres. Funct.: | Same ? ☐ |
|---|---|---|---|---|---|---|
| Residence: ☐ Outbuilding: ☐ Public: ☐ Commercial: ☐ Barn: ☐ Industrial: ☐ Structural: ☐ Religious: ☐ | | | Original Function | Residence: ☐ Outbuilding: ☐ Public: ☐ Commercial: ☐ Barn: ☐ Industrial: ☐ Structural: ☐ Religious: ☐ | | |
| Deteriorated: ☐ Abandoned: ☐ Lrg ☐ Md X Sml ☐ | | | Condition/use/size | Deteriorated: ☐ Abandoned: ☐ Lrg ☐ Md ☐ Sml ☐ | | |
| / / / / / or: | Stories, 1: ☐ 1-½: X 2: ☐ 2+: ☐ | | Building TYPE | or: | Stories, 1: ☐ 1-½: ☐ 2: ☐ 2+: ☐ | |
| Frame: X Masonry: ☐ Pole: ☐ Log: ☐ Other: | | | Structure | Frame: ☐ Masonry: ☐ Pole: ☐ Log: ☐ Other: | | |
| Clpbd: ☐ Weathrbd: ☐ Vert: ☐ Wd. Shngl: ☐ Brick: ☐ Stone: ☐ Block: ☐ Metal: X Asbestos: ☐ Vinyl: ☐ Tar Ppr: ☐ | | | Siding material | Clpbd: ☐ Weathrbd: ☐ Vert: ☐ Wd. Shngl: ☐ Brick: ☐ Stone: ☐ Block: ☐ Metal: ☐ Asbestos: ☐ Vinyl: ☐ Tar Ppr: ☐ | | |
| Brick: ☐ Stone: ☐ Block: ☐ Poured or Stucco: ☐ Tile: ☐ | 7 | | Foundation | Brick: ☐ Stone: ☐ Block: ☐ Poured or Stucco: ☐ Tile: ☐ | | |
| Gable: X Hipped: ☐ Flat: ☐ Mansard: ☐ Other: | | | Roof | Gable: ☐ Hipped: ☐ Flat: ☐ Mansard: ☐ Other: | | |
| Asphalt Shngl: X Metal: ☐ Wood Shngl: ☐ Other: | | | Roof Material | Asphalt Shngl: ☐ Metal: ☐ Wood Shngl: ☐ Other: | | |
| Good: ☐ Fair: X Altr: ☐ Vy Altd: ☐ Add., Major: ☐ Minor: X | | | Integrity | Good: ☐ Fair: ☐ Altr: ☐ Vy Altd: ☐ Add., Major: ☐ Minor: ☐ | | |
| 1700-1799: ☐ 1800-1859: ☐ 1860-1910: ☐ 1910-1945: X | | | Period | 1700-1799: ☐ 1800-1859: ☐ 1860-1910: ☐ 1910-1945: ☐ | | |
| Bibliography and further notes on Reverse | | | BUILDING 3 | or: | Note: | |
| Surveyed by: | Date: | | BUILDING 4 | or: | Note: | |

IL 422-6465

## ILLINOIS RURAL SURVEY

County: McHenry | Site #: 3244 | Town:
¼: SE | Sec: 24 | TWP: 45N | Range: 8E
Street: 243 N. Villa | Street View: X
Industrial/Commercial Complex w/3 or more Bldgs.: ☐

FARMSTEAD ☐
House: X 2 Houses: ☐ 1 Major Barn: ☐ 2 Mjr Barns: ☐ 3 Mjr Barns: ☐ Corn Cribs, 1: ☐, 2: ☐, 3+: ☐
Garage: ☐ Mach. Shed: ☐ Grainery: ☐ Smokehouse: ☐ Summer Kitchen: ☐ Silo: ☐ Windmill: ☐
Grain Bins: ☐ Pump House: ☐ Hog Houses: ☐ Chicken Coop: ☐ Outhouse: ☐ Mobile Homes: ☐
Sheds, 1-3: ☐ 3+: ☐ Metal Bldgs: ☐ Comments:



| | | | |
|---|---|---|---|
| FRAME# 7 | Pres. Funct.: Res | ■1 BUILDING 2■ | FRAME# / Pres. Funct.: / Same ? ☐ |
| Residence: X Outbuilding: ☐ Public: ☐ Commercial: ☐ Barn: ☐ Industrial: ☐ Structural: ☐ Religious: ☐ | | Original Function | Residence: ☐ Outbuilding: ☐ Public: ☐ Commercial: ☐ Barn: ☐ Industrial: ☐ Structural: ☐ Religious: ☐ |
| Deteriorated: ☐ Abandoned: ☐ Lrg: ☐ Md: X Sml: ☐ | | Condition/use/size | Deteriorated: ☐ Abandoned: ☐ Lrg: ☐ Md: ☐ Sm: ☐ |
| or: / Stories, 1: ☐ 1-½: ☐ 2: ☐ 2+: ☐ | | Building TYPE | or: / Stories, 1: ☐ 1-½: ☐ 2: ☐ 2+: ☐ |
| Frame: ☐ Masonry: ☐ Pole: ☐ Log: ☐ Other: | | Structure | Frame: ☐ Masonry: ☐ Pole: ☐ Log: ☐ Other: |
| Clpbd: ☐ Weathrbd: X Vert: ☐ Wd. Shngl: ☐ Brick: ☐ Stone: ☐ Block: ☐ Metal: ☐ Asbstos: ☐ Vinyl: ☐ Tar Ppr: ☐ | | Siding material | Clpbd: ☐ Weathrbd: ☐ Vert: ☐ Wd. Shngl: ☐ Brick: ☐ Stone: ☐ Block: ☐ Metal: ☐ Asbstos: ☐ Vinyl: ☐ Tar Ppr: ☐ |
| Brick: ☐ Stone: ☐ Block: ☐ Poured or Stucco: X Tile: ☐ | | Foundation | Brick: ☐ Stone: ☐ Block: ☐ Poured or Stucco: ☐ Tile: ☐ |
| Gable: X Hipped: ☐ Flat: ☐ Mansard: ☐ Other: | | Roof | Gable: ☐ Hipped: ☐ Flat: ☐ Mansard: ☐ Other: |
| Asphalt Shngl: X Metal: ☐ Wood Shngl: ☐ Other: | | Roof Material | Asphalt Shngl: ☐ Metal: ☐ Wood Shngl: ☐ Other: |
| Good: ☐ Fair: X Altr: ☐ Vy Altd: ☐ Add., Major: ☐ Minor: ☐ | | Integrity | Good: ☐ Fair: ☐ Altr: ☐ Vy Altd: ☐ Add., Major: ☐ Minor: ☐ |
| 1700-1799: ☐ 1800-1859: ☐ 1860-1910: ☐ 1910-1945: X | | Period | 1700-1799: ☐ 1800-1859: ☐ 1860-1910: ☐ 1910-1945: ☐ |
| Bibliography and further notes on Reverse | | BUILDING 3 | or: / Note: |
| Surveyed by: / Date: | | BUILDING 4 | or: / Note: |

IL 422-0485

## ILLINOIS RURAL SURVEY

County: McHenry | Site #: 3245 | Town:
¼: SE | Sec: 24 | TWP: 45N | Range: 8E
Street: 209 Villa Pl | Street View: X
Industrial/Commercial Complex w/3 or more Bldgs.: ☐

FARMSTEAD ☐
House: X 2 Houses: ☐ 1 Major Barn: ☐ 2 Mjr Barns: ☐ 3 Mjr Barns: ☐ Corn Cribs, 1: ☐, 2: ☐, 3+: ☐
Garage: X Mach. Shed: ☐ Grainery: ☐ Smokehouse: ☐ Summer Kitchen: ☐ Silo: ☐ Windmill: ☐
Grain Bins: ☐ Pump House: ☐ Hog Houses: ☐ Chicken Coop: ☐ Outhouse: ☐ Mobile Homes: ☐
Sheds, 1-3: ☐ 3+: ☐ Metal Bldgs: ☐ Comments:



| | | | |
|---|---|---|---|
| FRAME# 8 | Pres. Funct.: Residence | ■1 BUILDING 2■ | FRAME# / Pres. Funct.: / Same ? ☐ |
| Residence: X Outbuilding: ☐ Public: ☐ Commercial: ☐ Barn: ☐ Industrial: ☐ Structural: ☐ Religious: ☐ | | Original Function | Residence: ☐ Outbuilding: ☐ Public: ☐ Commercial: ☐ Barn: ☐ Industrial: ☐ Structural: ☐ Religious: ☐ |
| Deteriorated: ☐ Abandoned: ☐ Lrg: X Md: ☐ Sml: ☐ | | Condition/use/size | Deteriorated: ☐ Abandoned: ☐ Lrg: ☐ Md: ☐ Sm: ☐ |
| or: / Stories, 1: ☐ 1-½: ☐ 2: ☐ 2+: X | | Building TYPE | or: / Stories, 1: ☐ 1-½: ☐ 2: ☐ 2+: ☐ |
| Frame: ☐ Masonry: ☐ Pole: ☐ Log: ☐ Other: | | Structure | Frame: ☐ Masonry: ☐ Pole: ☐ Log: ☐ Other: |
| Clpbd: ☐ Weathrbd: ☐ Vert: ☐ Wd. Shngl: ☐ Brick: X Painted Stone: ☐ Block: ☐ Metal: ☐ Asbstos: ☐ Vinyl: ☐ Tar Ppr: ☐ | | Siding material | Clpbd: ☐ Weathrbd: ☐ Vert: ☐ Wd. Shngl: ☐ Brick: ☐ Stone: ☐ Block: ☐ Metal: ☐ Asbstos: ☐ Vinyl: ☐ Tar Ppr: ☐ |
| Brick: ☐ Stone: ☐ Block: ☐ Poured or Stucco: ☐ Tile: ☐ | | Foundation | Brick: ☐ Stone: ☐ Block: ☐ Poured or Stucco: ☐ Tile: ☐ |
| Gable: X Hipped: ☐ Flat: ☐ Mansard: ☐ Other: | | Roof | Gable: ☐ Hipped: ☐ Flat: ☐ Mansard: ☐ Other: |
| Asphalt Shngl: X Metal: ☐ Wood Shngl: ☐ Other: | | Roof Material | Asphalt Shngl: ☐ Metal: ☐ Wood Shngl: ☐ Other: |
| Good: ☐ Fair: ☐ Altr: ☐ Vy Altd: ☐ Add., Major: X Minor: ☐ Many alter. | | Integrity | Good: ☐ Fair: ☐ Altr: ☐ Vy Altd: ☐ Add., Major: ☐ Minor: ☐ |
| 1700-1799: ☐ 1800-1859: ☐ 1860-1910: ☐ 1910-1945: X | | Period | 1700-1799: ☐ 1800-1859: ☐ 1860-1910: ☐ 1910-1945: ☐ |
| Bibliography and further notes on Reverse | | BUILDING 3 | or: / Note: |
| Surveyed by: / Date: | | BUILDING 4 | or: / Note: |

IL 422-0485

## ILLINOIS RURAL SURVEY

County: McHenry | Site #: 3246 | Town:

¼: SE | Sec: 24 | TWP: 45N | Range: 8E

Street: 8th hole Chapel Hill Golf Course | Street View: ☐

Industrial/Commercial Complex w/3 or more Bldgs.: ☐

FARMSTEAD ☒

House: ☒ 2 Houses: ☐ 1 Major Barn: ☒ 2 Mj Barns: ☐ 3 Mj Barns: ☐ Corn Cribs, 1: ☐, 2: ☐, 3+: ☐

Garage: ☐ Mach. Shed: ☐ Grainery: ☐ Smokehouse: ☐ Summer Kitchen: ☐ Silo: ☒ Windmill: ☐

Grain Bins: ☐ Pump House: ☐ Hog Houses: ☐ Chicken Coop: ☐ Outhouse: ☐ Mobile Homes: ☐

Sheds, 1-3: ☐ 3+: ☐ Metal Bldgs: ☐ Comments:



| | | | |
|---|---|---|---|
| FRAME# 9 | Pres. Funct.: Barn ____ Same ? ☐ | ⇔1 BUILDING 2⇔ | FRAME# ____ Pres. Funct.: ____ Same ? ☐ |
| Residence: ☐ Outbuilding: ☐ Public: ☐ Commercial: ☐ Barn: ☒ Industrial: ☐ Structural: ☐ Religious: ☐ | | Original Function | Residence: ☐ Outbuilding: ☐ Public: ☐ Commercial: ☐ Barn: ☐ Industrial: ☐ Structural: ☐ Religious: ☐ |
| Deteriorated: ☐ Abandoned: ☐ Lrg: ☐ Md: ☒ Sml: ☐ | | Condition/use/size | Deteriorated: ☐ Abandoned: ☐ Lrg: ☐ Md: ☐ Sm: ☐ |
| 2 0 1 | or: ____ Stories, 1: ☐ 1-½: ☐ 2: ☐ 2+: ☐ | Building TYPE | or: ____ Stories, 1: ☐ 1-½: ☐ 2: ☐ 2+: ☐ |
| Frame: ☒ Masonry: ☐ Pole: ☐ Log: ☐ Other: ____ | | Structure | Frame: ☐ Masonry: ☐ Pole: ☐ Log: ☐ Other: ____ |
| Clpbd: ☐ Weathrbd: ☐ Vert: ☐ Wd. Shngl: ☐ Brick: ☐ Stone: ☐ Block: ☐ Metal: ☐ Asbestos: ☒ Vinyl: ☐ Tar Ppr: ☐ | | Siding material | Clpbd: ☐ Weathrbd: ☐ Vert: ☐ Wd. Shngl: ☐ Brick: ☐ Stone: ☐ Block: ☐ Metal: ☐ Asbestos: ☐ Vinyl: ☐ Tar Ppr: ☐ |
| Brick: ☐ Stone: ☐ Block: ☐ Poured or Stucco: ☐ Tile: ☐ | | Foundation | Brick: ☐ Stone: ☐ Block: ☐ Poured or Stucco: ☐ Tile: ☐ |
| Gable: ☒ Hipped: ☐ Flat: ☐ Mansard: ☐ Other: ____ | | Roof | Gable: ☐ Hipped: ☐ Flat: ☐ Mansard: ☐ Other: ____ |
| Asphalt Shngl: ☒ Metal: ☐ Wood Shngl: ☐ Other: ____ | | Roof Material | Asphalt Shngl: ☐ Metal: ☐ Wood Shngl: ☐ Other: ____ |
| Good: ☐ Fair: ☒ Alt: ☐ Vy Alt'd: ☐ Add., Major: ☐ Minor: ☐ | | Integrity | Good: ☐ Fair: ☐ Alt: ☐ Vy Alt'd: ☐ Add., Major: ☐ Minor: ☐ |
| 1700-1799: ☐ 1800-1859: ☐ 1860-1910: ☐ 1910-1945: ☒ | | Period | 1700-1799: ☐ 1800-1859: ☐ 1860-1910: ☐ 1910-1945: ☐ |
| Bibliography and further notes on Reverse | | BUILDING 3 | or: ____ Note: ____ |
| Surveyed by: ____ Date: ____ | | BUILDING 4 | or: ____ Note: ____ |

IL 422-0465

## ILLINOIS RURAL SURVEY

County: McHenry | Site #: 3247 | Town:

¼: SE | Sec: 24 | TWP: 45N | Range: 8E

Street: 2309 Woodlawn Rd | Street View: ☒

Industrial/Commercial Complex w/3 or more Bldgs.: ☐

FARMSTEAD ☐

House: ☒ 2 Houses: ☐ 1 Major Barn: ☐ 2 Mj Barns: ☐ 3 Mj Barns: ☐ Corn Cribs, 1: ☐, 2: ☐, 3+: ☐

Garage: ☒ Mach. Shed: ☐ Grainery: ☐ Smokehouse: ☐ Summer Kitchen: ☐ Silo: ☐ Windmill: ☐

Grain Bins: ☐ Pump House: ☐ Hog Houses: ☐ Chicken Coop: ☐ Outhouse: ☐ Mobile Homes: ☐

Sheds, 1-3: ☐ 3+: ☐ Metal Bldgs: ☐ Comments:



| | | | |
|---|---|---|---|
| FRAME# 10 | Pres. Funct.: Resd Cottage ____ Same ? ☐ | ⇔1 BUILDING 2⇔ | FRAME# ____ Pres. Funct.: ____ Same ? ☐ |
| Residence: ☒ Outbuilding: ☐ Public: ☐ Commercial: ☐ Barn: ☐ Industrial: ☐ Structural: ☐ Religious: ☐ | | Original Function | Residence: ☐ Outbuilding: ☐ Public: ☐ Commercial: ☐ Barn: ☐ Industrial: ☐ Structural: ☐ Religious: ☐ |
| Deteriorated: ☐ Abandoned: ☐ Lrg: ☐ Md: ☒ Sml: ☐ | | Condition/use/size | Deteriorated: ☐ Abandoned: ☐ Lrg: ☐ Md: ☐ Sm: ☐ |
| 1 1 1 1 | or: ____ Stories, 1: ☒ 1-½: ☐ 2: ☐ 2+: ☐ | Building TYPE | or: ____ Stories, 1: ☐ 1-½: ☐ 2: ☐ 2+: ☐ |
| Frame: ☐ Masonry: ☐ Pole: ☐ Log: ☐ Other: ____ | | Structure | Frame: ☐ Masonry: ☐ Pole: ☐ Log: ☐ Other: ____ |
| Clpbd: ☐ Weathrbd: ☐ Vert: ☐ Wd. Shngl: ☐ Brick: ☐ Stone: ☐ Block: ☐ Metal: ☒ Asbestos: ☐ Vinyl: ☐ Tar Ppr: ☐ | | Siding material | Clpbd: ☐ Weathrbd: ☐ Vert: ☐ Wd. Shngl: ☐ Brick: ☐ Stone: ☐ Block: ☐ Metal: ☐ Asbestos: ☐ Vinyl: ☐ Tar Ppr: ☐ |
| Brick: ☐ Stone: ☐ Block: ☐ Poured or Stucco: ☐ Tile: ☐ | | Foundation | Brick: ☐ Stone: ☐ Block: ☐ Poured or Stucco: ☐ Tile: ☐ |
| Gable: ☒ Hipped: ☐ Flat: ☐ Mansard: ☐ Other: ____ | | Roof | Gable: ☐ Hipped: ☐ Flat: ☐ Mansard: ☐ Other: ____ |
| Asphalt Shngl: ☒ Metal: ☐ Wood Shngl: ☐ Other: ____ | | Roof Material | Asphalt Shngl: ☐ Metal: ☐ Wood Shngl: ☐ Other: ____ |
| Good: ☐ Fair: ☐ Alt: ☒ Vy Alt'd: ☐ Add., Major: ☐ Minor: ☐ | | Integrity | Good: ☐ Fair: ☐ Alt: ☐ Vy Alt'd: ☐ Add., Major: ☐ Minor: ☐ |
| 1700-1799: ☐ 1800-1859: ☐ 1860-1910: ☐ 1910-1945: ☒ | | Period | 1700-1799: ☐ 1800-1859: ☐ 1860-1910: ☐ 1910-1945: ☐ |
| Bibliography and further notes on Reverse | | BUILDING 3 | or: ____ Note: ____ |
| Surveyed by: ____ Date: ____ | | BUILDING 4 | or: ____ Note: ____ |

IL 422-0465

## ILLINOIS RURAL SURVEY

County: McHenry | Site #: 3248 | Town:

¼: SE | Sec: 24 | TWP: 45N | Range: 8E

Street: 2307 Woodlawn Park | Street View: ☒

Industrial/Commercial Complex w/3 or more Bldgs.: ☐

FARMSTEAD ☐

House: ☐ 2 Houses: ☒ 1 Major Barn: ☐ 2 Mjr Barns: ☐ 3 Mjr Barns: ☐ Corn Cribs, 1: ☐, 2: ☐, 3+: ☐

Garage: ☒ Mach. Shed: ☐ Grainery: ☐ Smokehouse: ☐ Summer Kitchen: ☐ Silo: ☐ Windmill: ☐

Grain Bins: ☐ Pump House: ☐ Hog Houses: ☐ Chicken Coop: ☐ Outhouse: ☐ Mobile Homes: ☐

Sheds, 1-3: ☐ 3+: ☐ Metal Bldgs: ☐ Comments: new roof new garage



| | | | |
|---|---|---|---|
| FRAME# 11 | Pres. Funct.: Res/Cottage | Same ? ☐ | ■ 1 BUILDING 2 ■ FRAME# / Pres. Funct. / Same ? ☐ |
| Residence: ☒ Outbuilding: ☐ Public: ☐ Commercial: ☐ Barn: ☐ Industrial: ☐ Structural: ☐ Religious: ☐ | | | Original Function: Residence: ☐ Outbuilding: ☐ Public: ☐ Commercial: ☐ Barn: ☐ Industrial: ☐ Structural: ☐ Religious: ☐ |
| Deteriorated: ☐ Abandoned: ☐ Lrg: ☐ Md: ☒ Sml: ☐ | | | Condition/size: Deteriorated: ☐ Abandoned: ☐ Lrg: ☐ Md: ☐ Sm: ☐ |
| 1 1 1 1 or: | Stories, 1: ☒ 1-½: ☐ 2: ☐ 2+: ☐ | | Building TYPE: or: / Stories, 1: ☐ 1-½: ☐ 2: ☐ 2+: ☐ |
| Frame: ☐ Masonry: ☐ Pole: ☐ Log: ☐ Other: | | | Structure: Frame: ☐ Masonry: ☐ Pole: ☐ Log: ☐ Other: |
| Clpbd: ☐ Weathrbd: ☒ Vert: ☐ Wd. Shngl: ☐ Brick: ☐ Stone: ☐ Block: ☒ Metal: ☐ Asbestos: ☐ Vinyl: ☐ Tar Ppr: ☐ | | | Siding material: Clpbd: ☐ Weathrbd: ☐ Vert: ☐ Wd. Shngl: ☐ Brick: ☐ Stone: ☐ Block: ☐ Metal: ☐ Asbestos: ☐ Vinyl: ☐ Tar Ppr: ☐ |
| Brick: ☐ Stone: ☐ Block: ☐ Poured or Stucco: ☒ Tile: ☐ | | | Foundation: Brick: ☐ Stone: ☐ Block: ☐ Poured or Stucco: ☐ Tile: ☐ |
| Gable: ☒ Hipped: ☐ Flat: ☐ Mansard: ☐ Other: | | | Roof: Gable: ☐ Hipped: ☐ Flat: ☐ Mansard: ☐ Other: |
| Asphalt Shngl: ☒ Metal: ☐ Wood Shngl: ☐ Other: | | | Roof Material: Asphalt Shngl: ☐ Metal: ☐ Wood Shngl: ☐ Other: |
| Good: ☐ Fair: ☒ Alr: ☐ Vy Alld: ☐ Add., Major: ☒ Minor: ☐ | | | Integrity: Good: ☐ Fair: ☐ Alr: ☐ Vy Alld: ☐ Add., Major: ☐ Minor: ☐ |
| 1700-1799: ☐ 1800-1859: ☐ 1860-1910: ☐ 1910-1945: ☒ | | | Period: 1700-1799: ☐ 1800-1859: ☐ 1860-1910: ☐ 1910-1945: ☐ |
| Bibliography and further notes on Reverse | | | BUILDING 3: or: Note: |
| Surveyed by: Date: | | | BUILDING 4: or: Note: |

IL 422-0445

## ILLINOIS RURAL SURVEY

County: McHenry | Site #: 3249 | Town:

¼: SE | Sec: 24 | TWP: 45N | Range: 8E

Street: 2303 Woodlawn Pk | Street View: ☒

Industrial/Commercial Complex w/3 or more Bldgs.: ☐

FARMSTEAD ☐

House: ☒ 2 Houses: ☐ 1 Major Barn: ☐ 2 Mjr Barns: ☐ 3 Mjr Barns: ☐ Corn Cribs, 1: ☐, 2: ☐, 3+: ☐

Garage: ☒ Mach. Shed: ☐ Grainery: ☐ Smokehouse: ☐ Summer Kitchen: ☐ Silo: ☐ Windmill: ☐

Grain Bins: ☐ Pump House: ☐ Hog Houses: ☐ Chicken Coop: ☐ Outhouse: ☐ Mobile Homes: ☐

Sheds, 1-3: ☐ 3+: ☐ Metal Bldgs: ☐ Comments:



| | | | |
|---|---|---|---|
| FRAME# 12 | Pres. Funct.: Res/Cottage | Same ? ☒ | ■ 1 BUILDING 2 ■ FRAME# / Pres. Funct. / Same ? ☐ |
| Residence: ☒ Outbuilding: ☐ Public: ☐ Commercial: ☐ Barn: ☐ Industrial: ☐ Structural: ☐ Religious: ☐ | | | Original Function: Residence: ☐ Outbuilding: ☐ Public: ☐ Commercial: ☐ Barn: ☐ Industrial: ☐ Structural: ☐ Religious: ☐ |
| Deteriorated: ☐ Abandoned: ☐ Lrg: ☐ Md: ☒ Sml: ☐ | | | Condition/size: Deteriorated: ☐ Abandoned: ☐ Lrg: ☐ Md: ☐ Sm: ☐ |
| 1 1 1 1 or: | Stories, 1: ☐ 1-½: ☒ 2: ☐ 2+: ☐ | | Building TYPE: or: / Stories, 1: ☐ 1-½: ☐ 2: ☐ 2+: ☐ |
| Frame: ☒ Masonry: ☐ Pole: ☐ Log: ☐ Other: | | | Structure: Frame: ☐ Masonry: ☐ Pole: ☐ Log: ☐ Other: |
| Clpbd: ☒ Weathrbd: ☐ Vert: ☐ Wd. Shngl: ☐ Brick: ☐ Stone: ☐ Block: ☐ Metal: ☐ Asbestos: ☐ Vinyl: ☐ Tar Ppr: ☐ | | | Siding material: Clpbd: ☐ Weathrbd: ☐ Vert: ☐ Wd. Shngl: ☐ Brick: ☐ Stone: ☐ Block: ☐ Metal: ☐ Asbestos: ☐ Vinyl: ☐ Tar Ppr: ☐ |
| Brick: ☐ Stone: ☐ Block: ☒ Poured or Stucco: ☐ Tile: ☐ | | | Foundation: Brick: ☐ Stone: ☐ Block: ☐ Poured or Stucco: ☐ Tile: ☐ |
| Gable: ☒ Hipped: ☐ Flat: ☐ Mansard: ☐ Other: | | | Roof: Gable: ☐ Hipped: ☐ Flat: ☐ Mansard: ☐ Other: |
| Asphalt Shngl: ☒ Metal: ☐ Wood Shngl: ☐ Other: | | | Roof Material: Asphalt Shngl: ☐ Metal: ☐ Wood Shngl: ☐ Other: |
| Good: ☐ Fair: ☒ Alr: ☐ Vy Alld: ☐ Add., Major: ☐ Minor: ☒ | | | Integrity: Good: ☐ Fair: ☐ Alr: ☐ Vy Alld: ☐ Add., Major: ☐ Minor: ☐ |
| 1700-1799: ☐ 1800-1859: ☐ 1860-1910: ☐ 1910-1945: ☒ | | | Period: 1700-1799: ☐ 1800-1859: ☐ 1860-1910: ☐ 1910-1945: ☐ |
| Bibliography and further notes on Reverse | | | BUILDING 3: or: Note: |
| Surveyed by: Date: | | | BUILDING 4: or: Note: |

IL 422-0445

## ILLINOIS RURAL SURVEY

County: McHenry | Site #: 3250 | Town:
¼: SE | Sec: 24 | TWP: 45N | Range: 8E
Street: 2219 Woodlawn Pl | Street View: ☑
Industrial/Commercial Complex w/3 or more Bldgs.: ☐

FARMSTEAD ☐
House: ☐ 2 Houses: ☑ 1 Major Barn: ☐ 2 Mjr Barns: ☐ 3 Mjr Barns: ☐ Corn Cribs, 1: ☐, 2: ☐, 3+: ☐
Garage: ☐ Mach. Shed: ☐ Grainery: ☐ Smokehouse: ☐ Summer Kitchen: ☐ Silo: ☐ Windmill: ☐
Grain Bins: ☐ Pump House: ☐ Hog Houses: ☐ Chicken Coop: ☐ Outhouse: ☐ Mobile Homes: ☐
Sheds, 1-3: ☐ 3+: ☐ Metal Bldgs: ☐ Comments: 1 new 1 now garage



| | | | |
|---|---|---|---|
| FRAME# 13 | Pres. Funct.: Garage Same ? ☐ | ■1 BUILDING 2■ | FRAME# / Pres. Funct.: Same ? ☐ |
| Residence: ☑ Outbuilding: ☐ Public: ☐ Commercial: ☐ Barn: ☐ Industrial: ☐ Structural: ☐ Religious: ☐ | | Original Function | Residence: ☐ Outbuilding: ☐ Public: ☐ Commercial: ☐ Barn: ☐ Industrial: ☐ Structural: ☐ Religious: ☐ |
| Deteriorated: ☐ Abandoned: ☐ Lrg ☐ Md ☐ Sml ☑ | | Condition/use/size | Deteriorated: ☐ Abandoned: ☐ Lrg ☐ Md ☐ Sm ☐ |
| 1 1 0 0 or: | Stories, 1: ☑ 1-½: ☐ 2: ☐ 2+: ☐ | Building TYPE | or: / Stories, 1: ☐ 1-½: ☐ 2: ☐ 2+: ☐ |
| Frame: ☑ Masonry: ☐ Pole: ☐ Log: ☐ Other: | | Structure | Frame: ☐ Masonry: ☐ Pole: ☐ Log: ☐ Other: |
| Clpbd: ☐ Weathrbd: ☐ Vert: ☐ Wd. Shngl: ☐ Brick: ☐ Stone: ☐ Block: ☐ Metal: ☐ Asbstos: ☑ Vinyl: ☐ Tar Ppr: ☐ | | Siding material | Clpbd: ☐ Weathrbd: ☐ Vert: ☐ Wd. Shngl: ☐ Brick: ☐ Stone: ☐ Block: ☐ Metal: ☐ Asbstos: ☐ Vinyl: ☐ Tar Ppr: ☐ |
| Brick: ☐ Stone: ☐ Block: ☐ Poured or Stucco: ☐ Tile: ☐ | | Foundation | Brick: ☐ Stone: ☐ Block: ☐ Poured or Stucco: ☐ Tile: ☐ |
| Gable: ☑ Hipped: ☐ Flat: ☐ Mansard: ☐ Other: | | Roof | Gable: ☐ Hipped: ☐ Flat: ☐ Mansard: ☐ Other: |
| Asphalt Shngl: ☑ Metal: ☐ Wood Shngl: ☐ Other: | | Roof Material | Asphalt Shngl: ☐ Metal: ☐ Wood Shngl: ☐ Other: |
| Good: ☐ Fair: ☑ Altr: ☑ Vy Altd: ☐ Add., Major: ☐ Minor: ☐ | | Integrity | Good: ☐ Fair: ☐ Altr: ☐ Vy Altd: ☐ Add., Major: ☐ Minor: ☐ |
| 1700-1799: ☐ 1800-1859: ☐ 1860-1910: ☐ 1910-1945: ☑ | | Period | 1700-1799: ☐ 1800-1859: ☐ 1860-1910: ☐ 1910-1945: ☐ |
| Bibliography and further notes on Reverse | | BUILDING 3 | or: Note: |
| Surveyed by: Date: | | BUILDING 4 | or: Note: |

IL 422-0465

## ILLINOIS RURAL SURVEY

County: McHenry | Site #: 3251 | Town:
¼: SE | Sec: 24 | TWP: 45N | Range: 8E
Street: 2217 Woodlawn Pl | Street View: ☑
Industrial/Commercial Complex w/3 or more Bldgs.: ☐

FARMSTEAD ☐
House: ☑ 2 Houses: ☐ 1 Major Barn: ☐ 2 Mjr Barns: ☐ 3 Mjr Barns: ☐ Corn Cribs, 1: ☐, 2: ☐, 3+: ☐
Garage: ☑ Mach. Shed: ☐ Grainery: ☐ Smokehouse: ☐ Summer Kitchen: ☐ Silo: ☐ Windmill: ☐
Grain Bins: ☐ Pump House: ☐ Hog Houses: ☐ Chicken Coop: ☐ Outhouse: ☐ Mobile Homes: ☐
Sheds, 1-3: ☐ 3+: ☐ Metal Bldgs: ☐ Comments:



| | | | |
|---|---|---|---|
| FRAME# 14 | Pres. Funct.: Same ? ☐ | ■1 BUILDING 2■ | FRAME# / Pres. Funct.: Same ? ☐ |
| Residence: ☑ Outbuilding: ☐ Public: ☐ Commercial: ☐ Barn: ☐ Industrial: ☐ Structural: ☐ Religious: ☐ | | Original Function | Residence: ☐ Outbuilding: ☐ Public: ☐ Commercial: ☐ Barn: ☐ Industrial: ☐ Structural: ☐ Religious: ☐ |
| Deteriorated: ☐ Abandoned: ☐ Lrg ☐ Md ☑ Sml ☐ | | Condition/use/size | Deteriorated: ☐ Abandoned: ☐ Lrg ☐ Md ☐ Sm ☐ |
| 1 1 1 1 or: | Stories, 1: ☑ 1-½: ☐ 2: ☐ 2+: ☐ | Building TYPE | or: / Stories, 1: ☐ 1-½: ☐ 2: ☐ 2+: ☐ |
| Frame: ☐ Masonry: ☐ Pole: ☐ Log: ☐ Other: | | Structure | Frame: ☐ Masonry: ☐ Pole: ☐ Log: ☐ Other: |
| Clpbd: ☐ Weathrbd: ☐ Vert: ☐ Wd. Shngl: ☐ Brick: ☐ Stone: ☐ Block: ☐ Metal: ☐ Asbstos: ☑ Vinyl: ☐ Tar Ppr: ☐ | | Siding material | Clpbd: ☐ Weathrbd: ☐ Vert: ☐ Wd. Shngl: ☐ Brick: ☐ Stone: ☐ Block: ☐ Metal: ☐ Asbstos: ☐ Vinyl: ☐ Tar Ppr: ☐ |
| Brick: ☐ Stone: ☐ Block: ☐ Poured or Stucco: ☐ Tile: ☐ ? | | Foundation | Brick: ☐ Stone: ☐ Block: ☐ Poured or Stucco: ☐ Tile: ☐ |
| Gable: ☑ Hipped: ☐ Flat: ☐ Mansard: ☐ Other: | | Roof | Gable: ☐ Hipped: ☐ Flat: ☐ Mansard: ☐ Other: |
| Asphalt Shngl: ☑ Metal: ☐ Wood Shngl: ☐ Other: | | Roof Material | Asphalt Shngl: ☐ Metal: ☐ Wood Shngl: ☐ Other: |
| Good: ☐ Fair: ☑ Altr: ☐ Vy Altd: ☐ Add., Major: ☐ Minor: ☑ | | Integrity | Good: ☐ Fair: ☐ Altr: ☐ Vy Altd: ☐ Add., Major: ☐ Minor: ☐ |
| 1700-1799: ☐ 1800-1859: ☐ 1860-1910: ☐ 1910-1945: ☑ | | Period | 1700-1799: ☐ 1800-1859: ☐ 1860-1910: ☐ 1910-1945: ☐ |
| Bibliography and further notes on Reverse | | BUILDING 3 | or: Note: |
| Surveyed by: Date: | | BUILDING 4 | or: Note: |

IL 422-0465

## ILLINOIS RURAL SURVEY

County: McHenry | Site #: 3252 | Town:

¼: SE | Sec: 24 | TWP: 45N | Range: 8E

Street: 2211 Woodlawn | Street View: X

Industrial/Commercial Complex w/3 or more Bldgs.: ☐

FARMSTEAD ☐

House: X | 2 Houses: ☐ | 1 Major Barn: ☐ | 2 Mjr Barns: ☐ | 3 Mjr Barns: ☐ | Corn Cribs, 1: ☐, 2: ☐, 3+: ☐

Garage: X | Mach. Shed: ☐ | Grainery: ☐ | Smokehouse: ☐ | Summer Kitchen: ☐ | Silo: ☐ | Windmill: ☐

Grain Bins: ☐ | Pump House: ☐ | Hog Houses: ☐ | Chicken Coop: ☐ | Outhouse: ☐ | Mobile Homes: ☐

Sheds, 1-3: ☐ 3+: ☐ | Metal Bldgs: ☐ | Comments: attached garage



FRAME# 15 | Pres. Funct.: Res | Same ? ☐

Residence ☐ Outbuilding ☐ Public: ☐ Commercial ☐ Barn: ☐ Industrial ☐ Structural ☐ Religious: ☐

Deteriorated: ☐ Abandoned: ☐ Lrg ☐ Md ☐ Sml ☐

or: | Stories, 1: ☐ 1-½: ☐ 2: X 2+: ☐

Frame: X Masonry: ☐ Pole: ☐ Log: ☐ Other:

Clpbd: X Weathrbd: ☐ Vert: ☐ Wd. Shngl: ☐ Brick: ☐

Stone: ☐ Block: ☐ Metal: ☐ Asbestos: ☐ Vinyl: ☐ Tar Ppr: ☐

Brick: ☐ Stone: ☐ Block: ☐ Poured or Stucco: X Tile: ☐

Gable: X Hipped: ☐ Flat: ☐ Mansard: ☐ Other:

Asphalt Shngl: X Metal: ☐ Wood Shngl: ☐ Other:

Good: ☐ Fair: ☐ Altr: X Vy Altd: ☐ Add., Major: ☐ Minor: ☐

1700-1799: ☐ 1800-1859: ☐ 1860-1910: ☐ 1910-1945: X

Bibliography and further notes on Reverse

Surveyed by: Date:

| BUILDING 2 | FRAME# | Pres. Funct.: | Same ? ☐ |
|---|---|---|---|
| Original Function | Residence ☐ Outbuilding ☐ Public: ☐ Commercial ☐ Barn: ☐ Industrial ☐ Structural ☐ Religious: ☐ | | |
| Condition/use/size | Deteriorated ☐ Abandoned ☐ Lrg ☐ Md ☐ Sm ☐ | | |
| Building TYPE | or: | Stories, 1: ☐ 1-½: ☐ 2: ☐ 2+: ☐ | |
| Structure | Frame: ☐ Masonry ☐ Pole: ☐ Log: ☐ Other: | | |
| Siding material | Clpbd. ☐ Weathrbd. ☐ Vert: ☐ Wd. Shngl: ☐ Brick: ☐ Stone: ☐ Block ☐ Metal: ☐ Asbstos: ☐ Vinyl: ☐ Tar Ppr: ☐ | | |
| Foundation | Brick: ☐ Stone: ☐ Block: ☐ Poured or Stucco: ☐ Tile: ☐ | | |
| Roof | Gable: ☐ Hipped: ☐ Flat: ☐ Mansard: ☐ Other: | | |
| Roof Material | Asphalt Shngl: ☐ Metal: ☐ Wood Shngl: ☐ Other: | | |
| Integrity | Good: ☐ Fair: ☐ Altr: ☐ Vy Altd: ☐ Add., Major: ☐ Minor: ☐ | | |
| Period | 1700-1799: ☐ 1800-1859: ☐ 1860-1910: ☐ 1910-1945: ☐ | | |
| BUILDING 3 | or: | Note: | |
| BUILDING 4 | or: | Note: | |

IL 422-0465

## ILLINOIS RURAL SURVEY

County: McHenry | Site #: 3253 | Town:

¼: SE | Sec: 24 | TWP: 45N | Range: 8E

Street: 2203 Woodlawn | Street View: ☐

Industrial/Commercial Complex w/3 or more Bldgs.: ☐

FARMSTEAD ☐

House: ☐ | 2 Houses: ☐ | 1 Major Barn: ☐ | 2 Mjr Barns: ☐ | 3 Mjr Barns: ☐ | Corn Cribs, 1: ☐, 2: ☐, 3+: ☐

Garage: ☐ | Mach. Shed: ☐ | Grainery: ☐ | Smokehouse: ☐ | Summer Kitchen: ☐ | Silo: ☐ | Windmill: ☐

Grain Bins: ☐ | Pump House: ☐ | Hog Houses: ☐ | Chicken Coop: ☐ | Outhouse: ☐ | Mobile Homes: ☐

Sheds, 1-3: ☐ 3+: ☐ | Metal Bldgs: ☐ | Comments:



FRAME# 16 | Pres. Funct.: | Same ? ☐

Residence: X Outbuilding: ☐ Public: ☐ Commercial: ☐ Barn: ☐ Industrial ☐ Structural ☐ Religious: ☐

Deteriorated: ☐ Abandoned: ☐ Lrg ☐ Md X Sml ☐

or: | Stories, 1: X 1-½: ☐ 2: ☐ 2+: ☐

Frame: X Masonry: ☐ Pole: ☐ Log: ☐ Other:

Clpbd: ☐ Weathrbd: ☐ Vert: ☐ Wd. Shngl: ☐ Brick: ☐

Stone: ☐ Block: ☐ Metal: X Asbestos: ☐ Vinyl: ☐ Tar Ppr: ☐

Brick: ☐ Stone: ☐ Block: ☐ Poured or Stucco: X Tile: ☐

Gable: X Hipped: ☐ Flat: ☐ Mansard: ☐ Other:

Asphalt Shngl: X Metal: ☐ Wood Shngl: ☐ Other:

Good: ☐ Fair: X Altr: ☐ Vy Altd: ☐ Add., Major: X Minor: ☐

1700-1799: ☐ 1800-1859: ☐ 1860-1910: ☐ 1910-1945: X

Bibliography and further notes on Reverse

Surveyed by: Date:

| BUILDING 2 | FRAME# | Pres. Funct.: | Same ? ☐ |
|---|---|---|---|
| Original Function | Residence: ☐ Outbuilding ☐ Public: ☐ Commercial: ☐ Barn: ☐ Industrial: ☐ Structural ☐ Religious: ☐ | | |
| Condition/use/size | Deteriorated: ☐ Abandoned: ☐ Lrg ☐ Md ☐ Sm ☐ | | |
| Building TYPE | or: | Stories, 1: ☐ 1-½: ☐ 2: ☐ 2+: ☐ | |
| Structure | Frame: ☐ Masonry: ☐ Pole: ☐ Log: ☐ Other: | | |
| Siding material | Clpbd. ☐ Weathrbd. ☐ Vert: ☐ Wd. Shngl: ☐ Brick: ☐ Stone: ☐ Block: ☐ Metal: ☐ Asbstos: ☐ Vinyl: ☐ Tar Ppr: ☐ | | |
| Foundation | Brick: ☐ Stone: ☐ Block: ☐ Poured or Stucco: ☐ Tile: ☐ | | |
| Roof | Gable: ☐ Hipped: ☐ Flat: ☐ Mansard ☐ Other: | | |
| Roof Material | Asphalt Shngl ☐ Metal: ☐ Wood Shngl ☐ Other: | | |
| Integrity | Good: ☐ Fair: ☐ Altr: ☐ Vy Altd: ☐ Add., Major: ☐ Minor: ☐ | | |
| Period | 1700-1799: ☐ 1800-1859: ☐ 1860-1910 ☐ 1910-1945: ☐ | | |
| BUILDING 3 | or: | Note: | |
| BUILDING 4 | or: | Note: | |

IL 422-0465

## ILLINOIS RURAL SURVEY

County: McHenry | Site #: 3254 | Town:
¼: SE | Sec: 24 | TWP: 45N | Range: 8E
Street: 2201 Woodlawn | Street View: ☐
Industrial/Commercial Complex w/3 or more Bldgs.: ☐

FARMSTEAD ☐
House: ☒ 2 Houses: ☐ 1 Major Barn: ☐ 2 Mjr Barns: ☐ 3 Mjr Barns: ☐ Corn Cribs, 1: ☐, 2: ☐, 3+: ☐
Garage: ☒ Mach. Shed: ☐ Grainery: ☐ Smokehouse: ☐ Summer Kitchen: ☐ Silo: ☐ Windmill: ☐
Grain Bins: ☐ Pump House: ☐ Hog Houses: ☐ Chicken Coop: ☐ Outhouse: ☐ Mobile Homes: ☐
Sheds, 1-3: ☐ 3+: ☐ Metal Bldgs: ☐ Comments:



FRAME# 17 | Pres. Funct.: Res./Cottage | Same ? ☒

Residence: ☒ Outbuilding: ☐ Public: ☐ Commercial: ☐ Barn: ☐ Industrial: ☐ Structural: ☐ Religious: ☐
Deteriorated: ☐ Abandoned: ☐ Lrg ☐ Md ☒ Sml ☐
1 1 1 1 or: | Stories, 1: ☒ 1-½: ☐ 2: ☐ 2+: ☐
Frame: ☒ Masonry: ☐ Pole: ☐ Log: ☐ Other:
Clpbd: ☐ Weathrbd: ☐ Vert: ☐ Wd. Shngl: ☐ Brick: ☐
Stone: ☐ Block: ☐ Metal: ☐ Asbestos: ☐ Vinyl: ☐ Tar Ppr: ☐ Logs-Vertical
Brick: ☐ Stone: ☐ Block: ☒ Poured or Stucco: ☐ Tile: ☐
Gable: ☒ Hipped: ☐ Flat: ☐ Mansard: ☐ Other:
Asphalt Shngl: ☒ Metal: ☐ Wood Shngl: ☐ Other:
Good: ☐ Fair: ☒ Altr: ☐ Vy Altd: ☐ Add., Major: ☐ Minor: ☐
1700-1799: ☐ 1800-1859: ☐ 1860-1910: ☐ 1910-1945: ☒

Bibliography and further notes on Reverse

Surveyed by: Date:

IL 423-0445

| #1 BUILDING 2 | FRAME# | Pres. Funct.: Same ? ☐ |
|---|---|---|
| Original Function | Residence ☐ Outbuilding ☐ Public: ☐ Commercial ☐ Barn: ☐ Industrial ☐ Structural: ☐ Religious: ☐ | |
| Condition/use/size | Deteriorated ☐ Abandoned: ☐ Lrg ☐ Md ☐ Sm ☐ | |
| Building TYPE | or: | Stories, 1: ☐ 1-½: ☐ 2: ☐ 2+: ☐ |
| Structure | Frame: ☐ Masonry: ☐ Pole: ☐ Log: ☐ Other: | |
| Siding material | Clpbd: ☐ Weathrbd: ☐ Vert: ☐ Wd. Shngl: ☐ Brick: ☐ Stone: ☐ Block: ☐ Metal: ☐ Asbestos: ☐ Vinyl: ☐ Tar Ppr: ☐ | |
| Foundation | Brick: ☐ Stone: ☐ Block: ☐ Poured or Stucco: ☐ Tile: ☐ | |
| Roof | Gable: ☐ Hipped: ☐ Flat: ☐ Mansard: ☐ Other: | |
| Roof Material | Asphalt Shngl: ☐ Metal: ☐ Wood Shngl: ☐ Other: | |
| Integrity | Good: ☐ Fair: ☐ Altr: ☐ Vy Altd: ☐ Add., Major: ☐ Minor: ☐ | |
| Period | 1700-1799: ☐ 1800-1859: ☐ 1860-1910: ☐ 1910-1945: ☐ | |
| BUILDING 3 | or: | Note: |
| BUILDING 4 | or: | Note: |

## ILLINOIS RURAL SURVEY

County: McHenry | Site #: 3255 | Town:
¼: SE | Sec: 24 | TWP: 45N | Range: 8E
Street: 219 Woodlawn | Street View: ☒
Industrial/Commercial Complex w/3 or more Bldgs.: ☐

FARMSTEAD ☐
House: ☒ 2 Houses: ☐ 1 Major Barn: ☐ 2 Mjr Barns: ☐ 3 Mjr Barns: ☐ Corn Cribs, 1: ☐, 2: ☐, 3+: ☐
Garage: ☒ Mach. Shed: ☐ Grainery: ☐ Smokehouse: ☐ Summer Kitchen: ☐ Silo: ☐ Windmill: ☐
Grain Bins: ☐ Pump House: ☐ Hog Houses: ☐ Chicken Coop: ☐ Outhouse: ☐ Mobile Homes: ☐
Sheds, 1-3: ☐ 3+: ☐ Metal Bldgs: ☐ Comments:



FRAME# 18 | Pres. Funct.: Res | Same ? ☐

Residence: ☒ Outbuilding: ☐ Public: ☐ Commercial: ☐ Barn: ☐ Industrial: ☐ Structural: ☐ Religious: ☐
Deteriorated: ☐ Abandoned: ☐ Lrg ☐ Md ☐ ☒ Sml ☐
1 1 0 8 or: | Stories, 1: ☐ 1-½: ☐ 2: ☒ 2+: ☐
Frame: ☐ Masonry: ☐ Pole: ☐ Log: ☐ Other:
Clpbd: ☐ Weathrbd: ☐ Vert: ☐ Wd. Shngl: ☐ Brick: ☐
Stone: ☐ Block: ☐ Metal: ☒ Asbestos: ☐ Vinyl: ☐ Tar Ppr: ☐
Brick: ☐ Stone: ☐ Block: ☒ Poured or Stucco: ☐ Tile: ☐
Gable: ☒ Hipped: ☐ Flat: ☐ Mansard: ☐ Other:
Asphalt Shngl: ☒ Metal: ☐ Wood Shngl: ☐ Other:
Good: ☐ Fair: ☐ Altr: ☐ Vy Altd: ☐ Add., Major: ☒ Minor: ☐
1700-1799: ☐ 1800-1859: ☐ 1860-1910: ☐ 1910-1945: ☒

Bibliography and further notes on Reverse

Surveyed by: Date:

IL 423-0445

| #1 BUILDING 2 | FRAME# | Pres. Funct.: Same ? ☐ |
|---|---|---|
| Original Function | Residence: ☐ Outbuilding: ☐ Public: ☐ Commercial: ☐ Barn: ☐ Industrial: ☐ Structural: ☐ Religious: ☐ | |
| Condition/use/size | Deteriorated ☐ Abandoned: ☐ Lrg ☐ Md ☐ Sm ☐ | |
| Building TYPE | or: | Stories, 1: ☐ 1-½: ☐ 2: ☐ 2+: ☐ |
| Structure | Frame: ☐ Masonry: ☐ Pole: ☐ Log: ☐ Other: | |
| Siding material | Clpbd: ☐ Weathrbd: ☐ Vert: ☐ Wd. Shngl: ☐ Brick: ☐ Stone: ☐ Block: ☐ Metal: ☐ Asbestos: ☐ Vinyl: ☐ Tar Ppr: ☐ | |
| Foundation | Brick: ☐ Stone: ☐ Block: ☐ Poured or Stucco: ☐ Tile: ☐ | |
| Roof | Gable: ☐ Hipped: ☐ Flat: ☐ Mansard: ☐ Other: | |
| Roof Material | Asphalt Shngl: ☐ Metal: ☐ Wood Shngl: ☐ Other: | |
| Integrity | Good: ☐ Fair: ☐ Altr: ☐ Vy Altd: ☐ Add., Major: ☐ Minor: ☐ | |
| Period | 1700-1799: ☐ 1800-1859: ☐ 1860-1910: ☐ 1910-1945: ☐ | |
| BUILDING 3 | or: | Note: |
| BUILDING 4 | or: | Note: |

## ILLINOIS RURAL SURVEY



County: McHenry | Site #: 3256 | Town:
¼: SE | Sec: 24 | TWP: 45N | Range: 8E
Street: 2115 Woodlawn | Street View: ☒
Industrial/Commercial Complex w/3 or more Bldgs.: ☐

FARMSTEAD ☐
House: ☒ 2 Houses: ☐ 1 Major Barn: ☐ 2 Mjr Barns: ☐ 3 Mjr Barns: ☐ Corn Cribs, 1: ☐, 2: ☐, 3+: ☐
(2) Garage: ☒ Mach. Shed: ☐ Grainery: ☐ Smokehouse: ☐ Summer Kitchen: ☐ Silo: ☐ Windmill: ☐
Grain Bins: ☐ Pump House: ☐ Hog Houses: ☐ Chicken Coop: ☐ Outhouse: ☐ Mobile Homes: ☐
Sheds, 1-3: ☐ 3+: ☐ Metal Bldgs: ☐ Comments:

| | | | |
|---|---|---|---|
| FRAME# 19 | Pres. Funct.: Res | Same ? ☐ | #1 BUILDING 2# |
| Residence: ☒ Outbuilding: ☐ Public: ☐ Commercial: ☐ Barn: ☐ Industrial: ☐ Structural: ☐ Religious: ☐ | | | Original Function |
| Deteriorated: ☐ Abandoned: ☐ Lrg ☐ Md ☒ Sml ☐ | | | Condition/use/size |
| ☐☐☐☐ or: | Stories, 1: ☐ 1-½: ☒ 2: ☐ 2+: ☐ | | Building TYPE |
| Frame: ☒ Masonry: ☐ Pole: ☐ Log: ☐ Other: | | | Structure |
| Clpbd: ☒ Weathrbd: ☐ Vert: ☐ Wd. Shngl: ☐ Brick: ☐ Stone: ☐ Block: ☐ Metal: ☐ Asbstos: ☐ Vinyl: ☐ Tar Ppr: ☐ | | | Siding material |
| Brick: ☐ Stone: ☐ Block: ☐ Poured or Stucco: ☒ Tile: ☐ | | | Foundation |
| Gable: ☒ Hipped: ☐ Flat: ☐ Mansard: ☐ Other: | | | Roof |
| Asphalt Shngl: ☒ Metal: ☐ Wood Shngl: ☐ Other: | | | Roof Material |
| Good: ☒ Fair: ☐ Alt: ☐ Vy Alld: ☐ Add., Major: ☐ Minor: ☐ | | | Integrity |
| 1700-1799: ☐ 1800-1859: ☐ 1860-1910: ☐ 1910-1945: ☒ | | | Period |
| Bibliography and further notes on Reverse | | | BUILDING 3 |
| Surveyed by: Date: | | | BUILDING 4 |

FRAME# | Pres. Funct.: | Same ? ☐
Original Function: Residence ☐ Outbuilding ☐ Public ☐ Commercial ☐ Barn ☐ Industrial ☐ Structural ☐ Religious ☐
Condition/use/size: Deteriorated ☐ Abandoned ☐ Lrg ☐ Md ☐ Sm ☐
Building TYPE: or: Stories, 1: ☐ 1-½: ☐ 2: ☐ 2+: ☐
Structure: Frame ☐ Masonry ☐ Pole ☐ Log ☐ Other:
Siding material: Clpbd ☐ Weathrbd ☐ Vert ☐ Wd. Shngl ☐ Brick ☐ Stone ☐ Block ☐ Metal ☐ Asbstos ☐ Vinyl ☐ Tar Ppr ☐
Foundation: Brick ☐ Stone ☐ Block ☐ Poured or Stucco ☐ Tile ☐
Roof: Gable ☐ Hipped ☐ Flat ☐ Mansard ☐ Other:
Roof Material: Asphalt Shngl ☐ Metal ☐ Wood Shngl ☐ Other:
Integrity: Good ☐ Fair ☐ Alt ☐ Vy Alld ☐ Add., Major ☐ Minor ☐
Period: 1700-1799 ☐ 1800-1859 ☐ 1860-1910 ☐ 1910-1945 ☐
BUILDING 3: or: Note:
BUILDING 4: or: Note:

IL 422-0465

## ILLINOIS RURAL SURVEY



County: McHenry | Site #: 3257 | Town:
¼: SE | Sec: 24 | TWP: 45N | Range: 8E
Street: 2111 Woodlawn Pl | Street View: ☒
Industrial/Commercial Complex w/3 or more Bldgs.: ☐

FARMSTEAD ☐
House: ☒ 2 Houses: ☐ 1 Major Barn: ☐ 2 Mjr Barns: ☐ 3 Mjr Barns: ☐ Corn Cribs, 1: ☐, 2: ☐, 3+: ☐
Garage: ☒ Mach. Shed: ☐ Grainery: ☐ Smokehouse: ☐ Summer Kitchen: ☐ Silo: ☐ Windmill: ☐
Grain Bins: ☐ Pump House: ☐ Hog Houses: ☐ Chicken Coop: ☐ Outhouse: ☐ Mobile Homes: ☐
Sheds, 1-3: ☐ 3+: ☐ Metal Bldgs: ☐ Comments:

| | | | |
|---|---|---|---|
| FRAME# 20 | Pres. Funct.: Res Cottage | Same ☒ | #1 BUILDING 2# |
| Residence: ☒ Outbuilding: ☐ Public: ☐ Commercial: ☐ Barn: ☐ Industrial: ☐ Structural: ☐ Religious: ☐ | | | Original Function |
| Deteriorated: ☐ Abandoned: ☐ Lrg ☐ Md ☐ Sml ☒ | | | Condition/use/size |
| ☐☐☐☐ or: | Stories, 1: ☐ 1-½: ☒ 2: ☐ 2+: ☐ | | Building TYPE |
| Frame: ☒ Masonry: ☐ Pole: ☐ Log: ☐ Other: | | | Structure |
| Clpbd: ☐ Weathrbd: ☐ Vert: ☐ Wd. Shngl: ☐ Brick: ☐ Stone: ☐ Block: ☐ Metal: ☐ Asbstos: ☐ Vinyl: ☐ Tar Ppr: ☐ Logs-Horizontal | | | Siding material |
| Brick: ☐ Stone: ☐ Block: ☐ Poured or Stucco: ☐ Tile: ☐ | | | Foundation |
| Gable: ☒ Hipped: ☐ Flat: ☐ Mansard: ☐ Other: | | | Roof |
| Asphalt Shngl: ☒ Metal: ☐ Wood Shngl: ☐ Other: | | | Roof Material |
| Good: ☒ Fair: ☐ Alt: ☐ Vy Alld: ☐ Add., Major: ☐ Minor: ☐ | | | Integrity |
| 1700-1799: ☐ 1800-1859: ☐ 1860-1910: ☐ 1910-1945: ☒ | | | Period |
| Bibliography and further notes on Reverse | | | BUILDING 3 |
| Surveyed by: Date: | | | BUILDING 4 |

FRAME# | Pres. Funct.: | Same ? ☐
Original Function: Residence ☐ Outbuilding ☐ Public ☐ Commercial ☐ Barn ☐ Industrial ☐ Structural ☐ Religious ☐
Condition/use/size: Deteriorated ☐ Abandoned ☐ Lrg ☐ Md ☐ Sm ☐
Building TYPE: or: Stories, 1: ☐ 1-½: ☐ 2: ☐ 2+: ☐
Structure: Frame ☐ Masonry ☐ Pole ☐ Log ☐ Other:
Siding material: Clpbd ☐ Weathrbd ☐ Vert ☐ Wd. Shngl ☐ Brick ☐ Stone ☐ Block ☐ Metal ☐ Asbstos ☐ Vinyl ☐ Tar Ppr ☐
Foundation: Brick ☐ Stone ☐ Block ☐ Poured or Stucco ☐ Tile ☐
Roof: Gable ☐ Hipped ☐ Flat ☐ Mansard ☐ Other:
Roof Material: Asphalt Shngl ☐ Metal ☐ Wood Shngl ☐ Other:
Integrity: Good ☐ Fair ☐ Alt ☐ Vy Alld ☐ Add., Major ☐ Minor ☐
Period: 1700-1799 ☐ 1800-1859 ☐ 1860-1910 ☐ 1910-1945 ☐
BUILDING 3: or: Note:
BUILDING 4: or: Note:

IL 422-0465

## ILLINOIS RURAL SURVEY

County: McHenry | Site #: 3258 | Town:

¼: SE | Sec: 24 | TWP: 45N | Range: 8E

Street: 2109 Woodlawn | Street View: X

Industrial/Commercial Complex w/3 or more Bldgs.: ☐

FARMSTEAD ☐

House: X 2 Houses: ☐ 1 Major Barn: ☐ 2 Mjr Barns: ☐ 3 Mjr Barns: ☐ Corn Cribs, 1: ☐, 2: ☐, 3+: ☐

Garage: X Mach. Shed: ☐ Grainery: ☐ Smokehouse: ☐ Summer Kitchen: ☐ Silo: ☐ Windmill: ☐

Grain Bins: ☐ Pump House: ☐ Hog Houses: ☐ Chicken Coop: ☐ Outhouse: ☐ Mobile Homes: ☐

Sheds, 1-3: ☐ 3+: ☐ Metal Bldgs: ☐ Comments:



FRAME# 21 | Pres. Funct.: Res/Cottage | Same ? ☐

Residence: ☐ Outbuilding: ☐ Public: ☐ Commercial: ☐ Barn: ☐ Industrial: ☐ Structural: ☐ Religious: ☐

Deteriorated: ☐ Abandoned: ☐ Lrg ☐ Md ☐ Sm X

1 1 1 0 or: | Stories, 1: X 1-½: ☐ 2: ☐ 2+: ☐

Frame: X Masonry: ☐ Pole: ☐ Log: ☐ Other:

Clpbd: X Weathrbd: ☐ Vert: ☐ Wd. Shngl: ☐ Brick: ☐
Stone: ☐ Block: ☐ Metal: ☐ Asbestos: ☐ Vinyl: ☐ Tar Ppr: ☐

Brick: ☐ Stone: ☐ Block: X Poured or Stucco: ☐ Tile: ☐

Gable: ☐ Hipped: X Flat: ☐ Mansard: ☐ Other:

Asphalt Shngl: X Metal: ☐ Wood Shngl: ☐ Other:

Good: ☐ Fair: X Altr: ☐ Vy Altd: ☐ Add., Major: X Minor: ☐

1700-1799: ☐ 1800-1859: ☐ 1860-1910: ☐ 1910-1945: X

Bibliography and further notes on Reverse

Surveyed by: Date:

| #1 BUILDING 2+ | FRAME# | Pres. Funct.: | Same ? ☐ |
|---|---|---|---|
| Original Function | Residence ☐ Outbuilding ☐ Public ☐ Commercial ☐ Barn: ☐ Industrial ☐ Structural ☐ Religious: ☐ | | |
| Condition/usabize | Deteriorated: ☐ Abandoned: ☐ Lrg ☐ Md ☐ Sm ☐ | | |
| Building TYPE | or: | Stories, 1: ☐ 1-½: ☐ 2: ☐ 2+: ☐ | |
| Structure | Frame: ☐ Masonry: ☐ Pole: ☐ Log: ☐ Other: | | |
| Siding material | Clpbd: ☐ Weathrbd: ☐ Vert: ☐ Wd. Shngl: ☐ Brick: ☐ Stone: ☐ Block: ☐ Metal: ☐ Asbestos: ☐ Vinyl: ☐ Tar Ppr: ☐ | | |
| Foundation | Brick: ☐ Stone: ☐ Block: ☐ Poured or Stucco: ☐ Tile: ☐ | | |
| Roof | Gable: ☐ Hipped: ☐ Flat: ☐ Mansard: ☐ Other: | | |
| Roof Material | Asphalt Shngl: ☐ Metal: ☐ Wood Shngl: ☐ Other: | | |
| Integrity | Good: ☐ Fair: ☐ Altr: ☐ Vy Altd: ☐ Add., Major: ☐ Minor: ☐ | | |
| Period | 1700-1799: ☐ 1800-1859: ☐ 1860-1910: ☐ 1910-1945: ☐ | | |
| BUILDING 3 | or: | Note: | |
| BUILDING 4 | or: | Note: | |

IL 422-6465

## ILLINOIS RURAL SURVEY

County: McHenry | Site #: 3259 | Town:

¼: SE | Sec: 24 | TWP: 45N | Range: 8E

Street: 2107 Woodlawn | Street View: X

Industrial/Commercial Complex w/3 or more Bldgs.: ☐

FARMSTEAD ☐

House: X 2 Houses: ☐ 1 Major Barn: ☐ 2 Mjr Barns: ☐ 3 Mjr Barns: ☐ Corn Cribs, 1: ☐, 2: ☐, 3+: ☐

Garage: X Mach. Shed: ☐ Grainery: ☐ Smokehouse: ☐ Summer Kitchen: ☐ Silo: ☐ Windmill: ☐

Grain Bins: ☐ Pump House: ☐ Hog Houses: ☐ Chicken Coop: ☐ Outhouse: ☐ Mobile Homes: ☐

Sheds, 1-3: ☐ 3+: ☐ Metal Bldgs: ☐ Comments:



FRAME# 22 | Pres. Funct.: Res/Cottage | Same ? X

Residence: X Outbuilding: ☐ Public: ☐ Commercial: ☐ Barn: ☐ Industrial: ☐ Structural: ☐ Religious: ☐

Deteriorated: ☐ Abandoned: ☐ Lrg ☐ Md X Sm ☐

1 1 1 1 or: | Stories, 1: X 1-½: ☐ 2: ☐ 2+: ☐

Frame: ☐ Masonry: ☐ Pole: ☐ Log: ☐ Other:

Clpbd: ☐ Weathrbd: ☐ Vert: ☐ Wd. Shngl: ☐ Brick: ☐
Stone: ☐ Block: ☐ Metal: ☐ Asbestos: X Vinyl: ☐ Tar Ppr: ☐

Brick: ☐ Stone: ☐ Block: ☐ Poured or Stucco: ☐ Tile: ☐

Gable: X Hipped: ☐ Flat: ☐ Mansard: ☐ Other:

Asphalt Shngl: X Metal: ☐ Wood Shngl: ☐ Other:

Good: ☐ Fair: X Altr: ☐ Vy Altd: ☐ Add., Major: ☐ Minor: ☐

1700-1799: ☐ 1800-1859: ☐ 1860-1910: ☐ 1910-1945: X

Bibliography and further notes on Reverse

Surveyed by: Date:

| #1 BUILDING 2+ | FRAME# | Pres. Funct.: | Same ? ☐ |
|---|---|---|---|
| Original Function | Residence: ☐ Outbuilding ☐ Public ☐ Commercial ☐ Barn: ☐ Industrial ☐ Structural ☐ Religious: ☐ | | |
| Condition/usabize | Deteriorated ☐ Abandoned ☐ Lrg ☐ Md ☐ Sm ☐ | | |
| Building TYPE | or: | Stories, 1 ☐ 1-½: ☐ 2: ☐ 2+: ☐ | |
| Structure | Frame: ☐ Masonry: ☐ Pole: ☐ Log: ☐ Other: | | |
| Siding material | Clpbd: ☐ Weathrbd: ☐ Vert: ☐ Wd. Shngl: ☐ Brick: ☐ Stone: ☐ Block: ☐ Metal: ☐ Asbestos: ☐ Vinyl: ☐ Tar Ppr: ☐ | | |
| Foundation | Brick: ☐ Stone: ☐ Block: ☐ Poured or Stucco: ☐ Tile: ☐ | | |
| Roof | Gable: ☐ Hipped: ☐ Flat: ☐ Mansard: ☐ Other: | | |
| Roof Material | Asphalt Shngl: ☐ Metal: ☐ Wood Shngl: ☐ Other: | | |
| Integrity | Good: ☐ Fair: ☐ Altr: ☐ Vy Altd: ☐ Add., Major: ☐ Minor: ☐ | | |
| Period | 1700-1799: ☐ 1800-1859: ☐ 1860-1910: ☐ 1910-1945: ☐ | | |
| BUILDING 3 | or: | Note: | |
| BUILDING 4 | or: | Note: | |

IL 422-6465

## ILLINOIS RURAL SURVEY

County: McHenry | Site #: 3260 | Town:
¼: NW | Sec: 25 | TWP: 45N | Range: 8E
Street: 2028 Woodlawn Rd | Street View: X
Industrial/Commercial Complex w/3 or more Bldgs.: ☐

FARMSTEAD ☒
House: ☒ 2 Houses: ☐ 1 Major Barn: ☒ 2 Mj Barns: ☐ 3 Mj Barns: ☐ Corn Cribs, 1: ☒ 2: ☒ 3+: ☐
Garage: ☐ Mach. Shed: ☒ Grainery: ☒ Smokehouse: ☐ Summer Kitchen: ☐ Silo: ☒ Windmill: ☐
Grain Bins: ☐ Pump House: ☒ Hog Houses: ☐ Chicken Coop: ☒ Outhouse: ☐ Mobile Homes: ☐
Sheds, 1-3: ☒ 3+: ☐ Metal Bldgs: ☒ Comments:




| FRAME# 23 | Pres. Funct.: Res. | Same ? ☐ | ■1 BUILDING 2■ | FRAME# 24 | Pres. Funct.: Barn | Same ? ☐ |
|---|---|---|---|---|---|---|
| Residence: ☒ Outbuilding: ☐ Public: ☐ Commercial: ☐ Barn: ☐ Industrial: ☐ Structural: ☐ Religious: ☐ | | | Original Function | Residence: ☐ Outbuilding: ☐ Public: ☐ Commercial: ☐ Barn: ☒ Industrial: ☐ Structural: ☐ Religious: ☐ | | |
| Deteriorated: ☐ Abandoned: ☐ Lrg: ☒ Md: ☐ Sml: ☐ | | | Condition/usesize | Deteriorated: ☐ Abandoned: ☐ Lrg: ☒ Md: ☐ Sm: ☐ | | |
| 1 0 4 | or: | Stories, 1: ☐ 1-½: ☐ 2: ☒ 2+: ☐ | Building TYPE | 2 0 1 | or: | Stories, 1: ☐ 1-½: ☐ 2: ☐ 2+: ☐ |
| Frame: ☒ Masonry: ☐ Pole: ☐ Log: ☐ Other: | | | Structure | Frame: ☐ Masonry: ☐ Pole: ☐ Log: ☐ Other: | | |
| Clpbd: ☒ Weathrbd: ☐ Vert: ☐ Wd. Shngl: ☐ Brick: ☐ Stone: ☐ Block: ☐ Metal: ☐ Asbstos: ☐ Vinyl: ☐ Tar Ppr: ☐ | | | Siding material | Clpbd: ☐ Weathrbd: ☐ Vert: ☒ Wd. Shngl: ☐ Brick: ☐ Stone: ☐ Block: ☐ Metal: ☐ Asbstos: ☐ Vinyl: ☐ Tar Ppr: ☐ | | |
| Brick: ☐ Stone: ☐ Block: ☒ Poured or Stucco: ☐ Tile: ☐ | | | Foundation | Brick: ☐ Stone: ☐ Block: ☒ Poured or Stucco: ☐ Tile: ☐ | | |
| Gable: ☐ Hipped: ☒ Flat: ☐ Mansard: ☐ Other: | | | Roof | Gable: ☒ Hipped: ☐ Flat: ☐ Mansard: ☐ Other: | | |
| Asphalt Shngl: ☒ Metal: ☐ Wood Shngl: ☐ Other: | | | Roof Material | Asphalt Shngl: ☒ Metal: ☐ Wood Shngl: ☒ Other: | | |
| Good: ☒ Fair: ☐ Altr: ☐ Vy Altd: ☐ Add., Major: ☐ Minor: ☐ | | | Integrity | Good: ☒ Fair: ☐ Altr: ☐ Vy Altd: ☐ Add., Major: ☐ Minor: ☐ | | |
| 1700-1799: ☐ 1800-1859: ☐ 1860-1910: ☐ 1910-1945: ☒ | | | Period | 1700-1799: ☐ 1800-1859: ☐ 1860-1910: ☐ 1910-1945: ☒ | | |
| Bibliography and further notes on Reverse | | | BUILDING 3 | | or: | Note: |
| Surveyed by: | Date: | | BUILDING 4 | | or: | Note: |

IL 422-0465

## ILLINOIS RURAL SURVEY

County: McHenry | Site #: 3261 | Town:
¼: NW | Sec: 25 | TWP: 45N | Range: 8E
Street: 2027 Woodlawn Rd | Street View: X
Industrial/Commercial Complex w/3 or more Bldgs.: ☐

FARMSTEAD ☐
House: ☒ 2 Houses: ☐ 1 Major Barn: ☐ 2 Mj Barns: ☐ 3 Mj Barns: ☐ Corn Cribs, 1: ☐ 2: ☐ 3+: ☐
Garage: ☒ Mach. Shed: ☐ Grainery: ☐ Smokehouse: ☐ Summer Kitchen: ☐ Silo: ☐ Windmill: ☐
Grain Bins: ☐ Pump House: ☐ Hog Houses: ☐ Chicken Coop: ☐ Outhouse: ☐ Mobile Homes: ☐
Sheds, 1-3: ☐ 3+: ☐ Metal Bldgs: ☐ Comments:




| FRAME# 25 | Pres. Funct.: Rec/Cottage | Same ? ☒ | ■1 BUILDING 2■ | FRAME# | Pres. Funct.: | Same ? ☐ |
|---|---|---|---|---|---|---|
| Residence: ☒ Outbuilding: ☐ Public: ☐ Commercial: ☐ Barn: ☐ Industrial: ☐ Structural: ☐ Religious: ☐ | | | Original Function | Residence: ☐ Outbuilding: ☐ Public: ☐ Commercial: ☐ Barn: ☐ Industrial: ☐ Structural: ☐ Religious: ☐ | | |
| Deteriorated: ☐ Abandoned: ☐ Lrg: ☐ Md: ☒ Sml: ☐ | | | Condition/usesize | Deteriorated: ☐ Abandoned: ☐ Lrg: ☐ Md: ☐ Sm: ☐ | | |
| 1 0 1 | or: | Stories, 1: ☐ 1-½: ☐ 2: ☒ 2+: ☐ | Building TYPE | | or: | Stories, 1: ☐ 1-½: ☐ 2: ☐ 2+: ☐ |
| Frame: ☐ Masonry: ☐ Pole: ☐ Log: ☐ Other: | | | Structure | Frame: ☐ Masonry: ☐ Pole: ☐ Log: ☐ Other: | | |
| Clpbd: ☒ Weathrbd: ☐ Vert: ☐ Wd. Shngl: ☐ Brick: ☐ Stone: ☐ Block: ☐ Metal: ☐ Asbstos: ☐ Vinyl: ☐ Tar Ppr: ☐ | | | Siding material | Clpbd: ☐ Weathrbd: ☐ Vert: ☐ Wd. Shngl: ☐ Brick: ☐ Stone: ☐ Block: ☐ Metal: ☐ Asbstos: ☐ Vinyl: ☐ Tar Ppr: ☐ | | |
| Brick: ☐ Stone: ☐ Block: ☐ Poured or Stucco: ☒ Tile: ☐ | | | Foundation | Brick: ☐ Stone: ☐ Block: ☐ Poured or Stucco: ☐ Tile: ☐ | | |
| Gable: ☒ Hipped: ☐ Flat: ☐ Mansard: ☐ Other: | | | Roof | Gable: ☐ Hipped: ☐ Flat: ☐ Mansard: ☐ Other: | | |
| Asphalt Shngl: ☒ Metal: ☐ Wood Shngl: ☐ Other: | | | Roof Material | Asphalt Shngl: ☐ Metal: ☐ Wood Shngl: ☐ Other: | | |
| Good: ☐ Fair: ☒ Altr: ☐ Vy Altd: ☐ Add., Major: ☒ Minor: ☐ | | | Integrity | Good: ☐ Fair: ☐ Altr: ☐ Vy Altd: ☐ Add., Major: ☐ Minor: ☐ | | |
| 1700-1799: ☐ 1800-1859: ☐ 1860-1910: ☒ 1910-1945: ☐ | | | Period | 1700-1799: ☐ 1800-1859: ☐ 1860-1910: ☐ 1910-1945: ☐ | | |
| Bibliography and further notes on Reverse | | | BUILDING 3 | | or: | Note: |
| Surveyed by: | Date: | | BUILDING 4 | | or: | Note: |

IL 422-0465



## ILLINOIS RURAL SURVEY



County: McHenry | Site #: 3262 | Town:

¼: NW | Sec: 25 | TWP: 45N | Range: 8E

Street: 2223 Woodlawn Pk | Street View: ☒

Industrial/Commercial Complex w/3 or more Bldgs.: ☐

FARMSTEAD ☐

House: ☒ 2 Houses: ☐ 1 Major Barn: ☐ 2 Mjr Barns: ☐ 3 Mjr Barns: ☐ Corn Cribs, 1: ☐, 2: ☐, 3+: ☐

Garage: ☒ Mach. Shed: ☐ Grainery: ☐ Smokehouse: ☐ Summer Kitchen: ☐ Silo: ☐ Windmill: ☐

Grain Bins: ☐ Pump House: ☐ Hog Houses: ☐ Chicken Coop: ☐ Outhouse: ☒ Mobile Homes: ☐

Sheds, 1-3: ☐ 3+: ☐ Metal Bldgs: ☐ Comments:

| | | | |
|---|---|---|---|
| FRAME# 26 | Pres. Funct.: Rest/Cottage | Same ? ☒ | #1 BUILDING 2# |
| Residence: ☒ Outbuilding: ☐ Public: ☐ Commercial: ☐ Barn: ☐ Industrial: ☐ Structural: ☐ Religious: ☐ | | | Original Function |
| Deteriorated: ☐ Abandoned: ☐ Lrg: ☐ Md: ☒ Sml: ☐ | | | Condition/use/size |
| 1 1 1 1 or: | Stories, 1: ☐ 1-½: ☒ 2: ☐ 2+: ☐ | | Building TYPE |
| Frame: ☒ Masonry: ☐ Pole: ☐ Log: ☐ Other: | | | Structure |
| Clpbd: ☐ Weathrbd: ☐ Vert: ☐ Wd. Shngl: ☐ Brick: ☐ Stone: ☐ Block: ☐ Metal: ☐ Asbstos: ☒ Vinyl: ☐ Tar Ppr: ☐ | & Fake Brick | | Siding material |
| Brick: ☐ Stone: ☐ Block: ☐ Poured or Stucco: ☐ Tile: ☐ | | | Foundation |
| Gable: ☒ Hipped: ☐ Flat: ☐ Mansard: ☐ Other: | | | Roof |
| Asphalt Shngl: ☒ Metal: ☐ Wood Shngl: ☐ Other: | | | Roof Material |
| Good: ☐ Fair: ☐ Altr: ☒ Vy Altd: ☐ Add., Major: ☒ Minor: ☐ | 2nd story addn & main floor | | Integrity |
| 1700-1799: ☐ 1800-1859: ☐ 1860-1910: ☐ 1910-1945: ☒ | | | Period |
| Bibliography and further notes on Reverse | | | BUILDING 3 |
| Surveyed by: Date: | | | BUILDING 4 |

FRAME# | Pres. Funct.: | Same ? ☐

Residence: ☐ Outbuilding: ☐ Public: ☐ Commercial: ☐ Barn: ☐ Industrial: ☐ Structural: ☐ Religious: ☐

Deteriorated: ☐ Abandoned: ☐ Lrg: ☐ Md: ☐ Sm: ☐

or: | Stories, 1: ☐ 1-½: ☐ 2: ☐ 2+: ☐

Frame: ☐ Masonry: ☐ Pole: ☐ Log: ☐ Other:

Clpbd: ☐ Weathrbd: ☐ Vert: ☐ Wd. Shngl: ☐ Brick: ☐ Stone: ☐ Block: ☐ Metal: ☐ Asbstos: ☐ Vinyl: ☐ Tar Ppr: ☐

Brick: ☐ Stone: ☐ Block: ☐ Poured or Stucco: ☐ Tile: ☐

Gable: ☐ Hipped: ☐ Flat: ☐ Mansard: ☐ Other:

Asphalt Shngl: ☐ Metal: ☐ Wood Shngl: ☐ Other:

Good: ☐ Fair: ☐ Altr: ☐ Vy Altd: ☐ Add., Major: ☐ Minor: ☐

1700-1799: ☐ 1800-1859: ☐ 1860-1910: ☐ 1910-1945: ☐

BUILDING 3 | or: | Note:

BUILDING 4 | or: | Note:

IL 422-0445

## ILLINOIS RURAL SURVEY



County: McHenry | Site #: 3263 | Town:

¼: NW | Sec: 25 | TWP: 45N | Range: 8E

Street: 2017 Woodlawn Pk | Street View: ☒

Industrial/Commercial Complex w/3 or more Bldgs.: ☐

FARMSTEAD ☐

House: ☒ 2 Houses: ☐ 1 Major Barn: ☐ 2 Mjr Barns: ☐ 3 Mjr Barns: ☐ Corn Cribs, 1: ☐, 2: ☐, 3+: ☐

Garage: ☒ Mach. Shed: ☐ Grainery: ☐ Smokehouse: ☐ Summer Kitchen: ☐ Silo: ☐ Windmill: ☐

Grain Bins: ☐ Pump House: ☐ Hog Houses: ☐ Chicken Coop: ☐ Outhouse: ☒ Mobile Homes: ☐

Sheds, 1-3: ☐ 3+: ☐ Metal Bldgs: ☐ Comments: Outhouse w/ Chimney?

| | | | |
|---|---|---|---|
| FRAME# 27 | Pres. Funct.: | Same ? ☐ | #1 BUILDING 2# |
| Residence: ☒ Outbuilding: ☐ Public: ☐ Commercial: ☐ Barn: ☐ Industrial: ☐ Structural: ☐ Religious: ☐ | | | Original Function |
| Deteriorated: ☐ Abandoned: ☐ Lrg: ☒ Md: ☒ Sml: ☐ | | | Condition/use/size |
| 1 1 1 1 or: | Stories, 1: ☐ 1-½: ☒ 2: ☐ 2+: ☐ | | Building TYPE |
| Frame: ☒ Masonry: ☐ Pole: ☐ Log: ☐ Other: | | | Structure |
| Clpbd: ☒ Weathrbd: ☐ Vert: ☐ Wd. Shngl: ☐ Brick: ☐ Stone: ☐ Block: ☐ Metal: ☐ Asbstos: ☐ Vinyl: ☐ Tar Ppr: ☐ | | | Siding material |
| Brick: ☐ Stone: ☐ Block: ☐ Poured or Stucco: ☐ Tile: ☐ | | | Foundation |
| Gable: ☒ Hipped: ☐ Flat: ☐ Mansard: ☐ Other: | | | Roof |
| Asphalt Shngl: ☒ Metal: ☐ Wood Shngl: ☐ Other: | | | Roof Material |
| Good: ☐ Fair: ☒ Altr: ☐ Vy Altd: ☐ Add., Major: ☐ Minor: ☐ | | | Integrity |
| 1700-1799: ☐ 1800-1859: ☐ 1860-1910: ☐ 1910-1945: ☒ | | | Period |
| Bibliography and further notes on Reverse | | | BUILDING 3 |
| Surveyed by: Date: | | | BUILDING 4 |

FRAME# | Pres. Funct.: | Same ? ☐

Residence: ☐ Outbuilding: ☐ Public: ☐ Commercial: ☐ Barn: ☐ Industrial: ☐ Structural: ☐ Religious: ☐

Deteriorated: ☐ Abandoned: ☐ Lrg: ☐ Md: ☐ Sm: ☐

or: | Stories, 1: ☐ 1-½: ☐ 2: ☐ 2+: ☐

Frame: ☐ Masonry: ☐ Pole: ☐ Log: ☐ Other:

Clpbd: ☐ Weathrbd: ☐ Vert: ☐ Wd. Shngl: ☐ Brick: ☐ Stone: ☐ Block: ☐ Metal: ☐ Asbstos: ☐ Vinyl: ☐ Tar Ppr: ☐

Brick: ☐ Stone: ☐ Block: ☐ Poured or Stucco: ☐ Tile: ☐

Gable: ☐ Hipped: ☐ Flat: ☐ Mansard: ☐ Other:

Asphalt Shngl: ☐ Metal: ☐ Wood Shngl: ☐ Other:

Good: ☐ Fair: ☐ Altr: ☐ Vy Altd: ☐ Add., Major: ☐ Minor: ☐

1700-1799: ☐ 1800-1859: ☐ 1860-1910: ☐ 1910-1945: ☐

BUILDING 3 | or: | Note:

BUILDING 4 | or: | Note:

IL 422-0445

## ILLINOIS RURAL SURVEY



County: McHenry | Site #: 3264 | Town:
¼: NW | Sec: 25 | TWP: 45N | Range: 8E
Street: 2015 Woodlawn | Street View: ☐
Industrial/Commercial Complex w/3 or more Bldgs.: ☐

FARMSTEAD ☐
House: ☐ 2 Houses: ☐ 1 Major Barn: ☐ 2 Mjr Barns: ☐ 3 Mjr Barns: ☐ Corn Cribs, 1: ☐, 2: ☐, 3+: ☐
Garage: ☐ Mach. Shed: ☐ Grainery: ☐ Smokehouse: ☐ Summer Kitchen: ☐ Silo: ☐ Windmill: ☐
Grain Bins: ☐ Pump House: ☐ Hog Houses: ☐ Chicken Coop: ☐ Outhouse: ☐ Mobile Homes: ☐
Sheds, 1-3: ☐ 3+: ☐ Metal Bldgs: ☐ Comments:

| | | | |
|---|---|---|---|
| FRAME# 28 | Pres. Funct.: Residence | Same ? ☐ | #1 BUILDING 2nd |
| Residence: ☒ Outbuilding: ☐ Public: ☐ Commercial: ☐ Barn: ☐ Industrial: ☐ Structural: ☐ Religious: ☐ | | | Original Function |
| Deteriorated: ☐ Abandoned: ☐ Lrg: ☒ Md: ☒ Sml: ☐ | | | Condition/size |
| 1014 or: | Stories, 1: ☐ 1-½: ☐ 2: ☒ 2+: ☐ | | Building TYPE |
| Frame: ☒ Masonry: ☐ Pole: ☐ Log: ☐ Other: | | | Structure |
| Clpbd: ☒ Weathrbd: ☒ Vert: ☐ Wd. Shngl: ☐ Brick: ☐ Stone: ☐ Block: ☐ Metal: ☐ Asbestos: ☐ Vinyl: ☐ Tar Ppr: ☐ | | | Siding material |
| Brick: ☐ Stone: ☐ Block: ☐ Poured or Stucco: ☐ Tile: ☐ | | | Foundation |
| Gable: ☐ Hipped: ☒ Flat: ☐ Mansard: ☐ Other: | | | Roof |
| Asphalt Shngl: ☒ Metal: ☐ Wood Shngl: ☐ Other: | | | Roof Material |
| Good: ☐ Fair: ☒ Altr: ☐ Vy Altd: ☐ Add., Major: ☐ Minor: ☒ | | | Integrity |
| 1700-1799: ☐ 1800-1859: ☐ 1860-1910: ☐ 1910-1945: ☒ | | | Period |
| Bibliography and further notes on Reverse | | | BUILDING 3 |
| Surveyed by: Date: | | | BUILDING 4 |

FRAME# | Pres. Funct.: | Same ? ☐
Residence: ☐ Outbuilding: ☐ Public: ☐ Commercial: ☐ Barn: ☐ Industrial: ☐ Structural: ☐ Religious: ☐
Deteriorated: ☐ Abandoned: ☐ Lrg: ☐ Md: ☐ Sml: ☐
or: | Stories, 1: ☐ 1-½: ☐ 2: ☐ 2+: ☐
Frame: ☐ Masonry: ☐ Pole: ☐ Log: ☐ Other:
Clpbd: ☐ Weathrbd: ☐ Vert: ☐ Wd. Shngl: ☐ Brick: ☐ Stone: ☐ Block: ☐ Metal: ☐ Asbestos: ☐ Vinyl: ☐ Tar Ppr: ☐
Brick: ☐ Stone: ☐ Block: ☐ Poured or Stucco: ☐ Tile: ☐
Gable: ☐ Hipped: ☐ Flat: ☐ Mansard: ☐ Other:
Asphalt Shngl: ☐ Metal: ☐ Wood Shngl: ☐ Other:
Good: ☐ Fair: ☐ Altr: ☐ Vy Altd: ☐ Add., Major: ☐ Minor: ☐
1700-1799: ☐ 1800-1859: ☐ 1860-1910: ☐ 1910-1945: ☐
or: | Note:
or: | Note:

IL 422-8465

## ILLINOIS RURAL SURVEY



County: McHenry | Site #: 3265 | Town:
¼: NW | Sec: 25 | TWP: 45N | Range: 8E
Street: 2013 Woodlawn | Street View: ☐
Industrial/Commercial Complex w/3 or more Bldgs.: ☐

FARMSTEAD ☐
House: ☒ 2 Houses: ☐ 1 Major Barn: ☐ 2 Mjr Barns: ☐ 3 Mjr Barns: ☐ Corn Cribs, 1: ☐, 2: ☐, 3+: ☐
Garage: ☒ Mach. Shed: ☐ Grainery: ☐ Smokehouse: ☐ Summer Kitchen: ☐ Silo: ☐ Windmill: ☐
Grain Bins: ☐ Pump House: ☐ Hog Houses: ☐ Chicken Coop: ☐ Outhouse: ☐ Mobile Homes: ☐
Sheds, 1-3: ☐ 3+: ☐ Metal Bldgs: ☐ Comments:

| | | | |
|---|---|---|---|
| FRAME# 29 | Pres. Funct.: Res/Cottage | Same ? ☐ | #1 BUILDING 2nd |
| Residence: ☒ Outbuilding: ☐ Public: ☐ Commercial: ☐ Barn: ☐ Industrial: ☐ Structural: ☐ Religious: ☐ | | | Original Function |
| Deteriorated: ☐ Abandoned: ☐ Lrg: ☒ Md: ☐ Sml: ☐ | | | Condition/size |
| or: | Stories, 1: ☒ 1-½: ☐ 2: ☐ 2+: ☐ | | Building TYPE |
| Frame: ☐ Masonry: ☐ Pole: ☐ Log: ☐ Other: | | | Structure |
| Clpbd: ☐ Weathrbd: ☒ Vert: ☐ Wd. Shngl: ☐ Brick: ☐ Stone: ☐ Block: ☐ Metal: ☐ Asbestos: ☐ Vinyl: ☐ Tar Ppr: ☐ | | | Siding material |
| Brick: ☐ Stone: ☐ Block: ☐ Poured or Stucco: ☐ Tile: ☐ | | | Foundation |
| Gable: ☒ Hipped: ☐ Flat: ☐ Mansard: ☐ Other: | | | Roof |
| Asphalt Shngl: ☒ Metal: ☐ Wood Shngl: ☐ Other: | | | Roof Material |
| Good: ☒ Fair: ☐ Altr: ☐ Vy Altd: ☐ Add., Major: ☐ Minor: ☐ | | | Integrity |
| 1700-1799: ☐ 1800-1859: ☐ 1860-1910: ☐ 1910-1945: ☒ | | | Period |
| Bibliography and further notes on Reverse | | | BUILDING 3 |
| Surveyed by: Date: | | | BUILDING 4 |

FRAME# | Pres. Funct.: | Same ? ☐
Residence: ☐ Outbuilding: ☐ Public: ☐ Commercial: ☐ Barn: ☐ Industrial: ☐ Structural: ☐ Religious: ☐
Deteriorated: ☐ Abandoned: ☐ Lrg: ☐ Md: ☐ Sml: ☐
or: | Stories, 1: ☐ 1-½: ☐ 2: ☐ 2+: ☐
Frame: ☐ Masonry: ☐ Pole: ☐ Log: ☐ Other:
Clpbd: ☐ Weathrbd: ☐ Vert: ☐ Wd. Shngl: ☐ Brick: ☐ Stone: ☐ Block: ☐ Metal: ☐ Asbestos: ☐ Vinyl: ☐ Tar Ppr: ☐
Brick: ☐ Stone: ☐ Block: ☐ Poured or Stucco: ☐ Tile: ☐
Gable: ☐ Hipped: ☐ Flat: ☐ Mansard: ☐ Other:
Asphalt Shngl: ☐ Metal: ☐ Wood Shngl: ☐ Other:
Good: ☐ Fair: ☐ Altr: ☐ Vy Altd: ☐ Add., Major: ☐ Minor: ☐
1700-1799: ☐ 1800-1859: ☐ 1860-1910: ☐ 1910-1945: ☐
or: | Note:
or: | Note:

IL 422-8465

## ILLINOIS RURAL SURVEY

County: McHenry | Site #: 326d | Town:

¼: NW | Sec: 25 | TWP: 45N | Range: 8E

Street: 201 Woodlawn | Street View: X

Industrial/Commercial Complex w/3 or more Bldgs.: ☐

FARMSTEAD ☐

House: X | 2 Houses: ☐ | 1 Major Barn: ☐ | 2 Mjr Barns: ☐ | 3 Mjr Barns: ☐ | Corn Cribs, 1: ☐, 2: ☐, 3+: ☐

Garage: X | Mach. Shed: ☐ | Grainery: ☐ | Smokehouse: ☐ | Summer Kitchen: ☐ | Silo: ☐ | Windmill: ☐

Grain Bins: ☐ | Pump House: ☐ | Hog Houses: ☐ | Chicken Coop: ☐ | Outhouse: ☐ | Mobile Homes: ☐

Sheds, 1-3: X | 3+: ☐ | Metal Bldgs: ☐ | Comments:



| | | | |
|---|---|---|---|
| FRAME# 30 | Pres. Funct.: Rel Cottage | Same ? ☐ | ■1 BUILDING 2■ |
| Residence: X | Outbuilding: ☐ | Public: ☐ | Commercial: ☐ | Barn: ☐ | Industrial: ☐ | Structural: ☐ | Religious: ☐ |
| Deteriorated: ☐ | Abandoned: ☐ | Lrg ☐ | Md: X | Sml ☐ |
| 1 1 0 or: | Stories, 1: X | 1-½: ☐ | 2: ☐ | 2+: ☐ |
| Frame: ☐ | Masonry: ☐ | Pole: ☐ | Log: ☐ | Other: |
| Clpbd: ☐ | Weathrbd: ☐ | Vert: ☐ | Wd. Shngl: ☐ | Brick: ☐ |
| Stone: ☐ | Block: ☐ | Metal: ☐ | Asbstos: X | Vinyl: ☐ | Tar Ppr: ☐ |
| Brick: ☐ | Stone: ☐ | Block: ☐ | Poured or Stucco: ☐ | Tile: ☐ |
| Gable: X | Hipped: X | Flat: ☐ | Mansard: ☐ | Other: |
| Asphalt Shngl: X | Metal: ☐ | Wood Shngl: ☐ | Other: |
| Good: ☐ | Fair: ☐ | Altr: X | Vy Altd: ☐ | Add., Major: ☐ | Minor: ☐ |
| 1700-1799: ☐ | 1800-1859: ☐ | 1860-1910: ☐ | 1910-1945: X |

Bibliography and further notes on Reverse

Surveyed by: Date:

| | |
|---|---|
| Original Function | Residence: ☐ Outbuilding: ☐ Public: ☐ Commercial: ☐ Barn: ☐ Industrial: ☐ Structural: ☐ Religious: ☐ |
| Condition/use/size | Deteriorated: ☐ Abandoned: ☐ Lrg ☐ Md ☐ Sm ☐ |
| Building TYPE | or: Stories, 1: ☐ 1-½: ☐ 2: ☐ 2+: ☐ |
| Structure | Frame: ☐ Masonry: ☐ Pole: ☐ Log: ☐ Other: |
| Siding material | Clpbd: ☐ Weathrbd: ☐ Vert: ☐ Wd. Shngl: ☐ Brick: ☐ Stone: ☐ Block: ☐ Metal: ☐ Asbstos: ☐ Vinyl: ☐ Tar Ppr: ☐ |
| Foundation | Brick: ☐ Stone: ☐ Block: ☐ Poured or Stucco: ☐ Tile: ☐ |
| Roof | Gable: ☐ Hipped: ☐ Flat: ☐ Mansard: ☐ Other: |
| Roof Material | Asphalt Shngl: ☐ Metal: ☐ Wood Shngl: ☐ Other: |
| Integrity | Good: ☐ Fair: ☐ Altr: ☐ Vy Altd: ☐ Add., Major: ☐ Minor: ☐ |
| Period | 1700-1799: ☐ 1800-1859: ☐ 1860-1910: ☐ 1910-1945: ☐ |
| BUILDING 3 | or: Note: |
| BUILDING 4 | or: Note: |

FRAME# | Pres. Funct.: | Same ? ☐

IL 422-0465

## ILLINOIS RURAL SURVEY

County: McHenry | Site #: 3267 | Town:

¼: NW | Sec: 25 | TWP: 45N | Range: 8E

Street: 2009 Woodlawn | Street View: X

Industrial/Commercial Complex w/3 or more Bldgs.: ☐

FARMSTEAD ☐

House: X | 2 Houses: ☐ | 1 Major Barn: ☐ | 2 Mjr Barns: ☐ | 3 Mjr Barns: ☐ | Corn Cribs, 1: ☐, 2: ☐, 3+: ☐

Garage: X | Mach. Shed: ☐ | Grainery: ☐ | Smokehouse: ☐ | Summer Kitchen: ☐ | Silo: ☐ | Windmill: ☐

Grain Bins: ☐ | Pump House: ☐ | Hog Houses: ☐ | Chicken Coop: ☐ | Outhouse: ☐ | Mobile Homes: ☐

Sheds, 1-3: ☐ | 3+: ☐ | Metal Bldgs: ☐ | Comments:



| | | | |
|---|---|---|---|
| FRAME# 31 | Pres. Funct.: Rel Cottage | Same ? X | ■1 BUILDING 2■ |
| Residence: X | Outbuilding: ☐ | Public: ☐ | Commercial: ☐ | Barn: ☐ | Industrial: ☐ | Structural: ☐ | Religious: ☐ |
| Deteriorated: ☐ | Abandoned: ☐ | Lrg ☐ | Md: X | Sml ☐ |
| 1 1 0 or: | Stories, 1: ☐ | 1-½: X | 2: ☐ | 2+: ☐ |
| Frame: ☐ | Masonry: ☐ | Pole: ☐ | Log: ☐ | Other: |
| Clpbd: ☐ | Weathrbd: X | Vert: ☐ | Wd. Shngl: ☐ | Brick: ☐ |
| Stone: ☐ | Block: ☐ | Metal: ☐ | Asbstos: ☐ | Vinyl: ☐ | Tar Ppr: ☐ |
| Brick: ☐ | Stone: ☐ | Block: ☐ | Poured or Stucco: X | Tile: ☐ |
| Gable: ☐ | Hipped: X | Flat: ☐ | Mansard: ☐ | Other: |
| Asphalt Shngl: X | Metal: ☐ | Wood Shngl: ☐ | Other: |
| Good: X | Fair: ☐ | Altr: ☐ | Vy Altd: ☐ | Add., Major: ☐ | Minor: ☐ |
| 1700-1799: ☐ | 1800-1859: ☐ | 1860-1910: ☐ | 1910-1945: X |

Bibliography and further notes on Reverse

Surveyed by: Date:

| | |
|---|---|
| Original Function | Residence: ☐ Outbuilding: ☐ Public: ☐ Commercial: ☐ Barn: ☐ Industrial: ☐ Structural: ☐ Religious: ☐ |
| Condition/use/size | Deteriorated: ☐ Abandoned: ☐ Lrg ☐ Md ☐ Sm ☐ |
| Building TYPE | or: Stories, 1: ☐ 1-½: ☐ 2: ☐ 2+: ☐ |
| Structure | Frame: ☐ Masonry: ☐ Pole: ☐ Log: ☐ Other: |
| Siding material | Clpbd: ☐ Weathrbd: ☐ Vert: ☐ Wd. Shngl: ☐ Brick: ☐ Stone: ☐ Block: ☐ Metal: ☐ Asbstos: ☐ Vinyl: ☐ Tar Ppr: ☐ |
| Foundation | Brick: ☐ Stone: ☐ Block: ☐ Poured or Stucco: ☐ Tile: ☐ |
| Roof | Gable: ☐ Hipped: ☐ Flat: ☐ Mansard: ☐ Other: |
| Roof Material | Asphalt Shngl: ☐ Metal: ☐ Wood Shngl: ☐ Other: |
| Integrity | Good: ☐ Fair: ☐ Altr: ☐ Vy Altd: ☐ Add., Major: ☐ Minor: ☐ |
| Period | 1700-1799: ☐ 1800-1859: ☐ 1860-1910: ☐ 1910-1945: ☐ |
| BUILDING 3 | or: Note: |
| BUILDING 4 | or: Note: |

FRAME# | Pres. Funct.: | Same ? ☐

IL 422-0465

## ILLINOIS RURAL SURVEY

County: Kankakee | Site #: 3268 | Town:

¼: NW | Sec: 25 | TWP: 45N | Range: 8E

Street: 2007 Woodlawn | Street View: X

Industrial/Commercial Complex w/3 or more Bldgs.: ☐

FARMSTEAD ☐

House: X | 2 Houses: ☐ | 1 Major Barn: ☐ | 2 Mjr Barns: ☐ | 3 Mjr Barns: ☐ | Corn Crib, 1: ☐, 2: ☐, 3+: ☐

Garage: X | Mach. Shed: ☐ | Grainery: ☐ | Smokehouse: ☐ | Summer Kitchen: ☐ | Silo: ☐ | Windmill ☐

Grain Bins: ☐ | Pump House: ☐ | Hog Houses: ☐ | Chicken Coop: ☐ | Outhouse: ☐ | Mobile Homes: ☐

Sheds, 1-3: ☐ 3+: ☐ | Metal Bldgs: ☐ | Comments:



| | BUILDING 1 | BUILDING 2 |
|---|---|---|
| FRAME# | 32 | |
| Pres. Funct.: | Res / Cottage | Same ? ☐ |
| Original Function | Residence X, Outbuilding ☐, Public ☐, Commercial ☐, Barn ☐, Industrial ☐, Structural ☐, Religious ☐ | Residence ☐, Outbuilding ☐, Public ☐, Commercial ☐, Barn ☐, Industrial ☐, Structural ☐, Religious ☐ |
| Condition/size | Deteriorated ☐, Abandoned ☐, Lrg ☐, Md X, Sml ☐ | Deteriorated ☐, Abandoned ☐, Lrg ☐, Md ☐, Sml ☐ |
| Building TYPE | 1 1 1 1 or: Stories, 1: ☐, 1-½: ☐, 2: ☐, 2+: ☐ | or: Stories, 1: ☐, 1-½: ☐, 2: ☐, 2+: ☐ |
| Structure | Frame ☐, Masonry ☐, Pole ☐, Log ☐, Other: | Frame ☐, Masonry ☐, Pole ☐, Log ☐, Other: |
| Siding material | Clpbd ☐, Weathrbd X, Vert ☐, Wd. Shngl ☐, Brick ☐, Stone ☐, Block ☐, Metal ☐, Asbestos ☐, Vinyl ☐, Tar Ppr ☐ | Clpbd ☐, Weathrbd ☐, Vert ☐, Wd. Shngl ☐, Brick ☐, Stone ☐, Block ☐, Metal ☐, Asbestos ☐, Vinyl ☐, Tar Ppr ☐ |
| Foundation | Brick ☐, Stone ☐, Block X, Poured or Stucco ☐, Tile ☐ Loose | Brick ☐, Stone ☐, Block ☐, Poured or Stucco ☐, Tile ☐ |
| Roof | Gable X, Hipped ☐, Flat ☐, Mansard ☐, Other: | Gable ☐, Hipped ☐, Flat ☐, Mansard ☐, Other: |
| Roof Material | Asphalt Shngl ☐, Metal ☐, Wood Shngl ☐, Other: Tar Paper | Asphalt Shngl ☐, Metal ☐, Wood Shngl ☐, Other: |
| Integrity | Good ☐, Fair X, Alt ☐, Vy Alt'd ☐, Add., Major ☐, Minor X | Good ☐, Fair ☐, Alt ☐, Vy Alt'd ☐, Add., Major ☐, Minor ☐ |
| Period | 1700-1799 ☐, 1800-1859 ☐, 1860-1910 ☐, 1910-1945 X | 1700-1799 ☐, 1800-1859 ☐, 1860-1910 ☐, 1910-1945 ☐ |
| BUILDING 3 | | or: Note: |
| BUILDING 4 | | or: Note: |

Bibliography and further notes on Reverse

Surveyed by: Date:

IL 422-0465

## ILLINOIS RURAL SURVEY

County: Kankakee | Site #: 3269 | Town:

¼: NW | Sec: 25 | TWP: 45N | Range: 8E

Street: 2005 Woodlawn | Street View: ☐

Industrial/Commercial Complex w/3 or more Bldgs.: ☐

FARMSTEAD ☐

House: X | 2 Houses: ☐ | 1 Major Barn: ☐ | 2 Mjr Barns: ☐ | 3 Mjr Barns: ☐ | Corn Crib, 1: ☐, 2: ☐, 3+: ☐

Garage: X | Mach. Shed: ☐ | Grainery: ☐ | Smokehouse: ☐ | Summer Kitchen: ☐ | Silo: ☐ | Windmill: ☐

Grain Bins: ☐ | Pump House: ☐ | Hog Houses: ☐ | Chicken Coop: ☐ | Outhouse: ☐ | Mobile Homes: ☐

Sheds, 1-3: ☐ 3+: ☐ | Metal Bldgs: ☐ | Comments:



| | BUILDING 1 | BUILDING 2 |
|---|---|---|
| FRAME# | 33 | |
| Pres. Funct.: | | Same ? ☐ |
| Original Function | Residence ☐, Outbuilding ☐, Public ☐, Commercial ☐, Barn ☐, Industrial ☐, Structural ☐, Religious ☐ | Residence ☐, Outbuilding ☐, Public ☐, Commercial ☐, Barn ☐, Industrial ☐, Structural ☐, Religious ☐ |
| Condition/size | Deteriorated ☐, Abandoned ☐, Lrg ☐, Md ☐, Sml ☐ | Deteriorated ☐, Abandoned ☐, Lrg ☐, Md ☐, Sml ☐ |
| Building TYPE | 1 0 1 1 Gable Front Stories, 1: ☐, 1-½: ☐, 2: X, 2+: ☐ | or: Stories, 1: ☐, 1-½: ☐, 2: ☐, 2+: ☐ |
| Structure | Frame ☐, Masonry ☐, Pole ☐, Log ☐, Other: | Frame ☐, Masonry ☐, Pole ☐, Log ☐, Other: |
| Siding material | Clpbd X, Weathrbd ☐, Vert ☐, Wd. Shngl ☐, Brick ☐, Stone ☐, Block X, Metal ☐, Asbestos ☐, Vinyl ☐, Tar Ppr ☐ | Clpbd ☐, Weathrbd ☐, Vert ☐, Wd. Shngl ☐, Brick ☐, Stone ☐, Block ☐, Metal ☐, Asbestos ☐, Vinyl ☐, Tar Ppr ☐ |
| Foundation | Brick ☐, Stone ☐, Block X, Poured or Stucco ☐, Tile ☐ | Brick ☐, Stone ☐, Block ☐, Poured or Stucco ☐, Tile ☐ |
| Roof | Gable X, Hipped ☐, Flat ☐, Mansard ☐, Other: | Gable ☐, Hipped ☐, Flat ☐, Mansard ☐, Other: |
| Roof Material | Asphalt Shngl X, Metal ☐, Wood Shngl ☐, Other: | Asphalt Shngl ☐, Metal ☐, Wood Shngl ☐, Other: |
| Integrity | Good X, Fair ☐, Alt ☐, Vy Alt'd ☐, Add., Major ☐, Minor ☐ | Good ☐, Fair ☐, Alt ☐, Vy Alt'd ☐, Add., Major ☐, Minor ☐ |
| Period | 1700-1799 ☐, 1800-1859 ☐, 1860-1910 ☐, 1910-1945 X | 1700-1799 ☐, 1800-1859 ☐, 1860-1910 ☐, 1910-1945 ☐ |
| BUILDING 3 | | or: Note: |
| BUILDING 4 | | or: Note: |

Bibliography and further notes on Reverse

Surveyed by: Date:

IL 422-0465

## ILLINOIS RURAL SURVEY



County: Jefferson | Site #: 3270 | Town:

¼: NW | Sec: 25 | TWP: 4S N | Range: 8E

Street: 2001 Woodlawn Pk | Street View: X

Industrial/Commercial Complex w/3 or more Bldgs.: ☐

FARMSTEAD ☐

House: X | 2 Houses: ☐ | 1 Major Barn: ☐ | 2 Mjr Barns: ☐ | 3 Mjr Barns: ☐ | Corn Cribs, 1: ☐, 2: ☐, 3+: ☐

Garage: X | Mach. Shed: ☐ | Grainery: ☐ | Smokehouse: ☐ | Summer Kitchen: ☐ | Silo: ☐ | Windmill: ☐

Grain Bins: ☐ | Pump House: ☐ | Hog Houses: ☐ | Chicken Coop: ☐ | Outhouse: ☐ | Mobile Homes: ☐

Sheds, 1-3: ☐ 3+: ☐ | Metal Bldgs: ☐ | Comments:

FRAME# 34 | Pres. Funct.: Res / Cottage | Same ? ☐

Residence: X | Outbuilding: ☐ | Public: ☐ | Commercial: ☐ | Barn: ☐ | Industrial: ☐ | Structural: ☐ | Religious: ☐

Deteriorated: ☐ | Abandoned: ☐ | Lrg ☐ | Md X | Sml ☐

1 1 1 | or: | Stories, 1: X | 1-½: ☐ | 2: ☐ | 2+: ☐

Frame: X | Masonry: ☐ | Pole: ☐ | Log: ☐ | Other:

Clpbd: X | Weathrbd: ☐ | Vert: ☐ | Wd. Shngl: ☐ | Brick: ☐ | Stone: ☐ | Block: ☐ | Metal: ☐ | Asbstos: ☐ | Vinyl: ☐ | Tar Ppr: ☐

Brick: ☐ | Stone: ☐ | Block: ☐ | Poured or Stucco: ☐ | Tile: ☐

Gable: X | Hipped: ☐ | Flat: ☐ | Mansard: ☐ | Other:

Asphalt Shngl: X | Metal: ☐ | Wood Shngl: ☐ | Other:

Good: ☐ | Fair: ☐ | Altr: X | Vy Altd: ☐ | Add., Major: ☐ | Minor: ☐

1700-1799: ☐ | 1800-1859: ☐ | 1860-1910: ☐ | 1910-1945: X

Bibliography and further notes on Reverse

Surveyed by: | Date:

| BUILDING 2 | FRAME# | Pres. Funct. | Same ? ☐ |
|---|---|---|---|
| Original Function | Residence ☐ Outbuilding ☐ Public ☐ Commercial ☐ Barn ☐ Industrial ☐ Structural ☐ Religious ☐ | | |
| Condition/Size | Deteriorated ☐ Abandoned ☐ Lrg ☐ Md ☐ Sml ☐ | | |
| Building TYPE | or: | Stories, 1: ☐ 1-½: ☐ 2: ☐ 2+: ☐ | |
| Structure | Frame: ☐ Masonry: ☐ Pole: ☐ Log: ☐ Other: | | |
| Siding material | Clpbd: ☐ Weathrbd: ☐ Vert: ☐ Wd. Shngl: ☐ Brick: ☐ Stone: ☐ Block: ☐ Metal: ☐ Asbstos: ☐ Vinyl: ☐ Tar Ppr: ☐ | | |
| Foundation | Brick: ☐ Stone: ☐ Block: ☐ Poured or Stucco: ☐ Tile: ☐ | | |
| Roof | Gable: ☐ Hipped: ☐ Flat: ☐ Mansard: ☐ Other: | | |
| Roof Material | Asphalt Shngl ☐ Metal: ☐ Wood Shngl ☐ Other: | | |
| Integrity | Good: ☐ Fair: ☐ Altr: ☐ Vy Altd: ☐ Add., Major: ☐ Minor: ☐ | | |
| Period | 1700-1799: ☐ 1800-1859: ☐ 1860-1910: ☐ 1910-1945: ☐ | | |
| BUILDING 3 | or: | Note: | |
| BUILDING 4 | or: | Note: | |

IL 422-0465

## ILLINOIS RURAL SURVEY



County: Jefferson | Site #: 3271 | Town:

¼: NW | Sec: 25 | TWP: 4S N | Range: 8E

Street: 1925 Woodlawn Pk | Street View: X

Industrial/Commercial Complex w/3 or more Bldgs.: ☐ HARRISON

FARMSTEAD ☐

House: X | 2 Houses: ☐ | 1 Major Barn: ☐ | 2 Mjr Barns: ☐ | 3 Mjr Barns: ☐ | Corn Cribs, 1: ☐, 2: ☐, 3+: ☐

Garage: X | Mach. Shed: ☐ | Grainery: ☐ | Smokehouse: ☐ | Summer Kitchen: ☐ | Silo: ☐ | Windmill: ☐

Grain Bins: ☐ | Pump House: ☐ | Hog Houses: ☐ | Chicken Coop: ☐ | Outhouse: ☐ | Mobile Homes: ☐

Sheds, 1-3: ☐ 3+: ☐ | Metal Bldgs: ☐ | Comments:

FRAME# 35 | Pres. Funct.: Residence | Same ? X

Residence: X | Outbuilding: ☐ | Public: ☐ | Commercial: ☐ | Barn: ☐ | Industrial: ☐ | Structural: ☐ | Religious: ☐

Deteriorated: ☐ | Abandoned: ☐ | Lrg ☐ | Md X | Sml ☐

1 1 0 3 | or: | Stories, 1: ☐ | 1-½: ☐ | 2: X | 2+: ☐

Frame: X | Masonry: ☐ | Pole: ☐ | Log: ☐ | Other:

Clpbd: X | Weathrbd: ☐ | Vert: ☐ | Wd. Shngl: ☐ | Brick: ☐ | Stone: ☐ | Block: ☐ | Metal: ☐ | Asbstos: ☐ | Vinyl: ☐ | Tar Ppr: ☐

Brick: ☐ | Stone: ☐ | Block: ☐ | Poured or Stucco: X | Tile: ☐

Gable: X | Hipped: ☐ | Flat: ☐ | Mansard: ☐ | Other:

Asphalt Shngl: X | Metal: ☐ | Wood Shngl: ☐ | Other:

Good: X | Fair: ☐ | Altr: ☐ | Vy Altd: ☐ | Add., Major: ☐ | Minor: ☐

1700-1799: ☐ | 1800-1859: ☐ | 1860-1910: ☐ | 1910-1945: X

Bibliography and further notes on Reverse

Surveyed by: | Date:

| BUILDING 2 | FRAME# | Pres. Funct. | Same ? ☐ |
|---|---|---|---|
| Original Function | Residence ☐ Outbuilding ☐ Public ☐ Commercial ☐ Barn ☐ Industrial ☐ Structural ☐ Religious ☐ | | |
| Condition/Size | Deteriorated ☐ Abandoned ☐ Lrg ☐ Md ☐ Sml ☐ | | |
| Building TYPE | or: | Stories, 1: ☐ 1-½: ☐ 2: ☐ 2+: ☐ | |
| Structure | Frame: ☐ Masonry: ☐ Pole: ☐ Log: ☐ Other: | | |
| Siding material | Clpbd: ☐ Weathrbd: ☐ Vert: ☐ Wd. Shngl: ☐ Brick: ☐ Stone: ☐ Block: ☐ Metal: ☐ Asbstos: ☐ Vinyl: ☐ Tar Ppr: ☐ | | |
| Foundation | Brick: ☐ Stone: ☐ Block: ☐ Poured or Stucco: ☐ Tile: ☐ | | |
| Roof | Gable: ☐ Hipped: ☐ Flat: ☐ Mansard: ☐ Other: | | |
| Roof Material | Asphalt Shngl ☐ Metal: ☐ Wood Shngl: ☐ Other: | | |
| Integrity | Good: ☐ Fair: ☐ Altr: ☐ Vy Altd: ☐ Add., Major: ☐ Minor: ☐ | | |
| Period | 1700-1799: ☐ 1800-1859: ☐ 1860-1910: ☐ 1910-1945: ☐ | | |
| BUILDING 3 | or: | Note: | |
| BUILDING 4 | or: | Note: | |

IL 422-0465

## ILLINOIS RURAL SURVEY

County: McDonough | Site #: 3272 | Town:

¼: NW | Sec: 25 | TWP: 4 5N | Range: 8 E

Street: 1923 Woodlawn | Street View: ☒

Industrial/Commercial Complex w/3 or more Bldgs.: ☐



FARMSTEAD ☐

House: ☒ 2 Houses: ☐ 1 Major Barn: ☐ 2 Mjr Barns: ☐ 3 Mjr Barns: ☐ Corn Cribs, 1: ☐, 2: ☐, 3+: ☐

Garage: ☒ Mach. Shed: ☐ Grainery: ☐ Smokehouse: ☐ Summer Kitchen: ☐ Silo: ☐ Windmill: ☐

Grain Bins: ☐ Pump House: ☐ Hog Houses: ☐ Chicken Coop: ☐ Outhouse: ☐ Mobile Homes: ☐

Sheds, 1-3: ☐ 3+: ☐ Metal Bldgs: ☐ Comments: _____

| | BUILDING 1 | BUILDING 2 | BUILDING 3 | BUILDING 4 |
|---|---|---|---|---|
| FRAME# | 36 | | | |
| Pres. Funct.: | Res. | | | |
| Same ? | ☐ | ☐ | | |
| Residence | ☐ | ☐ | ☐ | ☐ |
| Outbuilding | ☐ | ☐ | ☐ | ☐ |
| Public | ☐ | ☐ | ☐ | ☐ |
| Commercial | ☐ | ☐ | ☐ | ☐ |
| Barn | ☐ | ☐ | ☐ | ☐ |
| Industrial | ☐ | ☐ | ☐ | ☐ |
| Structural | ☐ | ☐ | ☐ | ☐ |
| Religious | ☐ | ☐ | ☐ | ☐ |
| Original Function | | | | |
| Deteriorated | ☐ | ☐ | ☐ | ☐ |
| Abandoned | ☐ | ☐ | ☐ | ☐ |
| Lrg | ☐ | ☐ | ☐ | ☐ |
| Md | ☒ | ☐ | ☐ | ☐ |
| Sml | ☐ | ☐ | ☐ | ☐ |
| Condition/Integrity | | | | |
| Building TYPE | 1108 | | | |
| or: | | | | |
| Stories: 1 | ☐ | ☐ | ☐ | ☐ |
| 1-½ | ☒ | ☐ | ☐ | ☐ |
| 2 | ☐ | ☐ | ☐ | ☐ |
| 2+ | ☐ | ☐ | ☐ | ☐ |
| Structure | | | | |
| Frame | ☒ | ☐ | ☐ | ☐ |
| Masonry | ☐ | ☐ | ☐ | ☐ |
| Pole | ☐ | ☐ | ☐ | ☐ |
| Log | ☐ | ☐ | ☐ | ☐ |
| Other | | | | |
| Siding material | Clpbd: ☐ Weatherbd: ☐ Vert: ☐ Wd. Shngl: ☐ Brick: ☒ (Semi) Stucco Mosaic; Stone: ☐ Block: ☐ Metal: ☐ Asbestos: ☐ Vinyl: ☐ Tar Ppr: ☐ | Clpbd: ☐ Weatherbd: ☐ Vert: ☐ Wd. Shngl: ☐ Brick: ☐; Stone: ☐ Block: ☐ Metal: ☐ Asbestos: ☐ Vinyl: ☐ Tar Ppr: ☐ | | |
| Foundation | Brick: ☐ Stone: ☐ Block: ☐ Poured or Stucco: ☐ Tile: ☐ | Brick: ☐ Stone: ☐ Block: ☐ Poured or Stucco: ☐ Tile: ☐ | | |
| Roof | Gable: ☒ Hipped: ☐ Flat: ☐ Mansard: ☐ Other: | Gable: ☐ Hipped: ☐ Flat: ☐ Mansard: ☐ Other: | | |
| Roof Material | Asphalt Shngl: ☒ Metal: ☐ Wood Shngl: ☐ Other: | Asphalt Shngl: ☐ Metal: ☐ Wood Shngl: ☐ Other: | | |
| Integrity | Good: ☒ Fair: ☐ Altr: ☐ Vy Altd: ☐ Add., Major: ☐ Minor: ☐ | Good: ☐ Fair: ☐ Altr: ☐ Vy Altd: ☐ Add., Major: ☐ Minor: ☐ | | |
| Period | 1700-1799: ☐ 1800-1859: ☐ 1860-1910: ☐ 1910-1945: ☒ | 1700-1799: ☐ 1800-1859: ☐ 1860-1910: ☐ 1910-1945: ☐ | | |
| or: | | | | |
| Note: | | | | |

Bibliography and further notes on Reverse

Surveyed by: _____ Date: _____

8. 422-0465

## ILLINOIS RURAL SURVEY

County: McHenry | Site #: 3273 | Town:
¼: NW | Sec: 25 | TWP: 45N | Range: 8E
Street: 1921 Woodlawn | Street View: ☒
Industrial/Commercial Complex w/3 or more Bldgs.: ☐



FARMSTEAD ☐
House: ☒ 2 Houses: ☐ 1 Major Barn: ☐ 2 Mjr Barns: ☐ 3 Mjr Barns: ☐ Corn Cribs, 1: ☐, 2: ☐, 3+: ☐
Garage: ☒ Mach. Shed: ☐ Grainery: ☐ Smokehouse: ☐ Summer Kitchen: ☐ Silo: ☐ Windmill: ☐
Grain Bins: ☐ Pump House: ☐ Hog Houses: ☐ Chicken Coop: ☐ Outhouse: ☐ Mobile Homes: ☐
Sheds, 1-3: ☐ 3+: ☐ Metal Bldgs: ☐ Comments:

| FRAME# 1 | Pres. Funct.: Residence | Same ? N/A | ■1 BUILDING 2■ | FRAME# | Pres. Funct.: | Same ? ☐ |
|---|---|---|---|---|---|---|
| Residence: ☒ Outbuilding: ☐ Public: ☐ Commercial: ☐ Barn: ☐ Industrial: ☐ Structural: ☐ Religious: ☐ | | | Original Function | Residence: ☐ Outbuilding: ☐ Public: ☐ Commercial: ☐ Barn: ☐ Industrial: ☐ Structural: ☐ Religious: ☐ | | |
| Deteriorated: ☐ Abandoned: ☐ Lrg: ☐ Md: ☒ Sml: ☐ | | | Condition/use/size | Deteriorated: ☐ Abandoned: ☐ Lrg: ☐ Md: ☐ Sm: ☐ | | |
| 1 0 3 | or: | Stories, 1: ☐ 1-½: ☐ 2: ☒ 2+: ☐ | Building TYPE | | or: | Stories, 1: ☐ 1-½: ☐ 2: ☐ 2+: ☐ |
| Frame: ☒ Masonry: ☐ Pole: ☐ Log: ☐ Other: | | | Structure | Frame: ☐ Masonry: ☐ Pole: ☐ Log: ☐ Other: | | |
| Clpbd: ☒ Weathrbd: ☐ Vert: ☐ Wd. Shngl: ☐ Brick: ☐ Stone: ☐ Block: ☐ Metal: ☐ Asbstos: ☐ Vinyl: ☐ Tar Ppr: ☐ | | | Siding material | Clpbd: ☐ Weathrbd: ☐ Vert: ☐ Wd. Shngl: ☐ Brick: ☐ Stone: ☐ Block: ☐ Metal: ☐ Asbstos: ☐ Vinyl: ☐ Tar Ppr: ☐ | | |
| Brick: ☐ Stone: ☐ Block: ☒ Poured or Stucco: ☐ Tile: ☐ | | | Foundation | Brick: ☐ Stone: ☐ Block: ☐ Poured or Stucco: ☐ Tile: ☐ | | |
| Gable: ☒ Hipped: ☐ Flat: ☐ Mansard: ☐ Other: | | | Roof | Gable: ☐ Hipped: ☐ Flat: ☐ Mansard: ☐ Other: | | |
| Asphalt Shngl: ☒ Metal: ☐ Wood Shngl: ☐ Other: | | | Roof Material | Asphalt Shngl: ☐ Metal: ☐ Wood Shngl: ☐ Other: | | |
| Good: ☐ Fair: ☒ Altr: ☐ Vy Altd: ☐ Add., Major: ☐ Minor: ☒ | | | Integrity | Good: ☐ Fair: ☐ Altr: ☐ Vy Altd: ☐ Add., Major: ☐ Minor: ☐ | | |
| 1700-1799: ☐ 1800-1859: ☐ 1860-1910: ☐ 1910-1945: ☒ | | | Period | 1700-1799: ☐ 1800-1859: ☐ 1860-1910: ☐ 1910-1945: ☐ | | |
| Bibliography and further notes on Reverse | | | BUILDING 3 | | or: | Note: |
| Surveyed by: | Date: | | BUILDING 4 | | or: | Note: |

IL 422-0465

## ILLINOIS RURAL SURVEY

County: McHenry | Site #: 3274 | Town:
¼: NW | Sec: 25 | TWP: 45N | Range: 8E
Street: 1909 Woodlawn | Street View: ☒
Industrial/Commercial Complex w/3 or more Bldgs.: ☐



FARMSTEAD ☐
House: ☒ 2 Houses: ☐ 1 Major Barn: ☐ 2 Mjr Barns: ☐ 3 Mjr Barns: ☐ Corn Cribs, 1: ☐, 2: ☐, 3+: ☐
Garage: ☒ Mach. Shed: ☐ Grainery: ☐ Smokehouse: ☐ Summer Kitchen: ☐ Silo: ☐ Windmill: ☐
Grain Bins: ☐ Pump House: ☐ Hog Houses: ☐ Chicken Coop: ☐ Outhouse: ☐ Mobile Homes: ☐
Sheds, 1-3: ☐ 3+: ☐ Metal Bldgs: ☐ Comments:

| FRAME# 2 | Pres. Funct.: Res/Cottage | Same ? N/A | ■1 BUILDING 2■ | FRAME# | Pres. Funct.: | Same ? ☐ |
|---|---|---|---|---|---|---|
| Residence: ☒ Outbuilding: ☐ Public: ☐ Commercial: ☐ Barn: ☐ Industrial: ☐ Structural: ☐ Religious: ☐ | | | Original Function | Residence: ☐ Outbuilding: ☐ Public: ☐ Commercial: ☐ Barn: ☐ Industrial: ☐ Structural: ☐ Religious: ☐ | | |
| Deteriorated: ☐ Abandoned: ☐ Lrg: ☐ Md: ☒ Sml: ☐ | | | Condition/use/size | Deteriorated: ☐ Abandoned: ☐ Lrg: ☐ Md: ☐ Sm: ☐ | | |
| 1 1 1 | or: | Stories, 1: ☒ 1-½: ☐ 2: ☐ 2+: ☐ | Building TYPE | | or: | Stories, 1: ☐ 1-½: ☐ 2: ☐ 2+: ☐ |
| Frame: ☐ Masonry: ☐ Pole: ☐ Log: ☐ Other: | | | Structure | Frame: ☐ Masonry: ☐ Pole: ☐ Log: ☐ Other: | | |
| Clpbd: ☐ Weathrbd: ☒ Vert: ☐ Wd. Shngl: ☐ Brick: ☐ Stone: ☐ Block: ☐ Metal: ☐ Asbstos: ☐ Vinyl: ☐ Tar Ppr: ☐ | Vert. on addn | | Siding material | Clpbd: ☐ Weathrbd: ☐ Vert: ☐ Wd. Shngl: ☐ Brick: ☐ Stone: ☐ Block: ☐ Metal: ☐ Asbstos: ☐ Vinyl: ☐ Tar Ppr: ☐ | | |
| Brick: ☐ Stone: ☐ Block: ☐ Poured or Stucco: ☐ Tile: ☐ | | | Foundation | Brick: ☐ Stone: ☐ Block: ☐ Poured or Stucco: ☐ Tile: ☐ | | |
| Gable: ☒ Hipped: ☐ Flat: ☐ Mansard: ☐ Other: | | | Roof | Gable: ☐ Hipped: ☐ Flat: ☐ Mansard: ☐ Other: | | |
| Asphalt Shngl: ☒ Metal: ☐ Wood Shngl: ☐ Other: | | | Roof Material | Asphalt Shngl: ☐ Metal: ☐ Wood Shngl: ☐ Other: | | |
| Good: ☐ Fair: ☒ Altr: ☐ Vy Altd: ☐ Add., Major: ☐ Minor: ☐ | | | Integrity | Good: ☐ Fair: ☐ Altr: ☐ Vy Altd: ☐ Add., Major: ☐ Minor: ☐ | | |
| 1700-1799: ☐ 1800-1859: ☐ 1860-1910: ☐ 1910-1945: ☒ | | | Period | 1700-1799: ☐ 1800-1859: ☐ 1860-1910: ☐ 1910-1945: ☐ | | |
| Bibliography and further notes on Reverse | | | BUILDING 3 | | or: | Note: |
| Surveyed by: | Date: | | BUILDING 4 | | or: | Note: |

IL 422-0465

## ILLINOIS RURAL SURVEY

County: McHenry | Site #: 3275 | Town:
¼: NW | Sec: 25 | TWP: 45N | Range: 8E.
Street: 1907 Woodlawn | Street View: X
Industrial/Commercial Complex w/3 or more Bldgs.: ☐

FARMSTEAD ☐
House: X | 2 Houses: ☐ | 1 Major Barn: ☐ | 2 Mjr Barns: ☐ | 3 Mjr Barns: ☐ | Corn Cribs, 1: ☐, 2: ☐, 3+: ☐
Garage: X | Mach. Shed: ☐ | Grainery: ☐ | Smokehouse: ☐ | Summer Kitchen: ☐ | Silo: ☐ | Windmill: ☐
Grain Bins: ☐ | Pump House: ☐ | Hog Houses: ☐ | Chicken Coop: ☐ | Outhouse: ☐ | Mobile Homes: ☐
Sheds, 1-3: ☐ 3+: ☐ | Metal Bldgs: ☐ | Comments:



| | | | |
|---|---|---|---|
| FRAME# 3 | Pres. Funct.: Rect Cottage ____ Same ? ☐ | ■1 BUILDING 2■ | FRAME# ____ Pres. Funct.: ____ Same ? ☐ |
| Residence: X | Outbuilding: ☐ Public: ☐ Commercial: ☐ Barn: ☐ Industrial: ☐ Structural: ☐ Religious: ☐ | Original Function | Residence: ☐ Outbuilding: ☐ Public: ☐ Commercial: ☐ Barn: ☐ Industrial: ☐ Structural: ☐ Religious: ☐ |
| Deteriorated: ☐ | Abandoned: ☐ Lrg ☐ Md ☐ Sml ☐ | Condition/use/size | Deteriorated: ☐ Abandoned: ☐ Lrg ☐ Md ☐ Sm ☐ |
| / / / / or: | Stories, 1: X 1-½: X 2: ☐ 2+: ☐ | Building TYPE | or: Stories, 1: ☐ 1-½: ☐ 2: ☐ 2+: ☐ |
| Frame: X | Masonry: ☐ Pole: ☐ Log: ☐ Other: | Structure | Frame: ☐ Masonry: ☐ Pole: ☐ Log: ☐ Other: |
| Clpbd: X | Weathrbd: ☐ Vert: ☐ Wd. Shngl: ☐ Brick: ☐ Stone: ☐ Block: ☐ Metal: ☐ Asbestos: ☐ Vinyl: ☐ Tar Ppr: ☐ | Siding material | Clpbd: ☐ Weathrbd: ☐ Vert: ☐ Wd. Shngl: ☐ Brick: ☐ Stone: ☐ Block: ☐ Metal: ☐ Asbestos: ☐ Vinyl: ☐ Tar Ppr: ☐ |
| Brick: ☐ | Stone: ☐ Block: X Poured or Stucco: ☐ Tile: ☐ | Foundation | Brick: ☐ Stone: ☐ Block: ☐ Poured or Stucco: ☐ Tile: ☐ |
| Gable: X | Hipped: ☐ Flat: ☐ Mansard: ☐ Other: | Roof | Gable: ☐ Hipped: ☐ Flat: ☐ Mansard: ☐ Other: |
| Asphalt Shngl: X | Metal: ☐ Wood Shngl: ☐ Other: | Roof Material | Asphalt Shngl: ☐ Metal: ☐ Wood Shngl: ☐ Other: |
| Good: X | Fair: X Altr: ☐ Vy Altd: ☐ Add., Major: ☐ Minor: ☐ | Integrity | Good: ☐ Fair: ☐ Altr: ☐ Vy Altd: ☐ Add., Major: ☐ Minor: ☐ |
| 1700-1799: ☐ | 1800-1859: ☐ 1860-1910: ☐ 1910-1945: X | Period | 1700-1799: ☐ 1800-1859: ☐ 1860-1910: ☐ 1910-1945: ☐ |
| Bibliography and further notes on Reverse | | BUILDING 3 | or: Note: |
| Surveyed by: ____ Date: ____ | | BUILDING 4 | or: Note: |

IL 422-0465

## ILLINOIS RURAL SURVEY

County: McHenry | Site #: 3276 | Town:
¼: NW | Sec: 25 | TWP: 45N | Range: 8E
Street: 1901 Woodlawn | Street View: X
Industrial/Commercial Complex w/3 or more Bldgs.: ☐

FARMSTEAD ☐
House: X | 2 Houses: X | 1 Major Barn: ☐ | 2 Mjr Barns: ☐ | 3 Mjr Barns: ☐ | Corn Cribs, 1: ☐, 2: ☐, 3+: ☐
Garage: X | Mach. Shed: ☐ | Grainery: ☐ | Smokehouse: ☐ | Summer Kitchen: ☐ | Silo: ☐ | Windmill: ☐
Grain Bins: ☐ | Pump House: ☐ | Hog Houses: ☐ | Chicken Coop: ☐ | Outhouse: ☐ | Mobile Homes: ☐
Sheds, 1-3: ☐ 3+: ☐ | Metal Bldgs: ☐ | Comments: 1 newer / the older has garage addn.



| | | | |
|---|---|---|---|
| FRAME# 4 | Pres. Funct.: Hallway / Cottage ____ Same ? ☐ | ■1 BUILDING 2■ | FRAME# ____ Pres. Funct.: ____ Same ? ☐ |
| Residence: X | Outbuilding: ☐ Public: ☐ Commercial: ☐ Barn: ☐ Industrial: ☐ Structural: ☐ Religious: ☐ | Original Function | Residence: ☐ Outbuilding: ☐ Public: ☐ Commercial: ☐ Barn: ☐ Industrial: ☐ Structural: ☐ Religious: ☐ |
| Deteriorated: ☐ | Abandoned: ☐ Lrg ☐ Md ☐ Sml X | Condition/use/size | Deteriorated: ☐ Abandoned: ☐ Lrg ☐ Md ☐ Sm ☐ |
| / / / / or: | Stories, 1: X 1-½: ☐ 2: ☐ 2+: ☐ | Building TYPE | or: Stories, 1: ☐ 1-½: ☐ 2: ☐ 2+: ☐ |
| Frame: X | Masonry: ☐ Pole: ☐ Log: ☐ Other: | Structure | Frame: ☐ Masonry: ☐ Pole: ☐ Log: ☐ Other: |
| Clpbd: ☐ | Weathrbd: ☐ Vert: ☐ Wd. Shngl: ☐ Brick: ☐ Stone: ☐ Block: ☐ Metal: X Asbestos: ☐ Vinyl: ☐ Tar Ppr: ☐ | Siding material | Clpbd: ☐ Weathrbd: ☐ Vert: ☐ Wd. Shngl: ☐ Brick: ☐ Stone: ☐ Block: ☐ Metal: ☐ Asbestos: ☐ Vinyl: ☐ Tar Ppr: ☐ |
| Brick: ☐ | Stone: ☐ Block: ☐ Poured or Stucco: ☐ Tile: ☐ | Foundation | Brick: ☐ Stone: ☐ Block: ☐ Poured or Stucco: ☐ Tile: ☐ |
| Gable: X | Hipped: ☐ Flat: ☐ Mansard: ☐ Other: | Roof | Gable: ☐ Hipped: ☐ Flat: ☐ Mansard: ☐ Other: |
| Asphalt Shngl: X | Metal: ☐ Wood Shngl: ☐ Other: | Roof Material | Asphalt Shngl: ☐ Metal: ☐ Wood Shngl: ☐ Other: |
| Good: ☐ | Fair: X Altr: ☐ Vy Altd: ☐ Add., Major: X Minor: ☐ | Integrity | Good: ☐ Fair: ☐ Altr: ☐ Vy Altd: ☐ Add., Major: ☐ Minor: ☐ |
| 1700-1799: ☐ | 1800-1859: ☐ 1860-1910: ☐ 1910-1945: X | Period | 1700-1799: ☐ 1800-1859: ☐ 1860-1910: ☐ 1910-1945: ☐ |
| Bibliography and further notes on Reverse | | BUILDING 3 | or: Note: |
| Surveyed by: ____ Date: ____ | | BUILDING 4 | or: Note: |

IL 422-0465

## ILLINOIS RURAL SURVEY

County: McHenry | Site #: 3277 | Town:
¼: NW | Sec: 25 | TWP: 45N | Range: 8E
Street: 1823 Woodlawn | Street View: ✓
Industrial/Commercial Complex w/3 or more Bldgs.: ☐

FARMSTEAD ☐
House: ☒ 2 Houses: ☐ 1 Major Barn: ☐ 2 Mjr Barns: ☐ 3 Mjr Barns: ☐ Corn Cribs, 1: ☐, 2: ☐, 3+: ☐
Garage: ☒ Mach. Shed: ☐ Grainary: ☐ Smokehouse: ☐ Summer Kitchen: ☐ Silo: ☐ Windmill: ☐
Grain Bins: ☐ Pump House: ☐ Hog Houses: ☐ Chicken Coop: ☐ Outhouse: ☐ Mobile Homes: ☐
Sheds, 1-3: ☐ 3+: ☐ Metal Bldgs: ☐ Comments:



| | | | |
|---|---|---|---|
| FRAME# 5 | Pres. Funct.: Cottage/Residence | Same ? ✓ | |
| Residence: ☒ Outbuilding: ☐ Public: ☐ Commercial: ☐ Barn: ☐ Industrial: ☐ Structural: ☐ Religious: ☐ | | | |
| Deteriorated: ☐ Abandoned: ☐ Lrg ☐ Md ☐ Sml ☒ | | | |
| 1 1 0 0 or: | Stories, 1: ☒ 1-½: ☐ 2: ☐ 2+: ☐ | | |
| Frame: ☒ Masonry: ☐ Pole: ☐ Log: ☐ Other: | | | |
| Clpbd: ☐ Weathrbd: ☐ Vert: ☐ Wd. Shngl: ☐ Brick: ☐ Stone: ☐ Block: ☐ Metal: ☒ Asbestos: ☐ Vinyl: ☐ Tar Ppr: ☐ | | | |
| Brick: ☐ Stone: ☐ Block: ☐ Poured or Stucco: ☒ Tile: ☐ | | | |
| Gable: ☒ Hipped: ☐ Flat: ☐ Mansard: ☐ Other: | | | |
| Asphalt Shngl: ☒ Metal: ☐ Wood Shngl: ☐ Other: | | | |
| Good: ☐ Fair: ☐ Altr: ☐ Vy Altd: ☐ Add., Major: ☒ Minor: ☐ | | | |
| 1700-1799: ☐ 1800-1859: ☐ 1860-1910: ☐ 1910-1945: ☒ | | | |
| Bibliography and further notes on Reverse | | | |
| Surveyed by: Date: | | | |

| | | |
|---|---|---|
| #1 BUILDING 2nd | FRAME# | Pres. Funct.: Same ? ☐ |
| Original Function | Residence: ☐ Outbuilding: ☐ Public: ☐ Commercial: ☐ Barn: ☐ Industrial: ☐ Structural: ☐ Religious: ☐ | |
| Condition/use/size | Deteriorated: ☐ Abandoned: ☐ Lrg ☐ Md ☐ Sm ☐ | |
| Building TYPE | or: | Stories, 1: ☐ 1-½: ☐ 2: ☐ 2+: ☐ |
| Structure | Frame: ☐ Masonry: ☐ Pole: ☐ Log: ☐ Other: | |
| Siding material | Clpbd: ☐ Weathrbd: ☐ Vert: ☐ Wd. Shngl: ☐ Brick: ☐ Stone: ☐ Block: ☐ Metal: ☐ Asbestos: ☐ Vinyl: ☐ Tar Ppr: ☐ | |
| Foundation | Brick: ☐ Stone: ☐ Block: ☐ Poured or Stucco: ☐ Tile: ☐ | |
| Roof | Gable: ☐ Hipped: ☐ Flat: ☐ Mansard: ☐ Other: | |
| Roof Material | Asphalt Shngl: ☐ Metal: ☐ Wood Shngl: ☐ Other: | |
| Integrity | Good: ☐ Fair: ☐ Altr: ☐ Vy Altd: ☐ Add., Major: ☐ Minor: ☐ | |
| Period | 1700-1799: ☐ 1800-1859: ☐ 1860-1910: ☐ 1910-1945: ☐ | |
| BUILDING 3 | or: | Note: |
| BUILDING 4 | or: | Note: |

IL 422-0465

## ILLINOIS RURAL SURVEY

County: McHenry | Site #: 3278 | Town:
¼: NW | Sec: 25 | TWP: 45N | Range: 8E
Street: 1815 Woodlawn | Street View: ✓
Industrial/Commercial Complex w/3 or more Bldgs.: ☐

FARMSTEAD ☐
House: ☒ 2 Houses: ☐ 1 Major Barn: ☐ 2 Mjr Barns: ☐ 3 Mjr Barns: ☐ Corn Cribs, 1: ☐, 2: ☐, 3+: ☐
Garage: ☒ Mach. Shed: ☐ Grainary: ☐ Smokehouse: ☐ Summer Kitchen: ☐ Silo: ☐ Windmill: ☐
Grain Bins: ☐ Pump House: ☐ Hog Houses: ☐ Chicken Coop: ☐ Outhouse: ☐ Mobile Homes: ☐
Sheds, 1-3: ☐ 3+: ☐ Metal Bldgs: ☐ Comments:



| | | | |
|---|---|---|---|
| FRAME# 6 | Pres. Funct.: Res | Same ? ☐ | |
| Residence: ☒ Outbuilding: ☐ Public: ☐ Commercial: ☐ Barn: ☐ Industrial: ☐ Structural: ☐ Religious: ☐ | | | |
| Deteriorated: ☐ Abandoned: ☐ Lrg ☐ Md ☒ Sml ☐ | | | |
| or: Place Front | Stories, 1: ☐ 1-½: ☐ 2: ☒ 2+: ☐ | | |
| Frame: ☐ Masonry: ☐ Pole: ☐ Log: ☐ Other: | | | |
| Clpbd: ☐ Weathrbd: ☐ Vert: ☐ Wd. Shngl: ☐ Brick: ☐ Stone: ☐ Block: ☐ Metal: ☒ Asbestos: ☐ Vinyl: ☐ Tar Ppr: ☐ | | | |
| Brick: ☐ Stone: ☐ Block: ☐ Poured or Stucco: ☐ Tile: ☐ | | | |
| Gable: ☒ Hipped: ☐ Flat: ☐ Mansard: ☐ Other: | | | |
| Asphalt Shngl: ☒ Metal: ☐ Wood Shngl: ☐ Other: | | | |
| Good: ☐ Fair: ☐ Altr: ☐ Vy Altd: ☒ Add., Major: ☐ Minor: ☐ | | | |
| 1700-1799: ☐ 1800-1859: ☐ 1860-1910: ☐ 1910-1945: ☒ | | | |
| Bibliography and further notes on Reverse | | | |
| d by: Date: | | | |

| | | |
|---|---|---|
| #1 BUILDING 2nd | FRAME# | Pres. Funct.: Same ? ☐ |
| Original Function | Residence: ☐ Outbuilding: ☐ Public: ☐ Commercial: ☐ Barn: ☐ Industrial: ☐ Structural: ☐ Religious: ☐ | |
| Condition/use/size | Deteriorated: ☐ Abandoned: ☐ Lrg ☐ Md ☐ Sm ☐ | |
| Building TYPE | or: | Stories, 1: ☐ 1-½: ☐ 2: ☐ 2+: ☐ |
| Structure | Frame: ☐ Masonry: ☐ Pole: ☐ Log: ☐ Other: | |
| Siding material | Clpbd: ☐ Weathrbd: ☐ Vert: ☐ Wd. Shngl: ☐ Brick: ☐ Stone: ☐ Block: ☐ Metal: ☐ Asbestos: ☐ Vinyl: ☐ Tar Ppr: ☐ | |
| Foundation | Brick: ☐ Stone: ☐ Block: ☐ Poured or Stucco: ☐ Tile: ☐ | |
| Roof | Gable: ☐ Hipped: ☐ Flat: ☐ Mansard: ☐ Other: | |
| Roof Material | Asphalt Shngl: ☐ Metal: ☐ Wood Shngl: ☐ Other: | |
| Integrity | Good: ☐ Fair: ☐ Altr: ☐ Vy Altd: ☐ Add., Major: ☐ Minor: ☐ | |
| Period | 1700-1799: ☐ 1800-1859: ☐ 1860-1910: ☐ 1910-1945: ☐ | |
| BUILDING 3 | or: | Note: |
| BUILDING 4 | or: | Note: |

422-0465

## ILLINOIS RURAL SURVEY

County: McHenry | Site #: 3279 | Town:

¼: NW | Sec: 25 | TWP: 45N | Range: 8E

Street: 1813 Woodlawn | Street View: ☐

Industrial/Commercial Complex w/3 or more Bldgs.: ☐

FARMSTEAD ☐

House: ☒ 2 Houses: ☐ 1 Major Barn: ☐ 2 Mjr Barns: ☐ 3 Mjr Barns: ☐ Corn Cribs, 1: ☐, 2: ☐, 3+: ☐

Garage: ☒ Mach. Shed: ☐ Grainery: ☐ Smokehouse: ☐ Summer Kitchen: ☐ Silo: ☐ Windmill: ☐

Grain Bins: ☐ Pump House: ☐ Hog Houses: ☐ Chicken Coop: ☐ Outhouse: ☐ Mobile Homes: ☐

Sheds, 1-3: ☐ 3+: ☐ Metal Bldgs: ☐ Comments:



| | | | |
|---|---|---|---|
| FRAME# 7 | Pres. Funct.: Residence | Same ? ☐ | ■ BUILDING 2 ■ FRAME# / Pres. Funct.: / Same ? ☐ |
| Residence: ☒ Outbuilding: ☐ Public: ☐ Commercial: ☐ Barn: ☐ Industrial: ☐ Structural: ☐ Religious: ☐ | | | Original Function: Residence: ☐ Outbuilding: ☐ Public: ☐ Commercial: ☐ Barn: ☐ Industrial: ☐ Structural: ☐ Religious: ☐ |
| Deteriorated: ☐ Abandoned: ☐ Lrg: ☒ Md: ☐ Sml: ☐ | | | Condition/use/size: Deteriorated: ☐ Abandoned: ☐ Lrg: ☐ Md: ☐ Sm: ☐ |
| 1/1/0/4 or: 2 | Stories, 1: ☐ 1-½: ☐ 2: ☒ 2+: ☐ | | Building TYPE: or: / Stories, 1: ☐ 1-½: ☐ 2: ☐ 2+: ☐ |
| Frame: ☐ Masonry: ☐ Pole: ☐ Log: ☐ Other: | | | Structure: Frame: ☐ Masonry: ☐ Pole: ☐ Log: ☐ Other: |
| Clpbd: ☐ Weathrbd: ☐ Vert: ☐ Wd. Shngl: ☐ Brick: ☐ Stone: ☐ Block: ☐ Metal: ☐ Asbestos: ☒ Vinyl: ☐ Tar Ppr: ☐ | | | Siding material: Clpbd: ☐ Weathrbd: ☐ Vert: ☐ Wd. Shngl: ☐ Brick: ☐ Stone: ☐ Block: ☐ Metal: ☐ Asbestos: ☐ Vinyl: ☐ Tar Ppr: ☐ |
| Brick: ☐ Stone: ☐ Block: ☐ Poured or Stucco: ☐ Tile: ☐ | | | Foundation: Brick: ☐ Stone: ☐ Block: ☐ Poured or Stucco: ☐ Tile: ☐ |
| Gable: ☒ Hipped: ☒ Flat: ☐ Mansard: ☐ Other: | | | Roof: Gable: ☐ Hipped: ☐ Flat: ☐ Mansard: ☐ Other: |
| Asphalt Shngl: ☒ Metal: ☐ Wood Shngl: ☐ Other: | | | Roof Material: Asphalt Shngl: ☐ Metal: ☐ Wood Shngl: ☐ Other: |
| Good: ☐ Fair: ☐ Altr: ☐ Vy Altd: ☐ Add., Major: ☐ Minor: ☐ | | | Integrity: Good: ☐ Fair: ☐ Altr: ☐ Vy Altd: ☐ Add., Major: ☐ Minor: ☐ |
| 1700-1799: ☐ 1800-1859: ☐ 1860-1910: ☐ 1910-1945: ☒ | | | Period: 1700-1799: ☐ 1800-1859: ☐ 1860-1910: ☐ 1910-1945: ☐ |
| Bibliography and further notes on Reverse | | | BUILDING 3: or: / Note: |
| Surveyed by: / Date: | | | BUILDING 4: or: / Note: |

IL 422-0465

## ILLINOIS RURAL SURVEY

County: McHenry | Site #: 3280 | Town:

¼: NW | Sec: 25 | TWP: 45N | Range: 8E

Street: 1811 Woodlawn | Street View: ☐

Industrial/Commercial Complex w/3 or more Bldgs.: ☐

FARMSTEAD ☐

House: ☒ 2 Houses: ☐ 1 Major Barn: ☐ 2 Mjr Barns: ☐ 3 Mjr Barns: ☐ Corn Cribs, 1: ☐, 2: ☐, 3+: ☐

Garage: ☒ Mach. Shed: ☐ Grainery: ☐ Smokehouse: ☐ Summer Kitchen: ☐ Silo: ☐ Windmill: ☐

Grain Bins: ☐ Pump House: ☐ Hog Houses: ☐ Chicken Coop: ☐ Outhouse: ☐ Mobile Homes: ☐

Sheds, 1-3: ☐ 3+: ☐ Metal Bldgs: ☐ Comments:



| | | | |
|---|---|---|---|
| FRAME# 8 | Pres. Funct.: Red Cottage | Same ? ☐ | ■ BUILDING 2 ■ FRAME# / Pres. Funct.: / Same ? ☐ |
| Residence: ☒ Outbuilding: ☐ Public: ☐ Commercial: ☐ Barn: ☐ Industrial: ☐ Structural: ☐ Religious: ☐ | | | Original Function: Residence: ☐ Outbuilding: ☐ Public: ☐ Commercial: ☐ Barn: ☐ Industrial: ☐ Structural: ☐ Religious: ☐ |
| Deteriorated: ☐ Abandoned: ☐ Lrg: ☐ Md: ☒ Sml: ☐ | | | Condition/use/size: Deteriorated: ☐ Abandoned: ☐ Lrg: ☐ Md: ☐ Sm: ☐ |
| 1/1/1/1 or: | Stories, 1: ☒ 1-½: ☐ 2: ☐ 2+: ☐ | | Building TYPE: or: / Stories, 1: ☐ 1-½: ☐ 2: ☐ 2+: ☐ |
| Frame: ☒ Masonry: ☐ Pole: ☐ Log: ☐ Other: | | | Structure: Frame: ☐ Masonry: ☐ Pole: ☐ Log: ☐ Other: |
| Clpbd: ☒ Weathrbd: ☐ Vert: ☒ Wd. Shngl: ☐ Brick: ☐ Stone: ☐ Block: ☐ Metal: ☐ Asbestos: ☐ Vinyl: ☐ Tar Ppr: ☐ | Clapboard on Southend | | Siding material: Clpbd: ☐ Weathrbd: ☐ Vert: ☐ Wd. Shngl: ☐ Brick: ☐ Stone: ☐ Block: ☐ Metal: ☐ Asbestos: ☐ Vinyl: ☐ Tar Ppr: ☐ |
| Brick: ☐ Stone: ☐ Block: ☐ Poured or Stucco: ☐ Tile: ☐ | | | Foundation: Brick: ☐ Stone: ☐ Block: ☐ Poured or Stucco: ☐ Tile: ☐ |
| Gable: ☒ Hipped: ☐ Flat: ☐ Mansard: ☐ Other: | | | Roof: Gable: ☐ Hipped: ☐ Flat: ☐ Mansard: ☐ Other: |
| Asphalt Shngl: ☒ Metal: ☐ Wood Shngl: ☐ Other: | | | Roof Material: Asphalt Shngl: ☐ Metal: ☐ Wood Shngl: ☐ Other: |
| Good: ☐ Fair: ☐ Altr: ☐ Vy Altd: ☐ Add., Major: ☒ Minor: ☐ | | | Integrity: Good: ☐ Fair: ☐ Altr: ☐ Vy Altd: ☐ Add., Major: ☐ Minor: ☐ |
| 1700-1799: ☐ 1800-1859: ☐ 1860-1910: ☐ 1910-1945: ☒ | | | Period: 1700-1799: ☐ 1800-1859: ☐ 1860-1910: ☐ 1910-1945: ☐ |
| Bibliography and further notes on Reverse | | | BUILDING 3: or: / Note: |
| Surveyed by: / Date: | | | BUILDING 4: or: / Note: |

IL 422-0465

## ILLINOIS RURAL SURVEY

County: McHenry | Site #: 3281 | Town:

¼: NW | Sec: 25 | TWP: 45N | Range: 8E

Street: 1809 Woodlawn | Street View: ☒

Industrial/Commercial Complex w/3 or more Bldgs.: ☐

FARMSTEAD ☐

House: ☒ 2 Houses: ☐ 1 Major Barn: ☐ 2 Mjr Barns: ☐ 3 Mjr Barns: ☐ Corn Crib, 1: ☐, 2: ☐, 3+: ☐

Garage: ☒ Mach. Shed: ☐ Grainery: ☐ Smokehouse: ☐ Summer Kitchen: ☐ Silo: ☐ Windmill: ☐

Grain Bins: ☐ Pump House: ☐ Hog Houses: ☐ Chicken Coop: ☐ Outhouse: ☐ Mobile Homes: ☐

Sheds, 1-3: ☐ 3+: ☐ Metal Bldgs: ☐ Comments:



| | | | |
|---|---|---|---|
| FRAME# 9 | Pres. Funct.: Red Cottage | Same ? ☒ | ■ BUILDING 2 ■ FRAME# |
| Residence: ☒ Outbuilding: ☐ Public: ☐ Commercial: ☐ Barn: ☐ Industrial: ☐ Structural: ☐ Religious: ☐ | | | Original Function |
| Deteriorated: ☐ Abandoned: ☐ Lrg: ☐ Md: ☒ Sml: ☐ | | | Condition/use/size |
| 1 1 0 1 or: Gable Front Stories, 1: ☐ 1-½: ☐ 2: ☒ 2+: ☐ | | | Building TYPE |
| Frame: ☒ Masonry: ☐ Pole: ☐ Log: ☐ Other: | | | Structure |
| Clpbd: ☐ Weathrbd: ☐ Vert: ☐ Wd. Shngl: ☐ Brick: ☐ Stone: ☐ Block: ☐ Metal: ☒ Asbestos: ☐ Vinyl: ☐ Tar Ppr: ☐ | | | Siding material |
| Brick: ☐ Stone: ☐ Block: ☐ Poured or Stucco: ☐ Tile: ☐ | | | Foundation |
| Gable: ☒ Hipped: ☐ Flat: ☐ Mansard: ☐ Other: | | | Roof |
| Asphalt Shngl: ☒ Metal: ☐ Wood Shngl: ☐ Other: | | | Roof Material |
| Good: ☐ Fair: ☒ Altr: ☐ Vy Altd: ☐ Add., Major: ☐ Minor: ☒ | | | Integrity |
| 1700-1799: ☐ 1800-1859: ☐ 1860-1910: ☐ 1910-1945: ☒ | | | Period |
| Bibliography and further notes on Reverse | | | BUILDING 3 |
| Surveyed by: Date: | | | BUILDING 4 |

Same ? ☐

Residence: ☐ Outbuilding: ☐ Public: ☐ Commercial: ☐ Barn: ☐ Industrial: ☐ Structural: ☐ Religious: ☐

Deteriorated: ☐ Abandoned: ☐ Lrg: ☐ Md: ☐ Sm: ☐

or: Stories, 1: ☐ 1-½: ☐ 2: ☐ 2+: ☐

Frame: ☐ Masonry: ☐ Pole: ☐ Log: ☐ Other:

Clpbd: ☐ Weathrbd: ☐ Vert: ☐ Wd. Shngl: ☐ Brick: ☐ Stone: ☐ Block: ☐ Metal: ☐ Asbestos: ☐ Vinyl: ☐ Tar Ppr: ☐

Brick: ☐ Stone: ☐ Block: ☐ Poured or Stucco: ☐ Tile: ☐

Gable: ☐ Hipped: ☐ Flat: ☐ Mansard: ☐ Other:

Asphalt Shngl: ☐ Metal: ☐ Wood Shngl: ☐ Other:

Good: ☐ Fair: ☐ Altr: ☐ Vy Altd: ☐ Add., Major: ☐ Minor: ☐

1700-1799: ☐ 1800-1859: ☐ 1860-1910: ☐ 1910-1945: ☐

or: Note:

or: Note:

R. 422-0465

## ILLINOIS RURAL SURVEY

County: McHenry | Site #: 3282 | Town:

¼: NW | Sec: 25 | TWP: 45N | Range: 8E.

Street: 1807 Woodlawn | Street View: ☐

Industrial/Commercial Complex w/3 or more Bldgs.: ☐

FARMSTEAD ☐

House: ☐ 2 Houses: ☒ 1 Major Barn: ☐ 2 Mjr Barns: ☐ 3 Mjr Barns: ☐ Corn Cribs, 1: ☐, 2: ☐, 3+: ☐

Garage: ☐ Mach. Shed: ☐ Grainery: ☐ Smokehouse: ☐ Summer Kitchen: ☐ Silo: ☐ Windmill: ☐

Grain Bins: ☐ Pump House: ☐ Hog Houses: ☐ Chicken Coop: ☐ Outhouse: ☐ Mobile Homes: ☐

Sheds, 1-3: ☐ 3+: ☐ Metal Bldgs: ☐ Comments:



| | | | |
|---|---|---|---|
| FRAME# 8/10 | Pres. Funct.: House on Right of Photo | Same ? ☐ | ■ BUILDING 2 ■ FRAME# 7/8 Pres. Funct.: House on left |
| Residence: ☐ Outbuilding: ☐ Public: ☐ Commercial: ☐ Barn: ☐ Industrial: ☐ Structural: ☐ Religious: ☐ | | | Original Function |
| Deteriorated: ☐ Abandoned: ☐ Lrg: ☒ Md: ☐ Sml: ☐ | | | Condition/use/size |
| 1 1 0 9 or: Stories, 1: ☒ 1-½: ☐ 2: ☐ 2+: ☐ | | | Building TYPE |
| Frame: ☒ Masonry: ☐ Pole: ☐ Log: ☐ Other: | | | Structure |
| Clpbd: ☐ Weathrbd: ☐ Vert: ☐ Wd. Shngl: ☐ Brick: ☐ Stone: ☐ Block: ☐ Metal: ☐ Asbestos: ☒ Vinyl: ☐ Tar Ppr: ☐ | | | Siding material |
| Brick: ☐ Stone: ☐ Block: ☒ Poured or Stucco: ☐ Tile: ☐ | | | Foundation |
| Gable: ☒ Hipped: ☐ Flat: ☐ Mansard: ☐ Other: | | | Roof |
| Asphalt Shngl: ☒ Metal: ☐ Wood Shngl: ☐ Other: | | | Roof Material |
| Good: ☐ Fair: ☒ Altr: ☐ Vy Altd: ☐ Add., Major: ☐ Minor: ☐ | | | Integrity |
| 1700-1799: ☐ 1800-1859: ☐ 1860-1910: ☐ 1910-1945: ☒ | | | Period |
| Bibliography and further notes on Reverse | | | BUILDING 3 |
| Surveyed by: Date: | | | BUILDING 4 |

Same ? ☐

Residence: ☒ Outbuilding: ☐ Public: ☐ Commercial: ☐ Barn: ☐ Industrial: ☐ Structural: ☐ Religious: ☐

Deteriorated: ☐ Abandoned: ☐ Lrg: ☐ Md: ☒ Sm: ☐

or: Orig ~~Stories~~ 1: ☒ 1-½: ☐ 2: ☐ 2+: ☐

Frame: ☐ Masonry: ☐ Pole: ☐ Log: ☐ Other:

Clpbd: ☐ Weathrbd: ☐ Vert: ☐ Wd. Shngl: ☐ Brick: ☐ Stone: ☐ Block: ☐ Metal: ☐ Asbestos: ☐ Vinyl: ☐ Tar Ppr: ☐

Brick: ☐ Stone: ☐ Block: ☐ Poured or Stucco: ☐ Tile: ☐

Gable: ☐ Hipped: ☐ Flat: ☐ Mansard: ☐ Other:

Asphalt Shngl: ☐ Metal: ☐ Wood Shngl: ☐ Other:

Good: ☐ Fair: ☐ Altr: ☐ Vy Altd: ☐ Add., Major: ☐ Minor: ☐

1700-1799: ☐ 1800-1859: ☐ 1860-1910: ☐ 1910-1945: ☐

or: Note:

or: Note:

R. 422-0465

## ILLINOIS RURAL SURVEY

County: Cherry | Site #: 3283 | Town:
Qtr: NW | Sec: 25 | TWP: 45N | Range: 8E
Street: 1805 Woodlawn | Street View: ☒
Industrial/Commercial Complex w/3 or more Bldgs.: ☐

FARMSTEAD ☐
House: ☐ 2 Houses: ☐ 1 Major Barn: ☐ 2 Mjr Barns: ☐ 3 Mjr Barns: ☐ Corn Cribs, 1: ☐, 2: ☐, 3+: ☐
Garage: ☐ Mach. Shed: ☐ Grainery: ☐ Smokehouse: ☐ Summer Kitchen: ☐ Silo: ☐ Windmill: ☐
Grain Bins: ☐ Pump House: ☐ Hog Houses: ☐ Chicken Coop: ☐ Outhouse: ☐ Mobile Homes: ☐
Sheds, 1-3: ☐ 3+: ☐ Metal Bldgs: ☐ Comments:



| | | | |
|---|---|---|---|
| FRAME# 10 | Pres. Funct.: Rest Cottage Same ? ☐ | #1 BUILDING 2# | FRAME# / Pres. Funct.: Same ? ☐ |
| Residence: ☒ Outbuilding: ☐ Public: ☐ Commercial: ☐ Barn: ☐ Industrial: ☐ Structural: ☐ Religious: ☐ | | Original Function | Residence: ☐ Outbuilding: ☐ Public: ☐ Commercial: ☐ Barn: ☐ Industrial: ☐ Structural: ☐ Religious: ☐ |
| Deteriorated: ☐ Abandoned: ☐ Lrg ☐ Md ☐ Sm ☒ | | Condition/use/size | Deteriorated: ☐ Abandoned: ☐ Lrg ☐ Md ☐ Sm ☐ |
| / / / / or: | Stories, ☒ 1-½: ☐ 2: ☐ 2+: ☐ | Building TYPE | or: / Stories, 1: ☐ 1-½: ☐ 2: ☐ 2+: ☐ |
| Frame: ☒ Masonry: ☐ Pole: ☐ Log: ☐ Other: | | Structure | Frame: ☐ Masonry: ☐ Pole: ☐ Log: ☐ Other: |
| Clpbd: ☐ Weathrbd: ☒ Vert: ☐ Wd. Shngl: ☐ Brick: ☐ Stone: ☐ Block: ☐ Metal: ☐ Asbstos: ☐ Vinyl: ☐ Tar Ppr: ☐ | | Siding material | Clpbd: ☐ Weathrbd: ☐ Vert: ☐ Wd. Shngl: ☐ Brick: ☐ Stone: ☐ Block: ☐ Metal: ☐ Asbstos: ☐ Vinyl: ☐ Tar Ppr: ☐ |
| Brick: ☐ Stone: ☐ Block: ☐ Poured or Stucco: ☐ Tile: ☐ | | Foundation | Brick: ☐ Stone: ☐ Block: ☐ Poured or Stucco: ☐ Tile: ☐ |
| Gable: ☒ Hipped: ☐ Flat: ☐ Mansard: ☐ Other: | | Roof | Gable: ☐ Hipped: ☐ Flat: ☐ Mansard: ☐ Other: |
| Asphalt Shngl: ☒ Metal: ☐ Wood Shngl: ☐ Other: | | Roof Material | Asphalt Shngl: ☐ Metal: ☐ Wood Shngl: ☐ Other: |
| Good: ☒ Fair: ☐ Altr: ☐ Vy Altd: ☐ Add., Major: ☒ Minor: ☐ | | Integrity | Good: ☐ Fair: ☐ Altr: ☐ Vy Altd: ☐ Add., Major: ☐ Minor: ☐ |
| 1700-1799: ☐ 1800-1859: ☐ 1860-1910: ☐ 1910-1945: ☒ | | Period | 1700-1799: ☐ 1800-1859: ☐ 1860-1910: ☐ 1910-1945: ☐ |
| Bibliography and further notes on Reverse | | BUILDING 3 | or: Note: |
| Surveyed by: Date: | | BUILDING 4 | or: Note: |

IL 422-0465

## ILLINOIS RURAL SURVEY

County: Cherry | Site #: 3284 | Town:
Qtr: NW | Sec: 25 | TWP: 45N | Range: 8E
Street: 1803 Woodlawn | Street View: ☒
Industrial/Commercial Complex w/3 or more Bldgs.: ☐

FARMSTEAD ☐
House: ☒ 2 Houses: ☐ 1 Major Barn: ☐ 2 Mjr Barns: ☐ 3 Mjr Barns: ☐ Corn Cribs, 1: ☐, 2: ☐, 3+: ☐
Garage: ☒ Mach. Shed: ☐ Grainery: ☐ Smokehouse: ☐ Summer Kitchen: ☐ Silo: ☐ Windmill: ☐
Grain Bins: ☐ Pump House: ☐ Hog Houses: ☐ Chicken Coop: ☐ Outhouse: ☐ Mobile Homes: ☐
Sheds, 1-3: ☐ 3+: ☐ Metal Bldgs: ☐ Comments:



| | | | |
|---|---|---|---|
| FRAME# 12 | Pres. Funct.: Rest Cottage Same ? ☒ | #1 BUILDING 2# | FRAME# / Pres. Funct.: Same ? ☐ |
| Residence: ☒ Outbuilding: ☐ Public: ☐ Commercial: ☐ Barn: ☐ Industrial: ☐ Structural: ☐ Religious: ☐ | | Original Function | Residence: ☐ Outbuilding: ☐ Public: ☐ Commercial: ☐ Barn: ☐ Industrial: ☐ Structural: ☐ Religious: ☐ |
| Deteriorated: ☐ Abandoned: ☐ Lrg ☐ Md ☐ Sm ☒ | | Condition/use/size | Deteriorated: ☐ Abandoned: ☐ Lrg ☐ Md ☐ Sm ☐ |
| / / / / or: | Stories, 1½ ☒ 1-½: ☐ 2: ☐ 2+: ☐ | Building TYPE | or: / Stories, 1: ☐ 1-½: ☐ 2: ☐ 2+: ☐ |
| Frame: ☐ Masonry: ☐ Pole: ☐ Log: ☐ Other: | | Structure | Frame: ☐ Masonry: ☐ Pole: ☐ Log: ☐ Other: |
| Clpbd: ☐ Weathrbd: ☐ Vert: ☐ Wd. Shngl: ☐ Brick: ☐ Stone: ☐ Block: ☐ Metal: ☒ Asbstos: ☐ Vinyl: ☐ Tar Ppr: ☐ | | Siding material | Clpbd: ☐ Weathrbd: ☐ Vert: ☐ Wd. Shngl: ☐ Brick: ☐ Stone: ☐ Block: ☐ Metal: ☐ Asbstos: ☐ Vinyl: ☐ Tar Ppr: ☐ |
| Brick: ☐ Stone: ☐ Block: ☒ Poured or Stucco: ☐ Tile: ☐ | | Foundation | Brick: ☐ Stone: ☐ Block: ☐ Poured or Stucco: ☐ Tile: ☐ |
| Gable: ☐ Hipped: ☒ Flat: ☐ Mansard: ☐ Other: | | Roof | Gable: ☐ Hipped: ☐ Flat: ☐ Mansard: ☐ Other: |
| Asphalt Shngl: ☒ Metal: ☐ Wood Shngl: ☐ Other: | | Roof Material | Asphalt Shngl: ☐ Metal: ☐ Wood Shngl: ☐ Other: |
| Good: ☐ Fair: ☒ Altr: ☐ Vy Altd: ☐ Add., Major: ☐ Minor: ☐ | | Integrity | Good: ☐ Fair: ☐ Altr: ☐ Vy Altd: ☐ Add., Major: ☐ Minor: ☐ |
| 1700-1799: ☐ 1800-1859: ☐ 1860-1910: ☐ 1910-1945: ☒ | | Period | 1700-1799: ☐ 1800-1859: ☐ 1860-1910: ☐ 1910-1945: ☐ |
| Bibliography and further notes on Reverse | | BUILDING 3 | or: Note: |
| Surveyed by: Date: | | BUILDING 4 | or: Note: |

422-0465

## ILLINOIS RURAL SURVEY

County: McHenry | Site #: 3285 | Town:

¼: NW | Sec: 25 | TWP: 45N | Range: 8E

Street: 1807 Woodlawn | Street View: ✓

Industrial/Commercial Complex w/3 or more Bldgs.: ☐

FARMSTEAD ☐

House: ☒ 2 Houses: ☐ 1 Major Barn: ☐ 2 Mjr Barns: ☐ 3 Mjr Barns: ☐ Corn Cribs, 1: ☐, 2: ☐, 3+: ☐

Garage: ☒ Mach. Shed: ☐ Grainery: ☐ Smokehouse: ☐ Summer Kitchen: ☐ Silo: ☐ Windmill: ☐

Grain Bins: ☐ Pump House: ☐ Hog Houses: ☐ Chicken Coop: ☐ Outhouse: ☒ Mobile Homes: ☐

Sheds, 1-3: ☐ 3+: ☐ Metal Bldgs: ☐ Comments:



| | #1 BUILDING 2# | |
|---|---|---|
| FRAME# 13 Pres. Funct.: Res/Cottage Same? ☒ | FRAME# | Pres. Funct.: Same? ☐ |
| Residence: ☒ Outbuilding: ☐ Public: ☐ Commercial: ☐ Barn: ☐ Industrial: ☐ Structural: ☐ Religious: ☐ | Original Function | Residence: ☐ Outbuilding: ☐ Public: ☐ Commercial: ☐ Barn: ☐ Industrial: ☐ Structural: ☐ Religious: ☐ |
| Deteriorated: ☐ Abandoned: ☐ Lrg: ☐ Md: ☒ Sml: ☐ | Condition/size | Deteriorated: ☐ Abandoned: ☐ Lrg: ☐ Md: ☐ Sm: ☐ |
| 1 1 1 1 or: Stories, 1: ☒ 1-½: ☐ 2: ☐ 2+: ☐ | Building TYPE | or: Stories, 1: ☐ 1-½: ☐ 2: ☐ 2+: ☐ |
| Frame: ☐ Masonry: ☐ Pole: ☐ Log: ☐ Other: | Structure | Frame: ☐ Masonry: ☐ Pole: ☐ Log: ☐ Other: |
| Clpbd: ☒ Weathrbd: ☐ Vert: ☐ Wd. Shngl: ☐ Brick: ☐ Stone: ☐ Block: ☐ Metal: ☐ Asbestos: ☐ Vinyl: ☐ Tar Ppr: ☐ | Siding material | Clpbd: ☐ Weathrbd: ☐ Vert: ☐ Wd. Shngl: ☐ Brick: ☐ Stone: ☐ Block: ☐ Metal: ☐ Asbestos: ☐ Vinyl: ☐ Tar Ppr: ☐ |
| Brick: ☐ Stone: ☐ Block: ☐ Poured or Stucco: ☐ Tile: ☐ ? | Foundation | Brick: ☐ Stone: ☐ Block: ☐ Poured or Stucco: ☐ Tile: ☐ |
| Gable: ☒ Hipped: ☐ Flat: ☐ Mansard: ☐ Other: | Roof | Gable: ☐ Hipped: ☐ Flat: ☐ Mansard: ☐ Other: |
| Asphalt Shngl: ☒ Metal: ☐ Wood Shngl: ☐ Other: | Roof Material | Asphalt Shngl: ☐ Metal: ☐ Wood Shngl: ☐ Other: |
| Good: ☐ Fair: ☒ Altr: ☐ Vy Altd: ☐ Add., Major: ☒ Minor: ☒ | Integrity | Good: ☐ Fair: ☐ Altr: ☐ Vy Altd: ☐ Add., Major: ☐ Minor: ☐ |
| 1700-1799: ☐ 1800-1859: ☐ 1860-1910: ☐ 1910-1945: ☒ | Period | 1700-1799: ☐ 1800-1859: ☐ 1860-1910: ☐ 1910-1945: ☐ |
| Bibliography and further notes on Reverse | BUILDING 3 | or: Note: |
| Surveyed by: Date: | BUILDING 4 | or: Note: |

IL 422-0455

## ILLINOIS RURAL SURVEY

County: McHenry | Site #: 3286 | Town:

¼: NW | Sec: 25 | TWP: 45N | Range: 8E

Street: 1223 Woodlawn | Street View: ☒

Industrial/Commercial Complex w/3 or more Bldgs.: ☐

FARMSTEAD ☐

House: ☐ 2 Houses: ☒ 1 Major Barn: ☐ 2 Mjr Barns: ☐ 3 Mjr Barns: ☐ Corn Cribs, 1: ☐, 2: ☐, 3+: ☐

Garage: ☒ Mach. Shed: ☐ Grainery: ☐ Smokehouse: ☐ Summer Kitchen: ☐ Silo: ☐ Windmill: ☐

Grain Bins: ☐ Pump House: ☐ Hog Houses: ☐ Chicken Coop: ☐ Outhouse: ☒ Mobile Homes: ☐

Sheds, 1-3: ☐ 3+: ☐ Metal Bldgs: ☐ Comments: Older cottage on right has garage addn



| | #1 BUILDING 2# | |
|---|---|---|
| FRAME# 14 Pres. Funct.: Cottage on Right Same? ☐ | FRAME# 14 | Pres. Funct.: Cottage on left Same? ☐ |
| Residence: ☒ Outbuilding: ☐ Public: ☐ Commercial: ☐ Barn: ☐ Industrial: ☐ Structural: ☐ Religious: ☐ | Original Function | Residence: ☒ Outbuilding: ☐ Public: ☐ Commercial: ☐ Barn: ☐ Industrial: ☐ Structural: ☐ Religious: ☐ |
| Deteriorated: ☐ Abandoned: ☐ Lrg: ☐ Md: ☐ Sml: ☒ | Condition/size | Deteriorated: ☐ Abandoned: ☐ Lrg: ☐ Md: ☒ Sm: ☐ |
| 1 1 1 1 or: Stories, 1: ☒ 1-½: ☐ 2: ☐ 2+: ☐ | Building TYPE | 1 1 1 1 or: Stories, 1: ☐ 1-½: ☐ 2: ☐ 2+: ☐ |
| Frame: ☒ Masonry: ☐ Pole: ☐ Log: ☐ Other: | Structure | Frame: ☒ Masonry: ☐ Pole: ☐ Log: ☐ Other: |
| Clpbd: ☐ Weathrbd: ☐ Vert: ☐ Wd. Shngl: ☐ Brick: ☐ Stone: ☐ Block: ☐ Metal: ☐ Asbestos: ☒ Vinyl: ☐ Tar Ppr: ☐ | Siding material | Clpbd: ☒ Weathrbd: ☐ Vert: ☐ Wd. Shngl: ☐ Brick: ☐ Stone: ☐ Block: ☐ Metal: ☐ Asbestos: ☐ Vinyl: ☐ Tar Ppr: ☐ |
| Brick: ☐ Stone: ☐ Block: ☐ Poured or Stucco: ☐ Tile: ☐ | Foundation | Brick: ☐ Stone: ☐ Block: ☒ Poured or Stucco: ☐ Tile: ☐ |
| Gable: ☒ Hipped: ☐ Flat: ☐ Mansard: ☐ Other: | Roof | Gable: ☒ Hipped: ☐ Flat: ☐ Mansard: ☐ Other: |
| Asphalt Shngl: ☒ Metal: ☐ Wood Shngl: ☐ Other: | Roof Material | Asphalt Shngl: ☒ Metal: ☐ Wood Shngl: ☐ Other: |
| Good: ☐ Fair: ☒ Altr: ☐ Vy Altd: ☐ Add., Major: ☐ Minor: ☐ | Integrity | Good: ☒ Fair: ☐ Altr: ☐ Vy Altd: ☐ Add., Major: ☐ Minor: ☐ |
| 1700-1799: ☐ 1800-1859: ☐ 1860-1910: ☐ 1910-1945: ☒ | Period | 1700-1799: ☐ 1800-1859: ☐ 1860-1910: ☐ 1910-1945: ☒ |
| Bibliography and further notes on Reverse | BUILDING 3 | or: Note: |
| Surveyed by: Date: | BUILDING 4 | or: Note: |

IL 422-0455

## ILLINOIS RURAL SURVEY

County: McHenry | Site #: 3287 | Town:

¼: NW | Sec: 25 | TWP: 45N | Range: 8E

Street: 1814 Woodlawn | Street View: ☒

Industrial/Commercial Complex w/3 or more Bldgs.: ☐

FARMSTEAD ☐

House: ☒ 2 Houses: ☐ 1 Major Barn: ☐ 2 Mjr Barns: ☐ 3 Mjr Barns: ☐ Corn Cribs, 1: ☐, 2: ☐, 3+: ☐

Garage: ☐ Mach. Shed: ☐ Grainery: ☐ Smokehouse: ☐ Summer Kitchen: ☐ Silo: ☐ Windmill: ☐

Grain Bins: ☐ Pump House: ☐ Hog Houses: ☐ Chicken Coop: ☐ Outhouse: ☐ Mobile Homes: ☐

Sheds, 1-3: ☐ 3+: ☐ Metal Bldgs: ☐ Comments:



| | BUILDING 1 | BUILDING 2 |
|---|---|---|
| FRAME# | 15 | |
| Pres. Funct.: | Red Cottage | Same ? ☐ |
| Original Function | Residence: ☒ Outbuilding: ☐ Public: ☐ Commercial: ☐ Barn: ☐ Industrial: ☐ Structural: ☐ Religious: ☐ | Residence: ☐ Outbuilding: ☐ Public: ☐ Commercial: ☐ Barn: ☐ Industrial: ☐ Structural: ☐ Religious: ☐ |
| Condition/use/size | Deteriorated: ☐ Abandoned: ☐ Lrg: ☒ Md: ☐ Sml: ☐ | Deteriorated: ☐ Abandoned: ☐ Lrg: ☐ Md: ☐ Sm: ☐ |
| Building TYPE | 1 1 1 1 or: Stories, 1: ☐ 1-½: ☒ 2: ☐ 2+: ☐ | or: Stories, 1: ☐ 1-½: ☐ 2: ☐ 2+: ☐ |
| Structure | Frame: ☒ Masonry: ☐ Pole: ☐ Log: ☐ Other: | Frame: ☐ Masonry: ☐ Pole: ☐ Log: ☐ Other: |
| Siding material | Clpbd: ☒ Weathrbd: ☐ Vert: ☐ Wd. Shngl: ☐ Brick: ☐ Stone: ☐ Block: ☐ Metal: ☐ Asbestos: ☐ Vinyl: ☐ Tar Ppr: ☐ | Clpbd: ☐ Weathrbd: ☐ Vert: ☐ Wd. Shngl: ☐ Brick: ☐ Stone: ☐ Block: ☐ Metal: ☐ Asbestos: ☐ Vinyl: ☐ Tar Ppr: ☐ |
| Foundation | Brick: ☐ Stone: ☐ Block: ☐ Poured or Stucco: ☐ Tile: ☐ | Brick: ☐ Stone: ☐ Block: ☐ Poured or Stucco: ☐ Tile: ☐ |
| Roof | Gable: ☒ Hipped: ☐ Flat: ☐ Mansard: ☐ Other: | Gable: ☐ Hipped: ☐ Flat: ☐ Mansard: ☐ Other: |
| Roof Material | Asphalt Shngl: ☒ Metal: ☐ Wood Shngl: ☐ Other: | Asphalt Shngl: ☐ Metal: ☐ Wood Shngl: ☐ Other: |
| Integrity | Good: ☐ Fair: ☒ Altr: ☐ Vy Altd: ☐ Add., Major: ☐ Minor: ☐ | Good: ☐ Fair: ☐ Altr: ☐ Vy Altd: ☐ Add., Major: ☐ Minor: ☐ |
| Period | 1700-1799: ☐ 1800-1859: ☐ 1860-1910: ☐ 1910-1945: ☒ | 1700-1799: ☐ 1800-1859: ☐ 1860-1910: ☐ 1910-1945: ☐ |
| BUILDING 3 | or: Note: | |
| BUILDING 4 | or: Note: | |

Bibliography and further notes on Reverse

Surveyed by: Date:

IL 422-0465

## ILLINOIS RURAL SURVEY

County: McHenry | Site #: 3286 | Town:

¼: NW | Sec: 25 | TWP: 45N | Range: 8E

Street: 1820 Woodlawn | Street View: ☒

Industrial/Commercial Complex w/3 or more Bldgs.: ☐

FARMSTEAD ☐

House: ☒ 2 Houses: ☐ 1 Major Barn: ☐ 2 Mjr Barns: ☐ 3 Mjr Barns: ☐ Corn Cribs, 1: ☐, 2: ☐, 3+: ☐

Garage: ☒ Mach. Shed: ☐ Grainery: ☐ Smokehouse: ☐ Summer Kitchen: ☐ Silo: ☐ Windmill: ☐

Grain Bins: ☐ Pump House: ☐ Hog Houses: ☐ Chicken Coop: ☐ Outhouse: ☐ Mobile Homes: ☐

Sheds, 1-3: ☐ 3+: ☐ Metal Bldgs: ☐ Comments:



| | BUILDING 1 | BUILDING 2 |
|---|---|---|
| FRAME# | 16 | |
| Pres. Funct.: | Red Cottage | Same ? ☐ |
| Original Function | Residence: ☒ Outbuilding: ☐ Public: ☐ Commercial: ☐ Barn: ☐ Industrial: ☐ Structural: ☐ Religious: ☐ | Residence: ☐ Outbuilding: ☐ Public: ☐ Commercial: ☐ Barn: ☐ Industrial: ☐ Structural: ☐ Religious: ☐ |
| Condition/use/size | Deteriorated: ☐ Abandoned: ☐ Lrg: ☐ Md: ☒ Sml: ☐ | Deteriorated: ☐ Abandoned: ☐ Lrg: ☐ Md: ☐ Sm: ☐ |
| Building TYPE | 1 1 0 5 or: Stories, 1: ☒ 1-½: ☐ 2: ☐ 2+: ☐ | or: Stories, 1: ☐ 1-½: ☐ 2: ☐ 2+: ☐ |
| Structure | Frame: ☒ Masonry: ☐ Pole: ☐ Log: ☐ Other: | Frame: ☐ Masonry: ☐ Pole: ☐ Log: ☐ Other: |
| Siding material | Clpbd: ☒ Weathrbd: ☐ Vert: ☐ Wd. Shngl: ☐ Brick: ☐ Stone: ☐ Block: ☐ Metal: ☐ Asbestos: ☐ Vinyl: ☐ Tar Ppr: ☐ | Clpbd: ☐ Weathrbd: ☐ Vert: ☐ Wd. Shngl: ☐ Brick: ☐ Stone: ☐ Block: ☐ Metal: ☐ Asbestos: ☐ Vinyl: ☐ Tar Ppr: ☐ |
| Foundation | Brick: ☐ Stone: ☐ Block: ☐ Poured or Stucco: ☐ Tile: ☐ | Brick: ☐ Stone: ☐ Block: ☐ Poured or Stucco: ☐ Tile: ☐ |
| Roof | Gable: ☒ Hipped: ☐ Flat: ☐ Mansard: ☐ Other: | Gable: ☐ Hipped: ☐ Flat: ☐ Mansard: ☐ Other: |
| Roof Material | Asphalt Shngl: ☒ Metal: ☐ Wood Shngl: ☐ Other: | Asphalt Shngl: ☐ Metal: ☐ Wood Shngl: ☐ Other: |
| Integrity | Good: ☐ Fair: ☒ Altr: ☐ Vy Altd: ☐ Add., Major: ☐ Minor: ☒ | Good: ☐ Fair: ☐ Altr: ☐ Vy Altd: ☐ Add., Major: ☐ Minor: ☐ |
| Period | 1700-1799: ☐ 1800-1859: ☐ 1860-1910: ☐ 1910-1945: ☒ | 1700-1799: ☐ 1800-1859: ☐ 1860-1910: ☐ 1910-1945: ☐ |
| BUILDING 3 | or: Note: | |
| BUILDING 4 | or: Note: | |

Bibliography and further notes on Reverse

Surveyed by: Date:

IL 422-0465

## ILLINOIS RURAL SURVEY

County: McDonough | Site #: 3289 | Town:
¼: NW | Sec: 25 | TWP: 45N | Range: 8E
Street: 1824 Woodlawn | Street View: X
Industrial/Commercial Complex w/3 or more Bldgs.: ☐

FARMSTEAD ☐
House: X 2 Houses: ☐ 1 Major Barn: ☐ 2 Mjr Barns: ☐ 3 Mjr Barns: ☐ Corn Crib, 1: ☐, 2: ☐, 3+: ☐
Garage: X Mach. Shed: ☐ Grainery: ☐ Smokehouse: ☐ Summer Kitchen: ☐ Silo: ☐ Windmill: ☐
Grain Bins: ☐ Pump House: ☐ Hog Houses: ☐ Chicken Coop: ☐ Outhouse: ☐ Mobile Homes: ☐
Sheds, 1-3: ☐ 3+: ☐ Metal Bldgs: ☐ Comments:



| | | | |
|---|---|---|---|
| FRAME# 17 | Pres. Funct.: Rel Cottage | Same? X | |
| Residence: X Outbuilding: ☐ Public: ☐ Commercial: ☐ Barn: ☐ Industrial: ☐ Structural: ☐ Religious: ☐ | | | |
| Deteriorated: ☐ Abandoned: ☐ Lrg ☐ Md X Sml ☐ | | | |
| 1 0 5 or: | Stories, 1: ☐ 1-½: ☐ 2: ☐ 2+: ☐ | | |
| Frame X Masonry: ☐ Pole: ☐ Log: ☐ Other: | | | |
| Clpbd: X Weathrbd: ☐ Vert: ☐ Wd. Shngl: ☐ Brick: ☐ Stone: ☐ Block: ☐ Metal: ☐ Asbstos: ☐ Vinyl: ☐ Tar Ppr: ☐ | | | |
| Brick: ☐ Stone: ☐ Block: ☐ Poured or Stucco: ☐ Tile: ☐ | | | |
| Gable: X Hipped: ☐ Flat: ☐ Mansard: ☐ Other: | | | |
| Asphalt Shngl: X Metal: ☐ Wood Shngl: ☐ Other: | | | |
| Good: ☐ Fair: X Altr: ☐ Vy Altd: ☐ Add., Major: ☐ Minor: ☐ | | | |
| 1700-1799: ☐ 1800-1859: ☐ 1860-1910: ☐ 1910-1945: X | | | |

Bibliography and further notes on Reverse

Surveyed by: _____ Date: _____

| ▪1 BUILDING 2▪ | FRAME# | Pres. Funct.: | Same? ☐ |
|---|---|---|---|
| Original Function | Residence: ☐ Outbuilding: ☐ Public: ☐ Commercial: ☐ Barn: ☐ Industrial: ☐ Structural: ☐ Religious: ☐ | | |
| Condition/use/size | Deteriorated: ☐ Abandoned: ☐ Lrg ☐ Md ☐ Sml ☐ | | |
| Building TYPE | or: | Stories, 1: ☐ 1-½: ☐ 2: ☐ 2+: ☐ | |
| Structure | Frame: ☐ Masonry: ☐ Pole: ☐ Log: ☐ Other: | | |
| Siding material | Clpbd: ☐ Weathrbd: ☐ Vert: ☐ Wd. Shngl: ☐ Brick: ☐ Stone: ☐ Block: ☐ Metal: ☐ Asbstos: ☐ Vinyl: ☐ Tar Ppr: ☐ | | |
| Foundation | Brick: ☐ Stone: ☐ Block: ☐ Poured or Stucco: ☐ Tile: ☐ | | |
| Roof | Gable: ☐ Hipped: ☐ Flat: ☐ Mansard: ☐ Other: | | |
| Roof Material | Asphalt Shngl: ☐ Metal: ☐ Wood Shngl: ☐ Other: | | |
| Integrity | Good: ☐ Fair: ☐ Altr: ☐ Vy Altd: ☐ Add., Major: ☐ Minor: ☐ | | |
| Period | 1700-1799: ☐ 1800-1859: ☐ 1860-1910: ☐ 1910-1945: ☐ | | |
| BUILDING 3 | or: | Note: | |
| BUILDING 4 | or: | Note: | |

IL 422-0465

## ILLINOIS RURAL SURVEY

County: McDonough | Site #: 3290 | Town:
¼: NW | Sec: 25 | TWP: 45N | Range: 8E
Street: 906 | Street View: X
Industrial/Commercial Complex w/3 or more Bldgs.: ☐

FARMSTEAD ☐
House: X 2 Houses: ☐ 1 Major Barn: ☐ 2 Mjr Barns: ☐ 3 Mjr Barns: ☐ Corn Crib, 1: ☐, 2: ☐, 3+: ☐
Garage: X Mach. Shed: ☐ Grainery: ☐ Smokehouse: ☐ Summer Kitchen: ☐ Silo: ☐ Windmill: ☐
Grain Bins: ☐ Pump House: ☐ Hog Houses: ☐ Chicken Coop: ☐ Outhouse: ☐ Mobile Homes: ☐
Sheds, 1-3: ☐ 3+: ☐ Metal Bldgs: ☐ Comments:



| | | | |
|---|---|---|---|
| FRAME# 15 | Pres. Funct.: Rel Cottage | Same? ☐ | |
| Residence: X Outbuilding: ☐ Public: ☐ Commercial: ☐ Barn: ☐ Industrial: ☐ Structural: ☐ Religious: ☐ | | | |
| Deteriorated: ☐ Abandoned: ☐ Lrg ☐ Md X Sml ☐ | | | |
| 1 0 5 or: | Stories, 1: X 1-½: ☐ 2: ☐ 2+: ☐ | | |
| Frame X Masonry: ☐ Pole: ☐ Log: ☐ Other: | | | |
| Clpbd: ☐ Weathrbd: ☐ Vert: ☐ Wd. Shngl: ☐ Brick: ☐ Stone: ☐ Block: ☐ Metal: ☐ Asbstos: X Vinyl: ☐ Tar Ppr: ☐ | | | |
| Brick: ☐ Stone: ☐ Block: X Poured or Stucco: ☐ Tile: ☐ (New Block) | | | |
| Gable: X Hipped: ☐ Flat: ☐ Mansard: ☐ Other: | | | |
| Asphalt Shngl: X Metal: ☐ Wood Shngl: ☐ Other: | | | |
| Good: ☐ Fair: ☐ Altr: ☐ Vy Altd: ☐ Add., Major: X Minor: ☐ | | | |
| 1700-1799: ☐ 1800-1859: ☐ 1860-1910: ☐ 1910-1945: X | | | |

Bibliography and further notes on Reverse

Surveyed by: _____ Date: _____

| ▪1 BUILDING 2▪ | FRAME# | Pres. Funct.: | Same? ☐ |
|---|---|---|---|
| Original Function | Residence: ☐ Outbuilding: ☐ Public: ☐ Commercial: ☐ Barn: ☐ Industrial: ☐ Structural: ☐ Religious: ☐ | | |
| Condition/use/size | Deteriorated: ☐ Abandoned: ☐ Lrg ☐ Md ☐ Sml ☐ | | |
| Building TYPE | or: | Stories, 1: ☐ 1-½: ☐ 2: ☐ 2+: ☐ | |
| Structure | Frame: ☐ Masonry: ☐ Pole: ☐ Log: ☐ Other: | | |
| Siding material | Clpbd: ☐ Weathrbd: ☐ Vert: ☐ Wd. Shngl: ☐ Brick: ☐ Stone: ☐ Block: ☐ Metal: ☐ Asbstos: ☐ Vinyl: ☐ Tar Ppr: ☐ | | |
| Foundation | Brick: ☐ Stone: ☐ Block: ☐ Poured or Stucco: ☐ Tile: ☐ | | |
| Roof | Gable: ☐ Hipped: ☐ Flat: ☐ Mansard: ☐ Other: | | |
| Roof Material | Asphalt Shngl: ☐ Metal: ☐ Wood Shngl: ☐ Other: | | |
| Integrity | Good: ☐ Fair: ☐ Altr: ☐ Vy Altd: ☐ Add., Major: ☐ Minor: ☐ | | |
| Period | 1700-1799: ☐ 1800-1859: ☐ 1860-1910: ☐ 1910-1945: ☐ | | |
| BUILDING 3 | or: | Note: | |
| BUILDING 4 | or: | Note: | |

IL 422-0465

## ILLINOIS RURAL SURVEY

County: McHenry | Site #: 3291 | Town:

¼: NW | Sec: 25 | TWP: 45N | Range: 8E

Street: 1974 Woodlawn | Street View: ☐

Industrial/Commercial Complex w/3 or more Bldgs.: ☐

FARMSTEAD ☐

House: ☒ 2 Houses: ☐ 1 Major Barn: ☐ 2 Mjr Barns: ☐ 3 Mjr Barns: ☐ Corn Cribs, 1: ☐, 2: ☐, 3+: ☐

Garage: ☒ Mach. Shed: ☐ Grainery: ☐ Smokehouse: ☐ Summer Kitchen: ☐ Silo: ☐ Windmill: ☐

Grain Bins: ☐ Pump House: ☐ Hog Houses: ☐ Chicken Coop: ☐ Outhouse: ☐ Mobile Homes: ☐

Sheds, 1-3: ☐ 3+: ☐ Metal Bldgs: ☐ Comments:



| | | | |
|---|---|---|---|
| FRAME# 19 | Pres. Funct.: Res / Cottage — Same ? ☐ | #1 BUILDING 2# | FRAME# — Pres. Funct.: — Same ? ☐ |
| Residence: ☒ Outbuilding: ☐ Public: ☐ Commercial: ☐ Barn: ☐ Industrial: ☐ Structural: ☐ Religious: ☐ | | Original Function | Residence: ☐ Outbuilding: ☐ Public: ☐ Commercial: ☐ Barn: ☐ Industrial: ☐ Structural: ☐ Religious: ☐ |
| Deteriorated: ☐ Abandoned: ☐ Lrg ☐ Md ☐ Sml ☒ | | Condition/use/size | Deteriorated: ☐ Abandoned: ☐ Lrg ☐ Md ☐ Sml ☐ |
| 1 1 7 1 or: | Stories, 1: ☒ 1-½: ☐ 2: ☐ 2+: ☐ | Building TYPE | or: — Stories, 1: ☐ 1-½: ☐ 2: ☐ 2+: ☐ |
| Frame: ☐ Masonry: ☐ Pole: ☐ Log: ☐ Other: | | Structure | Frame: ☐ Masonry: ☐ Pole: ☐ Log: ☐ Other: |
| Clpbd: ☐ Weathrbd: ☐ Vert: ☐ Wd. Shngl: ☒ Brick: ☐ Stone: ☐ Block: ☐ Metal: ☐ Asbstos: ☐ Vinyl: ☐ Tar Ppr: ☐ | | Siding material | Clpbd: ☐ Weathrbd: ☐ Vert: ☐ Wd. Shngl: ☐ Brick: ☐ Stone: ☐ Block: ☐ Metal: ☐ Asbstos: ☐ Vinyl: ☐ Tar Ppr: ☐ |
| Brick: ☐ Stone: ☐ Block: ☐ Poured or Stucco: ☐ Tile: ☐ ? | | Foundation | Brick: ☐ Stone: ☐ Block: ☐ Poured or Stucco: ☐ Tile: ☐ |
| Gable: ☒ Hipped: ☐ Flat: ☐ Mansard: ☐ Other: | | Roof | Gable: ☐ Hipped: ☐ Flat: ☐ Mansard: ☐ Other: |
| Asphalt Shngl: ☒ Metal: ☐ Wood Shngl: ☐ Other: | | Roof Material | Asphalt Shngl: ☐ Metal: ☐ Wood Shngl: ☐ Other: |
| Good: ☐ Fair: ☐ Altr: ☒ Vy Altd: ☐ Add., Major: ☐ Minor: ☒ | | Integrity | Good: ☐ Fair: ☐ Altr: ☐ Vy Altd: ☐ Add., Major: ☐ Minor: ☐ |
| 1700-1799: ☐ 1800-1859: ☐ 1860-1910: ☐ 1910-1945: ☒ | | Period | 1700-1799: ☐ 1800-1859: ☐ 1860-1910: ☐ 1910-1945: ☐ |
| Bibliography and further notes on Reverse | | BUILDING 3 | or: — Note: |
| Surveyed by: — Date: | | BUILDING 4 | or: — Note: |

IL 422-0465

## ILLINOIS RURAL SURVEY

County: McHenry | Site #: 3292 | Town:

¼: NW | Sec: 25 | TWP: 45N | Range: 8E

Street: 1603 Woodlawn Park | Street View: ☐

Industrial/Commercial Complex w/3 or more Bldgs.: ☐

FARMSTEAD ☐

House: ☒ 2 Houses: ☐ 1 Major Barn: ☐ 2 Mjr Barns: ☐ 3 Mjr Barns: ☐ Corn Cribs, 1: ☐, 2: ☐, 3+: ☐

Garage: ☒ Mach. Shed: ☐ Grainery: ☐ Smokehouse: ☐ Summer Kitchen: ☐ Silo: ☐ Windmill: ☐

Grain Bins: ☐ Pump House: ☐ Hog Houses: ☐ Chicken Coop: ☐ Outhouse: ☐ Mobile Homes: ☐

Sheds, 1-3: ☐ 3+: ☐ Metal Bldgs: ☐ Comments:



| | | | |
|---|---|---|---|
| FRAME# 20 | Pres. Funct.: Residence — Same ? ☐ | #1 BUILDING 2# | FRAME# — Pres. Funct.: — Same ? ☐ |
| Residence: ☒ Outbuilding: ☐ Public: ☐ Commercial: ☐ Barn: ☐ Industrial: ☐ Structural: ☐ Religious: ☐ | | Original Function | Residence: ☐ Outbuilding: ☐ Public: ☐ Commercial: ☐ Barn: ☐ Industrial: ☐ Structural: ☐ Religious: ☐ |
| Deteriorated: ☐ Abandoned: ☐ Lrg ☐ Md ☐ Sml ☐ | | Condition/use/size | Deteriorated: ☐ Abandoned: ☐ Lrg ☐ Md ☐ Sm ☐ |
| 1 0 3 or: | Stories, 1: ☐ 1-½: ☐ 2: ☒ 2+: ☐ | Building TYPE | or: — Stories, 1: ☐ 1-½: ☐ 2: ☐ 2+: ☐ |
| Frame: ☐ Masonry: ☐ Pole: ☐ Log: ☐ Other: | | Structure | Frame: ☐ Masonry: ☐ Pole: ☐ Log: ☐ Other: |
| Clpbd: ☐ Weathrbd: ☐ Vert: ☐ Wd. Shngl: ☐ Brick: ☐ Stone: ☐ Block: ☐ Metal: ☒ Asbstos: ☐ Vinyl: ☐ Tar Ppr: ☐ | | Siding material | Clpbd: ☐ Weathrbd: ☐ Vert: ☐ Wd. Shngl: ☐ Brick: ☐ Stone: ☐ Block: ☐ Metal: ☐ Asbstos: ☐ Vinyl: ☐ Tar Ppr: ☐ |
| Brick: ☐ Stone: ☐ Block: ☐ Poured or Stucco: ☐ Tile: ☐ | | Foundation | Brick: ☐ Stone: ☐ Block: ☐ Poured or Stucco: ☐ Tile: ☐ |
| Gable: ☒ Hipped: ☐ Flat: ☐ Mansard: ☐ Other: | | Roof | Gable: ☐ Hipped: ☐ Flat: ☐ Mansard: ☐ Other: |
| Asphalt Shngl: ☒ Metal: ☐ Wood Shngl: ☐ Other: | | Roof Material | Asphalt Shngl: ☐ Metal: ☐ Wood Shngl: ☐ Other: |
| Good: ☐ Fair: ☒ Altr: ☐ Vy Altd: ☐ Add., Major: ☐ Minor: ☐ | | Integrity | Good: ☐ Fair: ☐ Altr: ☐ Vy Altd: ☐ Add., Major: ☐ Minor: ☐ |
| 1700-1799: ☐ 1800-1859: ☐ 1860-1910: ☐ 1910-1945: ☒ | | Period | 1700-1799: ☐ 1800-1859: ☐ 1860-1910: ☐ 1910-1945: ☐ |
| Bibliography and further notes on Reverse | | BUILDING 3 | or: — Note: |
| Surveyed by: — Date: | | BUILDING 4 | or: — Note: |

IL 422-0465

## ILLINOIS RURAL SURVEY

County: McHenry | Site #: 3293 | Town:

¼: NW | Sec: 25 | TWP: 45N | Range: 8E

Street: 1607 Woodlawn Pk | Street View: ☒

Industrial/Commercial Complex w/3 or more Bldgs.: ☐

FARMSTEAD ☐

House: ☒ 2 Houses: ☐ 1 Major Barn: ☐ 2 Mjr Barns: ☐ 3 Mjr Barns: ☐ Corn Cribs, 1: ☐, 2: ☐, 3+: ☐

Garage: ☒ Mach. Shed: ☐ Grainery: ☐ Smokehouse: ☐ Summer Kitchen: ☐ Silo: ☐ Windmill: ☐

Grain Bins: ☐ Pump House: ☐ Hog Houses: ☐ Chicken Coop: ☐ Outhouse: ☐ Mobile Homes: ☐

Sheds, 1-3: ☐ 3+: ☐ Metal Bldgs: ☐ Comments:



| FRAME# 21 | Pres. Funct.: Res/Cottage | Same ? ☒ | #1 BUILDING 2# | FRAME# | Pres. Funct.: | Same ? ☐ |
|---|---|---|---|---|---|---|
| Residence: ☒ Outbuilding: ☐ Public: ☐ Commercial: ☐ Barn: ☐ Industrial: ☐ Structural: ☐ Religious: ☐ | | | Original Function | Residence: ☐ Outbuilding: ☐ Public: ☐ Commercial: ☐ Barn: ☐ Industrial: ☐ Structural: ☐ Religious: ☐ | | |
| Deteriorated: ☐ Abandoned: ☐ Lrg: ☐ Md: ☒ Sml: ☐ | | | Condition/use/size | Deteriorated: ☐ Abandoned: ☐ Lrg: ☐ Md: ☐ Sm: ☐ | | |
| 1 1 1 1 or: | Stories, 1: ☐ 1-½: ☒ 2: ☐ 2+: ☐ | | Building TYPE | or: | Stories, 1: ☐ 1-½: ☐ 2: ☐ 2+: ☐ | |
| Frame: ☐ Masonry: ☐ Pole: ☐ Log: ☐ Other: | | | Structure | Frame: ☐ Masonry: ☐ Pole: ☐ Log: ☐ Other: | | |
| Clpbd: ☒ Weathrbd: ☐ Vert: ☐ Wd. Shngl: ☐ Brick: ☐ Stone: ☐ Block: ☐ Metal: ☐ Asbestos: ☐ Vinyl: ☐ Tar Ppr: ☐ | | | Siding material | Clpbd: ☐ Weathrbd: ☐ Vert: ☐ Wd. Shngl: ☐ Brick: ☐ Stone: ☐ Block: ☐ Metal: ☐ Asbestos: ☐ Vinyl: ☐ Tar Ppr: ☐ | | |
| Brick: ☐ Stone: ☐ Block: ☒ Poured or Stucco: ☐ Tile: ☐ | | | Foundation | Brick: ☐ Stone: ☐ Block: ☐ Poured or Stucco: ☐ Tile: ☐ | | |
| Gable: ☒ Hipped: ☐ Flat: ☐ Mansard: ☐ Other: | | | Roof | Gable: ☐ Hipped: ☐ Flat: ☐ Mansard: ☐ Other: | | |
| Asphalt Shngl: ☒ Metal: ☐ Wood Shngl: ☐ Other: | | | Roof Material | Asphalt Shngl: ☐ Metal: ☐ Wood Shngl: ☐ Other: | | |
| Good: ☐ Fair: ☒ Alt: ☐ Vy Alt: ☐ Add., Major: ☐ Minor: ☒ | | | Integrity | Good: ☐ Fair: ☐ Alt: ☐ Vy Alt: ☐ Add., Major: ☐ Minor: ☐ | | |
| 1700-1799: ☐ 1800-1859: ☐ 1860-1910: ☐ 1910-1945: ☒ | | | Period | 1700-1799: ☐ 1800-1859: ☐ 1860-1910: ☐ 1910-1945: ☐ | | |
| Bibliography and further notes on Reverse | | | BUILDING 3 | or: | Note: | |
| Surveyed by: | Date: | | BUILDING 4 | or: | Note: | |

IL 422-0485

## ILLINOIS RURAL SURVEY

County: McHenry | Site #: 3294 | Town:

¼: NW | Sec: 25 | TWP: 45N | Range: 8E

Street: 1611 Woodlawn Pk | Street View: ☒

Industrial/Commercial Complex w/3 or more Bldgs.: ☐

FARMSTEAD ☐

House: ☐ 2 Houses: ☐ 1 Major Barn: ☐ 2 Mjr Barns: ☐ 3 Mjr Barns: ☐ Corn Cribs, 1: ☐, 2: ☐, 3+: ☐

Garage: ☐ Mach. Shed: ☐ Grainery: ☐ Smokehouse: ☐ Summer Kitchen: ☐ Silo: ☐ Windmill: ☐

Grain Bins: ☐ Pump House: ☐ Hog Houses: ☐ Chicken Coop: ☐ Outhouse: ☐ Mobile Homes: ☐

Sheds, 1-3: ☐ 3+: ☐ Metal Bldgs: ☐ Comments:



| FRAME# 22 | Pres. Funct.: | Same ? ☐ | #1 BUILDING 2# | FRAME# | Pres. Funct.: | Same ? ☐ |
|---|---|---|---|---|---|---|
| Residence: ☒ Outbuilding: ☐ Public: ☐ Commercial: ☐ Barn: ☐ Industrial: ☐ Structural: ☐ Religious: ☐ | | | Original Function | Residence: ☐ Outbuilding: ☐ Public: ☐ Commercial: ☐ Barn: ☐ Industrial: ☐ Structural: ☐ Religious: ☐ | | |
| Deteriorated: ☐ Abandoned: ☐ Lrg: ☐ Md: ☒ Sml: ☐ | | | Condition/use/size | Deteriorated: ☐ Abandoned: ☐ Lrg: ☐ Md: ☐ Sm: ☐ | | |
| 1 1 1 0 or: | Stories, 1: ☐ 1-½: ☒ 2: ☐ 2+: ☐ | | Building TYPE | or: | Stories, 1: ☐ 1-½: ☐ 2: ☐ 2+: ☐ | |
| Frame: ☐ Masonry: ☐ Pole: ☐ Log: ☐ Other: | | | Structure | Frame: ☐ Masonry: ☐ Pole: ☐ Log: ☐ Other: | | |
| Clpbd: ☒ Weathrbd: ☐ Vert: ☐ Wd. Shngl: ☐ Brick: ☐ Stone: ☐ Block: ☐ Metal: ☐ Asbestos: ☐ Vinyl: ☐ Tar Ppr: ☐ | | | Siding material | Clpbd: ☐ Weathrbd: ☐ Vert: ☐ Wd. Shngl: ☐ Brick: ☐ Stone: ☐ Block: ☐ Metal: ☐ Asbestos: ☐ Vinyl: ☐ Tar Ppr: ☐ | | |
| Brick: ☐ Stone: ☐ Block: ☐ Poured or Stucco: ☒ Tile: ☐ | | | Foundation | Brick: ☐ Stone: ☐ Block: ☐ Poured or Stucco: ☐ Tile: ☐ | | |
| Gable: ☐ Hipped: ☒ Flat: ☐ Mansard: ☐ Other: | | | Roof | Gable: ☐ Hipped: ☐ Flat: ☐ Mansard: ☐ Other: | | |
| Asphalt Shngl: ☒ Metal: ☐ Wood Shngl: ☐ Other: | | | Roof Material | Asphalt Shngl: ☐ Metal: ☐ Wood Shngl: ☐ Other: | | |
| Good: ☒ Fair: ☐ Alt: ☐ Vy Alt: ☐ Add., Major: ☐ Minor: ☒ | | | Integrity | Good: ☐ Fair: ☐ Alt: ☐ Vy Alt: ☐ Add., Major: ☐ Minor: ☐ | | |
| 1700-1799: ☐ 1800-1859: ☐ 1860-1910: ☐ 1910-1945: ☒ | | | Period | 1700-1799: ☐ 1800-1859: ☐ 1860-1910: ☐ 1910-1945: ☐ | | |
| Bibliography and further notes on Reverse | | | BUILDING 3 | or: | Note: | |
| Surveyed by: | Date: | | BUILDING 4 | or: | Note: | |

IL 422-0485

## ILLINOIS RURAL SURVEY

County: McHenry | Site #: 3295 | Town:
Qtr: NW | Sec: 25 | TWP: 45N | Range: 8E
Street: 1615 Woodlawn Rd | Street View: ☒
Industrial/Commercial Complex w/3 or more Bldgs.: ☐

FARMSTEAD ☐
House: ☒ 2 Houses: ☐ 1 Major Barn: ☐ 2 Mjr Barns: ☐ 3 Mjr Barns: ☐ Corn Cribs, 1: ☐, 2: ☐, 3+: ☐
Garage: ☒ Mach. Shed: ☐ Grainery: ☐ Smokehouse: ☐ Summer Kitchen: ☐ Silo: ☐ Windmill: ☐
Grain Bins: ☐ Pump House: ☐ Hog Houses: ☐ Chicken Coop: ☐ Outhouse: ☐ Mobile Homes: ☐
Sheds, 1-3: ☒ 3+: ☐ Metal Bldgs: ☐ Comments:



FRAME# 23 | Pres. Funct.: Rural Cottage | Same ? ☒

| | #1 BUILDING 2 | FRAME# | Pres. Funct.: ____ Same ? ☐ |
|---|---|---|---|
| Residence: ☒ Outbuilding: ☐ Public: ☐ Commercial: ☐ Barn: ☐ Industrial: ☐ Structural: ☐ Religious: ☐ | Original Function | Residence: ☐ Outbuilding: ☐ Public: ☐ Commercial: ☐ Barn: ☐ Industrial: ☐ Structural: ☐ Religious: ☐ | |
| Deteriorated: ☐ Abandoned: ☐ Lrg: ☐ Md: ☒ Sml: ☐ | Condition/use/size | Deteriorated: ☐ Abandoned: ☐ Lrg: ☐ Md: ☐ Sm: ☐ | |
| or: Stories, 1: ☐ 1-½: ☐ 2: ☐ 2+: ☐ | Building TYPE | or: Stories, 1: ☐ 1-½: ☐ 2: ☐ 2+: ☐ | |
| Frame: ☐ Masonry: ☐ Pole: ☐ Log: ☐ Other: | Structure | Frame: ☐ Masonry: ☐ Pole: ☐ Log: ☐ Other: | |
| Clpbd: ☒ Weatherbd: ☐ Vert: ☐ Wd. Shngl: ☐ Brick: ☐ Stone: ☐ Block: ☐ Metal: ☐ Asbestos: ☐ Vinyl: ☐ Tar Ppr: ☐ | Siding material | Clpbd: ☐ Weatherbd: ☐ Vert: ☐ Wd. Shngl: ☐ Brick: ☐ Stone: ☐ Block: ☐ Metal: ☐ Asbestos: ☐ Vinyl: ☐ Tar Ppr: ☐ | |
| Brick: ☐ Stone: ☐ Block: ☒ Poured or Stucco: ☐ Tile: ☐ | Foundation | Brick: ☐ Stone: ☐ Block: ☐ Poured or Stucco: ☐ Tile: ☐ | |
| Gable: ☒ Hipped: ☐ Flat: ☐ Mansard: ☐ Other: | Roof | Gable: ☐ Hipped: ☐ Flat: ☐ Mansard: ☐ Other: | |
| Asphalt Shngl: ☒ Metal: ☐ Wood Shngl: ☐ Other: | Roof Material | Asphalt Shngl: ☐ Metal: ☐ Wood Shngl: ☐ Other: | |
| Good: ☐ Fair: ☒ Altr: ☐ Vy Altd: ☐ Add., Major: ☐ Minor: ☒ | Integrity | Good: ☐ Fair: ☐ Altr: ☐ Vy Altd: ☐ Add., Major: ☐ Minor: ☐ | |
| 1700-1799: ☐ 1800-1859: ☐ 1860-1910: ☐ 1910-1945: ☒ | Period | 1700-1799: ☐ 1800-1859: ☐ 1860-1910: ☐ 1910-1945: ☐ | |
| Bibliography and further notes on Reverse | BUILDING 3 | or: Note: | |
| Surveyed by: ____ Date: ____ | BUILDING 4 | or: Note: | |

2. 422-0465

## ILLINOIS RURAL SURVEY

County: McHenry | Site #: 3296 | Town:
Qtr: NW | Sec: 25 | TWP: 45N | Range: 8E
Street: 1619 Woodlawn Rd | Street View: ☒
Industrial/Commercial Complex w/3 or more Bldgs.: ☐

FARMSTEAD ☐
House: ☒ 2 Houses: ☐ 1 Major Barn: ☐ 2 Mjr Barns: ☐ 3 Mjr Barns: ☐ Corn Cribs, 1: ☐, 2: ☐, 3+: ☐
Garage: ☒ Mach. Shed: ☐ Grainery: ☐ Smokehouse: ☐ Summer Kitchen: ☐ Silo: ☐ Windmill: ☐
Grain Bins: ☐ Pump House: ☐ Hog Houses: ☐ Chicken Coop: ☐ Outhouse: ☐ Mobile Homes: ☐
Sheds, 1-3: ☐ 3+: ☐ Metal Bldgs: ☐ Comments:

FRAME# 24 | Pres. Funct.: Residence / Cottage | Same ? ☐

| | #1 BUILDING 2 | FRAME# | Pres. Funct.: ____ Same ? ☐ |
|---|---|---|---|
| Residence: ☒ Outbuilding: ☐ Public: ☐ Commercial: ☐ Barn: ☐ Industrial: ☐ Structural: ☐ Religious: ☐ | Original Function | Residence: ☐ Outbuilding: ☐ Public: ☐ Commercial: ☐ Barn: ☐ Industrial: ☐ Structural: ☐ Religious: ☐ | |
| Deteriorated: ☐ Abandoned: ☐ Lrg: ☐ Md: ☒ Sml: ☐ | Condition/use/size | Deteriorated: ☐ Abandoned: ☐ Lrg: ☐ Md: ☐ Sm: ☐ | |
| or: Stories, 1: ☐ 1-½: ☒ 2: ☐ 2+: ☐ | Building TYPE | or: Stories, 1: ☐ 1-½: ☐ 2: ☐ 2+: ☐ | |
| Frame: ☐ Masonry: ☐ Pole: ☐ Log: ☐ Other: | Structure | Frame: ☐ Masonry: ☐ Pole: ☐ Log: ☐ Other: | |
| Clpbd: ☐ Weatherbd: ☐ Vert: ☐ Wd. Shngl: ☐ Brick: ☐ Stone: ☐ Block: ☐ Metal: ☒ Asbestos: ☐ Vinyl: ☐ Tar Ppr: ☐ | Siding material | Clpbd: ☐ Weatherbd: ☐ Vert: ☐ Wd. Shngl: ☐ Brick: ☐ Stone: ☐ Block: ☐ Metal: ☐ Asbestos: ☐ Vinyl: ☐ Tar Ppr: ☐ | |
| Brick: ☐ Stone: ☐ Block: ☐ Poured or Stucco: ☐ Tile: ☐ | Foundation | Brick: ☐ Stone: ☐ Block: ☐ Poured or Stucco: ☐ Tile: ☐ | |
| Gable: ☐ Hipped: ☒ Flat: ☐ Mansard: ☐ Other: | Roof | Gable: ☐ Hipped: ☐ Flat: ☐ Mansard: ☐ Other: | |
| Asphalt Shngl: ☒ Metal: ☐ Wood Shngl: ☐ Other: Tar Paper | Roof Material | Asphalt Shngl: ☐ Metal: ☐ Wood Shngl: ☐ Other: | |
| Good: ☐ Fair: ☐ Altr: ☐ Vy Altd: ☐ Add., Major: ☒ Minor: ☐ Many | Integrity | Good: ☐ Fair: ☐ Altr: ☐ Vy Altd: ☐ Add., Major: ☐ Minor: ☐ | |
| 1700-1799: ☐ 1800-1859: ☐ 1860-1910: ☐ 1910-1945: ☒ | Period | 1700-1799: ☐ 1800-1859: ☐ 1860-1910: ☐ 1910-1945: ☐ | |
| Bibliography and further notes on Reverse | BUILDING 3 | or: Note: | |
| Surveyed by: ____ Date: ____ | BUILDING 4 | or: Note: | |

2. 422-0465

## ILLINOIS RURAL SURVEY

County: Johnson | Site #: 3297 | Town:

¼: NW | Sec: 25 | TWP: 14S N | Range: 8E

Street: 1621 Woodlawn | Street View: ☒

Industrial/Commercial Complex w/3 or more Bldgs.: ☐

FARMSTEAD ☐

House: ☒ 2 Houses: ☐ 1 Major Barn: ☐ 2 Mjr Barns: ☐ 3 Mjr Barns: ☐ Corn Cribs, 1: ☐, 2: ☐, 3+: ☐

Garage: ☒ Mach. Shed: ☐ Grainery: ☐ Smokehouse: ☐ Summer Kitchen: ☐ Silo: ☐ Windmill: ☐

Grain Bins: ☐ Pump House: ☐ Hog Houses: ☐ Chicken Coop: ☐ Outhouse: ☐ Mobile Homes: ☐

Sheds, 1-3: ☐ 3+: ☐ Metal Bldgs: ☐ Comments:



| FRAME# 25 | Pres. Funct.: Residence | Same ? ☐ | ■1 BUILDING 2■ | FRAME# | Pres. Funct.: | Same ? ☐ |
|---|---|---|---|---|---|---|
| Residence: ☒ Outbuilding: ☐ Public: ☐ Commercial: ☐ Barn: ☐ Industrial: ☐ Structural: ☐ Religious: ☐ | | | Original Function | Residence: ☐ Outbuilding: ☐ Public: ☐ Commercial: ☐ Barn: ☐ Industrial: ☐ Structural: ☐ Religious: ☐ | | |
| Deteriorated: ☐ Abandoned: ☐ Lrg: ☒ Md: ☐ Sml: ☐ | | | Condition/size/size | Deteriorated: ☐ Abandoned: ☐ Lrg: ☐ Md: ☐ Sm: ☐ | | |
| 1 1 0 4 or: | Stories, 1: ☐ 1-½: ☐ 2: ☒ 2+: ☐ | | Building TYPE | or: | Stories, 1: ☐ 1-½: ☐ 2: ☐ 2+: ☐ | |
| Frame: ☐ Masonry: ☐ Pole: ☐ Log: ☐ Other: | | | Structure | Frame: ☐ Masonry: ☐ Pole: ☐ Log: ☐ Other: | | |
| Clpbd: ☐ Weathrbd: ☐ Vert: ☐ Wd. Shngl: ☐ Brick: ☐ Stone: ☐ Block: ☐ Metal: ☒ Asbestos: ☐ Vinyl: ☐ Tar Ppr: ☐ | | | Siding material | Clpbd: ☐ Weathrbd: ☐ Vert: ☐ Wd. Shngl: ☐ Brick: ☐ Stone: ☐ Block: ☐ Metal: ☐ Asbestos: ☐ Vinyl: ☐ Tar Ppr: ☐ | | |
| Brick: ☐ Stone: ☐ Block: ☐ Poured or Stucco: ☐ Tile: ☐ | | | Foundation | Brick: ☐ Stone: ☐ Block: ☐ Poured or Stucco: ☐ Tile: ☐ | | |
| Gable: ☐ Hipped: ☒ Flat: ☐ Mansard: ☐ Other: asbestos | | | Roof | Gable: ☐ Hipped: ☐ Flat: ☐ Mansard: ☐ Other: | | |
| Asphalt Shngl: ☒ Metal: ☐ Wood Shngl: ☐ Other: | | | Roof Material | Asphalt Shngl: ☐ Metal: ☐ Wood Shngl: ☐ Other: | | |
| Good: ☐ Fair: ☒ Altr: ☐ Vy Altd: ☐ Add., Major: ☒ Minor: ☐ | | | Integrity | Good: ☐ Fair: ☐ Altr: ☐ Vy Altd: ☐ Add., Major: ☐ Minor: ☐ | | |
| 1700-1799: ☐ 1800-1859: ☐ 1860-1910: ☐ 1910-1945: ☒ | | | Period | 1700-1799: ☐ 1800-1859: ☐ 1860-1910: ☐ 1910-1945: ☐ | | |
| Bibliography and further notes on Reverse | | | BUILDING 3 | or: | Note: | |
| Surveyed by: | Date: | | BUILDING 4 | or: | Note: | |

422-0465

## ILLINOIS RURAL SURVEY

County: Johnson | Site #: 3298 | Town:

¼: NW | Sec: 25 | TWP: 14S N | Range: 8E

Street: 1711 Woodlawn | Street View: ☒

Industrial/Commercial Complex w/3 or more Bldgs.: ☐

FARMSTEAD ☐

House: ☒ 2 Houses: ☐ 1 Major Barn: ☐ 2 Mjr Barns: ☐ 3 Mjr Barns: ☐ Corn Cribs, 1: ☐, 2: ☐, 3+: ☐

Garage: ☒ Mach. Shed: ☐ Grainery: ☐ Smokehouse: ☐ Summer Kitchen: ☐ Silo: ☐ Windmill: ☐

Grain Bins: ☐ Pump House: ☐ Hog Houses: ☐ Chicken Coop: ☐ Outhouse: ☐ Mobile Homes: ☐

Sheds, 1-3: ☐ 3+: ☐ Metal Bldgs: ☐ Comments:



| FRAME# 26 | Pres. Funct.: Residence | Same ? ☐ | ■1 BUILDING 2■ | FRAME# | Pres. Funct.: | Same ? ☐ |
|---|---|---|---|---|---|---|
| Residence: ☒ Outbuilding: ☐ Public: ☐ Commercial: ☐ Barn: ☐ Industrial: ☐ Structural: ☐ Religious: ☐ | | | Original Function | Residence: ☐ Outbuilding: ☐ Public: ☐ Commercial: ☐ Barn: ☐ Industrial: ☐ Structural: ☐ Religious: ☐ | | |
| Deteriorated: ☐ Abandoned: ☐ Lrg: ☐ Md: ☒ Sml: ☐ | | | Condition/size/size | Deteriorated: ☐ Abandoned: ☐ Lrg: ☐ Md: ☐ Sm: ☐ | | |
| 1 1 1 1 or: | Stories, 1: ☐ 1-½: ☐ 2: ☐ 2+: ☐ | | Building TYPE | or: | Stories, 1: ☐ 1-½: ☐ 2: ☐ 2+: ☐ | |
| Frame: ☒ Masonry: ☐ Pole: ☐ Log: ☐ Other: | | | Structure | Frame: ☐ Masonry: ☐ Pole: ☐ Log: ☐ Other: | | |
| Clpbd: ☐ Weathrbd: ☐ Vert: ☐ Wd. Shngl: ☐ Brick: ☐ Stone: ☐ Block: ☐ Metal: ☒ Asbestos: ☐ Vinyl: ☐ Tar Ppr: ☐ | | | Siding material | Clpbd: ☐ Weathrbd: ☐ Vert: ☐ Wd. Shngl: ☐ Brick: ☐ Stone: ☐ Block: ☐ Metal: ☐ Asbestos: ☐ Vinyl: ☐ Tar Ppr: ☐ | | |
| Brick: ☐ Stone: ☐ Block: ☒ Poured or Stucco: ☐ Tile: ☐ | | | Foundation | Brick: ☐ Stone: ☐ Block: ☐ Poured or Stucco: ☐ Tile: ☐ | | |
| Gable: ☒ Hipped: ☐ Flat: ☐ Mansard: ☐ Other: | | | Roof | Gable: ☐ Hipped: ☐ Flat: ☐ Mansard: ☐ Other: | | |
| Asphalt Shngl: ☒ Metal: ☐ Wood Shngl: ☐ Other: | | | Roof Material | Asphalt Shngl: ☐ Metal: ☐ Wood Shngl: ☐ Other: | | |
| Good: ☐ Fair: ☐ Altr: ☐ Vy Altd: ☒ Add., Major: ☒ Minor: ☐ | | | Integrity | Good: ☐ Fair: ☐ Altr: ☐ Vy Altd: ☐ Add., Major: ☐ Minor: ☐ | | |
| 1700-1799: ☐ 1800-1859: ☐ 1860-1910: ☐ 1910-1945: ☒ | | | Period | 1700-1799: ☐ 1800-1859: ☐ 1860-1910: ☐ 1910-1945: ☐ | | |
| Bibliography and further notes on Reverse | | | BUILDING 3 | or: | Note: | |
| Surveyed by: | Date: | | BUILDING 4 | or: | Note: | |

IL 422-0465

## ILLINOIS RURAL SURVEY

County: McHenry | Site #: 3301 | Town:

¼: SW | Sec: 25 | TWP: 45N | Range: 8E

Street: 1517 River Rd | Street View: X

Industrial/Commercial Complex w/3 or more Bldgs.: ☐

FARMSTEAD ☐

House: X | 2 Houses: ☐ | 1 Major Barn: ☐ | 2 Mjr Barns: ☐ | 3 Mjr Barns: ☐ | Corn Cribs, 1: ☐, 2: ☐, 3+: ☐

Garage: X | Mach. Shed: ☐ | Grainery: ☐ | Smokehouse: ☐ | Summer Kitchen: ☐ | Silo: ☐ | Windmill: ☐

Grain Bins: ☐ | Pump House: ☐ | Hog Houses: ☐ | Chicken Coop: ☐ | Outhouse: ☐ | Mobile Homes: ☐

Sheds, 1-3: ☐ 3+: ☐ | Metal Bldgs: ☐ | Comments: Big barn, Metal Sold

Barn Not Cottage Res.



| | | | |
|---|---|---|---|
| FRAME# 09 | Pres. Funct.: Same ? X | #1 BUILDING 2# FRAME# | Pres. Funct.: Same ? ☐ |
| Residence: X Outbuilding: ☐ Public: ☐ Commercial: ☐ Barn: ☐ Industrial: ☐ Structural: ☐ Religious: ☐ | | Original Function | Residence: ☐ Outbuilding: ☐ Public: ☐ Commercial: ☐ Barn: ☐ Industrial: ☐ Structural: ☐ Religious: ☐ |
| Deteriorated: X Abandoned: ☐ Lrg: ☐ Md: X Sml: ☐ | | Condition/use/size | Deteriorated: ☐ Abandoned: ☐ Lrg: ☐ Md: ☐ Sm: ☐ |
| or: Stories, 1: X 1-½: ☐ 2: ☐ 2+: ☐ | | Building TYPE | or: Stories, 1: ☐ 1-½: ☐ 2: ☐ 2+: ☐ |
| Frame: ☐ Masonry: ☐ Pole: ☐ Log: ☐ Other: | | Structure | Frame: ☐ Masonry: ☐ Pole: ☐ Log: ☐ Other: |
| Clpbd: ☐ Weathrbd: ☐ Vert: ☐ Wd. Shngl: ☐ Brick: ☐ Stone: ☐ Block: ☐ Metal: ☐ Asbestos: X Vinyl: ☐ Tar Ppr: ☐ | | Siding material | Clpbd: ☐ Weathrbd: ☐ Vert: ☐ Wd. Shngl: ☐ Brick: ☐ Stone: ☐ Block: ☐ Metal: ☐ Asbestos: ☐ Vinyl: ☐ Tar Ppr: ☐ |
| Brick: ☐ Stone: ☐ Block: ☐ Poured or Stucco: ☐ Tile: ☐ | | Foundation | Brick: ☐ Stone: ☐ Block: ☐ Poured or Stucco: ☐ Tile: ☐ |
| Gable: X Hipped: ☐ Flat: ☐ Mansard: ☐ Other: | | Roof | Gable: ☐ Hipped: ☐ Flat: ☐ Mansard: ☐ Other: |
| Asphalt Shngl: X Metal: ☐ Wood Shngl: ☐ Other: | | Roof Material | Asphalt Shngl: ☐ Metal: ☐ Wood Shngl: ☐ Other: |
| Good: ☐ Fair: X Attr: ☐ Vy Atld: ☐ Add., Major: ☐ Minor: ☐ | | Integrity | Good: ☐ Fair: ☐ Attr: ☐ Vy Atld: ☐ Add., Major: ☐ Minor: ☐ |
| 1700-1799: ☐ 1800-1859: ☐ 1860-1910: ☐ 1910-1945: X | | Period | 1700-1799: ☐ 1800-1859: ☐ 1860-1910: ☐ 1910-1945: ☐ |
| Bibliography and further notes on Reverse | | BUILDING 3 | or: Note: |
| Surveyed by: Date: | | BUILDING 4 | or: Note: |

IL 422-0465

## ILLINOIS RURAL SURVEY

County: McHenry | Site #: 3302 | Town:

¼: SW | Sec: 25 | TWP: 45N | Range: 8E

Street: 1515 River Rd | Street View: X

Industrial/Commercial Complex w/3 or more Bldgs.: ☐

FARMSTEAD ☐

House: X | 2 Houses: ☐ | 1 Major Barn: ☐ | 2 Mjr Barns: ☐ | 3 Mjr Barns: ☐ | Corn Cribs, 1: ☐, 2: ☐, 3+: ☐

Garage: X | Mach. Shed: ☐ | Grainery: ☐ | Smokehouse: ☐ | Summer Kitchen: ☐ | Silo: ☐ | Windmill: ☐

Grain Bins: ☐ | Pump House: ☐ | Hog Houses: ☐ | Chicken Coop: ☐ | Outhouse: ☐ | Mobile Homes: ☐

Sheds, 1-3: ☐ 3+: ☐ | Metal Bldgs: ☐ | Comments:

Res Cottage Garage



| | | | |
|---|---|---|---|
| FRAME# 30 | Pres. Funct.: Same ? ☐ | #1 BUILDING 2# FRAME# | Pres. Funct.: Same ? ☐ |
| Residence: X Outbuilding: ☐ Public: ☐ Commercial: ☐ Barn: ☐ Industrial: ☐ Structural: ☐ Religious: ☐ | | Original Function | Residence: ☐ Outbuilding: ☐ Public: ☐ Commercial: ☐ Barn: ☐ Industrial: ☐ Structural: ☐ Religious: ☐ |
| Deteriorated: ☐ Abandoned: ☐ Lrg: ☐ Md: X Sml: X | | Condition/use/size | Deteriorated: ☐ Abandoned: ☐ Lrg: ☐ Md: ☐ Sm: ☐ |
| or: Stories, 1: X 1-½: ☐ 2: ☐ 2+: ☐ | | Building TYPE | or: Stories, 1: ☐ 1-½: ☐ 2: ☐ 2+: ☐ |
| Frame: ☐ Masonry: ☐ Pole: ☐ Log: ☐ Other: | | Structure | Frame: ☐ Masonry: ☐ Pole: ☐ Log: ☐ Other: |
| Clpbd: ☐ Weathrbd: ☐ Vert: ☐ Wd. Shngl: ☐ Brick: ☐ Stone: X Block: ☐ Metal: ☐ Asbestos: ☐ Vinyl: ☐ Tar Ppr: ☐ | | Siding material | Clpbd: ☐ Weathrbd: ☐ Vert: ☐ Wd. Shngl: ☐ Brick: ☐ Stone: ☐ Block: ☐ Metal: ☐ Asbestos: ☐ Vinyl: ☐ Tar Ppr: ☐ |
| Brick: ☐ Stone: ☐ Block: ☐ Poured or Stucco: ☐ Tile: ☐ ? | | Foundation | Brick: ☐ Stone: ☐ Block: ☐ Poured or Stucco: ☐ Tile: ☐ |
| Gable: ☐ Hipped: X Flat: ☐ Mansard: ☐ Other: | | Roof | Gable: ☐ Hipped: ☐ Flat: ☐ Mansard: ☐ Other: |
| Asphalt Shngl: X Metal: ☐ Wood Shngl: ☐ Other: Tar Paper | | Roof Material | Asphalt Shngl: ☐ Metal: ☐ Wood Shngl: ☐ Other: |
| Good: ☐ Fair: ☐ Attr: X Vy Atld: ☐ Add., Major: X Minor: ☐ | | Integrity | Good: ☐ Fair: ☐ Attr: ☐ Vy Atld: ☐ Add., Major: ☐ Minor: ☐ |
| 1700-1799: ☐ 1800-1859: ☐ 1860-1910: ☐ 1910-1945: X 1942 | | Period | 1700-1799: ☐ 1800-1859: ☐ 1860-1910: ☐ 1910-1945: ☐ |
| Bibliography and further notes on Reverse | | BUILDING 3 | or: Note: |
| Surveyed by: Date: | | BUILDING 4 | or: Note: |

IL 422-0465

Moved from McCullom Lk

## ILLINOIS RURAL SURVEY

County: McHenry | Site #: 3303 | Town:

¼: SW | Sec: 25 | TWP: 45N | Range: 8E

Street: 1404 River Rd | Street View: ☒

Industrial/Commercial Complex w/3 or more Bldgs.: ☐

FARMSTEAD ☐

House: ☒ 2 Houses: ☐ 1 Major Barn: ☐ 2 Mjr Barns: ☐ 3 Mjr Barns: ☐ Corn Cribs, 1: ☐, 2: ☐, 3+: ☐

Garage: ☒ Mach. Shed: ☐ Grainery: ☐ Smokehouse: ☐ Summer Kitchen: ☐ Silo: ☐ Windmill: ☐

Grain Bins: ☐ Pump House: ☐ Hog Houses: ☐ Chicken Coop: ☐ Outhouse: ☐ Mobile Homes: ☐

Sheds, 1-3: ☐ 3+: ☐ Metal Bldgs: ☐ Comments:



| | | | |
|---|---|---|---|
| FRAME# 31 | Pres. Funct.: Residence | Same ? ☐ | ■ BUILDING 2 ■ |
| Residence: ☒ Outbuilding: ☐ Public: ☐ Commercial: ☐ Barn: ☐ Industrial: ☐ Structural: ☐ Religious: ☐ | | | Original Function |
| Deteriorated: ☐ Abandoned: ☐ Lrg: ☐ Md: ☒ Sml: ☐ | | | Condition/usesize |
| 103 or: 107 | Stories, 1: ☐ 1-½: ☐ 2: ☒ 2+: ☐ | | Building TYPE |
| Frame: ☒ Masonry: ☐ Pole: ☐ Log: ☐ Other: | | | Structure |
| Clpbd: ☐ Weathrbd: ☐ Vert: ☐ Wd. Shngl: ☒ Brick: ☐ Stone: ☐ Block: ☐ Metal: ☐ Asbstos: ☐ Vinyl: ☐ Tar Ppr: ☐ | | | Siding material |
| Brick: ☐ Stone: ☐ Block: ☒ Poured or Stucco: ☐ Tile: ☐ | | | Foundation |
| Gable: ☒ Hipped: ☐ Flat: ☐ Mansard: ☐ Other: | | | Roof |
| Asphalt Shngl: ☒ Metal: ☐ Wood Shngl: ☐ Other: | | | Roof Material |
| Good: ☐ Fair: ☐ Alt: ☒ Vy Alt: ☐ Add., Major: ☐ Minor: ☐ | | | Integrity |
| 1700-1799: ☐ 1800-1859: ☐ 1860-1910: ☐ 1910-1945: ☒ | | | Period |
| Bibliography and further notes on Reverse | | | BUILDING 3 |
| Surveyed by: Date: | | | BUILDING 4 |

FRAME# | Pres. Funct.: | Same ? ☐

Residence: ☐ Outbuilding: ☐ Public: ☐ Commercial: ☐ Barn: ☐ Industrial: ☐ Structural: ☐ Religious: ☐

Deteriorated: ☐ Abandoned: ☐ Lrg: ☐ Md: ☐ Sml: ☐

or: | Stories, 1: ☐ 1-½: ☐ 2: ☐ 2+: ☐

Frame: ☐ Masonry: ☐ Pole: ☐ Log: ☐ Other:

Clpbd: ☐ Weathrbd: ☐ Vert: ☐ Wd. Shngl: ☐ Brick: ☐ Stone: ☐ Block: ☐ Metal: ☐ Asbstos: ☐ Vinyl: ☐ Tar Ppr: ☐

Brick: ☐ Stone: ☐ Block: ☐ Poured or Stucco: ☐ Tile: ☐

Gable: ☐ Hipped: ☐ Flat: ☐ Mansard: ☐ Other:

Asphalt Shngl: ☐ Metal: ☐ Wood Shngl: ☐ Other:

Good: ☐ Fair: ☐ Alt: ☐ Vy Alt: ☐ Add., Major: ☐ Minor: ☐

1700-1799: ☐ 1800-1859: ☐ 1860-1910: ☐ 1910-1945: ☐

BUILDING 3 | or: | Note:

BUILDING 4 | or: | Note:

8. 422-8465

## ILLINOIS RURAL SURVEY

County: McHenry | Site #: 3304 | Town:

¼: SW | Sec: 25 | TWP: 45N | Range: 8E

Street: 3004 Mary | Street View: ☒

Industrial/Commercial Complex w/3 or more Bldgs.: ☐

FARMSTEAD ☐

House: ☒ 2 Houses: ☐ 1 Major Barn: ☐ 2 Mjr Barns: ☐ 3 Mjr Barns: ☐ Corn Cribs, 1: ☐, 2: ☐, 3+: ☐

Garage: ☐ Mach. Shed: ☐ Grainery: ☐ Smokehouse: ☐ Summer Kitchen: ☐ Silo: ☐ Windmill: ☐

Grain Bins: ☐ Pump House: ☐ Hog Houses: ☐ Chicken Coop: ☐ Outhouse: ☐ Mobile Homes: ☐

Sheds, 1-3: ☐ 3+: ☐ Metal Bldgs: ☐ Comments:



| | | | |
|---|---|---|---|
| FRAME# 32 | Pres. Funct.: Res | Same ? ☐ | ■ BUILDING 2 ■ |
| Residence: ☒ Outbuilding: ☐ Public: ☐ Commercial: ☒ Barn: ☐ Industrial: ☐ Structural: ☐ Religious: ☐ | | | Original Function |
| Deteriorated: ☐ Abandoned: ☐ Lrg: ☐ Md: ☒ Sml: ☐ | | | Condition/usesize |
| 1505 or: | Stories, 1: ☐ 1-½: ☐ 2: ☒ 2+: ☐ | | Building TYPE |
| Frame: ☐ Masonry: ☐ Pole: ☐ Log: ☐ Other: | | | Structure |
| Clpbd: ☐ Weathrbd: ☐ Vert: ☐ Wd. Shngl: ☐ Brick: ☐ Stone: ☐ Block: ☐ Metal: ☒ Asbstos: ☐ Vinyl: ☐ Tar Ppr: ☐ | | | Siding material |
| Brick: ☐ Stone: ☐ Block: ☐ Poured or Stucco: ☒ Tile: ☐ | | | Foundation |
| Gable: ☒ Hipped: ☒ Flat: ☐ Mansard: ☐ Other: | | | Roof |
| Asphalt Shngl: ☒ Metal: ☐ Wood Shngl: ☐ Other: | | | Roof Material |
| Good: ☐ Fair: ☒ Alt: ☐ Vy Alt: ☐ Add., Major: ☐ Minor: ☐ | | | Integrity |
| 1700-1799: ☐ 1800-1859: ☐ 1860-1910: ☒ 1910-1945: ☐ | | | Period |
| Bibliography and further notes on Reverse | | | BUILDING 3 |
| Surveyed by: Date: | | | BUILDING 4 |

FRAME# | Pres. Funct.: | Same ? ☐

Residence: ☐ Outbuilding: ☐ Public: ☐ Commercial: ☐ Barn: ☐ Industrial: ☐ Structural: ☐ Religious: ☐

Deteriorated: ☐ Abandoned: ☐ Lrg: ☐ Md: ☐ Sml: ☐

or: | Stories, 1: ☐ 1-½: ☐ 2: ☐ 2+: ☐

Frame: ☐ Masonry: ☐ Pole: ☐ Log: ☐ Other:

Clpbd: ☐ Weathrbd: ☐ Vert: ☐ Wd. Shngl: ☐ Brick: ☐ Stone: ☐ Block: ☐ Metal: ☐ Asbstos: ☐ Vinyl: ☐ Tar Ppr: ☐

Brick: ☐ Stone: ☐ Block: ☐ Poured or Stucco: ☐ Tile: ☐

Gable: ☐ Hipped: ☐ Flat: ☐ Mansard: ☐ Other:

Asphalt Shngl: ☐ Metal: ☐ Wood Shngl: ☐ Other:

Good: ☐ Fair: ☐ Alt: ☐ Vy Alt: ☐ Add., Major: ☐ Minor: ☐

1700-1799: ☐ 1800-1859: ☐ 1860-1910: ☐ 1910-1945: ☐

BUILDING 3 | or: | Note:

BUILDING 4 | or: | Note:

422-8465

Neighbor said this building was a hotel on a cottage grounds in the subdivision to the north - sat on River (along Woodlawn Pk). Was moved to this location.

## ILLINOIS RURAL SURVEY

County: McHenry | Site #: 3305 | Town:

¼: SE | Sec: 26 | TWP: 45N | Range: 8E

Street: Lincoln Rd | Street View: ☐ View from Hanson Marine

Industrial/Commercial Complex w/3 or more Bldgs.: ☐

FARMSTEAD ☐

House: ☒ 2 Houses: ☐ 1 Major Barn: ☐ 2 Mjr Barns: ☐ 3 Mjr Barns: ☐ Corn Cribs, 1: ☐, 2: ☐, 3+: ☐

Garage: ☐ Mach. Shed: ☐ Grainery: ☐ Smokehouse: ☐ Summer Kitchen: ☐ Silo: ☐ Windmill: ☐

Grain Bins: ☐ Pump House: ☐ Hog Houses: ☐ Chicken Coop: ☐ Outhouse: ☐ Mobile Homes: ☐

Sheds, 1-3: ☐ 3+: ☐ Metal Bldgs: ☐ Comments:



FRAME# 33 | Pres. Funct.: Residence | Same ? ☐

Residence: ☒ Outbuilding: ☐ Public: ☐ Commercial: ☐ Barn: ☐ Industrial: ☐ Structural: ☐ Religious: ☐

Deteriorated: ☐ Abandoned: ☐ Lrg ☐ Md ☒ Sml ☐

108 or: | Stories, 1: ☐ 1-½: ☒ 2: ☐ 2+: ☐

Frame: ☒ Masonry: ☐ Pole: ☐ Log: ☐ Other:

Clpbd: ☒ Weathrbd: ☐ Vert: ☐ Wd. Shngl: ☐ Brick: ☐

Stone: ☐ Block: ☐ Metal: ☐ Asbestos: ☐ Vinyl: ☐ Tar Ppr: ☐

Brick: ☐ Stone: ☐ Block: ☒ Poured or Stucco: ☐ Tile: ☐

Gable: ☒ Hipped: ☐ Flat: ☐ Mansard: ☐ Other:

Asphalt Shngl: ☒ Metal: ☐ Wood Shngl: ☐ Other:

Good: ☒ Fair: ☒ Altr: ☐ Vy Altd: ☐ Add., Major: ☒ Minor: ☐

1700-1799: ☐ 1800-1859: ☐ 1860-1910: ☐ 1910-1945: ☒

Bibliography and further notes on Reverse

Surveyed by: Date:

| #1 BUILDING 2# | FRAME# | Pres. Funct.: | Same ? ☐ |
|---|---|---|---|
| Original Function | Residence: ☐ Outbuilding: ☐ Public: ☐ Commercial: ☐ Barn: ☐ Industrial: ☐ Structural: ☐ Religious: ☐ | | |
| Condition/size | Deteriorated: ☐ Abandoned: ☐ Lrg ☐ Md ☐ Sm ☐ | | |
| Building TYPE | or: | Stories, 1: ☐ 1-½: ☐ 2: ☐ 2+: ☐ | |
| Structure | Frame: ☐ Masonry: ☐ Pole: ☐ Log: ☐ Other: | | |
| Siding material | Clpbd: ☐ Weathrbd: ☐ Vert: ☐ Wd. Shngl: ☐ Brick: ☐ Stone: ☐ Block: ☐ Metal: ☐ Asbestos: ☐ Vinyl: ☐ Tar Ppr: ☐ | | |
| Foundation | Brick: ☐ Stone: ☐ Block: ☐ Poured or Stucco: ☐ Tile: ☐ | | |
| Roof | Gable: ☐ Hipped: ☐ Flat: ☐ Mansard: ☐ Other: | | |
| Roof Material | Asphalt Shngl: ☐ Metal: ☐ Wood Shngl: ☐ Other: | | |
| Integrity | Good: ☐ Fair: ☐ Altr: ☐ Vy Altd: ☐ Add., Major: ☐ Minor: ☐ | | |
| Period | 1700-1799: ☐ 1800-1859: ☐ 1860-1910: ☐ 1910-1945: ☐ | | |
| BUILDING 3 | or: | Note: | |
| BUILDING 4 | or: | Note: | |

*22-0465

## ILLINOIS RURAL SURVEY

County: McHenry | Site #: 3306 | Town:

¼: SE | Sec: 26 | TWP: 45N | Range: 8E

Street: 3106 Lincoln | Street View: ☒

Industrial/Commercial Complex w/3 or more Bldgs.: ☐

FARMSTEAD ☐

House: ☒ 2 Houses: ☐ 1 Major Barn: ☐ 2 Mjr Barns: ☐ 3 Mjr Barns: ☐ Corn Cribs, 1: ☐, 2: ☐, 3+: ☐

Garage: ☒ Mach. Shed: ☐ Grainery: ☐ Smokehouse: ☐ Summer Kitchen: ☐ Silo: ☐ Windmill: ☐

Grain Bins: ☐ Pump House: ☐ Hog Houses: ☐ Chicken Coop: ☐ Outhouse: ☐ Mobile Homes: ☐

Sheds, 1-3: ☐ 3+: ☐ Metal Bldgs: ☐ Comments:



FRAME# 34 | Pres. Funct.: Vacant Residence | Same ? ☒

Residence: ☒ Outbuilding: ☐ Public: ☐ Commercial: ☐ Barn: ☐ Industrial: ☐ Structural: ☐ Religious: ☐

Deteriorated: ☐ Abandoned: ☐ Lrg ☐ Md ☒ Sml ☐

1111 or: | Stories, 1: ☒ 1-½: ☐ 2: ☐ 2+: ☐

Frame: ☐ Masonry: ☐ Pole: ☐ Log: ☐ Other:

Clpbd: ☐ Weathrbd: ☐ Vert: ☐ Wd. Shngl: ☐ Brick: ☐

Stone: ☐ Block: ☐ Metal: ☐ Asbestos: ☒ Vinyl: ☐ Tar Ppr: ☐

Brick: ☐ Stone: ☐ Block: ☒ Poured or Stucco: ☐ Tile: ☐

Gable: ☒ Hipped: ☐ Flat: ☐ Mansard: ☐ Other:

Asphalt Shngl: ☒ Metal: ☐ Wood Shngl: ☐ Other:

Good: ☐ Fair: ☒ Altr: ☐ Vy Altd: ☐ Add., Major: ☐ Minor: ☒

1700-1799: ☐ 1800-1859: ☐ 1860-1910: ☐ 1910-1945: ☒

Bibliography and further notes on Reverse

Surveyed by: Date:

| #1 BUILDING 2# | FRAME# | Pres. Funct.: | Same ? ☐ |
|---|---|---|---|
| Original Function | Residence: ☐ Outbuilding: ☐ Public: ☐ Commercial: ☐ Barn: ☐ Industrial: ☐ Structural: ☐ Religious: ☐ | | |
| Condition/size | Deteriorated: ☐ Abandoned: ☐ Lrg ☐ Md ☐ Sm ☐ | | |
| Building TYPE | or: | Stories, 1: ☐ 1-½: ☐ 2: ☐ 2+: ☐ | |
| Structure | Frame: ☐ Masonry: ☐ Pole: ☐ Log: ☐ Other: | | |
| Siding material | Clpbd: ☐ Weathrbd: ☐ Vert: ☐ Wd. Shngl: ☐ Brick: ☐ Stone: ☐ Block: ☐ Metal: ☐ Asbestos: ☐ Vinyl: ☐ Tar Ppr: ☐ | | |
| Foundation | Brick: ☐ Stone: ☐ Block: ☐ Poured or Stucco: ☐ Tile: ☐ | | |
| Roof | Gable: ☐ Hipped: ☐ Flat: ☐ Mansard: ☐ Other: | | |
| Roof Material | Asphalt Shngl: ☐ Metal: ☐ Wood Shngl: ☐ Other: | | |
| Integrity | Good: ☐ Fair: ☐ Altr: ☐ Vy Altd: ☐ Add., Major: ☐ Minor: ☐ | | |
| Period | 1700-1799: ☐ 1800-1859: ☐ 1860-1910: ☐ 1910-1945: ☐ | | |
| BUILDING 3 | or: | Note: | |
| BUILDING 4 | or: | Note: | |

IL 422-0465

House will probably be torn down in
near future for Hanson Marine expansion

## ILLINOIS RURAL SURVEY

County: McHenry | Site #: 3307 | Town:

¼: SE | Sec: 26 | TWP: 45N | Range: 8E

Street: Lincoln Rd | Street View: X

Industrial/Commercial Complex w/3 or more Bldgs.: ☐

FARMSTEAD ☐

House: X | 2 Houses: ☐ | 1 Major Barn: ☐ | 2 Mjr Barns: ☐ | 3 Mjr Barns: ☐ | Corn Cribs, 1: ☐, 2: ☐, 3+: ☐

Garage: 2 X | Mach. Shed: ☐ | Grainery: ☐ | Smokehouse: ☐ | Summer Kitchen: ☐ | Silo: ☐ | Windmill: ☐

Grain Bins: ☐ | Pump House: ☐ | Hog Houses: ☐ | Chicken Coop: ☐ | Outhouse: ☐ | Mobile Homes: ☐

Sheds, 1-3: ☐ 3+: ☐ | Metal Bldgs: ☐ | Comments: "Garage is fantastic Sun Tan Parlor"



FRAME# 35 | Pres. Funct.: Res | Same ? ☐

Residence: X | Outbuilding: ☐ | Public: ☐ | Commercial: ☐ | Barn: ☐ | Industrial: ☐ | Structural: ☐ | Religious: ☐

Deteriorated: ☐ | Abandoned: ☐ | Lrg ☐ | Md X | Sml ☐

1104 or: | Stories, 1: ☐ | 1-½: ☐ | 2: X | 2+: ☐

Frame: ☐ | Masonry: ☐ | Pole: ☐ | Log: ☐ | Other:

Clpbd: ☐ | Weathrbd: ☐ | Vert: ☐ | Wd. Shngl: ☐ | Brick: ☐
Stone: ☐ | Block: ☐ | Metal: X | Asbstos: ☐ | Vinyl: ☐ | Tar Ppr: ☐

Brick: ☐ | Stone: ☐ | Block: X | Poured or Stucco: ☐ | Tile: ☐

Gable: ☐ | Hipped: X | Flat: ☐ | Mansard: ☐ | Other:

Asphalt Shngl: X | Metal: ☐ | Wood Shngl: ☐ | Other:

Good: ☐ | Fair: X | Altr: ☐ | Vy Altd: ☐ | Add., Major: ☐ | Minor: ☐

1700-1799: ☐ | 1800-1859: ☐ | 1860-1910: ☐ | 1910-1945: X

Bibliography and further notes on Reverse

Surveyed by: _____ Date: _____

IL 422-0465

| | |
|---|---|
| #1 BUILDING 2# | FRAME# / Pres. Funct.: / Same ? ☐ |
| Original Function | Residence: ☐ Outbuilding: ☐ Public: ☐ Commercial: ☐ Barn: ☐ Industrial: ☐ Structural: ☐ Religious: ☐ |
| Condition/use/size | Deteriorated: ☐ Abandoned: ☐ Lrg ☐ Md ☐ Sm ☐ |
| Building TYPE | or: / Stories, 1: ☐ 1-½: ☐ 2: ☐ 2+: ☐ |
| Structure | Frame: ☐ Masonry: ☐ Pole: ☐ Log: ☐ Other: |
| Siding material | Clpbd: ☐ Weathrbd: ☐ Vert: ☐ Wd. Shngl: ☐ Brick: ☐ Stone: ☐ Block: ☐ Metal: ☐ Asbstos: ☐ Vinyl: ☐ Tar Ppr: ☐ |
| Foundation | Brick: ☐ Stone: ☐ Block: ☐ Poured or Stucco: ☐ Tile: ☐ |
| Roof | Gable: ☐ Hipped: ☐ Flat: ☐ Mansard: ☐ Other: |
| Roof Material | Asphalt Shngl: ☐ Metal: ☐ Wood Shngl: ☐ Other: |
| Integrity | Good: ☐ Fair: ☐ Altr: ☐ Vy Altd: ☐ Add., Major: ☐ Minor: ☐ |
| Period | 1700-1799: ☐ 1800-1859: ☐ 1860-1910: ☐ 1910-1945: ☐ |
| BUILDING 3 | or: / Note: |
| BUILDING 4 | or: / Note: |

## ILLINOIS RURAL SURVEY

County: McHenry | Site: 3308 | Town:

¼: SW | Sec: 25 | TWP: 45N | Range: 8E

Street: 1212 Charles | Street View: X

Industrial/Commercial Complex w/3 or more Bldgs.: ☐

FARMSTEAD ☐

House: X | 2 Houses: ☐ | 1 Major Barn: ☐ | 2 Mjr Barns: ☐ | 3 Mjr Barns: ☐ | Corn Cribs, 1: ☐, 2: ☐, 3+: ☐

Garage: X | Mach. Shed: ☐ | Grainery: ☐ | Smokehouse: ☐ | Summer Kitchen: ☐ | Silo: ☐ | Windmill: ☐

Grain Bins: ☐ | Pump House: ☐ | Hog Houses: ☐ | Chicken Coop: ☐ | Outhouse: ☐ | Mobile Homes: ☐

Sheds, 1-3: ☐ 3+: ☐ | Metal Bldgs: ☐ | Comments:



FRAME# 36 | Pres. Funct.: Red Cottage | Same ? X

Residence: X | Outbuilding: ☐ | Public: ☐ | Commercial: ☐ | Barn: ☐ | Industrial: ☐ | Structural: ☐ | Religious: ☐

Deteriorated: ☐ | Abandoned: ☐ | Lrg ☐ | Md X | Sml ☐

or: | Stories, 1: ☐ | 1-½: ☐ | 2: ☐ | 2+: ☐

Frame: ☐ | Masonry: ☐ | Pole: ☐ | Log: ☐ | Other:

Clpbd: X | Weathrbd: ☐ | Vert: ☐ | Wd. Shngl: ☐ | Brick: ☐
Stone: ☐ | Block: ☐ | Metal: ☐ | Asbstos: ☐ | Vinyl: ☐ | Tar Ppr: ☐

Brick: ☐ | Stone: ☐ | Block: X | Poured or Stucco: ☐ | Tile: ☐

Gable: X | Hipped: ☐ | Flat: ☐ | Mansard: ☐ | Other:

Asphalt Shngl: X | Metal: ☐ | Wood Shngl: ☐ | Other:

Good: X | Fair: ☐ | Altr: ☐ | Vy Altd: ☐ | Add., Major: ☐ | Minor: ☐

1700-1799: ☐ | 1800-1859: ☐ | 1860-1910: ☐ | 1910-1945: X

Bibliography and further notes on Reverse

Surveyed by: _____ Date: _____

IL 422-0465

| | |
|---|---|
| #1 BUILDING 2# | FRAME# / Pres. Funct.: / Same ? ☐ |
| Original Function | Residence: ☐ Outbuilding: ☐ Public: ☐ Commercial: ☐ Barn: ☐ Industrial: ☐ Structural: ☐ Religious: ☐ |
| Condition/use/size | Deteriorated: ☐ Abandoned: ☐ Lrg ☐ Md ☐ Sm ☐ |
| Building TYPE | or: / Stories, 1: ☐ 1-½: ☐ 2: ☐ 2+: ☐ |
| Structure | Frame: ☐ Masonry: ☐ Pole: ☐ Log: ☐ Other: |
| Siding material | Clpbd: ☐ Weathrbd: ☐ Vert: ☐ Wd. Shngl: ☐ Brick: ☐ Stone: ☐ Block: ☐ Metal: ☐ Asbstos: ☐ Vinyl: ☐ Tar Ppr: ☐ |
| Foundation | Brick: ☐ Stone: ☐ Block: ☐ Poured or Stucco: ☐ Tile: ☐ |
| Roof | Gable: ☐ Hipped: ☐ Flat: ☐ Mansard: ☐ Other: |
| Roof Material | Asphalt Shngl: ☐ Metal: ☐ Wood Shngl: ☐ Other: |
| Integrity | Good: ☐ Fair: ☐ Altr: ☐ Vy Altd: ☐ Add., Major: ☐ Minor: ☐ |
| Period | 1700-1799: ☐ 1800-1859: ☐ 1860-1910: ☐ 1910-1945: ☐ |
| BUILDING 3 | or: / Note: |
| BUILDING 4 | or: / Note: |

Neighbor says this building was a creamery –

## ILLINOIS RURAL SURVEY

County: McHenry | Site #: 3309 | Town:
¼: SW | Sec: 25 | TWP: 45N | Range: 8E
Street: 210 Charles St | Street View: ✓
Industrial/Commercial Complex w/3 or more Bldgs.: ☐



FARMSTEAD ☐
House: ☒ 2 Houses: ☐ 1 Major Barn: ☐ 2 Mjr Barns: ☐ 3 Mjr Barns: ☐ Corn Cribs, 1: ☐, 2: ☐, 3+: ☐
Garage: ☒ Mach. Shed: ☐ Grainery: ☐ Smokehouse: ☐ Summer Kitchen: ☐ Silo: ☐ Windmill: ☐
Grain Bins: ☐ Pump House: ☐ Hog Houses: ☐ Chicken Coop: ☐ Outhouse: ☐ Mobile Homes: ☐
Sheds, 1-3: ☐ 3+: ☐ Metal Bldgs: ☐ Comments:

FRAME# 371 | Pres. Funct.: Rest Cottage | Same ? ☐
Residence: ☒ Outbuilding: ☐ Public: ☐ Commercial: ☐ Barn: ☐ Industrial: ☐ Structural: ☐ Religious: ☐
Deteriorated: ☐ Abandoned: ☐ Lrg: ☒ Md: ☐ Sml: ☐
1 1 1 1 or: | Stories, 1: ☐ 1-½: ☒ 2: ☐ 2+: ☐
Frame: ☐ Masonry: ☐ Pole: ☐ Log: ☐ Other:
Clpbd: ☒ Weathrbd: ☐ Vert: ☐ Wd. Shngl: ☐ Brick: ☐
Stone: ☐ Block: ☐ Metal: ☐ Asbestos: ☐ Vinyl: ☐ Tar Ppr: ☐
Brick: ☐ Stone: ☐ Block: ☒ Poured or Stucco: ☐ Tile: ☐
Gable: ☒ Hipped: ☐ Flat: ☐ Mansard: ☐ Other:
Asphalt Shngl: ☒ Metal: ☐ Wood Shngl: ☐ Other:
Good: ☒ Fair: ☒ Altr: ☐ Vy Altd: ☐ Add., Major: ☐ Minor: ☐
1700-1799: ☐ 1800-1859: ☐ 1860-1910: ☐ 1910-1945: ☒ 1945

Bibliography and further notes on Reverse

Surveyed by: Date:

| BUILDING 2 | |
|---|---|
| FRAME# | Pres. Funct.: Same ? ☐ |
| Original Function | Residence ☐ Outbuilding ☐ Public ☐ Commercial ☐ Barn ☐ Industrial ☐ Structural ☐ Religious ☐ |
| Condition/use/size | Deteriorated ☐ Abandoned ☐ Lrg ☐ Md ☐ Sm ☐ |
| Building TYPE | or: Stories, 1: ☐ 1-½: ☐ 2: ☐ 2+: ☐ |
| Structure | Frame ☐ Masonry ☐ Pole ☐ Log ☐ Other: |
| Siding material | Clpbd ☐ Weathrbd ☐ Vert ☐ Wd. Shngl ☐ Brick ☐ Stone ☐ Block ☐ Metal ☐ Asbestos ☐ Vinyl ☐ Tar Ppr ☐ |
| Foundation | Brick ☐ Stone ☐ Block ☐ Poured or Stucco ☐ Tile ☐ |
| Roof | Gable ☐ Hipped ☐ Flat ☐ Mansard ☐ Other: |
| Roof Material | Asphalt Shngl ☐ Metal ☐ Wood Shngl ☐ Other: |
| Integrity | Good ☐ Fair ☐ Altr ☐ Vy Altd ☐ Add., Major ☐ Minor ☐ |
| Period | 1700-1799 ☐ 1800-1859 ☐ 1860-1910 ☐ 1910-1945 ☐ |
| BUILDING 3 | or: Note: |
| BUILDING 4 | or: Note: |

IL 422-0465

## ILLINOIS RURAL SURVEY

County: McHenry | Site #: 3310 | Town:
¼: SW | Sec: 25 | TWP: 45N | Range: 8E
Street: 204 Charles St | Street View: ✓
Industrial/Commercial Complex w/3 or more Bldgs.: ☐



FARMSTEAD ☐
House: ☒ 2 Houses: ☐ 1 Major Barn: ☐ 2 Mjr Barns: ☐ 3 Mjr Barns: ☐ Corn Cribs, 1: ☐, 2: ☐, 3+: ☐
Garage: ☐ Mach. Shed: ☐ Grainery: ☐ Smokehouse: ☐ Summer Kitchen: ☐ Silo: ☐ Windmill: ☐
Grain Bins: ☐ Pump House: ☐ Hog Houses: ☐ Chicken Coop: ☐ Outhouse: ☐ Mobile Homes: ☐
Sheds, 1-3: ☐ 3+: ☐ Metal Bldgs: ☐ Comments:

FRAME# 372 | Pres. Funct.: Residence | Same ? ☐
Residence: ☒ Outbuilding: ☐ Public: ☐ Commercial: ☐ Barn: ☐ Industrial: ☐ Structural: ☐ Religious: ☐
Deteriorated: ☐ Abandoned: ☐ Lrg: ☐ Md: ☒ Sml: ☐
1 1 1 1 or: Gable Front | Stories, 1: ☒ 1-½: ☐ 2: ☐ 2+: ☐
Frame: ☐ Masonry: ☐ Pole: ☐ Log: ☐ Other:
Clpbd: ☒ Weathrbd: ☐ Vert: ☐ Wd. Shngl: ☐ Brick: ☐
Stone: ☐ Block: ☐ Metal: ☐ Asbestos: ☐ Vinyl: ☐ Tar Ppr: ☐
Brick: ☐ Stone: ☐ Block: ☒ Poured or Stucco: ☐ Tile: ☐
Gable: ☒ Hipped: ☐ Flat: ☐ Mansard: ☐ Other:
Asphalt Shngl: ☒ Metal: ☐ Wood Shngl: ☐ Other:
Good: ☐ Fair: ☒ Altr: ☐ Vy Altd: ☐ Add., Major: ☒ Minor: ☐ attach garage
1700-1799: ☐ 1800-1859: ☐ 1860-1910: ☐ 1910-1945: ☒

Bibliography and further notes on Reverse

Surveyed by: Date:

| BUILDING 2 | |
|---|---|
| FRAME# | Pres. Funct.: Same ? ☐ |
| Original Function | Residence ☐ Outbuilding ☐ Public ☐ Commercial ☐ Barn ☐ Industrial ☐ Structural ☐ Religious ☐ |
| Condition/use/size | Deteriorated ☐ Abandoned ☐ Lrg ☐ Md ☐ Sm ☐ |
| Building TYPE | or: Stories, 1: ☐ 1-½: ☐ 2: ☐ 2+: ☐ |
| Structure | Frame ☐ Masonry ☐ Pole ☐ Log ☐ Other: |
| Siding material | Clpbd ☐ Weathrbd ☐ Vert ☐ Wd. Shngl ☐ Brick ☐ Stone ☐ Block ☐ Metal ☐ Asbestos ☐ Vinyl ☐ Tar Ppr ☐ |
| Foundation | Brick ☐ Stone ☐ Block ☐ Poured or Stucco ☐ Tile ☐ |
| Roof | Gable ☐ Hipped ☐ Flat ☐ Mansard ☐ Other: |
| Roof Material | Asphalt Shngl ☐ Metal ☐ Wood Shngl ☐ Other: |
| Integrity | Good ☐ Fair ☐ Altr ☐ Vy Altd ☐ Add., Major ☐ Minor ☐ |
| Period | 1700-1799 ☐ 1800-1859 ☐ 1860-1910 ☐ 1910-1945 ☐ |
| BUILDING 3 | or: Note: |
| BUILDING 4 | or: Note: |

IL 422-0465

## ILLINOIS RURAL SURVEY

County: McHenry | Site #: 3311 | Town:

¼: SW | Sec: 25 | TWP: 45N | Range: 8E

Street: 202 Charles | Street View: ☒

Industrial/Commercial Complex w/3 or more Bldgs.: ☐

FARMSTEAD ☐

House: ☒ 2 Houses: ☐ 1 Major Barn: ☐ 2 Mjr Barns: ☐ 3 Mjr Barns: ☐ Corn Cribs, 1: ☐, 2: ☐, 3+: ☐

Garage: ☐ Mach. Shed: ☐ Grainery: ☐ Smokehouse: ☐ Summer Kitchen: ☐ Silo: ☐ Windmill: ☐

Grain Bins: ☐ Pump House: ☐ Hog Houses: ☐ Chicken Coop: ☐ Outhouse: ☐ Mobile Homes: ☐

Sheds, 1-3: ☐ 3+: ☐ Metal Bldgs: ☐ Comments:



PHO GOES

FRAME# 3 | Pres. Funct.: Cottage | Same? ☒

Residence: ☒ Outbuilding: ☐ Public: ☐ Commercial: ☐ Barn: ☐ Industrial: ☐ Structural: ☐ Religious: ☐

Deteriorated: ☐ Abandoned: ☐ Lrg ☐ Md ☐ Sm ☒

| | | | | | | or: | Stories, 1: ☒ 1-½: ☐ 2: ☐ 2+: ☐

Frame: ☒ Masonry: ☐ Pole: ☐ Log: ☐ Other:

Clpbd: ☐ Weathrbd: ☐ Vert: ☐ Wd. Shngl: ☐ Brick: ☐ Painted
Stone: ☐ Block: ☐ Metal: ☐ Asbestos: ☒ Vinyl: ☐ Tar Ppr: ☐

Brick: ☐ Stone: ☐ Block: ☐ Poured or Stucco: ☐ Tile: ☐

Gable: ☒ Hipped: ☐ Flat: ☐ Mansard: ☐ Other:

Asphalt Shngl: ☒ Metal: ☐ Wood Shngl: ☐ Other:

Good: ☐ Fair: ☒ Altr: ☐ Vy Atld: ☐ Add., Major: ☐ Minor: ☐

1700-1799: ☐ 1800-1859: ☐ 1860-1910: ☐ 1910-1945: ☒

Bibliography and further notes on Reverse

Surveyed by: Date:

| | |
|---|---|
| #1 BUILDING 2# | FRAME# Pres. Funct.: Same? ☐ |
| Original Function | Residence: ☐ Outbuilding: ☐ Public: ☐ Commercial: ☐ Barn: ☐ Industrial: ☐ Structural: ☐ Religious: ☐ |
| Condition/Integrity | Deteriorated: ☐ Abandoned: ☐ Lrg ☐ Md ☐ Sm ☐ |
| Building TYPE | or: Stories, 1: ☐ 1-½: ☐ 2: ☐ 2+: ☐ |
| Structure | Frame: ☐ Masonry: ☐ Pole: ☐ Log: ☐ Other: |
| Siding material | Clpbd: ☐ Weathrbd: ☐ Vert: ☐ Wd. Shngl: ☐ Brick: ☐ Stone: ☐ Block: ☐ Metal: ☐ Asbestos: ☐ Vinyl: ☐ Tar Ppr: ☐ |
| Foundation | Brick: ☐ Stone: ☐ Block: ☐ Poured or Stucco: ☐ Tile: ☐ |
| Roof | Gable: ☐ Hipped: ☐ Flat: ☐ Mansard: ☐ Other: |
| Roof Material | Asphalt Shngl: ☐ Metal: ☐ Wood Shngl: ☐ Other: |
| Integrity | Good: ☐ Fair: ☐ Altr: ☐ Vy Atld: ☐ Add., Major: ☐ Minor: ☐ |
| Period | 1700-1799: ☐ 1800-1859: ☐ 1860-1910: ☐ 1910-1945: ☐ |
| BUILDING 3 | or: Note: |
| BUILDING 4 | or: Note: |

IL 422-0465

## ILLINOIS RURAL SURVEY

County: McHenry | Site #: 3312 | Town:

¼: SE | Sec: 26 | TWP: 45 N | Range: 8E

Street: 1203 Charles | Street View: ☐

Industrial/Commercial Complex w/3 or more Bldgs.: ☐

FARMSTEAD ☐

House: ☒ 2 Houses: ☐ 1 Major Barn: ☐ 2 Mjr Barns: ☐ 3 Mjr Barns: ☐ Corn Cribs, 1: ☐, 2: ☐, 3+: ☐

Garage: ☒ Mach. Shed: ☐ Grainery: ☐ Smokehouse: ☐ Summer Kitchen: ☐ Silo: ☐ Windmill: ☐

Grain Bins: ☐ Pump House: ☐ Hog Houses: ☐ Chicken Coop: ☐ Outhouse: ☐ Mobile Homes: ☐

Sheds, 1-3: ☐ 3+: ☐ Metal Bldgs: ☐ Comments:



PHO GOES

FRAME# 4 | Pres. Funct.: Res/Cottage | Same? ☒

Residence: ☒ Outbuilding: ☐ Public: ☐ Commercial: ☐ Barn: ☐ Industrial: ☐ Structural: ☐ Religious: ☐

Deteriorated: ☐ Abandoned: ☐ Lrg ☐ Md ☒ Sm ☒

| | | | | | | or: | Stories, 1: ☐ 1-½: ☐ 2: ☐ 2+: ☐

Frame: ☒ Masonry: ☐ Pole: ☐ Log: ☐ Other:

Clpbd: ☐ Weathrbd: ☐ Vert: ☐ Wd. Shngl: ☐ Brick: ☐
Stone: ☐ Block: ☐ Metal: ☒ Asbestos: ☐ Vinyl: ☐ Tar Ppr: ☐

Brick: ☐ Stone: ☐ Block: ☐ Poured or Stucco: ☐ Tile: ☐

Gable: ☒ Hipped: ☐ Flat: ☐ Mansard: ☐ Other:

Asphalt Shngl: ☒ Metal: ☐ Wood Shngl: ☐ Other:

Good: ☐ Fair: ☒ Altr: ☐ Vy Atld: ☐ Add., Major: ☒ Minor: ☐

1700-1799: ☐ 1800-1859: ☐ 1860-1910: ☐ 1910-1945: ☒

Bibliography and further notes on Reverse

Surveyed by: Date:

| | |
|---|---|
| #1 BUILDING 2# | FRAME# Pres. Funct.: Same? ☐ |
| Original Function | Residence: ☐ Outbuilding: ☐ Public: ☐ Commercial: ☐ Barn: ☐ Industrial: ☐ Structural: ☐ Religious: ☐ |
| Condition/Integrity | Deteriorated: ☐ Abandoned: ☐ Lrg ☐ Md ☐ Sm ☐ |
| Building TYPE | or: Stories, 1: ☐ 1-½: ☐ 2: ☐ 2+: ☐ |
| Structure | Frame: ☐ Masonry: ☐ Pole: ☐ Log: ☐ Other: |
| Siding material | Clpbd: ☐ Weathrbd: ☐ Vert: ☐ Wd. Shngl: ☐ Brick: ☐ Stone: ☐ Block: ☐ Metal: ☐ Asbestos: ☐ Vinyl: ☐ Tar Ppr: ☐ |
| Foundation | Brick: ☐ Stone: ☐ Block: ☐ Poured or Stucco: ☐ Tile: ☐ |
| Roof | Gable: ☐ Hipped: ☐ Flat: ☐ Mansard: ☐ Other: |
| Roof Material | Asphalt Shngl: ☐ Metal: ☐ Wood Shngl: ☐ Other: |
| Integrity | Good: ☐ Fair: ☐ Altr: ☐ Vy Atld: ☐ Add., Major: ☐ Minor: ☐ |
| Period | 1700-1799: ☐ 1800-1859: ☐ 1860-1910: ☐ 1910-1945: ☐ |
| BUILDING 3 | or: Note: |
| BUILDING 4 | or: Note: |

IL 422-0465

## ILLINOIS RURAL SURVEY

County: McHenry | Site #: 3313 | Town:
¼: SE | Sec: 26 | TWP: 45 N | Range: 8E
Street: 205 Charles | Street View: ☐
Industrial/Commercial Complex w/3 or more Bldgs.: ☐

FARMSTEAD ☐
House: ☒ 2 Houses: ☐ 1 Major Barn: ☐ 2 Mjr Barns: ☐ 3 Mjr Barns: ☐ Corn Cribs, 1: ☐, 2: ☐, 3+: ☐
Garage: ☒ Mach. Shed: ☐ Grainery: ☐ Smokehouse: ☐ Summer Kitchen: ☐ Silo: ☐ Windmill: ☐
Grain Bins: ☐ Pump House: ☐ Hog Houses: ☐ Chicken Coop: ☐ Outhouse: ☐ Mobile Homes: ☐
Sheds, 1-3: ☐ 3+: ☐ Metal Bldgs: ☐ Comments:



| BUILDING 1 | BUILDING 2 |
|---|---|
| FRAME# 3 | FRAME# |
| Pres. Funct.: Residence | Pres. Funct.: ____ Same ? ☐ |
| Same ? ☐ | |
| Original Function: Residence ☒ Outbuilding ☐ Public ☐ Commercial ☐ Barn ☐ Industrial ☐ Structural ☐ Religious ☐ | Original Function: Residence ☐ Outbuilding ☐ Public ☐ Commercial ☐ Barn ☐ Industrial ☐ Structural ☐ Religious ☐ |
| Condition/use/size: Deteriorated ☐ Abandoned ☐ Lrg ☐ Md ☒ Sml ☐ | Condition/use/size: Deteriorated ☐ Abandoned ☐ Lrg ☐ Md ☐ Sm ☐ |
| Building TYPE: 1/1/2 or: Stories, 1: ☐ 1-½: ☐ 2: ☒ 2+: ☐ | Building TYPE: or: Stories, 1: ☐ 1-½: ☐ 2: ☐ 2+: ☐ |
| Structure: Frame ☐ Masonry ☐ Pole ☐ Log ☐ Other: | Structure: Frame ☐ Masonry ☐ Pole ☐ Log ☐ Other: |
| Siding material: Clpbd ☐ Weathrbd ☐ Vert ☐ Wd. Shngl ☒ Brick ☐ Stone ☐ Block ☐ Metal ☐ Asbstos ☐ Vinyl ☐ Tar Ppr ☐ | Siding material: Clpbd ☐ Weathrbd ☐ Vert ☐ Wd. Shngl ☐ Brick ☐ Stone ☐ Block ☐ Metal ☐ Asbstos ☐ Vinyl ☐ Tar Ppr ☐ |
| Foundation: Brick ☐ Stone ☐ Block ☒ Poured or Stucco ☐ Tile ☐ | Foundation: Brick ☐ Stone ☐ Block ☐ Poured or Stucco ☐ Tile ☐ |
| Roof: Gable ☒ Hipped ☐ Flat ☐ Mansard ☐ Other: | Roof: Gable ☐ Hipped ☐ Flat ☐ Mansard ☐ Other: |
| Roof Material: Asphalt Shngl ☒ Metal ☐ Wood Shngl ☐ Other: | Roof Material: Asphalt Shngl ☐ Metal ☐ Wood Shngl ☐ Other: |
| Integrity: Good ☐ Fair ☒ Alts ☐ Vy Alld ☐ Add., Major ☐ Minor ☐ | Integrity: Good ☐ Fair ☐ Alts ☐ Vy Alld ☐ Add., Major ☐ Minor ☐ |
| Period: 1700-1799 ☐ 1800-1859 ☐ 1860-1910 ☒ 1910-1945 ☐ | Period: 1700-1799 ☐ 1800-1859 ☐ 1860-1910 ☐ 1910-1945 ☐ |
| BUILDING 3: or: Note: | |
| BUILDING 4: or: Note: | |

Bibliography and further notes on Reverse

Surveyed by: ____ Date: ____

IL 422-0465

## ILLINOIS RURAL SURVEY

County: McHenry | Site #: 3314 | Town:
¼: SE | Sec: 26 | TWP: 45N | Range: 8E
Street: 3101 Lake Ave | Street View: ☒
Industrial/Commercial Complex w/3 or more Bldgs.: ☐

FARMSTEAD ☐
House: ☒ 2 Houses: ☐ 1 Major Barn: ☐ 2 Mjr Barns: ☐ 3 Mjr Barns: ☐ Corn Cribs, 1: ☐, 2: ☐, 3+: ☐
Garage: ☐ Mach. Shed: ☐ Grainery: ☐ Smokehouse: ☐ Summer Kitchen: ☐ Silo: ☐ Windmill: ☐
Grain Bins: ☐ Pump House: ☐ Hog Houses: ☐ Chicken Coop: ☐ Outhouse: ☐ Mobile Homes: ☐
Sheds, 1-3: ☐ 3+: ☐ Metal Bldgs: ☐ Comments: PROB POST 1945



| BUILDING 1 | BUILDING 2 |
|---|---|
| FRAME# 6 | FRAME# |
| Pres. Funct.: Res. | Pres. Funct.: ____ Same ? ☐ |
| Same ? ☐ | |
| Original Function: Residence ☐ Outbuilding ☐ Public ☐ Commercial ☐ Barn ☐ Industrial ☐ Structural ☐ Religious ☐ | Original Function: Residence ☐ Outbuilding ☐ Public ☐ Commercial ☐ Barn ☐ Industrial ☐ Structural ☐ Religious ☐ |
| Condition/use/size: Deteriorated ☐ Abandoned ☐ Lrg ☐ Md ☐ Sml ☐ | Condition/use/size: Deteriorated ☐ Abandoned ☐ Lrg ☐ Md ☐ Sm ☐ |
| Building TYPE: or: Stories, 1: ☐ 1-½: ☐ 2: ☐ 2+: ☐ | Building TYPE: or: Stories, 1: ☐ 1-½: ☐ 2: ☐ 2+: ☐ |
| Structure: Frame ☐ Masonry ☐ Pole ☐ Log ☐ Other: | Structure: Frame ☐ Masonry ☐ Pole ☐ Log ☐ Other: |
| Siding material: Clpbd ☐ Weathrbd ☐ Vert ☐ Wd. Shngl ☐ Brick ☐ Stone ☐ Block ☐ Metal ☐ Asbstos ☐ Vinyl ☐ Tar Ppr ☐ | Siding material: Clpbd ☐ Weathrbd ☐ Vert ☐ Wd. Shngl ☐ Brick ☐ Stone ☐ Block ☐ Metal ☐ Asbstos ☐ Vinyl ☐ Tar Ppr ☐ |
| Foundation: Brick ☐ Stone ☐ Block ☐ Poured or Stucco ☐ Tile ☐ | Foundation: Brick ☐ Stone ☐ Block ☐ Poured or Stucco ☐ Tile ☐ |
| Roof: Gable ☐ Hipped ☐ Flat ☐ Mansard ☐ Other: | Roof: Gable ☐ Hipped ☐ Flat ☐ Mansard ☐ Other: |
| Roof Material: Asphalt Shngl ☐ Metal ☐ Wood Shngl ☐ Other: | Roof Material: Asphalt Shngl ☐ Metal ☐ Wood Shngl ☐ Other: |
| Integrity: Good ☐ Fair ☐ Alts ☐ Vy Alld ☐ Add., Major ☐ Minor ☐ | Integrity: Good ☐ Fair ☐ Alts ☐ Vy Alld ☐ Add., Major ☐ Minor ☐ |
| Period: 1700-1799 ☐ 1800-1859 ☐ 1860-1910 ☐ 1910-1945 ☐ | Period: 1700-1799 ☐ 1800-1859 ☐ 1860-1910 ☐ 1910-1945 ☐ |
| BUILDING 3: or: Note: | |
| BUILDING 4: or: Note: | |

Bibliography and further notes on Reverse

Surveyed by: ____ Date: ____

IL 422-0465

## ILLINOIS RURAL SURVEY

County: Kankakee | Site #: 3315 | Town:

¼: SE | Sec: 26 | TWP: 45N | Range: 8E

Street: 3102 Lake Ave. | Street View: 1

Industrial/Commercial Complex w/3 or more Bldgs.: ☐

FARMSTEAD ☐

House: ☒ 2 Houses: ☐ 1 Major Barn: ☐ 2 Mjr Barns: ☐ 3 Mjr Barns: ☐ Corn Cribs, 1: ☐, 2: ☐, 3+: ☐

Garage: ☒ Mach. Shed: ☐ Grainery: ☐ Smokehouse: ☐ Summer Kitchen: ☐ Silo: ☐ Windmill: ☐

Grain Bins: ☐ Pump House: ☐ Hog Houses: ☐ Chicken Coop: ☐ Outhouse: ☐ Mobile Homes: ☐

Sheds, 1-3: ☐ 3+: ☐ Metal Bldgs: ☐ Comments:



| | | | |
|---|---|---|---|
| FRAME# 7 | Pres. Funct.: Res (Apartments Now) Same ? ☐ | #1 BUILDING 2# | FRAME# / Pres. Funct.: Same ? ☐ |
| Residence: ☒ Outbuilding: ☐ Public: ☐ Commercial: ☐ Barn: ☐ Industrial: ☐ Structural: ☐ Religious: ☐ | | Original Function | Residence: ☐ Outbuilding: ☐ Public: ☐ Commercial: ☐ Barn: ☐ Industrial: ☐ Structural: ☐ Religious: ☐ |
| Deteriorated: ☐ Abandoned: ☐ Lrg: ☒ Md: ☐ Sml: ☐ | | Condition/use/size | Deteriorated: ☐ Abandoned: ☐ Lrg: ☐ Md: ☐ Sm: ☐ |
| 1 1014 or: | Stories, 1: ☐ 1-½: ☐ 2: ☒ 2+: ☐ | Building TYPE | or: / Stories, 1: ☐ 1-½: ☐ 2: ☐ 2+: ☐ |
| Frame: ☒ Masonry: ☐ Pole: ☐ Log: ☐ Other: | | Structure | Frame: ☐ Masonry: ☐ Pole: ☐ Log: ☐ Other: |
| Clpbd: ☐ Weathrbd: ☐ Vert: ☐ Wd. Shngl: ☐ Brick: ☐ Stone: ☐ Block: ☐ Metal: ☒ Asbstos: ☐ Vinyl: ☐ Tar Ppr: ☐ | | Siding material | Clpbd: ☐ Weathrbd: ☐ Vert: ☐ Wd. Shngl: ☐ Brick: ☐ Stone: ☐ Block: ☐ Metal: ☐ Asbstos: ☐ Vinyl: ☐ Tar Ppr: ☐ |
| Brick: ☒ Stone: ☒ Block: ☒ Poured or Stucco: ☐ Tile: ☐ | | Foundation | Brick: ☐ Stone: ☐ Block: ☐ Poured or Stucco: ☐ Tile: ☐ |
| Gable: ☐ Hipped: ☒ Flat: ☐ Mansard: ☐ Other: | | Roof | Gable: ☐ Hipped: ☐ Flat: ☐ Mansard: ☐ Other: |
| Asphalt Shngl: ☒ Metal: ☐ Wood Shngl: ☐ Other: | | Roof Material | Asphalt Shngl: ☐ Metal: ☐ Wood Shngl: ☐ Other: |
| Good: ☐ Fair: ☒ Altr: ☐ Vy Altd: ☐ Add., Major: ☒ Minor: ☐ | | Integrity | Good: ☐ Fair: ☐ Altr: ☐ Vy Altd: ☐ Add., Major: ☐ Minor: ☐ |
| 1700-1799: ☐ 1800-1859: ☐ 1860-1910: ☒ 1910-1945: ☐ | | Period | 1700-1799: ☐ 1800-1859: ☐ 1860-1910: ☐ 1910-1945: ☐ |
| Bibliography and further notes on Reverse | | BUILDING 3 | or: Note: |
| Surveyed by: Date: | | BUILDING 4 | or: Note: |

2-0465

## ILLINOIS RURAL SURVEY

County: Kankakee | Site #: 3316 | Town:

¼: SE | Sec: 26 | TWP: 45N | Range: 8E

Street: 3107 Lake Ave. | Street View: 1

Industrial/Commercial Complex w/3 or more Bldgs.: ☐

FARMSTEAD ☐

House: ☒ 2 Houses: ☐ 1 Major Barn: ☐ 2 Mjr Barns: ☐ 3 Mjr Barns: ☐ Corn Cribs, 1: ☐, 2: ☐, 3+: ☐

Garage: ☐ Mach. Shed: ☐ Grainery: ☐ Smokehouse: ☐ Summer Kitchen: ☐ Silo: ☐ Windmill: ☐

Grain Bins: ☐ Pump House: ☐ Hog Houses: ☐ Chicken Coop: ☐ Outhouse: ☐ Mobile Homes: ☐

Sheds, 1-3: ☐ 3+: ☐ Metal Bldgs: ☐ Comments:

| | | | |
|---|---|---|---|
| FRAME# 8 | Pres. Funct.: Apartments Same ? ☐ | #1 BUILDING 2# | FRAME# / Pres. Funct.: Same ? ☐ |
| Residence: ☒ Outbuilding: ☐ Public: ☐ Commercial: ☐ Barn: ☐ Industrial: ☐ Structural: ☐ Religious: ☐ | | Original Function | Residence: ☐ Outbuilding: ☐ Public: ☐ Commercial: ☐ Barn: ☐ Industrial: ☐ Structural: ☐ Religious: ☐ |
| Deteriorated: ☐ Abandoned: ☐ Lrg: ☒ Md: ☒ Sml: ☐ | | Condition/use/size | Deteriorated: ☐ Abandoned: ☐ Lrg: ☐ Md: ☐ Sm: ☐ |
| 1 1 02 or: | Stories, 1: ☐ 1-½: ☐ 2: ☒ 2+: ☐ | Building TYPE | or: / Stories, 1: ☐ 1-½: ☐ 2: ☐ 2+: ☐ |
| Frame: ☐ Masonry: ☐ Pole: ☐ Log: ☐ Other: | | Structure | Frame: ☐ Masonry: ☐ Pole: ☐ Log: ☐ Other: |
| Clpbd: ☐ Weathrbd: ☐ Vert: ☐ Wd. Shngl: ☐ Brick: ☐ Stone: ☐ Block: ☐ Metal: ☐ Asbstos: ☒ Vinyl: ☐ Tar Ppr: ☐ | | Siding material | Clpbd: ☐ Weathrbd: ☐ Vert: ☐ Wd. Shngl: ☐ Brick: ☐ Stone: ☐ Block: ☐ Metal: ☐ Asbstos: ☐ Vinyl: ☐ Tar Ppr: ☐ |
| Brick: ☐ Stone: ☒ Block: ☒ Poured or Stucco: ☐ Tile: ☐ | | Foundation | Brick: ☐ Stone: ☐ Block: ☐ Poured or Stucco: ☐ Tile: ☐ |
| Gable: ☒ Hipped: ☐ Flat: ☐ Mansard: ☐ Other: | | Roof | Gable: ☐ Hipped: ☐ Flat: ☐ Mansard: ☐ Other: |
| Asphalt Shngl: ☒ Metal: ☐ Wood Shngl: ☐ Other: | | Roof Material | Asphalt Shngl: ☐ Metal: ☐ Wood Shngl: ☐ Other: |
| Good: ☐ Fair: ☒ Altr: ☐ Vy Altd: ☐ Add., Major: ☐ Minor: ☒ (Porch) | | Integrity | Good: ☐ Fair: ☐ Altr: ☐ Vy Altd: ☐ Add., Major: ☐ Minor: ☐ |
| 1700-1799: ☐ 1800-1859: ☐ 1860-1910: ☒ 1910-1945: ☐ | | Period | 1700-1799: ☐ 1800-1859: ☐ 1860-1910: ☐ 1910-1945: ☐ |
| Bibliography and further notes on Reverse | | BUILDING 3 | or: Note: |
| Surveyed by: Date: | | BUILDING 4 | or: Note: |

IL 422-0465

## ILLINOIS RURAL SURVEY

County: McHenry | Site #: 3317 | Town:

¼: SE | Sec: 26 | TWP: 45N | Range: 8E.

Street: 1208 River Rd | Street View: X

Industrial/Commercial Complex w/3 or more Bldgs.: ☐

FARMSTEAD ☐

House: X 2 Houses: ☐ 1 Major Barn: ☐ 2 Mjr Barns: ☐ 3 Mjr Barns: ☐ Corn Crib, 1: ☐, 2: ☐, 3+: ☐

Garage: ☐ Mach. Shed: ☐ Grainery: ☐ Smokehouse: ☐ Summer Kitchen: ☐ Silo: ☐ Windmill: ☐

Grain Bins: ☐ Pump House: ☐ Hog Houses: ☐ Chicken Coop: ☐ Outhouse: ☐ Mobile Homes: ☐

Sheds, 1-3: ☐ 3+: ☐ Metal Bldgs: ☐ Comments:



| | | | |
|---|---|---|---|
| FRAME# 9 | Pres. Funct.: Residence | Same ? X | #1 BUILDING 2 in |
| Residence: X Outbuilding: ☐ Public: ☐ Commercial: ☐ Barn: ☐ Industrial: ☐ Structural: ☐ Religious: ☐ | | | Original Function |
| Deteriorated: ☐ Abandoned: ☐ Lrg: ☐ Md: X Sml: ☐ | | | Condition/use/size |
| 1 1 0 2 or: | Stories, 1: ☐ 1-½: ☐ 2: X 2+: ☐ | | Building TYPE |
| Frame: ☐ Masonry: ☐ Pole: ☐ Log: ☐ Other: | | | Structure |
| Clpbd: X Weathrbd: ☐ Vert: ☐ Wd. Shngl: ☐ Brick: ☐ Stone: ☐ Block: ☐ Metal: ☐ Asbstos: ☐ Vinyl: ☐ Tar Ppr: ☐ | | | Siding material |
| Brick: ☐ Stone: X Block: ☐ Poured or Stucco: ☐ Tile: ☐ | | | Foundation |
| Gable: X Hipped: ☐ Flat: ☐ Mansard: ☐ Other: | | | Roof |
| Asphalt Shngl: X Metal: ☐ Wood Shngl: ☐ Other: | | | Roof Material |
| Good: X Fair: ☐ Altr: ☐ Vy Altd: ☐ Add., Major: ☐ Minor: ☐ | | | Integrity |
| 1700-1799: ☐ 1800-1859: ☐ 1860-1910: X 1910-1945: ☐ | | | Period |
| Bibliography and further notes on Reverse | | | BUILDING 3 |
| Surveyed by: Date: | | | BUILDING 4 |

FRAME# | Pres. Funct.: | Same ? ☐

Residence: ☐ Outbuilding: ☐ Public: ☐ Commercial: ☐ Barn: ☐ Industrial: ☐ Structural: ☐ Religious: ☐

Deteriorated: ☐ Abandoned: ☐ Lrg: ☐ Md: ☐ Sml: ☐

or: | Stories, 1: ☐ 1-½: ☐ 2: ☐ 2+: ☐

Frame: ☐ Masonry: ☐ Pole: ☐ Log: ☐ Other:

Clpbd: ☐ Weathrbd: ☐ Vert: ☐ Wd. Shngl: ☐ Brick: ☐ Stone: ☐ Block: ☐ Metal: ☐ Asbstos: ☐ Vinyl: ☐ Tar Ppr: ☐

Brick: ☐ Stone: ☐ Block: ☐ Poured or Stucco: ☐ Tile: ☐

Gable: ☐ Hipped: ☐ Flat: ☐ Mansard: ☐ Other:

Asphalt Shngl: ☐ Metal: ☐ Wood Shngl: ☐ Other:

Good: ☐ Fair: ☐ Altr: ☐ Vy Altd: ☐ Add., Major: ☐ Minor: ☐

1700-1799: ☐ 1800-1859: ☐ 1860-1910: ☐ 1910-1945: ☐

BUILDING 3 | or: | Note:

BUILDING 4 | or: | Note:

IL 422-0455

## ILLINOIS RURAL SURVEY

County: McHenry | Site #: 3318 | Town:

¼: SE | Sec: 26 | TWP: 45N | Range: 8E.

Street: 1206 River Rd | Street View: X

Industrial/Commercial Complex w/3 or more Bldgs.: ☐

FARMSTEAD ☐

House: X 2 Houses: ☐ 1 Major Barn: ☐ 2 Mjr Barns: ☐ 3 Mjr Barns: ☐ Corn Crib, 1: ☐, 2: ☐, 3+: ☐

Garage: ☐ Mach. Shed: ☐ Grainery: ☐ Smokehouse: ☐ Summer Kitchen: ☐ Silo: ☐ Windmill: ☐

Grain Bins: ☐ Pump House: ☐ Hog Houses: ☐ Chicken Coop: ☐ Outhouse: ☐ Mobile Homes: ☐

Sheds, 1-3: ☐ 3+: ☐ Metal Bldgs: ☐ Comments:



| | | | |
|---|---|---|---|
| FRAME# D | Pres. Funct.: Res/Cottage | Same ? ☐ | #1 BUILDING 2 in |
| Residence: X Outbuilding: ☐ Public: ☐ Commercial: ☐ Barn: ☐ Industrial: ☐ Structural: ☐ Religious: ☐ | | | Original Function |
| Deteriorated: ☐ Abandoned: ☐ Lrg: ☐ Md: X Sml: ☐ | | | Condition/use/size |
| 1 1 1 1 or: | Stories, 1: ☐ 1-½: X 2: ☐ 2+: ☐ | | Building TYPE |
| Frame: ☐ Masonry: ☐ Pole: ☐ Log: ☐ Other: | | | Structure |
| Clpbd: ☐ Weathrbd: ☐ Vert: ☐ Wd. Shngl: ☐ Brick: ☐ Stone: ☐ Block: ☐ Metal: ☐ Asbstos: X Vinyl: ☐ Tar Ppr: ☐ | | | Siding material |
| Brick: ☐ Stone: ☐ Block: ☐ Poured or Stucco: ☐ Tile: ☐ ? | | | Foundation |
| Gable: X Hipped: ☐ Flat: ☐ Mansard: ☐ Other: | | | Roof |
| Asphalt Shngl: X Metal: ☐ Wood Shngl: ☐ Other: | | | Roof Material |
| Good: ☐ Fair: X Altr: X Vy Altd: ☐ Add., Major: X Minor: ☐ | | | Integrity |
| 1700-1799: ☐ 1800-1859: ☐ 1860-1910: X 1910-1945: X | | | Period |
| Bibliography and further notes on Reverse | | | BUILDING 3 |
| Surveyed by: Date: | | | BUILDING 4 |

FRAME# | Pres. Funct.: | Same ? ☐

Residence: ☐ Outbuilding: ☐ Public: ☐ Commercial: ☐ Barn: ☐ Industrial: ☐ Structural: ☐ Religious: ☐

Deteriorated: ☐ Abandoned: ☐ Lrg: ☐ Md: ☐ Sml: ☐

or: | Stories, 1: ☐ 1-½: ☐ 2: ☐ 2+: ☐

Frame: ☐ Masonry: ☐ Pole: ☐ Log: ☐ Other:

Clpbd: ☐ Weathrbd: ☐ Vert: ☐ Wd. Shngl: ☐ Brick: ☐ Stone: ☐ Block: ☐ Metal: ☐ Asbstos: ☐ Vinyl: ☐ Tar Ppr: ☐

Brick: ☐ Stone: ☐ Block: ☐ Poured or Stucco: ☐ Tile: ☐

Gable: ☐ Hipped: ☐ Flat: ☐ Mansard: ☐ Other:

Asphalt Shngl: ☐ Metal: ☐ Wood Shngl: ☐ Other:

Good: ☐ Fair: ☐ Altr: ☐ Vy Altd: ☐ Add., Major: ☐ Minor: ☐

1700-1799: ☐ 1800-1859: ☐ 1860-1910: ☐ 1910-1945: ☐

BUILDING 3 | or: | Note:

BUILDING 4 | or: | Note:

IL 422-0455

Cottage was originally a horse barn

## ILLINOIS RURAL SURVEY

County: McDonough | Site #: 3319 | Town:

¼: SE | Sec: 26 | TWP: 4 5N | Range: 8 E

Street: 1204 River Rd | Street View: X

Industrial/Commercial Complex w/3 or more Bldgs.: ☐

FARMSTEAD ☐

House: X | 2 Houses: ☐ | 1 Major Barn: ☐ | 2 Mjr Barns: ☐ | 3 Mjr Barns: ☐ | Corn Cribs, 1: ☐, 2: ☐, 3+: ☐

Garage: X | Mach. Shed: ☐ | Grainery: ☐ | Smokehouse: ☐ | Summer Kitchen: ☐ | Silo: ☐ | Windmill: ☐

Grain Bins: ☐ | Pump House: ☐ | Hog Houses: ☐ | Chicken Coop: ☐ | Outhouse: ☐ | Mobile Homes: ☐

Sheds, 1-3: ☐ 3+: ☐ | Metal Bldgs: ☐ | Comments:



FRAME# 1 | Pres. Funct.: Res/Cottage | Same ? ☐

Residence: ☐ Outbuilding: ☐ Public: ☐ Commercial: ☐ Barn: ☐ Industrial: ☐ Structural: ☐ Religious: ☐

Deteriorated: ☐ Abandoned: ☐ Lrg ☐ Md ☐ Sml ☐

1 0 5 or: | Stories, 1: X 1-½: ☐ 2: ☐ 2+: ☐

Frame: ☐ Masonry: ☐ Pole: ☐ Log: ☐ Other:

Clpbd: ☐ Weathrbd: X Vert: ☐ Wd. Shngl: ☐ Brick: ☐
Stone: ☐ Block: ☐ Metal: ☐ Asbestos: X Vinyl: ☐ Tar Ppr: ☐

Brick: ☐ Stone: ☐ Block: ☐ Poured or Stucco: ☐ Tile: ☐

Gable: X Hipped: ☐ Flat: ☐ Mansard: ☐ Other:

Asphalt Shngl: X Metal: ☐ Wood Shngl: ☐ Other:

Good: ☐ Fair: X Altr: ☐ Vy Altd: ☐ Add., Major: ☐ Minor: X

1700-1799: ☐ 1800-1859: ☐ 1860-1910: ☐ 1910-1945: X

Bibliography and further notes on Reverse

Surveyed by: Date:

| BUILDING 2 | |
|---|---|
| FRAME# | Pres. Funct.: Same ? ☐ |
| Original Function | Residence: ☐ Outbuilding: ☐ Public: ☐ Commercial: ☐ Barn: ☐ Industrial: ☐ Structural: ☐ Religious: ☐ |
| Condition/usesize | Deteriorated: ☐ Abandoned: ☐ Lrg ☐ Md ☐ Sm ☐ |
| Building TYPE | or: Stories, 1: ☐ 1-½: ☐ 2: ☐ 2+: ☐ |
| Structure | Frame: ☐ Masonry: ☐ Pole: ☐ Log ☐ Other: |
| Siding material | Clpbd: ☐ Weathrbd: ☐ Vert. ☐ Wd. Shngl ☐ Brick: ☐ Stone: ☐ Block: ☐ Metal: ☐ Asbestos: ☐ Vinyl: ☐ Tar Ppr: ☐ |
| Foundation | Brick ☐ Stone: ☐ Block: ☐ Poured or Stucco: ☐ Tile: ☐ |
| Roof | Gable: ☐ Hipped: ☐ Flat: ☐ Mansard: ☐ Other: |
| Roof Material | Asphalt Shngl: ☐ Metal: ☐ Wood Shngl: ☐ Other: |
| Integrity | Good: ☐ Fair: ☐ Altr: ☐ Vy Altd: ☐ Add., Major: ☐ Minor: ☐ |
| Period | 1700-1799: ☐ 1800-1859: ☐ 1860-1910: ☐ 1910-1945: ☐ |
| BUILDING 3 | or: Note: |
| BUILDING 4 | or: Note: |

IL 422-0445

## ILLINOIS RURAL SURVEY

County: McDonough | Site #: 3320 | Town:

¼: SE | Sec: 26 | TWP: 4 5N | Range: 8 E

Street: 1201 River Rd | Street View: X

Industrial/Commercial Complex w/3 or more Bldgs.: ☐

FARMSTEAD ☐

House: X | 2 Houses: ☐ | 1 Major Barn: ☐ | 2 Mjr Barns: ☐ | 3 Mjr Barns: ☐ | Corn Cribs, 1: ☐, 2: ☐, 3+: ☐

Garage: X | Mach. Shed: ☐ | Grainery: ☐ | Smokehouse: ☐ | Summer Kitchen: ☐ | Silo: ☐ | Windmill: ☐

Grain Bins: ☐ | Pump House: ☐ | Hog Houses: ☐ | Chicken Coop: ☐ | Outhouse: ☐ | Mobile Homes: ☐

Sheds, 1-3: ☐ 3+: ☐ | Metal Bldgs: ☐ | Comments:



FRAME# 12 | Pres. Funct.: Res/Cottage | Same ? ☐

Residence: X Outbuilding: ☐ Public: ☐ Commercial: ☐ Barn: ☐ Industrial: ☐ Structural: ☐ Religious: ☐

Deteriorated: ☐ Abandoned: ☐ Lrg ☐ Md ☐ Sml: X

1 0 5 or: | Stories, 1: X 1-½: ☐ 2: ☐ 2+: ☐

Frame: X Masonry: ☐ Pole: ☐ Log: ☐ Other:

Clpbd: X Weathrbd: ☐ Vert: ☐ Wd. Shngl: ☐ Brick: ☐
Stone: ☐ Block: ☐ Metal: ☐ Asbestos: X Vinyl: ☐ Tar Ppr: ☐

Brick: ☐ Stone: ☐ Block: ☐ Poured or Stucco: ☐ Tile: ☐

Gable: X Hipped: ☐ Flat: ☐ Mansard: ☐ Other:

Asphalt Shngl: X Metal: ☐ Wood Shngl: ☐ Other:

Good: ☐ Fair: X Altr: ☐ Vy Altd: ☐ Add., Major: ☐ Minor: ☐

1700-1799: ☐ 1800-1859: ☐ 1860-1910: ☐ 1910-1945: X

Bibliography and further notes on Reverse

Surveyed by: Date:

| BUILDING 2 | |
|---|---|
| FRAME# | Pres. Funct.: Same ? ☐ |
| Original Function | Residence: ☐ Outbuilding: ☐ Public: ☐ Commercial: ☐ Barn: ☐ Industrial: ☐ Structural: ☐ Religious: ☐ |
| Condition/usesize | Deteriorated: ☐ Abandoned: ☐ Lrg ☐ Md ☐ Sm ☐ |
| Building TYPE | or: Stories, 1: ☐ 1-½: ☐ 2: ☐ 2+: ☐ |
| Structure | Frame: ☐ Masonry: ☐ Pole: ☐ Log ☐ Other: |
| Siding material | Clpbd: ☐ Weathrbd: ☐ Vert: ☐ Wd. Shngl: ☐ Brick: ☐ Stone: ☐ Block: ☐ Metal: ☐ Asbestos: ☐ Vinyl: ☐ Tar Ppr: ☐ |
| Foundation | Brick: ☐ Stone: ☐ Block ☐ Poured or Stucco: ☐ Tile: ☐ |
| Roof | Gable: ☐ Hipped: ☐ Flat: ☐ Mansard: ☐ Other: |
| Roof Material | Asphalt Shngl: ☐ Metal: ☐ Wood Shngl: ☐ Other: |
| Integrity | Good: ☐ Fair: ☐ Altr: ☐ Vy Altd: ☐ Add., Major: ☐ Minor: ☐ |
| Period | 1700-1799: ☐ 1800-1859: ☐ 1860-1910: ☐ 1910-1945: ☐ |
| BUILDING 3 | or: Note: |
| BUILDING 4 | or: Note: |

IL 422-0445

## ILLINOIS RURAL SURVEY

County: McDonough | Site #: 3321 | Town:
Qtr: SE | Sec: 26 | TWP: 45N | Range: 8E
Street: 1203 River Rd | Street View: X
Industrial/Commercial Complex w/3 or more Bldgs.: ☐

FARMSTEAD ☐
House: X | 2 Houses: ☐ | 1 Major Barn: ☐ | 2 Mjr Barns: ☐ | 3 Mjr Barns: ☐ | Corn Cribs, 1: ☐, 2: ☐, 3+: ☐
Garage: X | Mach. Shed: ☐ | Grainery: ☐ | Smokehouse: ☐ | Summer Kitchen: ☐ | Silo: ☐ | Windmill: ☐
Grain Bins: ☐ | Pump House: ☐ | Hog Houses: ☐ | Chicken Coop: ☐ | Outhouse: ☐ | Mobile Homes: ☐
Sheds, 1-3: ☐ 3+: ☐ | Metal Bldgs: ☐ | Comments:



FRAME# 13 | Pres. Funct.: ~~Res~~ Upholstery Shop | Same ? ☐
Residence: X | Outbuilding: ☐ | Public: ☐ | Commercial: ☐ | Barn: ☐ | Industrial: ☐ | Structural: ☐ | Religious: ☐
Deteriorated: ☐ | Abandoned: ☐ | Lrg ☐ | Md X | Sml ☐
1101 | or: | Stories, 1: ☐ | 1-½: ☐ | 2: X | 2+: ☐
Frame: ☐ | Masonry: ☐ | Pole: ☐ | Log: ☐ | Other:
Clpbd: X | Weathrbd: ☐ | Vert: ☐ | Wd. Shngl: ☐ | Brick: ☐
Stone: ☐ | Block: ☐ | Metal: ☐ | Asbestos: ☐ | Vinyl: ☐ | Tar Ppr: ☐
Brick: ☐ | Stone: ☐ | Block: ☐ | Poured or Stucco: ☐ | Tile: ☐
Gable: X | Hipped: ☐ | Flat: ☐ | Mansard: ☐ | Other:
Asphalt Shngl: X | Metal: ☐ | Wood Shngl: ☐ | Other:
Good: ☐ | Fair: X | Altr: ☐ | Vy Altd: ☐ | Add., Major: ☐ | Minor: ☐
1700-1799: ☐ | 1800-1859: ☐ | 1860-1910: X | 1910-1945: ☐

Bibliography and further notes on Reverse

Surveyed by: _____ Date: _____

II. 422-0465

| #1 BUILDING 2# | FRAME# | Pres. Funct.: | Same ? ☐ |
|---|---|---|---|
| Original Function | Residence: ☐ Outbuilding: ☐ Public: ☐ Commercial: ☐ Barn: ☐ Industrial: ☐ Structural: ☐ Religious: ☐ | | |
| Condition/use/size | Deteriorated: ☐ Abandoned: ☐ Lrg ☐ Md ☐ Sm ☐ | | |
| Building TYPE | or: | Stories, 1: ☐ 1-½: ☐ 2: ☐ 2+: ☐ | |
| Structure | Frame: ☐ Masonry: ☐ Pole: ☐ Log: ☐ Other: | | |
| Siding material | Clpbd: ☐ Weathrbd: ☐ Vert: ☐ Wd. Shngl: ☐ Brick: ☐ Stone: ☐ Block: ☐ Metal: ☐ Asbestos: ☐ Vinyl: ☐ Tar Ppr: ☐ | | |
| Foundation | Brick: ☐ Stone: ☐ Block: ☐ Poured or Stucco: ☐ Tile: ☐ | | |
| Roof | Gable: ☐ Hipped: ☐ Flat: ☐ Mansard: ☐ Other: | | |
| Roof Material | Asphalt Shngl: ☐ Metal: ☐ Wood Shngl: ☐ Other: | | |
| Integrity | Good: ☐ Fair: ☐ Altr: ☐ Vy Altd: ☐ Add., Major: ☐ Minor: ☐ | | |
| Period | 1700-1799: ☐ 1800-1859: ☐ 1860-1910: ☐ 1910-1945: ☐ | | |
| BUILDING 3 | or: | Note: | |
| BUILDING 4 | or: | Note: | |

## ILLINOIS RURAL SURVEY

County: McDonough | Site # 3322 | Town:
Qtr: SE | Sec: 26 | TWP: 45N | Range: 8E
Street: 1207 River Rd | Street View: X
Industrial/Commercial Complex w/3 or more Bldgs.: ☐

FARMSTEAD ☐
House: X | 2 Houses: ☐ | 1 Major Barn: ☐ | 2 Mjr Barns: ☐ | 3 Mjr Barns: ☐ | Corn Cribs, 1: ☐, 2: ☐, 3+: ☐
Garage: X | Mach. Shed: ☐ | Grainery: ☐ | Smokehouse: ☐ | Summer Kitchen: ☐ | Silo: ☐ | Windmill: ☐
Grain Bins: ☐ | Pump House: ☐ | Hog Houses: ☐ | Chicken Coop: ☐ | Outhouse: ☐ | Mobile Homes: ☐
Sheds, 1-3: ☐ 3+: ☐ | Metal Bldgs: ☐ | Comments:

FRAME# 14/15 | Pres. Funct.: Residence | Same ? ☐
Residence: X | Outbuilding: ☐ | Public: ☐ | Commercial: ☐ | Barn: ☐ | Industrial: ☐ | Structural: ☐ | Religious: ☐
Deteriorated: ☐ | Abandoned: ☐ | Lrg ☐ | Md X | Sml ☐
1101 | or: 111 | Stories, 1: ☐ | 1-½: ☐ | 2: X | 2+: ☐
Frame: ☐ | Masonry: ☐ | Pole: ☐ | Log: ☐ | Other:
Clpbd: ☐ | Weathrbd: ☐ | Vert: ☐ | Wd. Shngl: ☐ | Brick: ☐
Stone: ☐ | Block: ☐ | Metal: X | Asbestos: ☐ | Vinyl: ☐ | Tar Ppr: ☐
Brick: ☐ | Stone: X | Block: ☐ | Poured or Stucco: ☐ | Tile: ☐
Gable: X | Hipped: ☐ | Flat: ☐ | Mansard: ☐ | Other:
Asphalt Shngl: X | Metal: ☐ | Wood Shngl: ☐ | Other:
Good: X | Fair: ☐ | Altr: ☐ | Vy Altd: ☐ | Add., Major: ☐ | Minor: ☐
1700-1799: ☐ | 1800-1859: ☐ | 1860-1910: X | 1910-1945: ☐

Bibliography and further notes on Reverse

Surveyed by: _____ Date: _____

II. 422-0465

| #1 BUILDING 2# | FRAME# | Pres. Funct.: | Same ? ☐ |
|---|---|---|---|
| Original Function | Residence: ☐ Outbuilding: ☐ Public: ☐ Commercial: ☐ Barn: ☐ Industrial: ☐ Structural: ☐ Religious: ☐ | | |
| Condition/use/size | Deteriorated: ☐ Abandoned: ☐ Lrg ☐ Md ☐ Sm ☐ | | |
| Building TYPE | or: | Stories, 1: ☐ 1-½: ☐ 2: ☐ 2+: ☐ | |
| Structure | Frame: ☐ Masonry: ☐ Pole: ☐ Log: ☐ Other: | | |
| Siding material | Clpbd: ☐ Weathrbd: ☐ Vert: ☐ Wd. Shngl: ☐ Brick: ☐ Stone: ☐ Block: ☐ Metal: ☐ Asbestos: ☐ Vinyl: ☐ Tar Ppr: ☐ | | |
| Foundation | Brick: ☐ Stone: ☐ Block: ☐ Poured or Stucco: ☐ Tile: ☐ | | |
| Roof | Gable: ☐ Hipped: ☐ Flat: ☐ Mansard: ☐ Other: | | |
| Roof Material | Asphalt Shngl: ☐ Metal: ☐ Wood Shngl: ☐ Other: | | |
| Integrity | Good: ☐ Fair: ☐ Altr: ☐ Vy Altd: ☐ Add., Major: ☐ Minor: ☐ | | |
| Period | 1700-1799: ☐ 1800-1859: ☐ 1860-1910: ☐ 1910-1945: ☐ | | |
| BUILDING 3 | or: | Note: | |
| BUILDING 4 | or: | Note: | |

## ILLINOIS RURAL SURVEY

County: McHenry | Site #: 3323 | Town:

¼: SW | Sec: 25 | TWP: 45N | Range: 8E

Street: 3025 Lincoln Rd | Street View: ☑

Industrial/Commercial Complex w/3 or more Bldgs.: ☐

FARMSTEAD ☐

House: ☒ 2 Houses: ☐ 1 Major Barn: ☐ 2 Mjr Barns: ☐ 3 Mjr Barns: ☐ Corn Cribs, 1: ☐, 2: ☐, 3+: ☐

Garage: ☐ Mach. Shed: ☐ Grainery: ☐ Smokehouse: ☐ Summer Kitchen: ☐ Silo: ☐ Windmill: ☐

Grain Bins: ☐ Pump House: ☐ Hog Houses: ☐ Chicken Coop: ☐ Outhouse: ☐ Mobile Homes: ☐

Sheds, 1-3: ☐ 3+: ☐ Metal Bldgs: ☐ Comments:



FRAME# 116 | Pres. Funct.: Red (Apartments) | Same ? ☐

Residence: ☒ Outbuilding: ☐ Public: ☐ Commercial: ☐ Barn: ☐ Industrial: ☐ Structural: ☐ Religious: ☐

Deteriorated: ☐ Abandoned: ☐ Lrg: ☒ Md: ☐ Sml: ☐

1 | 03 or: 101 | Stories, 1: ☐ 1-½: ☐ 2: ☒ 2+: ☐

Frame: ☒ Masonry: ☐ Pole: ☐ Log: ☐ Other:

Clpbd: ☐ Weathrbd: ☐ Vert: ☐ Wd. Shngl: ☐ Brick: ☐
Stone: ☐ Block: ☐ Metal: ☐ Asbestos: ☒ Vinyl: ☐ Tar Ppr: ☐

Brick: ☐ Stone: ☐ Block: ☒ Poured or Stucco: ☐ Tile: ☐

Gable: ☒ Hipped: ☐ Flat: ☐ Mansard: ☐ Other:

Asphalt Shngl: ☒ Metal: ☐ Wood Shngl: ☐ Other:

Good: ☐ Fair: ☒ Altr: ☐ Vy Altd: ☐ Add., Major: ☒ Minor: ☐

1700-1799: ☐ 1800-1859: ☐ 1860-1910: ☒ 1910-1945: ☐

Bibliography and further notes on Reverse

Surveyed by: Date:

| ■1 BUILDING 2■ | FRAME# | Pres. Funct.: | Same ? ☐ |
|---|---|---|---|
| Original Function | Residence: ☐ Outbuilding: ☐ Public: ☐ Commercial: ☐ Barn: ☐ Industrial: ☐ Structural: ☐ Religious: ☐ | | |
| Condition/use/size | Deteriorated: ☐ Abandoned: ☐ Lrg: ☐ Md: ☐ Sm: ☐ | | |
| Building TYPE | or: | Stories, 1: ☐ 1-½: ☐ 2: ☐ 2+: ☐ | |
| Structure | Frame: ☐ Masonry: ☐ Pole: ☐ Log: ☐ Other: | | |
| Siding material | Clpbd: ☐ Weathrbd: ☐ Vert: ☐ Wd. Shngl: ☐ Brick: ☐ Stone: ☐ Block: ☐ Metal: ☐ Asbestos: ☐ Vinyl: ☐ Tar Ppr: ☐ | | |
| Foundation | Brick: ☐ Stone: ☐ Block: ☐ Poured or Stucco: ☐ Tile: ☐ | | |
| Roof | Gable: ☐ Hipped: ☐ Flat: ☐ Mansard: ☐ Other: | | |
| Roof Material | Asphalt Shngl: ☐ Metal: ☐ Wood Shngl: ☐ Other: | | |
| Integrity | Good: ☐ Fair: ☐ Altr: ☐ Vy Altd: ☐ Add., Major: ☐ Minor: ☐ | | |
| Period | 1700-1799: ☐ 1800-1859: ☐ 1860-1910: ☐ 1910-1945: ☐ | | |
| BUILDING 3 | or: | Note: | |
| BUILDING 4 | or: | Note: | |

7-0465

## ILLINOIS RURAL SURVEY

County: McHenry | Site #: 3324 | Town:

¼: SW | Sec: 25 | TWP: 45N | Range: 8E

Street: 2801 Lincoln | Street View: ☑

Industrial/Commercial Complex w/3 or more Bldgs.: ☐

FARMSTEAD ☒

House: ☒ 2 Houses: ☐ 1 Major Barn: ☒ 2 Mjr Barns: ☐ 3 Mjr Barns: ☐ Corn Cribs, 1: ☐, 2: ☐, 3+: ☐

Garage: ☒ Mach. Shed: ☐ Grainery: ☐ Smokehouse: ☐ Summer Kitchen: ☐ Silo: ☐ Windmill: ☐

Grain Bins: ☐ Pump House: ☐ Hog Houses: ☐ Chicken Coop: ☐ Outhouse: ☐ Mobile Homes: ☐

Sheds, 1-3: ☒ 3+: ☐ Metal Bldgs: ☒ Comments: BARN - POOL 1945



FRAME# 17 | Pres. Funct.: Residence | Same ? ☐

Residence: ☒ Outbuilding: ☐ Public: ☐ Commercial: ☐ Barn: ☐ Industrial: ☐ Structural: ☐ Religious: ☐

Deteriorated: ☐ Abandoned: ☐ Lrg: ☐ Md: ☒ Sml: ☐

1 | 04 or: | Stories, 1: ☐ 1-½: ☐ 2: ☒ 2+: ☐

Frame: ☐ Masonry: ☐ Pole: ☐ Log: ☐ Other:

Clpbd: ☒ Weathrbd: ☐ Vert: ☐ Wd. Shngl: ☐ Brick: ☐
Stone: ☐ Block: ☐ Metal: ☐ Asbestos: ☐ Vinyl: ☐ Tar Ppr: ☐

Brick: ☐ Stone: ☐ Block: ☒ Poured or Stucco: ☐ Tile: ☐

Gable: ☐ Hipped: ☒ Flat: ☐ Mansard: ☐ Other:

Asphalt Shngl: ☒ Metal: ☐ Wood Shngl: ☐ Other:

Good: ☐ Fair: ☐ Altr: ☐ Vy Altd: ☐ Add., Major: ☐ Minor: ☒

1700-1799: ☐ 1800-1859: ☐ 1860-1910: ☐ 1910-1945: ☒

Bibliography and further notes on Reverse

Surveyed by: Date:

| ■1 BUILDING 2■ | FRAME# | Pres. Funct.: | Same ? ☐ |
|---|---|---|---|
| Original Function | Residence: ☐ Outbuilding: ☐ Public: ☐ Commercial: ☐ Barn: ☐ Industrial: ☐ Structural: ☐ Religious: ☐ | | |
| Condition/use/size | Deteriorated: ☐ Abandoned: ☐ Lrg: ☐ Md: ☐ Sm: ☐ | | |
| Building TYPE | or: | Stories, 1: ☐ 1-½: ☐ 2: ☐ 2+: ☐ | |
| Structure | Frame: ☐ Masonry: ☐ Pole: ☐ Log: ☐ Other: | | |
| Siding material | Clpbd: ☐ Weathrbd: ☐ Vert: ☐ Wd. Shngl: ☐ Brick: ☐ Stone: ☐ Block: ☐ Metal: ☐ Asbestos: ☐ Vinyl: ☐ Tar Ppr: ☐ | | |
| Foundation | Brick: ☐ Stone: ☐ Block: ☐ Poured or Stucco: ☐ Tile: ☐ | | |
| Roof | Gable: ☐ Hipped: ☐ Flat: ☐ Mansard: ☐ Other: | | |
| Roof Material | Asphalt Shngl: ☐ Metal: ☐ Wood Shngl: ☐ Other: | | |
| Integrity | Good: ☐ Fair: ☐ Altr: ☐ Vy Altd: ☐ Add., Major: ☐ Minor: ☐ | | |
| Period | 1700-1799: ☐ 1800-1859: ☐ 1860-1910: ☐ 1910-1945: ☐ | | |
| BUILDING 3 | or: | Note: | |
| BUILDING 4 | or: | Note: | |

IL 422-0465

## ILLINOIS RURAL SURVEY

County: McHenry | Site #: 3325 | Town:

¼: SW | Sec: 25 | TWP: 45N | Range: 8E

Street: Lincoln Rd | Street View: ☒

Industrial/Commercial Complex w/3 or more Bldgs.: ☐

FARMSTEAD ☐

House: ☒ 2 Houses: ☐ 1 Major Barn: ☐ 2 Mjr Barns: ☐ 3 Mjr Barns: ☐ Corn Cribs, 1: ☐, 2: ☐, 3+: ☐

Garage: ☒ Mach. Shed: ☐ Grainery: ☐ Smokehouse: ☐ Summer Kitchen: ☐ Silo: ☐ Windmill: ☐

Grain Bins: ☐ Pump House: ☐ Hog Houses: ☐ Chicken Coop: ☐ Outhouse: ☐ Mobile Homes: ☐

Sheds, 1-3: ☐ 3+: ☐ Metal Bldgs: ☒ Comments:



| | | | |
|---|---|---|---|
| FRAME# 8 | Pres. Funct.: Residence | Same ? ☒ | ■1 BUILDING 2■ FRAME# / Pres. Funct.: / Same ? ☐ |
| Residence: ☒ Outbuilding: ☐ Public: ☐ Commercial: ☐ Barn: ☐ Industrial: ☐ Structural: ☐ Religious: ☐ | | | Original Function: Residence: ☐ Outbuilding: ☐ Public: ☐ Commercial: ☐ Barn: ☐ Industrial: ☐ Structural: ☐ Religious: ☐ |
| Deteriorated: ☐ Abandoned: ☐ Lrg: ☒ Mid: ☐ Sml: ☐ | | | Condition/use/size: Deteriorated: ☐ Abandoned: ☐ Lrg: ☐ Mid: ☐ Sm: ☐ |
| 1 1 1 or: | Stories, 1: ☐ 1-½: ☒ 2: ☐ 2+: ☐ | | Building TYPE: or: / Stories, 1: ☐ 1-½: ☐ 2: ☐ 2+: ☐ |
| Frame: ☒ Masonry: ☐ Pole: ☐ Log: ☐ Other: | | | Structure: Frame: ☐ Masonry: ☐ Pole: ☐ Log: ☐ Other: |
| Clpbd: ☐ Weatherbd: ☐ Vert: ☐ Wd. Shngl: ☐ Brick: ☐ Stone: ☐ Block: ☐ Metal: ☐ Asbestos: ☒ Vinyl: ☐ Tar Ppr: ☐ | | | Siding material: Clpbd: ☐ Weatherbd: ☐ Vert: ☐ Wd. Shngl: ☐ Brick: ☐ Stone: ☐ Block: ☐ Metal: ☐ Asbestos: ☐ Vinyl: ☐ Tar Ppr: ☐ |
| Brick: ☐ Stone: ☐ Block: ☐ Poured or Stucco: ☒ Tile: ☐ | | | Foundation: Brick: ☐ Stone: ☐ Block: ☐ Poured or Stucco: ☐ Tile: ☐ |
| Gable: ☒ Hipped: ☐ Flat: ☐ Mansard: ☐ Other: | | | Roof: Gable: ☐ Hipped: ☐ Flat: ☐ Mansard: ☐ Other: |
| Asphalt Shngl: ☒ Metal: ☐ Wood Shngl: ☐ Other: | | | Roof Material: Asphalt Shngl: ☐ Metal: ☐ Wood Shngl: ☐ Other: |
| Good: ☐ Fair: ☒ Altr: ☐ Vy Altd: ☐ Add., Major: ☐ Minor: ☐ | | | Integrity: Good: ☐ Fair: ☐ Altr: ☐ Vy Altd: ☐ Add., Major: ☐ Minor: ☐ |
| 1700-1799: ☐ 1800-1859: ☐ 1860-1910: ☐ 1910-1945: ☒ | | | Period: 1700-1799: ☐ 1800-1859: ☐ 1860-1910: ☐ 1910-1945: ☐ |
| Bibliography and further notes on Reverse | | | BUILDING 3: or: / Note: |
| Surveyed by: / Date: | | | BUILDING 4: or: / Note: |

IL 422-0465

## ILLINOIS RURAL SURVEY

County: McHenry | Site #: 3326 | Town:

¼: NE | Sec: 25 | TWP: 45N | Range: 8E

Street: Lincoln Rd | Street View: ☒

Industrial/Commercial Complex w/3 or more Bldgs.: ☐

FARMSTEAD ☒

House: ☒ 2 Houses: ☐ 1 Major Barn: ☐ 2 Mjr Barns: ☐ 3 Mjr Barns: ☐ Corn Cribs, 1: ☐, 2: ☐, 3+: ☐

Garage: ☐ Mach. Shed: ☐ Grainery: ☐ Smokehouse: ☐ Summer Kitchen: ☐ Silo: ☐ Windmill: ☐

Grain Bins: ☐ Pump House: ☒ Hog Houses: ☐ Chicken Coop: ☐ Outhouse: ☐ Mobile Homes: ☐

Sheds, 1-3: ☐ 3+: ☐ Metal Bldgs: ☒ Comments:



| | | | |
|---|---|---|---|
| FRAME# 9 | Pres. Funct.: Res | Same ? ☐ | ■1 BUILDING 2■ FRAME# / Pres. Funct.: / Same ? ☐ |
| Residence: ☒ Outbuilding: ☐ Public: ☐ Commercial: ☐ Barn: ☐ Industrial: ☐ Structural: ☐ Religious: ☐ | | | Original Function: Residence: ☐ Outbuilding: ☐ Public: ☐ Commercial: ☐ Barn: ☐ Industrial: ☐ Structural: ☐ Religious: ☐ |
| Deteriorated: ☐ Abandoned: ☐ Lrg: ☐ Mid: ☒ Sml: ☐ | | | Condition/use/size: Deteriorated: ☐ Abandoned: ☐ Lrg: ☐ Mid: ☐ Sm: ☐ |
| 1 1 4 or: | Stories, 1: ☐ 1-½: ☐ 2: ☒ 2+: ☐ | | Building TYPE: or: / Stories, 1: ☐ 1-½: ☐ 2: ☐ 2+: ☐ |
| Frame: ☐ Masonry: ☐ Pole: ☐ Log: ☐ Other: | | | Structure: Frame: ☐ Masonry: ☐ Pole: ☐ Log: ☐ Other: |
| Clpbd: ☐ Weatherbd: ☐ Vert: ☐ Wd. Shngl: ☐ Brick: ☐ Stone: ☐ Block: ☐ Metal: ☒ Asbestos: ☐ Vinyl: ☐ Tar Ppr: ☐ | | | Siding material: Clpbd: ☐ Weatherbd: ☐ Vert: ☐ Wd. Shngl: ☐ Brick: ☐ Stone: ☐ Block: ☐ Metal: ☐ Asbestos: ☐ Vinyl: ☐ Tar Ppr: ☐ |
| Brick: ☐ Stone: ☐ Block: ☒ Poured or Stucco: ☐ Tile: ☐ | | | Foundation: Brick: ☐ Stone: ☐ Block: ☐ Poured or Stucco: ☐ Tile: ☐ |
| Gable: ☐ Hipped: ☒ Flat: ☐ Mansard: ☐ Other: | | | Roof: Gable: ☐ Hipped: ☐ Flat: ☐ Mansard: ☐ Other: |
| Asphalt Shngl: ☐ Metal: ☐ Wood Shngl: ☒ Other: | | | Roof Material: Asphalt Shngl: ☐ Metal: ☐ Wood Shngl: ☐ Other: |
| Good: ☐ Fair: ☒ Altr: ☐ Vy Altd: ☐ Add., Major: ☐ Minor: ☐ | | | Integrity: Good: ☐ Fair: ☐ Altr: ☐ Vy Altd: ☐ Add., Major: ☐ Minor: ☐ |
| 1700-1799: ☐ 1800-1859: ☐ 1860-1910: ☐ 1910-1945: ☒ | | | Period: 1700-1799: ☐ 1800-1859: ☐ 1860-1910: ☐ 1910-1945: ☐ |
| Bibliography and further notes on Reverse | | | BUILDING 3: or: / Note: |
| Surveyed by: / Date: | | | BUILDING 4: or: / Note: |

IL 422-0465

## ILLINOIS RURAL SURVEY

County: McHenry | Site #: 3327 | Town:

¼: NW | Sec: 31 | TWP: 45N | Range: 9E

Street: 2007 120 | Street View: X

Industrial/Commercial Complex w/3 or more Bldgs.: ☐

FARMSTEAD ☒

House: X 2 Houses: X 1 Major Barn: X 2 Mj Barns: ☐ 3 Mj Barns: ☐ Corn Cribs, 1: ☐, 2: ☐, 3+: ☐

Garage: ☐ Mach. Shed: ☐ Granary: ☐ Smokehouse: ☐ Summer Kitchen: ☐ Silo: X Windmill: X

Grain Bins: ☐ Pump House: ☐ Hog Houses: ☐ Chicken Coop: ☐ Outhouse: ☐ Mobile Homes: ☐

Sheds, 1-3: ☐ 3+: ☐ Metal Bldgs: ☐ Comments: barns torn down



PHOTO (Additional photos on back)

| | BUILDING 1 | BUILDING 2 |
|---|---|---|
| FRAME# | 20/21 | 20 |
| Pres. Funct.: | Res | Barn |
| Same ? | ☐ | ☐ |
| Residence: | X | ☐ |
| Outbuilding: | ☐ | ☐ |
| Public: | ☐ | ☐ |
| Commercial: | ☐ | ☐ |
| Barn: | ☐ | X |
| Industrial: | ☐ | ☐ |
| Structural: | ☐ | ☐ |
| Religious: | ☐ | ☐ |
| Deteriorated: | ☐ | ☐ |
| Abandoned: | ☐ | ☐ |
| Lrg | X | X |
| Md | ☐ | X |
| Sml | ☐ | ☐ |
| Building TYPE | 108 or: w 112 in back | 208 or: |
| Stories, 1: | ☐ | ☐ |
| 1-½: | ☐ | ☐ |
| 2: | X | ☐ |
| 2+: | ☐ | ☐ |
| Frame: | X | ☐ |
| Masonry: | ☐ | ☐ |
| Pole: | ☐ | ☐ |
| Log: | ☐ | ☐ |
| Clpbd: | X | ☐ |
| Weathrbd: | ☐ | X |
| Vert: | ☐ | ☐ |
| Wd. Shngl: | ☐ | ☐ |
| Brick: | ☐ | ☐ |
| Stone: | ☐ | ☐ |
| Block: | ☐ | ☐ |
| Metal: | ☐ | ☐ |
| Asbstos: | ☐ | ☐ |
| Vinyl: | ☐ | ☐ |
| Tar Ppr: | ☐ | ☐ |
| Brick: | X | ☐ |
| Stone: | X | ☐ |
| Block: | ☐ | ☐ |
| Poured or Stucco: | ☐ | ☐ |
| Tile: | ☐ | ☐ |
| Gable: | X | X |
| Hipped: | ☐ | ☐ |
| Flat: | ☐ | ☐ |
| Mansard: | ☐ | ☐ |
| Asphalt Shngl: | X | X |
| Metal: | ☐ | ☐ |
| Wood Shngl: | ☐ | ☐ |
| Good: | X | ☐ |
| Fair: | ☐ | X |
| Altr: | ☐ | ☐ |
| Vy Altd: | ☐ | ☐ |
| Add., Major: | ☐ | ☐ |
| Minor: | ☐ | ☐ |
| 1700-1799: | ☐ | ☐ |
| 1800-1859: | ☐ | ☐ |
| 1860-1910: | X | ☐ |
| 1910-1945: | ☐ | X |

| | BUILDING 3 | BUILDING 4 |
|---|---|---|
| FRAME# | | |
| Pres. Funct.: | | |
| Same ? | | |
| Original Function | | |
| Condition/use/size | | |
| Building TYPE | or: | or: |
| Stories, 1: | | |
| 1-½: | | |
| 2: | | |
| 2+: | | |
| Structure | | |
| Siding material | | |
| Foundation | | |
| Roof | | |
| Roof Material | | |
| Integrity | | |
| Period | | |
| Note: | | |

Bibliography and further notes on Reverse

Surveyed by: _____ Date: _____

IL 422-0465

## ILLINOIS RURAL SURVEY

County: McHenry | Site #: 3328 | Town:

¼: NW | Sec: 31 | TWP: 45N | Range: 9E

Street: 2007 Rt 120 | Street View: ☐

Industrial/Commercial Complex w/3 or more Bldgs.: ☐

FARMSTEAD ☐

House: X 2 Houses: ☐ 1 Major Barn: X 2 Mj Barns: ☐ 3 Mj Barns: ☐ Corn Cribs, 1: ☐, 2: ☐, 3+: ☐

Garage: ☐ Mach. Shed: ☐ Granary: ☐ Smokehouse: ☐ Summer Kitchen: ☐ Silo: ☐ Windmill: ☐

Grain Bins: ☐ Pump House: ☐ Hog Houses: ☐ Chicken Coop: ☐ Outhouse: ☐ Mobile Homes: ☐

Sheds, 1-3: ☐ 3+: ☐ Metal Bldgs: ☐ Comments:

| | BUILDING 1 | BUILDING 2 |
|---|---|---|
| FRAME# | 22 | 22 |
| Pres. Funct.: | Res | Barn |
| Same ? | ☐ | ☐ |
| Residence: | X | ☐ |
| Outbuilding: | ☐ | ☐ |
| Public: | ☐ | ☐ |
| Commercial: | ☐ | ☐ |
| Barn: | ☐ | X |
| Industrial: | ☐ | ☐ |
| Structural: | ☐ | ☐ |
| Religious: | ☐ | ☐ |
| Deteriorated: | ☐ | X |
| Abandoned: | ☐ | ☐ |
| Lrg | ☐ | ☐ |
| Md | X | ☐ |
| Sml | ☐ | X |
| Building TYPE | 106 or: | 201 or: |
| Stories, 1: | X | ☐ |
| 1-½: | ☐ | ☐ |
| 2: | ☐ | ☐ |
| 2+: | ☐ | ☐ |
| Frame: | ☐ | X |
| Masonry: | ☐ | ☐ |
| Pole: | ☐ | ☐ |
| Log: | ☐ | ☐ |
| Clpbd: | ☐ | ☐ |
| Weathrbd: | ☐ | ☐ |
| Vert: | ☐ | ☐ |
| Wd. Shngl: | ☐ | ☐ |
| Brick: | ☐ | ☐ |
| Stone: | ☐ | ☐ |
| Block: | ☐ | ☐ |
| Metal: | ☐ | ☐ |
| Asbstos: | ☐ | ☐ |
| Vinyl: | X | X |
| Tar Ppr: | ☐ | ☐ |
| Brick: | ☐ | ☐ |
| Stone: | ☐ | ☐ |
| Block: | X | ☐ |
| Poured or Stucco: | ☐ | ☐ |
| Tile: | ☐ | ☐ |
| Gable: | X | X |
| Hipped: | ☐ | ☐ |
| Flat: | ☐ | ☐ |
| Mansard: | ☐ | ☐ |
| Asphalt Shngl: | X | X |
| Metal: | ☐ | ☐ |
| Wood Shngl: | ☐ | ☐ |
| Good: | X | ☐ |
| Fair: | ☐ | X |
| Altr: | ☐ | ☐ |
| Vy Altd: | ☐ | ☐ |
| Add., Major: | ☐ | ☐ |
| Minor: | ☐ | ☐ |
| 1700-1799: | ☐ | ☐ |
| 1800-1859: | ☐ | ☐ |
| 1860-1910: | X | ☐ |
| 1910-1945: | ☐ | X |

| | BUILDING 3 | BUILDING 4 |
|---|---|---|
| FRAME# | | |
| Pres. Funct.: | | |
| Same ? | | |
| Original Function | | |
| Condition/use/size | | |
| Building TYPE | or: | or: |
| Stories, 1: | | |
| 1-½: | | |
| 2: | | |
| 2+: | | |
| Structure | | |
| Siding material | | |
| Foundation | | |
| Roof | | |
| Roof Material | | |
| Integrity | | |
| Period | | |
| Note: | | |

Bibliography and further notes on Reverse

d by: _____ Date: _____

0465



## ILLINOIS RURAL SURVEY

County: McHenry | Site #: 3329 | Town:

¼: NW | Sec: 31 | TWP: 45N | Range: 9E

Street: 2014? Rt 120 | Street View: ☐

Industrial/Commercial Complex w/3 or more Bldgs.: ☐

FARMSTEAD ☒

House: ☒ 2 Houses: ☐ 1 Major Barn: ☐ 2 Mjr Barns: ☒ 3 Mjr Barns: ☐ Corn Cribs: 1: ☒, 2: ☐, 3+: ☐

Garage: ☒ Mach. Shed: ☐ Grainery: ☐ Smokehouse: ☐ Summer Kitchen: ☐ Silo: ☒ Windmill: ☐

Grain Bins: ☐ Pump House: ☒ Hog Houses: ☐ Chicken Coop: ☐ Outhouse: ☐ Mobile Homes: ☐

Sheds, 1-3: ☒ 3+: ☐ Metal Bldgs: ☐ Comments:



| FRAME# 23 | Pres. Funct.: | Same ? ☐ | ■1 BUILDING 2■ | FRAME# 24 | Pres. Funct.: | Same ? ☐ |
|---|---|---|---|---|---|---|
| Residence: ☒ Outbuilding: ☐ Public: ☐ Commercial: ☐ Barn: ☐ Industrial: ☐ Structural: ☐ Religious: ☐ | | | Original Function | Residence: ☐ Outbuilding: ☐ Public: ☐ Commercial: ☐ Barn: ☒ Industrial: ☐ Structural: ☐ Religious: ☐ | | |
| Deteriorated: ☐ Abandoned: ☐ Lrg: ☒ Md: ☐ Sml: ☐ | | | Condition/Use/Size | Deteriorated: ☐ Abandoned: ☐ Lrg: ☒ Md: ☐ Sm: ☐ | | |
| 1 0 3 or: 101 | Stories, 1: ☐ 1-½: ☐ 2: ☒ 2+: ☐ | | Building TYPE | 6203 (Both Barns) | Stories, 1: ☐ 1-½: ☐ 2: ☐ 2+: ☐ | |
| Frame: ☐ Masonry: ☐ Pole: ☐ Log: ☐ Other: | | | Structure | Frame: ☒ Masonry: ☐ Pole: ☐ Log: ☐ Other: | | |
| Clpbd: ☒ Weathrbd: ☐ Vert: ☐ Wd. Shngl: ☐ Brick: ☐ Stone: ☐ Block: ☐ Metal: ☐ Asbestos: ☐ Vinyl: ☐ Tar Ppr: ☐ | | | Siding material | Clpbd: ☐ Weathrbd: ☒ Vert: ☐ Wd. Shngl: ☐ Brick: ☐ Stone: ☐ Block: ☐ Metal: ☐ Asbestos: ☐ Vinyl: ☐ Tar Ppr: ☐ | | |
| Brick: ☐ Stone: ☒ Block: ☐ Poured or Stucco: ☐ Tile: ☐ | | | Foundation | Brick: ☐ Stone: ☐ Block: ☐ Poured or Stucco: ☐ Tile: ☐ | | |
| Gable: ☒ Hipped: ☐ Flat: ☐ Mansard: ☐ Other: | | | Roof | Gable: ☒ Hipped: ☐ Flat: ☐ Mansard: ☐ Other: | | |
| Asphalt Shngl: ☒ Metal: ☐ Wood Shngl: ☐ Other: | | | Roof Material | Asphalt Shngl: ☐ Metal: ☐ Wood Shngl: ☒ Other: | | |
| Good: ☒ Fair: ☒ Altr: ☐ Vy Altd: ☐ Add., Major: ☒ Minor: ☐ | | | Integrity | Good: ☒ Fair: ☐ Altr: ☐ Vy Altd: ☐ Add., Major: ☐ Minor: ☐ | | |
| 1700-1799: ☐ 1800-1859: ☐ 1860-1910: ☒ 1910-1945: ☐ | | | Period | 1700-1799: ☐ 1800-1859: ☐ 1860-1910: ☐ 1910-1945: ☒ | | |
| Bibliography and further notes on Reverse | | | BUILDING 3 | or: | Note: | |
| Surveyed by: | Date: | | BUILDING 4 | or: | Note: | |

IL 422-0465

## ILLINOIS RURAL SURVEY

County: McHenry | Site #: 3330 | Town:

¼: SE | Sec: 31 | TWP: 45N | Range: 9E

Street: 1207 ~~Lawson~~ Rt 120 | Street View: ☒

Industrial/Commercial Complex w/3 or more Bldgs.: ☐

FARMSTEAD ☐

House: ☒ 2 Houses: ☐ 1 Major Barn: ☐ 2 Mjr Barns: ☐ 3 Mjr Barns: ☐ Corn Cribs, 1: ☐, 2: ☐, 3+: ☐

Garage: ☒ Mach. Shed: ☐ Grainery: ☐ Smokehouse: ☐ Summer Kitchen: ☐ Silo: ☐ Windmill: ☐

Grain Bins: ☐ Pump House: ☐ Hog Houses: ☐ Chicken Coop: ☐ Outhouse: ☐ Mobile Homes: ☐

Sheds, 1-3: ☐ 3+: ☐ Metal Bldgs: ☐ Comments:



| FRAME# 25 | Pres. Funct.: Res. | Same ? ☐ | ■1 BUILDING 2■ | FRAME# | Pres. Funct.: | Same ? ☐ |
|---|---|---|---|---|---|---|
| Residence: ☒ Outbuilding: ☐ Public: ☐ Commercial: ☐ Barn: ☐ Industrial: ☐ Structural: ☐ Religious: ☐ | | | Original Function | Residence: ☐ Outbuilding: ☐ Public: ☐ Commercial: ☐ Barn: ☐ Industrial: ☐ Structural: ☐ Religious: ☐ | | |
| Deteriorated: ☐ Abandoned: ☐ Lrg: ☒ Md: ☐ Sml: ☐ | | | Condition/Use/Size | Deteriorated: ☐ Abandoned: ☐ Lrg: ☐ Md: ☐ Sm: ☐ | | |
| or: | Stories, 1: ☐ 1-½: ☒ 2: ☐ 2+: ☐ | | Building TYPE | or: | Stories, 1: ☐ 1-½: ☐ 2: ☐ 2+: ☐ | |
| Frame: ☐ Masonry: ☐ Pole: ☐ Log: ☐ Other: | | | Structure | Frame: ☐ Masonry: ☐ Pole: ☐ Log: ☐ Other: | | |
| Clpbd: ☒ Weathrbd: ☐ Vert: ☐ Wd. Shngl: ☐ Brick: ☐ Stone: ☐ Block: ☐ Metal: ☐ Asbestos: ☐ Vinyl: ☐ Tar Ppr: ☐ | | | Siding material | Clpbd: ☐ Weathrbd: ☐ Vert: ☐ Wd. Shngl: ☐ Brick: ☐ Stone: ☐ Block: ☐ Metal: ☐ Asbestos: ☐ Vinyl: ☐ Tar Ppr: ☐ | | |
| Brick: ☐ Stone: ☐ Block: ☒ Poured or Stucco: ☐ Tile: ☐ | | | Foundation | Brick: ☐ Stone: ☐ Block: ☐ Poured or Stucco: ☐ Tile: ☐ | | |
| Gable: ☒ Hipped: ☐ Flat: ☐ Mansard: ☐ Other: | | | Roof | Gable: ☐ Hipped: ☐ Flat: ☐ Mansard: ☐ Other: | | |
| Asphalt Shngl: ☒ Metal: ☐ Wood Shngl: ☐ Other: | | | Roof Material | Asphalt Shngl: ☐ Metal: ☐ Wood Shngl: ☐ Other: | | |
| Good: ☒ Fair: ☐ Altr: ☐ Vy Altd: ☐ Add., Major: ☐ Minor: ☐ | | | Integrity | Good: ☐ Fair: ☐ Altr: ☐ Vy Altd: ☐ Add., Major: ☐ Minor: ☐ | | |
| 1700-1799: ☐ 1800-1859: ☐ 1860-1910: ☐ 1910-1945: ☒ | | | Period | 1700-1799: ☐ 1800-1859: ☐ 1860-1910: ☐ 1910-1945: ☐ | | |
| Bibliography and further notes on Reverse | | | BUILDING 3 | or: | Note: | |
| Surveyed by: | Date: | | BUILDING 4 | or: | Note: | |

IL 422-0465



## ILLINOIS RURAL SURVEY

County: McHenry | Site #: 3331 | Town:

¼: SE | Sec: 31 | TWP: 45N | Range: 9E

Street: Del 120 | Street View: X

Industrial/Commercial Complex w/3 or more Bldgs.: ☐

FARMSTEAD ☐

House: X 2 Houses: ☐ 1 Major Barn: ☐ 2 Mjr Barns: ☐ 3 Mjr Barns: ☐ Corn Cribs, 1: ☐, 2: ☐, 3+: ☐

Garage: X Mach. Shed: ☐ Grainery: ☐ Smokehouse: ☐ Summer Kitchen: ☐ Silo: ☐ Windmill: ☐

Grain Bins: ☐ Pump House: ☐ Hog Houses: ☐ Chicken Coop: ☐ Outhouse: X Mobile Homes: ☐

Sheds, 1-3: ☐ 3+: ☐ Metal Bldgs: ☐ Comments:

| | | | |
|---|---|---|---|
| FRAME# 26 | Pres. Funct.: ____ Same ? ☐ | ■1 BUILDING 2■ | FRAME# ____ Pres. Funct.: ____ Same ? ☐ |
| Residence: X Outbuilding: ☐ Public: ☐ Commercial: ☐ Barn: ☐ Industrial: ☐ Structural: ☐ Religious: ☐ | | Original Function | Residence: ☐ Outbuilding: ☐ Public: ☐ Commercial: ☐ Barn: ☐ Industrial: ☐ Structural: ☐ Religious: ☐ |
| Deteriorated: ☐ Abandoned: ☐ Lrg: ☐ Md: X Sml: ☐ | | Condition/use/size | Deteriorated: ☐ Abandoned: ☐ Lrg: ☐ Md: ☐ Sm: ☐ |
| 1 0 8 or: ____ Stories, 1: ☐ 1-½: X 2: ☐ 2+: ☐ | | Building TYPE | or: ____ Stories, 1: ☐ 1-½: ☐ 2: ☐ 2+: ☐ |
| Frame: ☐ Masonry: ☐ Pole: ☐ Log: ☐ Other: ____ | | Structure | Frame: ☐ Masonry: ☐ Pole: ☐ Log: ☐ Other: ____ |
| Clpbd: ☐ Weathrbd: ☐ Vert: ☐ Wd. Shngl: X Brick: ☐ Stone: ☐ Block: ☐ Metal: ☐ Asbestos: ☐ Vinyl: ☐ Tar Ppr: ☐ | | Siding material | Clpbd: ☐ Weathrbd: ☐ Vert: ☐ Wd. Shngl: ☐ Brick: ☐ Stone: ☐ Block: ☐ Metal: ☐ Asbestos: ☐ Vinyl: ☐ Tar Ppr: ☐ |
| Brick: ☐ Stone: ☐ Block: ☐ Poured or Stucco: ☐ Tile: ☐ ? | | Foundation | Brick: ☐ Stone: ☐ Block: ☐ Poured or Stucco: ☐ Tile: ☐ |
| Gable: X Hipped: ☐ Flat: ☐ Mansard: ☐ Other: ____ | | Roof | Gable: ☐ Hipped: ☐ Flat: ☐ Mansard: ☐ Other: ____ |
| Asphalt Shngl: X Metal: ☐ Wood Shngl: ☐ Other: ____ | | Roof Material | Asphalt Shngl: ☐ Metal: ☐ Wood Shngl: ☐ Other: ____ |
| Good: X Fair: ☐ Altr: ☐ Vy Altd: ☐ Add., Major: ☐ Minor: ☐ | | Integrity | Good: ☐ Fair: ☐ Altr: ☐ Vy Altd: ☐ Add., Major: ☐ Minor: ☐ |
| 1700-1799: ☐ 1800-1859: ☐ 1860-1910: ☐ 1910-1945: X | | Period | 1700-1799: ☐ 1800-1859: ☐ 1860-1910: ☐ 1910-1945: ☐ |
| Bibliography and further notes on Reverse | | BUILDING 3 | or: ____ Note: |
| Surveyed by ____ Date: ____ | | BUILDING 4 | or: ____ Note: |

IL 422-0465

## ILLINOIS RURAL SURVEY

County: McHenry | Site #: 3332 | Town:

¼: SE | Sec: 31 | TWP: 45N | Range: 9E

Street: Del Rt 120 | Street View: X

Industrial/Commercial Complex w/3 or more Bldgs.: ☐ LILY LAKE SCHOOL

FARMSTEAD ☐

House: ☐ 2 Houses: ☐ 1 Major Barn: ☐ 2 Mjr Barns: ☐ 3 Mjr Barns: ☐ Corn Cribs, 1: ☐, 2: ☐, 3+: ☐

Garage: ☐ Mach. Shed: ☐ Grainery: ☐ Smokehouse: ☐ Summer Kitchen: ☐ Silo: ☐ Windmill: ☐

Grain Bins: ☐ Pump House: ☐ Hog Houses: ☐ Chicken Coop: ☐ Outhouse: ☐ Mobile Homes: ☐

Sheds, 1-3: ☐ 3+: ☐ Metal Bldgs: ☐ Comments:



| | | | |
|---|---|---|---|
| FRAME# 20 | Pres. Funct.: Res Same ? ☐ | ■1 BUILDING 2■ | FRAME# ____ Pres. Funct.: ____ Same ? ☐ |
| Residence: X Outbuilding: ☐ Public: X Commercial: ☐ Barn: ☐ Industrial: ☐ Structural: ☐ Religious: ☐ | | Original Function | Residence: ☐ Outbuilding: ☐ Public: ☐ Commercial: ☐ Barn: ☐ Industrial: ☐ Structural: ☐ Religious: ☐ |
| Deteriorated: ☐ Abandoned: ☐ Lrg: ☐ Md: ☐ Sml: X | | Condition/use/size | Deteriorated: ☐ Abandoned: ☐ Lrg: ☐ Md: ☐ Sm: ☐ |
| or: ____ Stories, 1: ☐ 1-½: ☐ 2: ☐ 2+: ☐ | | Building TYPE | or: ____ Stories, 1: ☐ 1-½: ☐ 2: ☐ 2+: ☐ |
| Frame: ☐ Masonry: ☐ Pole: ☐ Log: ☐ Other: ____ | | Structure | Frame: ☐ Masonry: ☐ Pole: ☐ Log: ☐ Other: ____ |
| Clpbd: ☐ Weathrbd: ☐ Vert: ☐ Wd. Shngl: ☐ Brick: ☐ Stone: ☐ Block: ☐ Metal: ☐ Asbestos: X Vinyl: ☐ Tar Ppr: ☐ | | Siding material | Clpbd: ☐ Weathrbd: ☐ Vert: ☐ Wd. Shngl: ☐ Brick: ☐ Stone: ☐ Block: ☐ Metal: ☐ Asbestos: ☐ Vinyl: ☐ Tar Ppr: ☐ |
| Brick: ☐ Stone: ☐ Block: X Poured or Stucco: ☐ Tile: ☐ | | Foundation | Brick: ☐ Stone: ☐ Block: ☐ Poured or Stucco: ☐ Tile: ☐ |
| Gable: X Hipped: ☐ Flat: ☐ Mansard: ☐ Other: ____ | | Roof | Gable: ☐ Hipped: ☐ Flat: ☐ Mansard: ☐ Other: ____ |
| Asphalt Shngl: X Metal: ☐ Wood Shngl: ☐ Other: ____ | | Roof Material | Asphalt Shngl: ☐ Metal: ☐ Wood Shngl: ☐ Other: ____ |
| Good: ☐ Fair: X Altr: ☐ Vy Altd: ☐ Add., Major: ☐ Minor: X PORCH | | Integrity | Good: ☐ Fair: ☐ Altr: ☐ Vy Altd: ☐ Add., Major: ☐ Minor: ☐ |
| 1700-1799: ☐ 1800-1859: ☐ 1860-1910: X 1910-1945: ☐ | | Period | 1700-1799: ☐ 1800-1859: ☐ 1860-1910: ☐ 1910-1945: ☐ |
| Bibliography and further notes on Reverse | | BUILDING 3 | or: ____ Note: |
| Surveyed by: ____ Date: ____ | | BUILDING 4 | or: ____ Note: |

IL 422-0465

Lily Lake School per USGS 15' quad.

## ILLINOIS RURAL SURVEY

County: McHenry | Site #: 3333 | Town:

¼: NE | Sec: 31 | TWP: 45N | Range: 9E

Street: Rt 120 | Street View: ☒

Industrial/Commercial Complex w/3 or more Bldgs.: ☐

FARMSTEAD ☒

House: ☒ (new) 2 Houses: ☐ 1 Major Barn: ☒ 2 Mjr Barns: ☐ 3 Mjr Barns: ☐ Corn Cribs, 1: ☒, 2: ☐, 3+: ☒

Garage: ☒ Mach. Shed: ☒ Grainery: ☐ Smokehouse: ☐ Summer Kitchen: ☐ Silo: ☒ Windmill: ☐

Grain Bins: ☒ Pump House: ☒ Hog Houses: ☒ Chicken Coop: ☒ Outhouse: ☐ Mobile Homes: ☐

Sheds, 1-3: ☒ 3+: ☐ Metal Bldgs: ☒ Comments:



| | | | |
|---|---|---|---|
| FRAME# 28 | Pres. Funct.: Barn | Same ? ☐ | ■1 BUILDING 2■ FRAME# / Pres. Funct.: / Same ? ☐ |
| Residence: ☐ Outbuilding: ☐ Public: ☐ Commercial: ☐ Barn: ☒ Industrial: ☐ Structural: ☐ Religious: ☐ | | | Original Function: Residence: ☐ Outbuilding: ☐ Public: ☐ Commercial: ☐ Barn: ☐ Industrial: ☐ Structural: ☐ Religious: ☐ |
| Deteriorated: ☐ Abandoned: ☐ Lrg: ☒ Md: ☐ Sml: ☐ | | | Condition/use/size: Deteriorated: ☐ Abandoned: ☐ Lrg: ☐ Md: ☐ Sm: ☐ |
| 2 0 7 or: | Stories, 1: ☐ 1-½: ☐ 2: ☐ 2+: ☐ | | Building TYPE: or: / Stories, 1: ☐ 1-½: ☐ 2: ☐ 2+: ☐ |
| Frame: ☐ Masonry: ☐ Pole: ☐ Log: ☐ Other: | | | Structure: Frame: ☐ Masonry: ☐ Pole: ☐ Log: ☐ Other: |
| Clpbd: ☐ Weathrbd: ☐ Vert: ☒ Wd. Shngl: ☐ Brick: ☐ Stone: ☐ Block: ☐ Metal: ☐ Asbestos: ☐ Vinyl: ☐ Tar Ppr: ☐ | | | Siding material: Clpbd: ☐ Weathrbd: ☐ Vert: ☐ Wd. Shngl: ☐ Brick: ☐ Stone: ☐ Block: ☐ Metal: ☐ Asbestos: ☐ Vinyl: ☐ Tar Ppr: ☐ |
| Brick: ☐ Stone: ☐ Block: ☒ Poured or Stucco: ☐ Tile: ☐ | | | Foundation: Brick: ☐ Stone: ☐ Block: ☐ Poured or Stucco: ☐ Tile: ☐ |
| Gable: ☒ Hipped: ☐ Flat: ☐ Mansard: ☐ Other: | | | Roof: Gable: ☐ Hipped: ☐ Flat: ☐ Mansard: ☐ Other: |
| Asphalt Shngl: ☒ Metal: ☐ Wood Shngl: ☐ Other: | | | Roof Material: Asphalt Shngl: ☐ Metal: ☐ Wood Shngl: ☐ Other: |
| Good: ☒ Fair: ☐ Alt: ☐ Vy Alt'd: ☐ Add., Major: ☐ Minor: ☐ | | | Integrity: Good: ☐ Fair: ☐ Alt: ☐ Vy Alt'd: ☐ Add., Major: ☐ Minor: ☐ |
| 1700-1799: ☐ 1800-1859: ☐ 1860-1910: ☐ 1910-1945: ☒ | | | Period: 1700-1799: ☐ 1800-1859: ☐ 1860-1910: ☐ 1910-1945: ☐ |
| Bibliography and further notes on Reverse | | | BUILDING 3: or: / Note: |
| Surveyed by: / Date: | | | BUILDING 4: or: / Note: |

IL 422-0465

## ILLINOIS RURAL SURVEY

County: McHenry | Site #: 3334 | Town:

¼: NE | Sec: 26 | TWP: 45N | Range: 8E

Street: 1632 Riverside | Street View: ☒

Industrial/Commercial Complex w/3 or more Bldgs.: ☐

FARMSTEAD ☐

House: ☒ 2 Houses: ☐ 1 Major Barn: ☐ 2 Mjr Barns: ☐ 3 Mjr Barns: ☐ Corn Cribs, 1: ☐, 2: ☐, 3+: ☐

Garage: ☒ Mach. Shed: ☐ Grainery: ☐ Smokehouse: ☐ Summer Kitchen: ☐ Silo: ☐ Windmill: ☐

Grain Bins: ☐ Pump House: ☐ Hog Houses: ☐ Chicken Coop: ☐ Outhouse: ☐ Mobile Homes: ☐

Sheds, 1-3: ☐ 3+: ☐ Metal Bldgs: ☐ Comments:



| | | | |
|---|---|---|---|
| FRAME# 28 | Pres. Funct.: Res | Same ? ☐ | ■1 BUILDING 2■ FRAME# / Pres. Funct.: / Same ? ☐ |
| Residence: ☒ Outbuilding: ☐ Public: ☐ Commercial: ☐ Barn: ☐ Industrial: ☐ Structural: ☐ Religious: ☐ | | | Original Function: Residence: ☐ Outbuilding: ☐ Public: ☐ Commercial: ☐ Barn: ☐ Industrial: ☐ Structural: ☐ Religious: ☐ |
| Deteriorated: ☐ Abandoned: ☐ Lrg: ☒ Md: ☐ Sml: ☐ | | | Condition/use/size: Deteriorated: ☐ Abandoned: ☐ Lrg: ☐ Md: ☐ Sm: ☐ |
| or: | Stories, 1: ☐ 1-½: ☒ 2: ☐ 2+: ☐ | | Building TYPE: or: / Stories, 1: ☐ 1-½: ☐ 2: ☐ 2+: ☐ |
| Frame: ☒ Masonry: ☐ Pole: ☐ Log: ☐ Other: | | | Structure: Frame: ☐ Masonry: ☐ Pole: ☐ Log: ☐ Other: |
| Clpbd: ☒ Weathrbd: ☐ Vert: ☐ Wd. Shngl: ☐ Brick: ☐ Stone: ☐ Block: ☐ Metal: ☐ Asbestos: ☐ Vinyl: ☐ Tar Ppr: ☐ | | | Siding material: Clpbd: ☐ Weathrbd: ☐ Vert: ☐ Wd. Shngl: ☐ Brick: ☐ Stone: ☐ Block: ☐ Metal: ☐ Asbestos: ☐ Vinyl: ☐ Tar Ppr: ☐ |
| Brick: ☒ Stone: ☐ Block: ☒ Poured or Stucco: ☐ Tile: ☐ | | | Foundation: Brick: ☐ Stone: ☐ Block: ☐ Poured or Stucco: ☐ Tile: ☐ |
| Gable: ☐ Hipped: ☐ Flat: ☐ Mansard: ☐ Other: | | | Roof: Gable: ☐ Hipped: ☐ Flat: ☐ Mansard: ☐ Other: |
| Asphalt Shngl: ☒ Metal: ☐ Wood Shngl: ☐ Other: | | | Roof Material: Asphalt Shngl: ☐ Metal: ☐ Wood Shngl: ☐ Other: |
| Good: ☐ Fair: ☒ Alt: ☐ Vy Alt'd: ☐ Add., Major: ☐ Minor: ☐ | | | Integrity: Good: ☐ Fair: ☐ Alt: ☐ Vy Alt'd: ☐ Add., Major: ☐ Minor: ☐ |
| 1700-1799: ☐ 1800-1859: ☐ 1860-1910: ☐ 1910-1945: ☒ | | | Period: 1700-1799: ☐ 1800-1859: ☐ 1860-1910: ☐ 1910-1945: ☐ |
| Bibliography and further notes on Reverse | | | BUILDING 3: or: / Note: |
| Surveyed by: / Date: | | | BUILDING 4: or: / Note: |

IL 422-0465

## ILLINOIS RURAL SURVEY

County: McHenry | Site #: 3335 | Town:

¼: NE | Sec: 26 | TWP: 45N | Range: 8E

Street: 1637 Riverside Dr. | Street View: ☐

Industrial/Commercial Complex w/3 or more Bldgs.: ☐

FARMSTEAD ☐

House: X 2 Houses: ☐ 1 Major Barn: ☐ 2 Mj Barns: ☐ 3 Mj Barns: ☐ Corn Cribs, 1: ☐, 2: ☐, 3+: ☐

Garage: ☐ Mach. Shed: ☐ Grainery: ☐ Smokehouse: ☐ Summer Kitchen: ☐ Silo: ☐ Windmill: ☐

Grain Bins: ☐ Pump House: ☐ Hog Houses: ☐ Chicken Coop: ☐ Outhouse: ☐ Mobile Homes: ☐

Sheds, 1-3: ☐ 3+: ☐ Metal Bldgs: ☐ Comments:



FRAME# 30 | Pres. Funct.: Res. | Same ? ☐

Residence: X Outbuilding: ☐ Public: ☐ Commercial: ☐ Barn: ☐ Industrial: ☐ Structural: ☐ Religious: ☐

Deteriorated: ☐ Abandoned: ☐ Lrg: ☐ Md: X Sml: ☐

1 0 1 | or: | Stories, 1: ☐ 1-½: ☐ 2: X 2+: ☐

Frame: ☐ Masonry: ☐ Pole: ☐ Log: ☐ Other:

Clpbd: ☐ Weatherbd: ☐ Vert: ☐ Wd. Shngl: ☐ Brick: ☐
Stone: ☐ Block: ☐ Metal: X Asbestos: X Vinyl: ☐ Tar Ppr: ☐

Brick: ☐ Stone: ☐ Block: X Poured or Stucco: ☐ Tile: ☐

Gable: X Hipped: ☐ Flat: ☐ Mansard: ☐ Other:

Asphalt Shngl: X Metal: ☐ Wood Shngl: ☐ Other:

Good: ☐ Fair: X Altr: ☐ Vy Altd: ☐ Add., Major: ☐ Minor: ☐

1700-1799: ☐ 1800-1859: ☐ 1860-1910: ☐ 1910-1945: X

Bibliography and further notes on Reverse

Surveyed by: Date:

| BUILDING 2 | |
|---|---|
| FRAME# | Pres. Funct.: Same ? ☐ |
| Original Function | Residence: ☐ Outbuilding: ☐ Public: ☐ Commercial: ☐ Barn: ☐ Industrial: ☐ Structural: ☐ Religious: ☐ |
| Condition/use/size | Deteriorated: ☐ Abandoned: ☐ Lrg: ☐ Md: ☐ Sml: ☐ |
| Building TYPE | or: Stories, 1: ☐ 1-½: ☐ 2: ☐ 2+: ☐ |
| Structure | Frame: ☐ Masonry: ☐ Pole: ☐ Log: ☐ Other: |
| Siding material | Clpbd: ☐ Weatherbd: ☐ Vert: ☐ Wd. Shngl: ☐ Brick: ☐ Stone: ☐ Block: ☐ Metal: ☐ Asbestos: ☐ Vinyl: ☐ Tar Ppr: ☐ |
| Foundation | Brick: ☐ Stone: ☐ Block: ☐ Poured or Stucco: ☐ Tile: ☐ |
| Roof | Gable: ☐ Hipped: ☐ Flat: ☐ Mansard: ☐ Other: |
| Roof Material | Asphalt Shngl: ☐ Metal: ☐ Wood Shngl: ☐ Other: |
| Integrity | Good: ☐ Fair: ☐ Altr: ☐ Vy Altd: ☐ Add., Major: ☐ Minor: ☐ |
| Period | 1700-1799: ☐ 1800-1859: ☐ 1860-1910: ☐ 1910-1945: ☐ |
| BUILDING 3 | or: Note: |
| BUILDING 4 | or: Note: |

IL 422-0465

## ILLINOIS RURAL SURVEY

County: McHenry | Site #: 3336 | Town:

¼: NE | Sec: 26 | TWP: 45N | Range: 8E

Street: 1636 Riverside | Street View: ✓

Industrial/Commercial Complex w/3 or more Bldgs.: ☐

FARMSTEAD ☐

House: X 2 Houses: ☐ 1 Major Barn: ☐ 2 Mj Barns: ☐ 3 Mj Barns: ☐ Corn Cribs, 1: ☐, 2: ☐, 3+: ☐

Garage: ☐ Mach. Shed: ☐ Grainery: ☐ Smokehouse: ☐ Summer Kitchen: ☐ Silo: ☐ Windmill: ☐

Grain Bins: ☐ Pump House: ☐ Hog Houses: ☐ Chicken Coop: ☐ Outhouse: ☐ Mobile Homes: ☐

Sheds, 1-3: ☐ 3+: ☐ Metal Bldgs: ☐ Comments:



FRAME# 31 | Pres. Funct.: Res | Same ? ☐

Residence: X Outbuilding: ☐ Public: ☐ Commercial: ☐ Barn: ☐ Industrial: ☐ Structural: ☐ Religious: ☐

Deteriorated: ☐ Abandoned: ☐ Lrg: ☐ Md: X Sml: ☐

| | or: | Stories, 1: ☐ 1-½: ☐ 2: X 2+: ☐

Frame: X Masonry: ☐ Pole: ☐ Log: ☐ Other:

Clpbd: ☐ Weatherbd: ☐ Vert: ☐ Wd. Shngl: ☐ Brick: ☐ Stucco
Stone: ☐ Block: ☐ Metal: ☐ Asbestos: ☐ Vinyl: ☐ Tar Ppr: ☐

Brick: ☐ Stone: ☐ Block: X Poured or Stucco: ☐ Tile: ☐

Gable: X Hipped: ☐ Flat: ☐ Mansard: ☐ Other:

Asphalt Shngl: X Metal: ☐ Wood Shngl: ☐ Other:

Good: X Fair: ☐ Altr: X Vy Altd: ☐ Add., Major: ☐ Minor: ☐

1700-1799: ☐ 1800-1859: ☐ 1860-1910: ☐ 1910-1945: X

Bibliography and further notes on Reverse

Surveyed by: Date:

| BUILDING 2 | |
|---|---|
| FRAME# | Pres. Funct.: Same ? ☐ |
| Original Function | Residence: ☐ Outbuilding: ☐ Public: ☐ Commercial: ☐ Barn: ☐ Industrial: ☐ Structural: ☐ Religious: ☐ |
| Condition/use/size | Deteriorated: ☐ Abandoned: ☐ Lrg: ☐ Md: ☐ Sml: ☐ |
| Building TYPE | or: Stories, 1: ☐ 1-½: ☐ 2: ☐ 2+: ☐ |
| Structure | Frame: ☐ Masonry: ☐ Pole: ☐ Log: ☐ Other: |
| Siding material | Clpbd: ☐ Weatherbd: ☐ Vert: ☐ Wd. Shngl: ☐ Brick: ☐ Stone: ☐ Block: ☐ Metal: ☐ Asbestos: ☐ Vinyl: ☐ Tar Ppr: ☐ |
| Foundation | Brick: ☐ Stone: ☐ Block: ☐ Poured or Stucco: ☐ Tile: ☐ |
| Roof | Gable: ☐ Hipped: ☐ Flat: ☐ Mansard: ☐ Other: |
| Roof Material | Asphalt Shngl: ☐ Metal: ☐ Wood Shngl: ☐ Other: |
| Integrity | Good: ☐ Fair: ☐ Altr: ☐ Vy Altd: ☐ Add., Major: ☐ Minor: ☐ |
| Period | 1700-1799: ☐ 1800-1859: ☐ 1860-1910: ☐ 1910-1945: ☐ |
| BUILDING 3 | or: Note: |
| BUILDING 4 | or: Note: |

22-0465

## ILLINOIS RURAL SURVEY

County: Alexander | Site #: 3337 | Town:

Qtr: NE | Sec: 26 | TWP: 45N | Range: 8E

Street: 1638 Riverside | Street View: X

Industrial/Commercial Complex w/3 or more Bldgs.: ☐

FARMSTEAD ☐

House: X 2 Houses: ☐ 1 Major Barn: ☐ 2 Mjr Barns: ☐ 3 Mjr Barns: ☐ Corn Cribs, 1: ☐, 2: ☐, 3+: ☐

Garage: ☐ Mach. Shed: ☐ Grainery: ☐ Smokehouse: ☐ Summer Kitchen: ☐ Silo: ☐ Windmill: ☐

Grain Bins: ☐ Pump House: ☐ Hog Houses: ☐ Chicken Coop: ☐ Outhouse: ☐ Mobile Homes: ☐

Sheds, 1-3: ☐ 3+: ☐ Metal Bldgs: ☐ Comments:




| | | | |
|---|---|---|---|
| FRAME# 32 | Pres. Funct.: Residence | Same ? X | ■1 BUILDING 2■ |
| Residence: X Outbuilding: ☐ Public: ☐ Commercial: ☐ Barn: ☐ Industrial: ☐ Structural: ☐ Religious: ☐ | | | Original Function |
| Deteriorated: ☐ Abandoned: ☐ Lrg ☐ Md ☐ Sml ☐ | | | Condition/use/size |
| or: | Stories, 1: ☐ 1-½: ☐ 2: X 2+: ☐ | | Building TYPE |
| Frame: X Masonry: ☐ Pole: ☐ Log: ☐ Other: | | | Structure |
| Clpbd: ☐ Weathrbd: ☐ Vert: ☐ Wd. Shngl: ☐ Brick: ☐ Stone: ☐ Block: ☐ Metal: X Asbestos: ☐ Vinyl: ☐ Tar Ppr: ☐ | | | Siding material |
| Brick: ☐ Stone: ☐ Block: X Poured or Stucco: ☐ Tile: ☐ | | | Foundation |
| Gable: X Hipped: ☐ Flat: ☐ Mansard: ☐ Other: | | | Roof |
| Asphalt Shngl: X Metal: ☐ Wood Shngl: ☐ Other: | | | Roof Material |
| Good: ☐ Fair: X Altr: ☐ Vy Altd: ☐ Add., Major: ☐ Minor: ☐ | | | Integrity |
| 1700-1799: ☐ 1800-1859: ☐ 1860-1910: X 1910-1945: ☐ | | | Period |
| Bibliography and further notes on Reverse | | | BUILDING 3 |
| Surveyed by: Date: | | | BUILDING 4 |

FRAME# | Pres. Funct.: | Same ? ☐

Original Function: Residence ☐ Outbuilding ☐ Public: ☐ Commercial ☐ Barn: ☐ Industrial ☐ Structural ☐ Religious ☐

Condition/use/size: Deteriorated: ☐ Abandoned: ☐ Lrg ☐ Md ☐ Sm ☐

Building TYPE: or: | Stories, 1: ☐ 1-½: ☐ 2: ☐ 2+: ☐

Structure: Frame: ☐ Masonry: ☐ Pole: ☐ Log: ☐ Other:

Siding material: Clpbd: ☐ Weathrbd: ☐ Vert: ☐ Wd. Shngl: ☐ Brick: ☐ Stone: ☐ Block: ☐ Metal: ☐ Asbestos: ☐ Vinyl: ☐ Tar Ppr: ☐

Foundation: Brick: ☐ Stone: ☐ Block: ☐ Poured or Stucco: ☐ Tile: ☐

Roof: Gable: ☐ Hipped: ☐ Flat: ☐ Mansard: ☐ Other:

Roof Material: Asphalt Shngl: ☐ Metal: ☐ Wood Shngl: ☐ Other:

Integrity: Good: ☐ Fair: ☐ Altr: ☐ Vy Altd: ☐ Add., Major: ☐ Minor: ☐

Period: 1700-1799 ☐ 1800-1859: ☐ 1860-1910: ☐ 1910-1945: ☐

BUILDING 3: or: Note:

BUILDING 4: or: Note:

IL 422-0465

## ILLINOIS RURAL SURVEY

County: Alexander | Site #: 3338 | Town:

Qtr: NE | Sec: 26 | TWP: 45N | Range: 8E

Street: 1642 Riverside | Street View: X

Industrial/Commercial Complex w/3 or more Bldgs.: ☐

FARMSTEAD ☐

House: X 2 Houses: ☐ 1 Major Barn: ☐ 2 Mjr Barns: ☐ 3 Mjr Barns: ☐ Corn Cribs, 1: ☐, 2: ☐, 3+: ☐

Garage: X Mach. Shed: ☐ Grainery: ☐ Smokehouse: ☐ Summer Kitchen: ☐ Silo: ☐ Windmill: ☐

Grain Bins: ☐ Pump House: ☐ Hog Houses: ☐ Chicken Coop: ☐ Outhouse: ☐ Mobile Homes: ☐

Sheds, 1-3: ☐ 3+: ☐ Metal Bldgs: ☐ Comments:



| | | | |
|---|---|---|---|
| FRAME# 33 | Pres. Funct.: Res | Same ? ☐ | ■1 BUILDING 2■ |
| Residence: X Outbuilding: ☐ Public: ☐ Commercial: ☐ Barn: ☐ Industrial: ☐ Structural: ☐ Religious: ☐ | | | Original Function |
| Deteriorated: ☐ Abandoned: ☐ Lrg ☐ Md X Sml ☐ | | | Condition/use/size |
| 1 6 4 or: | Stories, 1: ☐ 1-½: ☐ 2: X 2+: ☐ | | Building TYPE |
| Frame: ☐ Masonry: ☐ Pole: ☐ Log: ☐ Other: | | | Structure |
| Clpbd: X Weathrbd: ☐ Vert: ☐ Wd. Shngl: ☐ Brick: ☐ Stone: ☐ Block: ☐ Metal: ☐ Asbestos: ☐ Vinyl: ☐ Tar Ppr: ☐ | | | Siding material |
| Brick: ☐ Stone: ☐ Block: ☐ Poured or Stucco: ☐ Tile: ☐ | | | Foundation |
| Gable: ☐ Hipped: X Flat: ☐ Mansard: ☐ Other: | | | Roof |
| Asphalt Shngl: X Metal: ☐ Wood Shngl: ☐ Other: | | | Roof Material |
| Good: X Fair: ☐ Altr: ☐ Vy Altd: ☐ Add., Major: ☐ Minor: ☐ | | | Integrity |
| 1700-1799: ☐ 1800-1859: ☐ 1860-1910: ☐ 1910-1945: X | | | Period |
| Bibliography and further notes on Reverse | | | BUILDING 3 |
| Surveyed by: Date: | | | BUILDING 4 |

FRAME# | Pres. Funct.: | Same ? ☐

Original Function: Residence ☐ Outbuilding ☐ Public: ☐ Commercial ☐ Barn: ☐ Industrial ☐ Structural ☐ Religious ☐

Condition/use/size: Deteriorated: ☐ Abandoned: ☐ Lrg ☐ Md ☐ Sm ☐

Building TYPE: or: | Stories, 1: ☐ 1-½: ☐ 2: ☐ 2+: ☐

Structure: Frame: ☐ Masonry: ☐ Pole: ☐ Log: ☐ Other:

Siding material: Clpbd: ☐ Weathrbd: ☐ Vert: ☐ Wd. Shngl: ☐ Brick: ☐ Stone: ☐ Block: ☐ Metal: ☐ Asbestos: ☐ Vinyl: ☐ Tar Ppr: ☐

Foundation: Brick: ☐ Stone: ☐ Block: ☐ Poured or Stucco: ☐ Tile: ☐

Roof: Gable: ☐ Hipped: ☐ Flat: ☐ Mansard: ☐ Other:

Roof Material: Asphalt Shngl: ☐ Metal: ☐ Wood Shngl: ☐ Other:

Integrity: Good: ☐ Fair: ☐ Altr: ☐ Vy Altd: ☐ Add., Major: ☐ Minor: ☐

Period: 1700-1799: ☐ 1800-1859: ☐ 1860-1910: ☐ 1910-1945: ☐

BUILDING 3: or: Note:

BUILDING 4: or: Note:

IL 422-0465

## ILLINOIS RURAL SURVEY

County: McHenry | Site #: 3339 | Town:
¼: NE | Sec: 26 | TWP: 45N | Range: 8E
Street: 1702 Riverside Dr | Street View: X
Industrial/Commercial Complex w/3 or more Bldgs.: ☐

FARMSTEAD ☐
House: X | 2 Houses: ☐ | 1 Major Barn: ☐ | 2 Mjr Barns: ☐ | 3 Mjr Barns: ☐ | Corn Cribs, 1: ☐, 2: ☐, 3+: ☐
Garage: X | Mach. Shed: ☐ | Grainery: ☐ | Smokehouse: ☐ | Summer Kitchen: ☐ | Silo: ☐ | Windmill: ☐
Grain Bins: ☐ | Pump House: ☐ | Hog Houses: ☐ | Chicken Coop: ☐ | Outhouse: ☐ | Mobile Homes: ☐
Sheds, 1-3: ☐ 3+: ☐ | Metal Bldgs: ☐ | Comments:

| | | | |
|---|---|---|---|
| FRAME# 34 | Pres. Funct.: Res. Same ? ☐ | #1 BUILDING 2# | FRAME# / Pres. Funct.: / Same ? ☐ |
| Residence: X Outbuilding: ☐ Public: ☐ Commercial: ☐ Barn: ☐ Industrial: ☐ Structural: ☐ Religious: ☐ | | Original Function | Residence: ☐ Outbuilding: ☐ Public: ☐ Commercial: ☐ Barn: ☐ Industrial: ☐ Structural: ☐ Religious: ☐ |
| Deteriorated: ☐ Abandoned: ☐ Lrg: ☐ Md: X Sml: ☐ | | Condition/use/size | Deteriorated: ☐ Abandoned: ☐ Lrg: ☐ Md: ☐ Sm: ☐ |
| 1 1 1 6 or: Stories, 1: ☐ 1-½: X 2: ☐ 2+: ☐ | | Building TYPE | or: Stories, 1: ☐ 1-½: ☐ 2: ☐ 2+: ☐ |
| Frame: ☐ Masonry: ☐ Pole: ☐ Log: ☐ Other: | | Structure | Frame: ☐ Masonry: ☐ Pole: ☐ Log: ☐ Other: |
| Clpbd: ☐ Weathrbd: ☐ Vert: ☐ Wd. Shngl: ☐ Brick: ☐ Stone: ☐ Block: ☐ Metal: X Asbstos: ☐ Vinyl: ☐ Tar Ppr: ☐ | | Siding material | Clpbd: ☐ Weathrbd: ☐ Vert: ☐ Wd. Shngl: ☐ Brick: ☐ Stone: ☐ Block: ☐ Metal: ☐ Asbstos: ☐ Vinyl: ☐ Tar Ppr: ☐ |
| Brick: ☐ Stone: X Block: ☐ Poured or Stucco: ☐ Tile: ☐ Cobblestone rows | | Foundation | Brick: ☐ Stone: ☐ Block: ☐ Poured or Stucco: ☐ Tile: ☐ |
| Gable: X Hipped: ☐ Flat: ☐ Mansard: ☐ Other: | | Roof | Gable: ☐ Hipped: ☐ Flat: ☐ Mansard: ☐ Other: |
| Asphalt Shngl: X Metal: ☐ Wood Shngl: ☐ Other: | | Roof Material | Asphalt Shngl: ☐ Metal: ☐ Wood Shngl: ☐ Other: |
| Good: ☐ Fair: X Altr: ☐ Vy Altd: ☐ Add., Major: X Minor: ☐ | | Integrity | Good: ☐ Fair: ☐ Altr: ☐ Vy Altd: ☐ Add., Major: ☐ Minor: ☐ |
| 1700-1799: ☐ 1800-1859: X 1860-1910: X 1910-1945: ☐ | | Period | 1700-1799: ☐ 1800-1859: ☐ 1860-1910: ☐ 1910-1945: ☐ |
| Bibliography and further notes on Reverse | | BUILDING 3 | or: Note: |
| Surveyed by: Date: | | BUILDING 4 | or: Note: |

IL 422-0465

## ILLINOIS RURAL SURVEY

County: McHenry | Site #: 3340 | Town:
¼: NE | Sec: 26 | TWP: 45N | Range: 8E.
Street: 1706 Riverside | Street View: X
Industrial/Commercial Complex w/3 or more Bldgs.: ☐ garage

FARMSTEAD ☐
House: X | 2 Houses: X | 1 Major Barn: X | 2 Mjr Barns: ☐ | 3 Mjr Barns: ☐ | Corn Cribs, 1: ☐, 2: ☐, 3+: ☐
Garage: X | Mach. Shed: ☐ | Grainery: ☐ | Smokehouse: ☐ | Summer Kitchen: ☐ | Silo: ☐ | Windmill: ☐
Grain Bins: ☐ | Pump House: ☐ | Hog Houses: ☐ | Chicken Coop: ☐ | Outhouse: ☐ | Mobile Homes: ☐
Sheds, 1-3: ☐ 3+: ☐ | Metal Bldgs: ☐ | Comments:



| | | | |
|---|---|---|---|
| FRAME# 35 | Pres. Funct.: Res/Cottage Same ? ☐ | #1 BUILDING 2# | FRAME# 36 / Pres. Funct.: Res/Cottage / Same ? ☐ |
| Residence: X Outbuilding: ☐ Public: ☐ Commercial: ☐ Barn: ☐ Industrial: ☐ Structural: ☐ Religious: ☐ | | Original Function | Residence: X Outbuilding: ☐ Public: ☐ Commercial: ☐ Barn: ☐ Industrial: ☐ Structural: ☐ Religious: ☐ |
| Deteriorated: ☐ Abandoned: ☐ Lrg: ☐ Md: X Sml: ☐ | | Condition/use/size | Deteriorated: X Abandoned: ☐ Lrg: ☐ Md: X Sm: ☐ |
| 1 1 1 1 1 or: Stories, 1: X 1-½: ☐ 2: ☐ 2+: ☐ | | Building TYPE | 1 1 1 1 or: Stories, 1: X 1-½: ☐ 2: ☐ 2+: ☐ |
| Frame: ☐ Masonry: ☐ Pole: ☐ Log: ☐ Other: | | Structure | Frame: ☐ Masonry: ☐ Pole: ☐ Log: ☐ Other: |
| Clpbd: X Weathrbd: ☐ Vert: ☐ Wd. Shngl: ☐ Brick: ☐ Stone: ☐ Block: ☐ Metal: ☐ Asbstos: ☐ Vinyl: ☐ Tar Ppr: ☐ | | Siding material | Clpbd: ☐ Weathrbd: ☐ Vert: ☐ Wd. Shngl: ☐ Brick: ☐ Stone: ☐ Block: ☐ Metal: ☐ Asbstos: ☐ Vinyl: ☐ Tar Ppr: ☐ Plywood |
| Brick: ☐ Stone: ☐ Block: X Poured or Stucco: ☐ Tile: ☐ | | Foundation | Brick: ☐ Stone: ☐ Block: X Poured or Stucco: ☐ Tile: ☐ |
| Gable: X Hipped: ☐ Flat: ☐ Mansard: ☐ Other: | | Roof | Gable: X Hipped: ☐ Flat: ☐ Mansard: ☐ Other: |
| Asphalt Shngl: X Metal: ☐ Wood Shngl: ☐ Other: | | Roof Material | Asphalt Shngl: X Metal: ☐ Wood Shngl: ☐ Other: |
| Good: ☐ Fair: X Altr: ☐ Vy Altd: ☐ Add., Major: X Minor: ☐ | | Integrity | Good: ☐ Fair: X Altr: ☐ Vy Altd: ☐ Add., Major: ☐ Minor: ☐ |
| 1700-1799: ☐ 1800-1859: ☐ 1860-1910: ☐ 1910-1945: X | | Period | 1700-1799: ☐ 1800-1859: ☐ 1860-1910: ☐ 1910-1945: X |
| Bibliography and further notes on Reverse | | BUILDING 3 | or: Note: |
| Surveyed by: Date: | | BUILDING 4 | or: Note: |

IL 422-0465

## ILLINOIS RURAL SURVEY

County: McHenry | Site #: 3341 | Town:

¼: NE | Sec: 26 | TWP: 45N | Range: 8E

Street: 1712 Riverside | Street View: ☐

Industrial/Commercial Complex w/3 or more Bldgs.: ☐

FARMSTEAD ☐

House: ☒ 2 Houses: ☐ 1 Major Barn: ☐ 2 Mjr Barns: ☐ 3 Mjr Barns: ☐ Corn Cribs, 1: ☐, 2: ☐, 3+: ☐

Garage: ☐ Mach. Shed: ☐ Grainery: ☐ Smokehouse: ☐ Summer Kitchen: ☐ Silo: ☐ Windmill: ☐

Grain Bins: ☐ Pump House: ☐ Hog Houses: ☐ Chicken Coop: ☐ Outhouse: ☐ Mobile Homes: ☐

Sheds, 1-3: ☐ 3+: ☐ Metal Bldgs: ☐ Comments:



| FRAME# 1 | Pres. Funct.: Red Cottage | Same ? ☐ | ■1 BUILDING 2■ | FRAME# | Pres. Funct.: | Same ? ☐ |
|---|---|---|---|---|---|---|
| Residence: ☒ Outbuilding: ☐ Public: ☐ Commercial: ☐ Barn: ☐ Industrial: ☐ Structural: ☐ Religious: ☐ | | | Original Function | Residence: ☐ Outbuilding: ☐ Public: ☐ Commercial: ☐ Barn: ☐ Industrial: ☐ Structural: ☐ Religious: ☐ | | |
| Deteriorated: ☒ Abandoned: ☐ Lrg ☐ Md ☒ Sml ☐ | | | Condition/use/size | Deteriorated: ☐ Abandoned: ☐ Lrg ☐ Md ☐ Sm ☐ | | |
| or: | Stories, 1: ☒ 1-½: ☐ 2: ☐ 2+: ☐ | | Building TYPE | or: | Stories, 1: ☐ 1-½: ☐ 2: ☐ 2+: ☐ | |
| Frame: ☐ Masonry: ☐ Pole: ☐ Log: ☐ Other: | | | Structure | Frame: ☐ Masonry: ☐ Pole: ☐ Log: ☐ Other: | | |
| Clpbd: ☐ Weathrbd: ☐ Vert: ☐ Wd. Shngl: ☐ Brick: ☐ Stone: ☐ Block: ☐ Metal: ☐ Asbestos: ☒ Vinyl: ☐ Tar Ppr: ☐ | | | Siding material | Clpbd: ☐ Weathrbd: ☐ Vert: ☐ Wd. Shngl: ☐ Brick: ☐ Stone: ☐ Block: ☐ Metal: ☐ Asbstos: ☐ Vinyl: ☐ Tar Ppr: ☐ | | |
| Brick: ☐ Stone: ☐ Block: ☐ Poured or Stucco: ☒ Tile: ☐ | | | Foundation | Brick: ☐ Stone: ☐ Block: ☐ Poured or Stucco: ☐ Tile: ☐ | | |
| Gable: ☒ Hipped: ☐ Flat: ☐ Mansard: ☐ Other: | | | Roof | Gable: ☐ Hipped: ☐ Flat: ☐ Mansard: ☐ Other: | | |
| Asphalt Shngl: ☒ Metal: ☐ Wood Shngl: ☐ Other: | | | Roof Material | Asphalt Shngl: ☐ Metal: ☐ Wood Shngl: ☐ Other: | | |
| Good: ☐ Fair: ☒ Altr: ☐ Vy Alld: ☐ Add., Major: ☐ Minor: ☐ | | | Integrity | Good: ☐ Fair: ☐ Altr: ☐ Vy Alld: ☐ Add., Major: ☐ Minor: ☐ | | |
| 1700-1799: ☐ 1800-1859: ☐ 1860-1910: ☐ 1910-1945: ☒ | | | Period | 1700-1799: ☐ 1800-1859: ☐ 1860-1910: ☐ 1910-1945: ☐ | | |
| Bibliography and further notes on Reverse | | | BUILDING 3 | or: | Note: | |
| Surveyed by: | Date: | | BUILDING 4 | or: | Note: | |

IL 422-0465

## ILLINOIS RURAL SURVEY

County: McHenry | Site #: 3342 | Town:

¼: NE | Sec: 26 | TWP: 45N | Range: 8E

Street: 1714 Riverside | Street View: ☒

Industrial/Commercial Complex w/3 or more Bldgs.: ☐

FARMSTEAD ☐

House: ☒ 2 Houses: ☐ 1 Major Barn: ☐ 2 Mjr Barns: ☐ 3 Mjr Barns: ☐ Corn Cribs, 1: ☐, 2: ☐, 3+: ☐

Garage: ☒ Mach. Shed: ☐ Grainery: ☐ Smokehouse: ☐ Summer Kitchen: ☐ Silo: ☐ Windmill: ☐

Grain Bins: ☐ Pump House: ☐ Hog Houses: ☐ Chicken Coop: ☐ Outhouse: ☐ Mobile Homes: ☐

Sheds, 1-3: ☐ 3+: ☐ Metal Bldgs: ☐ Comments:



| FRAME# 2 | Pres. Funct.: Cottage/Res | Same ? ☐ | ■1 BUILDING 2■ | FRAME# | Pres. Funct.: | Same ? ☐ |
|---|---|---|---|---|---|---|
| Residence: ☐ Outbuilding: ☐ Public: ☐ Commercial: ☐ Barn: ☐ Industrial: ☐ Structural: ☐ Religious: ☐ | | | Original Function | Residence: ☐ Outbuilding: ☐ Public: ☐ Commercial: ☐ Barn: ☐ Industrial: ☐ Structural: ☐ Religious: ☐ | | |
| Deteriorated: ☐ Abandoned: ☐ Lrg ☐ Md ☐ Sml ☐ | | | Condition/use/size | Deteriorated: ☐ Abandoned: ☐ Lrg ☐ Md ☐ Sm ☐ | | |
| or: | Stories, 1: ☒ 1-½: ☐ 2: ☐ 2+: ☐ | | Building TYPE | or: | Stories, 1: ☐ 1-½: ☐ 2: ☐ 2+: ☐ | |
| Frame: ☒ Masonry: ☐ Pole: ☐ Log: ☐ Other: | | | Structure | Frame: ☐ Masonry: ☐ Pole: ☐ Log: ☐ Other: | | |
| Clpbd: ☐ Weathrbd: ☐ Vert: ☐ Wd. Shngl: ☐ Brick: ☐ Stone: ☐ Block: ☐ Metal: ☒ Asbestos: ☐ Vinyl: ☐ Tar Ppr: ☐ | | | Siding material | Clpbd: ☐ Weathrbd: ☐ Vert: ☐ Wd. Shngl: ☐ Brick: ☐ Stone: ☐ Block: ☐ Metal: ☐ Asbstos: ☐ Vinyl: ☐ Tar Ppr: ☐ | | |
| Brick: ☐ Stone: ☐ Block: ☐ Poured or Stucco: ☐ Tile: ☐ | | | Foundation | Brick: ☐ Stone: ☐ Block: ☐ Poured or Stucco: ☐ Tile: ☐ | | |
| Gable: ☐ Hipped: ☐ Flat: ☐ Mansard: ☐ Other: | | | Roof | Gable: ☐ Hipped: ☐ Flat: ☐ Mansard: ☐ Other: | | |
| Asphalt Shngl: ☒ Metal: ☐ Wood Shngl: ☐ Other: | | | Roof Material | Asphalt Shngl: ☐ Metal: ☐ Wood Shngl: ☐ Other: | | |
| Good: ☐ Fair: ☒ Altr: ☐ Vy Alld: ☐ Add., Major: ☒ Minor: ☐ | | | Integrity | Good: ☐ Fair: ☐ Altr: ☐ Vy Alld: ☐ Add., Major: ☐ Minor: ☐ | | |
| 1700-1799: ☐ 1800-1859: ☐ 1860-1910: ☐ 1910-1945: ☒ | | | Period | 1700-1799: ☐ 1800-1859: ☐ 1860-1910: ☐ 1910-1945: ☐ | | |
| Bibliography and further notes on Reverse | | | BUILDING 3 | or: | Note: | |
| Surveyed by: | Date: | | BUILDING 4 | or: | Note: | |

IL 422-0465

## ILLINOIS RURAL SURVEY

County: McHenry | Site #: 3343 | Town:
¼: NE | Sec: 26 | TWP: 45N | Range: 8E
Street: 1720 Riverside | Street View: ☐
Industrial/Commercial Complex w/3 or more Bldgs.: ☐

FARMSTEAD ☐
House: ☐ 2 Houses: ☐ 1 Major Barn: ☐ 2 Mjr Barns: ☐ 3 Mjr Barns: ☐ Corn Cribs, 1: ☐, 2: ☐, 3+: ☐
Garage: ☐ Mach. Shed: ☐ Grainery: ☐ Smokehouse: ☐ Summer Kitchen: ☐ Silo: ☐ Windmill: ☐
Grain Bins: ☐ Pump House: ☐ Hog Houses: ☐ Chicken Coop: ☐ Outhouse: ☐ Mobile Homes: ☐
Sheds, 1-3: ☐ 3+: ☐ Metal Bldgs: ☐ Comments:



| FRAME# 3 | Pres. Funct.: Res | Same ? ☒ | ■1 BUILDING 2■ | FRAME# | Pres. Funct.: | Same ? ☐ |
|---|---|---|---|---|---|---|
| Residence: ☒ Outbuilding: ☐ Public: ☐ Commercial: ☐ Barn: ☐ Industrial: ☐ Structural: ☐ Religious: ☐ | | | Original Function | Residence: ☐ Outbuilding: ☐ Public: ☐ Commercial: ☐ Barn: ☐ Industrial: ☐ Structural: ☐ Religious: ☐ | | |
| Deteriorated: ☐ Abandoned: ☐ Lrg: ☐ Md: ☒ Sml: ☐ | | | Condition/use/size | Deteriorated: ☐ Abandoned: ☐ Lrg: ☐ Md: ☐ Sm: ☐ | | |
| 1 1 1 0 or: | Stories, 1: ☒ 1-½: ☐ 2: ☐ 2+: ☐ | | Building TYPE | or: | Stories, 1: ☐ 1-½: ☐ 2: ☐ 2+: ☐ | |
| Frame: ☐ Masonry: ☐ Pole: ☐ Log: ☐ Other: | | | Structure | Frame: ☐ Masonry: ☐ Pole: ☐ Log: ☐ Other: | | |
| Clpbd: ☐ Weathrbd: ☐ Vert: ☐ Wd. Shngl: ☐ Brick: ☒ Stone: ☐ Block: ☐ Metal: ☐ Asbstos: ☐ Vinyl: ☐ Tar Ppr: ☐ | | | Siding material | Clpbd: ☐ Weathrbd: ☐ Vert: ☐ Wd. Shngl: ☐ Brick: ☐ Stone: ☐ Block: ☐ Metal: ☐ Asbstos: ☐ Vinyl: ☐ Tar Ppr: ☐ | | |
| Brick: ☐ Stone: ☐ Block: ☐ Poured or Stucco: ☐ Tile: ☐ | | | Foundation | Brick: ☐ Stone: ☐ Block: ☐ Poured or Stucco: ☐ Tile: ☐ | | |
| Gable: ☐ Hipped: ☒ Flat: ☐ Mansard: ☐ Other: | | | Roof | Gable: ☐ Hipped: ☐ Flat: ☐ Mansard: ☐ Other: | | |
| Asphalt Shngl: ☒ Metal: ☐ Wood Shngl: ☐ Other: | | | Roof Material | Asphalt Shngl: ☐ Metal: ☐ Wood Shngl: ☐ Other: | | |
| Good: ☐ Fair: ☐ Altr: ☒ Vy Altd: ☐ Add., Major: ☐ Minor: ☐ | | | Integrity | Good: ☐ Fair: ☐ Altr: ☐ Vy Altd: ☐ Add., Major: ☐ Minor: ☐ | | |
| 1700-1799: ☐ 1800-1859: ☐ 1860-1910: ☐ 1910-1945: ☒ | | | Period | 1700-1799: ☐ 1800-1859: ☐ 1860-1910: ☐ 1910-1945: ☐ | | |
| Bibliography and further notes on Reverse | | | BUILDING 3 | or: | Note: | |
| Surveyed by: | Date: | | BUILDING 4 | or: | Note: | |

IL 422-0445

## ILLINOIS RURAL SURVEY

County: McHenry | Site #: 3344 | Town:
¼: NW | Sec: 25 | TWP: 45N | Range: 8E
Street: 1802 Riverside | Street View: ☒
Industrial/Commercial Complex w/3 or more Bldgs.: ☐

FARMSTEAD ☐
House: ☒ 2 Houses: ☐ 1 Major Barn: ☐ 2 Mjr Barns: ☐ 3 Mjr Barns: ☐ Corn Cribs, 1: ☐, 2: ☐, 3+: ☐
Garage: ☒ Mach. Shed: ☐ Grainery: ☐ Smokehouse: ☐ Summer Kitchen: ☐ Silo: ☐ Windmill: ☐
Grain Bins: ☐ Pump House: ☐ Hog Houses: ☐ Chicken Coop: ☐ Outhouse: ☐ Mobile Homes: ☐
Sheds, 1-3: ☐ 3+: ☐ Metal Bldgs: ☐ Comments:



| FRAME# 4 | Pres. Funct.: Res | Same ? ☐ | ■1 BUILDING 2■ | FRAME# | Pres. Funct.: | Same ? ☐ |
|---|---|---|---|---|---|---|
| Residence: ☒ Outbuilding: ☐ Public: ☐ Commercial: ☐ Barn: ☐ Industrial: ☐ Structural: ☐ Religious: ☐ | | | Original Function | Residence: ☐ Outbuilding: ☐ Public: ☐ Commercial: ☐ Barn: ☐ Industrial: ☐ Structural: ☐ Religious: ☐ | | |
| Deteriorated: ☐ Abandoned: ☐ Lrg: ☐ Md: ☒ Sml: ☐ | | | Condition/use/size | Deteriorated: ☐ Abandoned: ☐ Lrg: ☐ Md: ☐ Sm: ☐ | | |
| 1 1 1 1 or: | Stories, 1: ☒ 1-½: ☐ 2: ☐ 2+: ☐ | | Building TYPE | or: | Stories, 1: ☐ 1-½: ☐ 2: ☐ 2+: ☐ | |
| Frame: ☒ Masonry: ☐ Pole: ☐ Log: ☐ Other: | | | Structure | Frame: ☐ Masonry: ☐ Pole: ☐ Log: ☐ Other: | | |
| Clpbd: ☐ Weathrbd: ☒ Vert: ☐ Wd. Shngl: ☐ Brick: ☐ Stone: ☐ Block: ☐ Metal: ☐ Asbstos: ☐ Vinyl: ☐ Tar Ppr: ☐ | | | Siding material | Clpbd: ☐ Weathrbd: ☐ Vert: ☐ Wd. Shngl: ☐ Brick: ☐ Stone: ☐ Block: ☐ Metal: ☐ Asbstos: ☐ Vinyl: ☐ Tar Ppr: ☐ | | |
| Brick: ☐ Stone: ☐ Block: ☐ Poured or Stucco: ☐ Tile: ☐ | | | Foundation | Brick: ☐ Stone: ☐ Block: ☐ Poured or Stucco: ☐ Tile: ☐ | | |
| Gable: ☒ Hipped: ☐ Flat: ☐ Mansard: ☐ Other: | | | Roof | Gable: ☐ Hipped: ☐ Flat: ☐ Mansard: ☐ Other: | | |
| Asphalt Shngl: ☒ Metal: ☐ Wood Shngl: ☐ Other: | | | Roof Material | Asphalt Shngl: ☐ Metal: ☐ Wood Shngl: ☐ Other: | | |
| Good: ☐ Fair: ☒ Altr: ☐ Vy Altd: ☐ Add., Major: ☐ Minor: ☒ | | | Integrity | Good: ☐ Fair: ☐ Altr: ☐ Vy Altd: ☐ Add., Major: ☐ Minor: ☐ | | |
| 1700-1799: ☐ 1800-1859: ☐ 1860-1910: ☐ 1910-1945: ☒ | | | Period | 1700-1799: ☐ 1800-1859: ☐ 1860-1910: ☐ 1910-1945: ☐ | | |
| Bibliography and further notes on Reverse | | | BUILDING 3 | or: | Note: | |
| Surveyed by: MWB | Date: 9/25/86 | | BUILDING 4 | or: | Note: | |

IL 422-0445

## ILLINOIS RURAL SURVEY

County: McHenry | Site #: 3345 | Town:

¼: NW | Sec: 25 | TWP: 45N | Range: 8E

Street: 1804 Riverside | Street View: ☐

Industrial/Commercial Complex w/3 or more Bldgs.: ☐

attached garage FARMSTEAD ☐

House: ☒ 2 Houses: ☐ 1 Major Barn: ☐ 2 Mjr Barns: ☐ 3 Mjr Barns: ☐ Corn Cribs, 1: ☐, 2: ☐, 3+: ☐

Garage: ☒ Mach. Shed: ☐ Grainery: ☐ Smokehouse: ☐ Summer Kitchen: ☐ Silo: ☐ Windmill: ☐

Grain Bins: ☐ Pump House: ☐ Hog Houses: ☐ Chicken Coop: ☐ Outhouse: ☐ Mobile Homes: ☐

Sheds, 1-3: ☐ 3+: ☐ Metal Bldgs: ☐ Comments:



| | BUILDING 1 | BUILDING 2 |
|---|---|---|
| FRAME# | 5 | 6 |
| Pres. Funct.: | Cottage | Cottage |
| Same ? | ☒ | ☐ |
| Residence | ☒ | ☒ |
| Outbuilding | ☐ | ☐ |
| Public | ☐ | ☐ |
| Commercial | ☐ | ☐ |
| Barn | ☐ | ☐ |
| Industrial | ☐ | ☐ |
| Structural | ☐ | ☐ |
| Religious | ☐ | ☐ |
| Deteriorated | ☒ | ☐ |
| Abandoned | ☒ | ☐ |
| Lrg | ☐ | ☐ |
| Mid | ☐ | ☐ |
| Sml | ☒ | ☒ |
| Building TYPE | 1 1 1 1 or: | 1 1 1 1 or: |
| Stories | 1: ☒ 1-½: ☐ 2: ☐ 2+: ☐ | 1: ☒ 1-½: ☐ 2: ☐ 2+: ☐ |
| Frame | ☐ | ☒ |
| Masonry | ☐ | ☐ |
| Pole | ☐ | ☐ |
| Log | ☐ | ☐ |
| Other | | |
| Clpbd | ☐ | ☒ |
| Weathrbd | ☒ | ☐ |
| Vert | ☐ | ☐ |
| Wd. Shngl | ☐ | ☐ |
| Brick | ☐ | ☐ |
| Stone | ☐ | ☐ |
| Block | ☐ | ☐ |
| Metal | ☐ | ☐ |
| Asbestos | ☐ | ☐ |
| Vinyl | ☐ | ☐ |
| Tar Ppr | ☐ | ☐ |
| Brick | ☐ | ☐ |
| Stone | ☐ | ☐ |
| Block | ☐ | ☐ |
| Poured or Stucco | ☐ | ☐ |
| Tile | ☐ | ☐ |
| Gable | ☒ | ☒ |
| Hipped | ☐ | ☐ |
| Flat | ☐ | ☐ |
| Mansard | ☐ | ☐ |
| Other | | |
| Asphalt Shngl | ☒ | ☒ |
| Metal | ☐ | ☐ |
| Wood Shngl | ☐ | ☐ |
| Other | | |
| Good | ☐ | ☐ |
| Fair | ☐ | ☒ |
| Alt'r | ☒ | ☐ |
| Vy Atld | ☐ | ☐ |
| Add., Major | ☐ | ☐ |
| Minor | ☐ | ☐ |
| 1700-1799 | ☐ | ☐ |
| 1800-1859 | ☐ | ☐ |
| 1860-1910 | ☐ | ☐ |
| 1910-1945 | ☒ | ☒ |

| | BUILDING 3 | BUILDING 4 |
|---|---|---|
| FRAME# | | |
| Pres. Funct.: | | |
| Same ? | | |
| Original Function | | |
| Condition/use/size | | |
| Building TYPE | or: | or: |
| Stories | | |
| Structure | | |
| Siding material | | |
| Foundation | | |
| Roof | | |
| Roof Material | | |
| Integrity | | |
| Period | | |
| Note: | | |

Bibliography and further notes on Reverse

Surveyed by: _____ Date: _____

IL 422-0465

## ILLINOIS RURAL SURVEY

County: McHenry | Site #: 3345 | Town:

¼: NW | Sec: 25 | TWP: 45N | Range: 8E

Street: 1804 Riverside | Street View: ☐

Industrial/Commercial Complex w/3 or more Bldgs.: ☐

FARMSTEAD ☐

House: ☐ 2 Houses: ☐ 1 Major Barn: ☐ 2 Mjr Barns: ☐ 3 Mjr Barns: ☐ Corn Cribs, 1: ☐, 2: ☐, 3+: ☐

Garage: ☐ Mach. Shed: ☐ Grainery: ☐ Smokehouse: ☐ Summer Kitchen: ☐ Silo: ☐ Windmill: ☐

Grain Bins: ☐ Pump House: ☐ Hog Houses: ☐ Chicken Coop: ☐ Outhouse: ☐ Mobile Homes: ☐

Sheds, 1-3: ☐ 3+: ☐ Metal Bldgs: ☐ Comments:

| | BUILDING 1 | BUILDING 2 |
|---|---|---|
| FRAME# | 7 | |
| Pres. Funct.: | Res/Cottage | |
| Same ? | ☐ | ☐ |
| Residence | ☒ | ☐ |
| Outbuilding | ☐ | ☐ |
| Public | ☐ | ☐ |
| Commercial | ☐ | ☐ |
| Barn | ☐ | ☐ |
| Industrial | ☐ | ☐ |
| Structural | ☐ | ☐ |
| Religious | ☐ | ☐ |
| Deteriorated | ☐ | ☐ |
| Abandoned | ☐ | ☐ |
| Lrg | ☐ | ☐ |
| Mid | ☒ | ☐ |
| Sml | ☐ | ☐ |
| Building TYPE | 1 1 1 1 or: | or: |
| Stories | 1: ☒ 1-½: ☐ 2: ☐ 2+: ☐ | 1: ☐ 1-½: ☐ 2: ☐ 2+: ☐ |
| Frame | ☒ | ☐ |
| Masonry | ☐ | ☐ |
| Pole | ☐ | ☐ |
| Log | ☐ | ☐ |
| Other | | |
| Clpbd | ☐ | ☐ |
| Weathrbd | ☐ | ☐ |
| Vert | ☐ | ☐ |
| Wd. Shngl | ☐ | ☐ |
| Brick | ☐ | ☐ |
| Stone | ☐ | ☐ |
| Block | ☐ | ☐ |
| Metal | ☒ | ☐ |
| Asbestos | ☐ | ☐ |
| Vinyl | ☐ | ☐ |
| Tar Ppr | ☐ | ☐ |
| Brick | ☐ | ☐ |
| Stone | ☐ | ☐ |
| Block | ☒ | ☐ |
| Poured or Stucco | ☐ | ☐ |
| Tile | ☐ | ☐ |
| Gable | ☒ | ☐ |
| Hipped | ☐ | ☐ |
| Flat | ☐ | ☐ |
| Mansard | ☐ | ☐ |
| Other | | |
| Asphalt Shngl | ☒ | ☐ |
| Metal | ☐ | ☐ |
| Wood Shngl | ☐ | ☐ |
| Other | | |
| Good | ☐ | ☐ |
| Fair | ☒ | ☐ |
| Alt'r | ☐ | ☐ |
| Vy Atld | ☐ | ☐ |
| Add., Major | ☒ | ☐ |
| Minor | ☐ | ☐ |
| 1700-1799 | ☐ | ☐ |
| 1800-1859 | ☐ | ☐ |
| 1860-1910 | ☐ | ☐ |
| 1910-1945 | ☒ | ☐ |

| | BUILDING 3 | BUILDING 4 |
|---|---|---|
| FRAME# | | |
| Pres. Funct.: | | |
| Same ? | | |
| Original Function | | |
| Condition/use/size | | |
| Building TYPE | or: | or: |
| Stories | | |
| Structure | | |
| Siding material | | |
| Foundation | | |
| Roof | | |
| Roof Material | | |
| Integrity | | |
| Period | | |
| Note: | | |

Bibliography and further notes on Reverse

Surveyed by: _____ Date: _____

IL 422-0465



## ILLINOIS RURAL SURVEY

County: McHenry | Site #: 3346 | Town:
¼: NW | Sec: 25 | TWP: 45N | Range: 8E
Street: 1812 Riverside | Street View: ☒
Industrial/Commercial Complex w/3 or more Bldgs.: ☐

FARMSTEAD ☐
House: ☒ 2 Houses: ☐ 1 Major Barn: ☐ 2 Mjr Barns: ☐ 3 Mjr Barns: ☐ Corn Cribs, 1: ☐, 2: ☐, 3+: ☐
Garage: ☐ Mach. Shed: ☐ Grainery: ☐ Smokehouse: ☐ Summer Kitchen: ☐ Silo: ☐ Windmill: ☐
Grain Bins: ☐ Pump House: ☐ Hog Houses: ☐ Chicken Coop: ☐ Outhouse: ☐ Mobile Homes: ☐
Shads, 1-3: ☐ 3+: ☐ Metal Bldgs: ☐ Comments:



FRAME# 8 | Pres. Funct.: Cottage / Res | Same ? ☒

Residence: ☒ Outbuilding: ☐ Public: ☐ Commercial: ☐ Barn: ☐ Industrial: ☐ Structural: ☐ Religious: ☐
Deteriorated: ☐ Abandoned: ☐ Lrg ☐ Md ☒ Sml ☐
1110 or: | Stories, 1: ☐ 1-½: ☒ 2: ☐ 2+: ☐
Frame: ☒ Masonry: ☐ Pole: ☐ Log: ☐ Other:
Clpbd: ☒ Weathrbd: ☐ Vert: ☐ Wd. Shngl: ☐ Brick: ☐
Stone: ☐ Block: ☐ Metal: ☐ Asbestos: ☐ Vinyl: ☐ Tar Ppr: ☐
Brick: ☐ Stone: ☐ Block: ☒ Poured or Stucco: ☐ Tile: ☐
Gable: ☐ Hipped: ☒ Flat: ☐ Mansard: ☐ Other:
Asphalt Shngl: ☒ Metal: ☐ Wood Shngl: ☐ Other:
Good: ☐ Fair: ☒ Altr: ☐ Vy Altd: ☐ Add., Major: ☐ Minor: ☐
1700-1799: ☐ 1800-1859: ☐ 1860-1910: ☐ 1910-1945: ☒

Bibliography and further notes on Reverse

Surveyed by: Date:

22-0465

| #1 BUILDING 2# | FRAME# | Pres. Funct.: | Same ? ☐ |
|---|---|---|---|
| Original Function | Residence: ☐ Outbuilding: ☐ Public: ☐ Commercial: ☐ Barn: ☐ Industrial: ☐ Structural: ☐ Religious: ☐ | | |
| Condition/use/size | Deteriorated: ☐ Abandoned: ☐ Lrg ☐ Md ☐ Sm ☐ | | |
| Building TYPE | or: | Stories, 1: ☐ 1-½: ☐ 2: ☐ 2+: ☐ | |
| Structure | Frame: ☐ Masonry: ☐ Pole: ☐ Log: ☐ Other: | | |
| Siding material | Clpbd: ☐ Weathrbd: ☐ Vert: ☐ Wd. Shngl: ☐ Brick: ☐ Stone: ☐ Block: ☐ Metal: ☐ Asbestos: ☐ Vinyl: ☐ Tar Ppr: ☐ | | |
| Foundation | Brick: ☐ Stone: ☐ Block: ☐ Poured or Stucco: ☐ Tile: ☐ | | |
| Roof | Gable: ☐ Hipped: ☐ Flat: ☐ Mansard: ☐ Other: | | |
| Roof Material | Asphalt Shngl: ☐ Metal: ☐ Wood Shngl: ☐ Other: | | |
| Integrity | Good: ☐ Fair: ☐ Altr: ☐ Vy Altd: ☐ Add., Major: ☐ Minor: ☐ | | |
| Period | 1700-1799: ☐ 1800-1859: ☐ 1860-1910: ☐ 1910-1945: ☐ | | |
| BUILDING 3 | or: | Note: | |
| BUILDING 4 | or: | Note: | |

## ILLINOIS RURAL SURVEY

County: McHenry | Site #: 3347 | Town:
¼: NE | Sec: 26 | TWP: 45N | Range: 8E
Street: 1815 Riverside | Street View: ☒
Industrial/Commercial Complex w/3 or more Bldgs.: ☐

FARMSTEAD ☒
House: ☒ 2 Houses: ☐ 1 Major Barn: ☒ 2 Mjr Barns: ☐ 3 Mjr Barns: ☐ Corn Cribs, 1: ☐, 2: ☐, 3+: ☐
Garage: ☐ Mach. Shed: ☐ Grainery: ☐ Smokehouse: ☐ Summer Kitchen: ☐ Silo: ☐ Windmill: ☐
Grain Bins: ☐ Pump House: ☐ Hog Houses: ☐ Chicken Coop: ☐ Outhouse: ☐ Mobile Homes: ☐
Shads, 1-3: ☒ 3+: ☐ Metal Bldgs: ☐ Comments:

FRAME# 9 | Pres. Funct.: Residence | Same ? ☒

Residence: ☒ Outbuilding: ☐ Public: ☐ Commercial: ☐ Barn: ☐ Industrial: ☐ Structural: ☐ Religious: ☐
Deteriorated: ☐ Abandoned: ☐ Lrg ☒ Md ☐ Sml ☐
or: | Stories, 1: ☐ 1-½: ☐ 2: ☒ 2+: ☐
Frame: ☒ Masonry: ☐ Pole: ☐ Log: ☐ Other:
Clpbd: ☒ Weathrbd: ☐ Vert: ☐ Wd. Shngl: ☐ Brick: ☐
Stone: ☐ Block: ☐ Metal: ☐ Asbestos: ☐ Vinyl: ☐ Tar Ppr: ☐
Brick: ☐ Stone: ☒ Block: ☐ Poured or Stucco: ☐ Tile: ☐
Gable: ☐ Hipped: ☒ Flat: ☐ Mansard: ☐ Other:
Asphalt Shngl: ☒ Metal: ☐ Wood Shngl: ☐ Other:
Good: ☒ Fair: ☐ Altr: ☐ Vy Altd: ☐ Add., Major: ☐ Minor: ☐
1700-1799: ☐ 1800-1859: ☐ 1860-1910: ☒ 1910-1945: ☐

Bibliography and further notes on Reverse

Surveyed by: Date:

IL 422-0465

| #1 BUILDING 2# | FRAME# 9 | Pres. Funct.: Barn | Same ? ☐ |
|---|---|---|---|
| Original Function | Residence: ☐ Outbuilding: ☐ Public: ☐ Commercial: ☐ Barn: ☒ Industrial: ☐ Structural: ☐ Religious: ☐ | | |
| Condition/use/size | Deteriorated: ☐ Abandoned: ☐ Lrg ☐ Md ☒ Sm ☐ | | |
| Building TYPE | 201 or: | Stories, 1: ☐ 1-½: ☐ 2: ☐ 2+: ☐ | |
| Structure | Frame: ☐ Masonry: ☐ Pole: ☐ Log: ☐ Other: | | |
| Siding material | Clpbd: ☐ Weathrbd: ☐ Vert: ☒ Wd. Shngl: ☐ Brick: ☐ Stone: ☐ Block: ☐ Metal: ☐ Asbestos: ☐ Vinyl: ☐ Tar Ppr: ☐ | | |
| Foundation | Brick: ☐ Stone: ☐ Block: ☐ Poured or Stucco: ☐ Tile: ☐ | | |
| Roof | Gable: ☒ Hipped: ☐ Flat: ☐ Mansard: ☐ Other: | | |
| Roof Material | Asphalt Shngl: ☒ Metal: ☐ Wood Shngl: ☐ Other: | | |
| Integrity | Good: ☒ Fair: ☐ Altr: ☐ Vy Altd: ☐ Add., Major: ☒ Minor: ☐ | | |
| Period | 1700-1799: ☐ 1800-1859: ☐ 1860-1910: ☒ 1910-1945: ☐ | | |
| BUILDING 3 | or: | Note: | |
| BUILDING 4 | or: | Note: | |

## ILLINOIS RURAL SURVEY

County: McHenry | Site #: 3348 | Town:

Qr: NE | Sec: 26 | TWP: 45N | Range: 8E

Street: 1705 Riverside | Street View: X

Industrial/Commercial Complex w/3 or more Bldgs.: ☐

FARMSTEAD ☐

House: X 2 Houses: ☐ 1 Major Barn: ☐ 2 Mjr Barns: ☐ 3 Mjr Barns: ☐ Corn Cribs, 1: ☐, 2: ☐, 3+: ☐

Garage: X Mach. Shed: ☐ Grainery: ☐ Smokehouse: ☐ Summer Kitchen: ☐ Silo: ☐ Windmill: ☐

Grain Bins: ☐ Pump House: ☐ Hog Houses: ☐ Chicken Coop: ☐ Outhouse: ☐ Mobile Homes: ☐

Sheds, 1-3: ☐ 3+: ☐ Metal Bldgs: ☐ Comments:



| FRAME# 10 | Pres. Funct.: Residence | Same ? ☐ | #1 BUILDING 2# | FRAME# | Pres. Funct.: | Same ? ☐ |
|---|---|---|---|---|---|---|
| Residence: X Outbuilding: ☐ Public: ☐ Commercial: ☐ Barn: ☐ Industrial: ☐ Structural: ☐ Religious: ☐ | | | Original Function | Residence: ☐ Outbuilding: ☐ Public: ☐ Commercial: ☐ Barn: ☐ Industrial: ☐ Structural: ☐ Religious: ☐ | | |
| Deteriorated: ☐ Abandoned: ☐ Lrg: X Md: ☐ Sml: ☐ | | | Condition/use/size | Deteriorated: ☐ Abandoned: ☐ Lrg: ☐ Md: ☐ Sm: ☐ | | |
| 1 1 1 or: | Stories, 1: ☐ 1-½: X 2: ☐ 2+: ☐ | | Building TYPE | or: | Stories, 1: ☐ 1-½: ☐ 2: ☐ 2+: ☐ | |
| Frame: X Masonry: ☐ Pole: ☐ Log: ☐ Other: | | | Structure | Frame: ☐ Masonry: ☐ Pole: ☐ Log: ☐ Other: | | |
| Clpbd: X Weathrbd: ☐ Vert: ☐ Wd. Shngl: ☐ Brick: ☐ Stone: ☐ Block: ☐ Metal: ☐ Asbestos: ☐ Vinyl: ☐ Tar Ppr: ☐ | | | Siding material | Clpbd: ☐ Weathrbd: ☐ Vert: ☐ Wd. Shngl: ☐ Brick: ☐ Stone: ☐ Block: ☐ Metal: ☐ Asbestos: ☐ Vinyl: ☐ Tar Ppr: ☐ | | |
| Brick: ☐ Stone: ☐ Block: X Poured or Stucco: ☐ Tile: ☐ 7 | | | Foundation | Brick: ☐ Stone: ☐ Block: ☐ Poured or Stucco: ☐ Tile: ☐ | | |
| Gable: X Hipped: ☐ Flat: ☐ Mansard: ☐ Other: | | | Roof | Gable: ☐ Hipped: ☐ Flat: ☐ Mansard: ☐ Other: | | |
| Asphalt Shngl: X Metal: ☐ Wood Shngl: ☐ Other: | | | Roof Material | Asphalt Shngl: ☐ Metal: ☐ Wood Shngl: ☐ Other: | | |
| Good: ☐ Fair: ☐ Altr: ☐ Vy Altd: ☐ Add., Major: X Minor: ☐ | | | Integrity | Good: ☐ Fair: ☐ Altr: ☐ Vy Altd: ☐ Add., Major: ☐ Minor: ☐ | | |
| 1700-1799: ☐ 1800-1859: ☐ 1860-1910: ☐ 1910-1945: X | | | Period | 1700-1799: ☐ 1800-1859: ☐ 1860-1910: ☐ 1910-1945: ☐ | | |
| Bibliography and further notes on Reverse | | | BUILDING 3 | or: | Note: | |
| Surveyed by: | Date: | | BUILDING 4 | or: | Note: | |

422-8465

## ILLINOIS RURAL SURVEY

County: McHenry | Site #: 3349 | Town:

Qr: NE | Sec: 26 | TWP: 45N | Range: 8E

Street: 1639 Riverside | Street View: X

Industrial/Commercial Complex w/3 or more Bldgs.: ☐

FARMSTEAD ☐

House: X 2 Houses: ☐ 1 Major Barn: ☐ 2 Mjr Barns: ☐ 3 Mjr Barns: ☐ Corn Cribs, 1: ☐, 2: ☐, 3+: ☐

Garage: X Mach. Shed: ☐ Grainery: ☐ Smokehouse: ☐ Summer Kitchen: ☐ Silo: ☐ Windmill: ☐

Grain Bins: ☐ Pump House: ☐ Hog Houses: ☐ Chicken Coop: ☐ Outhouse: ☐ Mobile Homes: ☐

Sheds, 1-3: ☐ 3+: ☐ Metal Bldgs: ☐ Comments:



| FRAME# 11 | Pres. Funct.: Residence | Same X | #1 BUILDING 2# | FRAME# | Pres. Funct.: | Same ? ☐ |
|---|---|---|---|---|---|---|
| Residence: X Outbuilding: ☐ Public: ☐ Commercial: ☐ Barn: ☐ Industrial: ☐ Structural: ☐ Religious: ☐ | | | Original Function | Residence: ☐ Outbuilding: ☐ Public: ☐ Commercial: ☐ Barn: ☐ Industrial: ☐ Structural: ☐ Religious: ☐ | | |
| Deteriorated: ☐ Abandoned: ☐ Lrg: ☐ Md: X Sml: ☐ | | | Condition/use/size | Deteriorated: ☐ Abandoned: ☐ Lrg: ☐ Md: ☐ Sm: ☐ | | |
| 1 0 8 or: | Stories, 1: ☐ 1-½: X 2: ☐ 2+: ☐ | | Building TYPE | or: | Stories, 1: ☐ 1-½: ☐ 2: ☐ 2+: ☐ | |
| Frame: ☐ Masonry: ☐ Pole: ☐ Log: ☐ Other: | | | Structure | Frame: ☐ Masonry: ☐ Pole: ☐ Log: ☐ Other: | | |
| Clpbd: ☐ Weathrbd: ☐ Vert: ☐ Wd. Shngl: ☐ Brick: ☐ Stone: ☐ Block: ☐ Metal: ☐ Asbestos: X Vinyl: ☐ Tar Ppr: ☐ | Fake Brick | | Siding material | Clpbd: ☐ Weathrbd: ☐ Vert: ☐ Wd. Shngl: ☐ Brick: ☐ Stone: ☐ Block: ☐ Metal: ☐ Asbestos: ☐ Vinyl: ☐ Tar Ppr: ☐ | | |
| Brick: ☐ Stone: ☐ Block: X Poured or Stucco: ☐ Tile: ☐ | | | Foundation | Brick: ☐ Stone: ☐ Block: ☐ Poured or Stucco: ☐ Tile: ☐ | | |
| Gable: X Hipped: ☐ Flat: ☐ Mansard: ☐ Other: | | | Roof | Gable: ☐ Hipped: ☐ Flat: ☐ Mansard: ☐ Other: | | |
| Asphalt Shngl: X Metal: ☐ Wood Shngl: ☐ Other: | | | Roof Material | Asphalt Shngl: ☐ Metal: ☐ Wood Shngl: ☐ Other: | | |
| Good: ☐ Fair: X Altr: ☐ Vy Altd: ☐ Add., Major: ☐ Minor: ☐ | | | Integrity | Good: ☐ Fair: ☐ Altr: ☐ Vy Altd: ☐ Add., Major: ☐ Minor: ☐ | | |
| 1700-1799: ☐ 1800-1859: ☐ 1860-1910: ☐ 1910-1945: X | | | Period | 1700-1799: ☐ 1800-1859: ☐ 1860-1910: ☐ 1910-1945: ☐ | | |
| Bibliography and further notes on Reverse | | | BUILDING 3 | or: | Note: | |
| Surveyed by: | Date: | | BUILDING 4 | or: | Note: | |

IL 422-8465

## ILLINOIS RURAL SURVEY

County: McHenry | Site #: 3350 | Town:

Qtr: NE | Sec: 26 | TWP: 45N | Range: 8E

Street: 1633 Riverside | Street View: X

Industrial/Commercial Complex w/3 or more Bldgs.: ☐

FARMSTEAD ☐

House: X | 2 Houses: ☐ | 1 Major Barn: ☐ | 2 Mjr Barns: ☐ | 3 Mjr Barns: ☐ | Corn Cribs, 1: ☐, 2: ☐, 3+: ☐

Garage: X | Mach. Shed: ☐ | Grainery: ☐ | Smokehouse: ☐ | Summer Kitchen: ☐ | Silo: ☐ | Windmill: ☐

Grain Bins: ☐ | Pump House: ☐ | Hog Houses: ☐ | Chicken Coop: ☐ | Outhouse: ☐ | Mobile Homes: ☐

Sheds, 1-3: ☐ 3+: ☐ | Metal Bldgs: ☐ | Comments:

| | | | |
|---|---|---|---|
| FRAME# 12 | Pres. Funct.: Residence | Same ? ☐ | ■1 BUILDING 2■ |
| Residence: X Outbuilding: ☐ Public: ☐ Commercial: ☐ Barn: ☐ Industrial: ☐ Structural: ☐ Religious: ☐ | | | Original Function |
| Deteriorated: ☐ Abandoned: ☐ Lrg ☐ Md ☐ Sml X | | | Condition/use/size |
| 1 0 7 or: | Stories, 1: ☐ 1-½: X 2: ☐ 2+: ☐ | | Building TYPE |
| Frame: ☐ Masonry: ☐ Pole: ☐ Log: ☐ Other: | | | Structure |
| Clpbd: ☐ Weathrbd: ☐ Vert: ☐ Wd. Shngl: ☐ Brick: ☐ Stone: ☐ Block: ☐ Metal: X Asbestos: ☐ Vinyl: ☐ Tar Ppr: ☐ | | | Siding material |
| Brick: ☐ Stone: ☐ Block: X Poured or Stucco: ☐ Tile: ☐ | | | Foundation |
| Gable: X Hipped: ☐ Flat: ☐ Mansard: ☐ Other: | | | Roof |
| Asphalt Shngl: X Metal: ☐ Wood Shngl: ☐ Other: | | | Roof Material |
| Good: ☐ Fair: X Altr: ☐ Vy Altd: ☐ Add., Major: ☐ Minor: ☐ | | | Integrity |
| 1700-1799: ☐ 1800-1859: ☐ 1860-1910: ☐ 1910-1945: X | | | Period |
| Bibliography and further notes on Reverse | | | BUILDING 3 |
| Surveyed by: Date: | | | BUILDING 4 |

FRAME# | Pres. Funct.: | Same ? ☐

Original Function: Residence: ☐ Outbuilding: ☐ Public: ☐ Commercial: ☐ Barn: ☐ Industrial: ☐ Structural: ☐ Religious: ☐

Condition/use/size: Deteriorated: ☐ Abandoned: ☐ Lrg ☐ Md ☐ Sm ☐

Building TYPE: or: | Stories, 1: ☐ 1-½: ☐ 2: ☐ 2+: ☐

Structure: Frame: ☐ Masonry: ☐ Pole: ☐ Log: ☐ Other:

Siding material: Clpbd: ☐ Weathrbd: ☐ Vert: ☐ Wd. Shngl: ☐ Brick: ☐ Stone: ☐ Block: ☐ Metal: ☐ Asbestos: ☐ Vinyl: ☐ Tar Ppr: ☐

Foundation: Brick: ☐ Stone: ☐ Block: ☐ Poured or Stucco: ☐ Tile: ☐

Roof: Gable: ☐ Hipped: ☐ Flat: ☐ Mansard: ☐ Other:

Roof Material: Asphalt Shngl: ☐ Metal: ☐ Wood Shngl: ☐ Other:

Integrity: Good: ☐ Fair: ☐ Altr: ☐ Vy Altd: ☐ Add., Major: ☐ Minor: ☐

Period: 1700-1799: ☐ 1800-1859: ☐ 1860-1910: ☐ 1910-1945: ☐

BUILDING 3: or: Note:

BUILDING 4: or: Note:

IL 422-0468

## ILLINOIS RURAL SURVEY

County: McHenry | Site #: 3351 | Town:

Qtr: NE | Sec: 26 | TWP: 45N | Range: 8E

Street: 1631 Riverside | Street View: X

Industrial/Commercial Complex w/3 or more Bldgs.: ☐

FARMSTEAD ☐

House: X | 2 Houses: ☐ | 1 Major Barn: ☐ | 2 Mjr Barns: ☐ | 3 Mjr Barns: ☐ | Corn Cribs, 1: ☐, 2: ☐, 3+: ☐

Garage: X | Mach. Shed: ☐ | Grainery: ☐ | Smokehouse: ☐ | Summer Kitchen: ☐ | Silo: ☐ | Windmill: ☐

Grain Bins: ☐ | Pump House: ☐ | Hog Houses: ☐ | Chicken Coop: ☐ | Outhouse: ☐ | Mobile Homes: ☐

Sheds, 1-3: ☐ 3+: ☐ | Metal Bldgs: ☐ | Comments:



| | | | |
|---|---|---|---|
| FRAME# 13 | Pres. Funct.: Res | Same ? ☐ | ■1 BUILDING 2■ |
| Residence: X Outbuilding: ☐ Public: ☐ Commercial: ☐ Barn: ☐ Industrial: ☐ Structural: ☐ Religious: ☐ | | | Original Function |
| Deteriorated: ☐ Abandoned: ☐ Lrg ☐ Md X Sml ☐ | | | Condition/use/size |
| 1 1 1 0 or: | Stories, 1: X 1-½: ☐ 2: ☐ 2+: ☐ | | Building TYPE |
| Frame: X Masonry: ☐ Pole: ☐ Log: ☐ Other: | | | Structure |
| Clpbd: ☐ Weathrbd: ☐ Vert: ☐ Wd. Shngl: ☐ Brick: ☐ Stone: ☐ Block: ☐ Metal: ☐ Asbestos: X Vinyl: ☐ Tar Ppr: ☐ | | | Siding material |
| Brick: ☐ Stone: ☐ Block: X Poured or Stucco: X Tile: ☐ | | | Foundation |
| Gable: ☐ Hipped: X Flat: ☐ Mansard: ☐ Other: | | | Roof |
| Asphalt Shngl: X Metal: ☐ Wood Shngl: ☐ Other: | | | Roof Material |
| Good: ☐ Fair: X Altr: ☐ Vy Altd: ☐ Add., Major: ☐ Minor: ☐ | | | Integrity |
| 1700-1799: ☐ 1800-1859: ☐ 1860-1910: ☐ 1910-1945: X | | | Period |
| Bibliography and further notes on Reverse | | | BUILDING 3 |
| Surveyed by: Date: | | | BUILDING 4 |

FRAME# | Pres. Funct.: | Same ? ☐

Original Function: Residence: ☐ Outbuilding: ☐ Public: ☐ Commercial: ☐ Barn: ☐ Industrial: ☐ Structural: ☐ Religious: ☐

Condition/use/size: Deteriorated: ☐ Abandoned: ☐ Lrg ☐ Md ☐ Sm ☐

Building TYPE: or: | Stories, 1: ☐ 1-½: ☐ 2: ☐ 2+: ☐

Structure: Frame: ☐ Masonry: ☐ Pole: ☐ Log: ☐ Other:

Siding material: Clpbd: ☐ Weathrbd: ☐ Vert: ☐ Wd. Shngl: ☐ Brick: ☐ Stone: ☐ Block: ☐ Metal: ☐ Asbestos: ☐ Vinyl: ☐ Tar Ppr: ☐

Foundation: Brick: ☐ Stone: ☐ Block: ☐ Poured or Stucco: ☐ Tile: ☐

Roof: Gable: ☐ Hipped: ☐ Flat: ☐ Mansard: ☐ Other:

Roof Material: Asphalt Shngl: ☐ Metal: ☐ Wood Shngl: ☐ Other:

Integrity: Good: ☐ Fair: ☐ Altr: ☐ Vy Altd: ☐ Add., Major: ☐ Minor: ☐

Period: 1700-1799: ☐ 1800-1859: ☐ 1860-1910: ☐ 1910-1945: ☐

BUILDING 3: or: Note:

BUILDING 4: or: Note:

IL 422-0468

## ILLINOIS RURAL SURVEY

County: Kidenny | Site #: 3352 | Town:
Qtr: NE | Sec: 26 | TWP: 45N | Range: 8E
Street: 1627 Riverside | Street View: ☐
Industrial/Commercial Complex w/3 or more Bldgs.: ☐

FARMSTEAD ☐
House: ☒ 2 Houses: ☐ 1 Major Barn: ☐ 2 Mjr Barns: ☐ 3 Mjr Barns: ☐ Corn Crib, 1: ☐, 2: ☐, 3+: ☐
Garage: ☒ Mach. Shed: ☐ Grainery: ☐ Smokehouse: ☐ Summer Kitchen: ☐ Silo: ☐ Windmill: ☐
Grain Bins: ☐ Pump House: ☐ Hog Houses: ☐ Chicken Coop: ☐ Outhouse: ☐ Mobile Homes: ☐
Sheds, 1-3: ☐ 3+: ☐ Metal Bldgs: ☐ Comments:



| | | | |
|---|---|---|---|
| FRAME# 14 | Pres. Funct.: Res | Same? ☒ | #1 BUILDING 2# |
| Residence: ☒ Outbuilding: ☐ Public: ☐ Commercial: ☐ Barn: ☐ Industrial: ☐ Structural: ☐ Religious: ☐ | | | Original Function |
| Deteriorated: ☐ Abandoned: ☐ Lrg ☐ Md ☒ Sml ☐ | | | Condition/use/size |
| 1108 or: | Stories, 1: ☐ 1-½: ☒ 2: ☐ 2+: ☐ | | Building TYPE |
| Frame: ☐ Masonry: ☐ Pole: ☐ Log: ☐ Other: | | | Structure |
| Clpbd: ☒ Weathrbd: ☐ Vert: ☐ Wd. Shngl: ☐ Brick: ☐ Stone: ☐ Block: ☐ Metal: ☐ Asbestos: ☐ Vinyl: ☐ Tar Ppr: ☐ | | | Siding material |
| Brick: ☐ Stone: ☐ Block: ☐ Poured or Stucco: ☒ Tile: ☐ Brick over poured | | | Foundation |
| Gable: ☒ Hipped: ☐ Flat: ☐ Mansard: ☐ Other: | | | Roof |
| Asphalt Shngl: ☒ Metal: ☐ Wood Shngl: ☐ Other: | | | Roof Material |
| Good: ☐ Fair: ☒ Altr: ☐ Vy Altd: ☐ Add., Major: ☒ Minor: ☐ | | | Integrity |
| 1700-1799: ☐ 1800-1859: ☐ 1860-1910: ☐ 1910-1945: ☒ | | | Period |
| Bibliography and further notes on Reverse | | | BUILDING 3 |
| Surveyed by: Date: | | | BUILDING 4 |

FRAME# | Pres. Funct.: | Same? ☐
Original Function: Residence: ☐ Outbuilding: ☐ Public: ☐ Commercial: ☐ Barn: ☐ Industrial: ☐ Structural: ☐ Religious: ☐
Condition/use/size: Deteriorated: ☐ Abandoned: ☐ Lrg ☐ Md ☐ Sm ☐
Building TYPE: or: Stories, 1: ☐ 1-½: ☐ 2: ☐ 2+: ☐
Structure: Frame: ☐ Masonry: ☐ Pole: ☐ Log: ☐ Other:
Siding material: Clpbd: ☐ Weathrbd: ☐ Vert: ☐ Wd. Shngl: ☐ Brick: ☐ Stone: ☐ Block: ☐ Metal: ☐ Asbestos: ☐ Vinyl: ☐ Tar Ppr: ☐
Foundation: Brick: ☐ Stone: ☐ Block: ☐ Poured or Stucco: ☐ Tile: ☐
Roof: Gable: ☐ Hipped: ☐ Flat: ☐ Mansard: ☐ Other:
Roof Material: Asphalt Shngl: ☐ Metal: ☐ Wood Shngl: ☐ Other:
Integrity: Good: ☐ Fair: ☐ Altr: ☐ Vy Altd: ☐ Add., Major: ☐ Minor: ☐
Period: 1700-1799: ☐ 1800-1859: ☐ 1860-1910: ☐ 1910-1945: ☐
BUILDING 3: or: Note:
BUILDING 4: or: Note:

IL 422-0485

## ILLINOIS RURAL SURVEY

County: Kidenny | Site #: 3353 | Town:
Qtr: NE | Sec: 26 | TWP: 45N | Range: 8E
Street: 1625 Riverside | Street View: ☒
Industrial/Commercial Complex w/3 or more Bldgs.: ☐

FARMSTEAD ☐
House: ☒ 2 Houses: ☐ 1 Major Barn: ☐ 2 Mjr Barns: ☐ 3 Mjr Barns: ☐ Corn Crib, 1: ☐, 2: ☐, 3+: ☐
Garage: ☒ Mach. Shed: ☐ Grainery: ☐ Smokehouse: ☐ Summer Kitchen: ☐ Silo: ☐ Windmill: ☐
Grain Bins: ☐ Pump House: ☐ Hog Houses: ☐ Chicken Coop: ☐ Outhouse: ☐ Mobile Homes: ☐
Sheds, 1-3: ☐ 3+: ☐ Metal Bldgs: ☐ Comments: Garage is same block as house; gable roof



| | | | |
|---|---|---|---|
| FRAME# 15 | Pres. Funct.: Residence | Same? ☒ | #1 BUILDING 2# |
| Residence: ☒ Outbuilding: ☐ Public: ☐ Commercial: ☐ Barn: ☐ Industrial: ☐ Structural: ☐ Religious: ☐ | | | Original Function |
| Deteriorated: ☐ Abandoned: ☐ Lrg ☒ Md ☐ Sml ☐ | | | Condition/use/size |
| 1109 or: | Stories, 1: ☐ 1-½: ☐ ☒ 2+: ☐ | | Building TYPE |
| Frame: ☒ Masonry: ☐ Pole: ☐ Log: ☐ Other: | | | Structure |
| Clpbd: ☐ Weathrbd: ☐ Vert: ☐ Wd. Shngl: ☐ Brick: ☐ Stone: ☐ Block: ☒ Metal: ☐ Asbestos: ☒ Vinyl: ☐ Tar Ppr: ☐ | | | Siding material |
| Brick: ☐ Stone: ☐ Block: ☒ Poured or Stucco: ☐ Tile: ☐ | | | Foundation |
| Gable: ☐ Hipped: ☒ Flat: ☐ Mansard: ☐ Other: | | | Roof |
| Asphalt Shngl: ☒ Metal: ☐ Wood Shngl: ☐ Other: | | | Roof Material |
| Good: ☒ Fair: ☐ Altr: ☐ Vy Altd: ☐ Add., Major: ☐ Minor: ☐ | | | Integrity |
| 1700-1799: ☐ 1800-1859: ☐ 1860-1910: ☐ 1910-1945: ☒ | | | Period |
| Bibliography and further notes on Reverse | | | BUILDING 3 |
| Surveyed by: Date: | | | BUILDING 4 |

FRAME# | Pres. Funct.: | Same? ☐
Original Function: Residence: ☐ Outbuilding: ☐ Public: ☐ Commercial: ☐ Barn: ☐ Industrial: ☐ Structural: ☐ Religious: ☐
Condition/use/size: Deteriorated: ☐ Abandoned: ☐ Lrg ☐ Md ☐ Sm ☐
Building TYPE: or: Stories, 1: ☐ 1-½: ☐ 2: ☐ 2+: ☐
Structure: Frame: ☐ Masonry: ☐ Pole: ☐ Log: ☐ Other:
Siding material: Clpbd: ☐ Weathrbd: ☐ Vert: ☐ Wd. Shngl: ☐ Brick: ☐ Stone: ☐ Block: ☐ Metal: ☐ Asbestos: ☐ Vinyl: ☐ Tar Ppr: ☐
Foundation: Brick: ☐ Stone: ☐ Block: ☐ Poured or Stucco: ☐ Tile: ☐
Roof: Gable: ☐ Hipped: ☐ Flat: ☐ Mansard: ☐ Other:
Roof Material: Asphalt Shngl: ☐ Metal: ☐ Wood Shngl: ☐ Other:
Integrity: Good: ☐ Fair: ☐ Altr: ☐ Vy Altd: ☐ Add., Major: ☐ Minor: ☐
Period: 1700-1799: ☐ 1800-1859: ☐ 1860-1910: ☐ 1910-1945: ☐
BUILDING 3: or: Note:
BUILDING 4: or: Note:

IL 422-0485

## ILLINOIS RURAL SURVEY

County: McHenry | Site #: 3354 | Town:

Qtr: NE | Sec: 26 | TWP: 45N | Range: 8E

Street: 1623 Riverside | Street View: ✓

Industrial/Commercial Complex w/3 or more Bldgs.: ☐

FARMSTEAD ☐

House: ☒ 2 Houses: ☐ 1 Major Barn: ☐ 2 Mjr Barns: ☐ 3 Mjr Barns: ☐ Corn Cribs, 1: ☐, 2: ☐, 3+: ☐

Garage: ☒ Mach. Shed: ☐ Granary: ☐ Smokehouse: ☐ Summer Kitchen: ☐ Silo: ☐ Windmill: ☐

Grain Bins: ☐ Pump House: ☐ Hog Houses: ☐ Chicken Coop: ☐ Outhouse: ☐ Mobile Homes: ☐

Sheds, 1-3: ☐ 3+: ☐ Metal Bldgs: ☐ Comments:



| FRAME# 16 | Pres. Funct.: Residence | Same ? ☐ | ■1 BUILDING 2■ | FRAME# | Pres. Funct.: | Same ? ☐ |
|---|---|---|---|---|---|---|
| Residence: ☐ Outbuilding: ☐ Public: ☐ Commercial: ☐ Barn: ☐ Industrial: ☐ Structural: ☐ Religious: ☐ | | | Original Function | Residence: ☐ Outbuilding: ☐ Public: ☐ Commercial: ☐ Barn: ☐ Industrial: ☐ Structural: ☐ Religious: ☐ | | |
| Deteriorated: ☐ Abandoned: ☐ Lrg: ☐ Md: ☐ Sml: ☐ | | | Condition/use/size | Deteriorated: ☐ Abandoned: ☐ Lrg: ☐ Md: ☐ Sml: ☐ | | |
| or: Gable Front | Stories, 1: ☐ 1-½: ☒ 2: ☐ 2+: ☐ | | Building TYPE | or: | Stories, 1: ☐ 1-½: ☐ 2: ☐ 2+: ☐ | |
| Frame: ☐ Masonry: ☐ Pole: ☐ Log: ☐ Other: | | | Structure | Frame: ☐ Masonry: ☐ Pole: ☐ Log: ☐ Other: | | |
| Clpbd: ☐ Weathrbd: ☐ Vert: ☐ Wd. Shngl: ☐ Brick: ☐ Stone: ☐ Block: ☐ Metal: ☐ Asbestos: ☐ Vinyl: ☒ Tar Ppr: ☐ | | | Siding material | Clpbd: ☐ Weathrbd: ☐ Vert: ☐ Wd. Shngl: ☐ Brick: ☐ Stone: ☐ Block: ☐ Metal: ☐ Asbstos: ☐ Vinyl: ☐ Tar Ppr: ☐ | | |
| Brick: ☐ Stone: ☐ Block: ☒ Poured or Stucco: ☐ Tile: ☐ | | | Foundation | Brick: ☐ Stone: ☐ Block: ☐ Poured or Stucco: ☐ Tile: ☐ | | |
| Gable: ☒ Hipped: ☐ Flat: ☐ Mansard: ☐ Other: | | | Roof | Gable: ☐ Hipped: ☐ Flat: ☐ Mansard: ☐ Other: | | |
| Asphalt Shngl: ☒ Metal: ☐ Wood Shngl: ☐ Other: | | | Roof Material | Asphalt Shngl: ☐ Metal: ☐ Wood Shngl: ☐ Other: | | |
| Good: ☐ Fair: ☒ Altr: ☐ Vy Altd: ☐ Add., Major: ☐ Minor: ☐ | | | Integrity | Good: ☐ Fair: ☐ Altr: ☐ Vy Altd: ☐ Add., Major: ☐ Minor: ☐ | | |
| 1700-1799: ☐ 1800-1859: ☐ 1860-1910: ☐ 1910-1945: ☒ | | | Period | 1700-1799: ☐ 1800-1859: ☐ 1860-1910: ☐ 1910-1945: ☐ | | |
| Bibliography and further notes on Reverse | | | BUILDING 3 | or: | Note: | |
| Surveyed by: | Date: | | BUILDING 4 | or: | Note: | |

422-0445

## ILLINOIS RURAL SURVEY

County: McHenry | Site #: 3355 | Town:

Qtr: NW | Sec: 25 | TWP: 45N | Range: 8E

Street: 1812 Riverside | Street View: ✓

Industrial/Commercial Complex w/3 or more Bldgs.: ☐

FARMSTEAD ☐

House: ☒ 2 Houses: ☐ 1 Major Barn: ☐ 2 Mjr Barns: ☐ 3 Mjr Barns: ☐ Corn Cribs, 1: ☐, 2: ☐, 3+: ☐

Garage: ☒ Mach. Shed: ☐ Granary: ☐ Smokehouse: ☐ Summer Kitchen: ☐ Silo: ☐ Windmill: ☐

Grain Bins: ☐ Pump House: ☐ Hog Houses: ☐ Chicken Coop: ☐ Outhouse: ☐ Mobile Homes: ☐

Sheds, 1-3: ☐ 3+: ☐ Metal Bldgs: ☐ Comments:

| FRAME# 17 | Pres. Funct.: Residence | Same ? ☒ | ■1 BUILDING 2■ | FRAME# | Pres. Funct.: | Same ? ☐ |
|---|---|---|---|---|---|---|
| Residence: ☒ Outbuilding: ☐ Public: ☐ Commercial: ☐ Barn: ☐ Industrial: ☐ Structural: ☐ Religious: ☐ | | | Original Function | Residence: ☐ Outbuilding: ☐ Public: ☐ Commercial: ☐ Barn: ☐ Industrial: ☐ Structural: ☐ Religious: ☐ | | |
| Deteriorated: ☐ Abandoned: ☐ Lrg: ☒ Md: ☐ Sml: ☐ | | | Condition/use/size | Deteriorated: ☐ Abandoned: ☐ Lrg: ☐ Md: ☐ Sml: ☐ | | |
| or: | Stories, 1: ☐ 1-½: ☐ 2: ☒ 2+: ☒ | | Building TYPE | or: | Stories, 1: ☐ 1-½: ☐ 2: ☐ 2+: ☐ | |
| Frame: ☒ Masonry: ☐ Pole: ☐ Log: ☐ Other: | | | Structure | Frame: ☐ Masonry: ☐ Pole: ☐ Log: ☐ Other: | | |
| Clpbd: ☒ Weathrbd: ☐ Vert: ☐ Wd. Shngl: ☐ Brick: ☐ Stone: ☐ Block: ☐ Metal: ☐ Asbestos: ☐ Vinyl: ☐ Tar Ppr: ☐ | | | Siding material | Clpbd: ☐ Weathrbd: ☐ Vert: ☐ Wd. Shngl: ☐ Brick: ☐ Stone: ☐ Block: ☐ Metal: ☐ Asbstos: ☐ Vinyl: ☐ Tar Ppr: ☐ | | |
| Brick: ☐ Stone: ☐ Block: ☐ Poured or Stucco: ☐ Tile: ☐ | | | Foundation | Brick: ☐ Stone: ☐ Block: ☐ Poured or Stucco: ☐ Tile: ☐ | | |
| Gable: ☒ Hipped: ☐ Flat: ☐ Mansard: ☐ Other: | | | Roof | Gable: ☐ Hipped: ☐ Flat: ☐ Mansard: ☐ Other: | | |
| Asphalt Shngl: ☒ Metal: ☐ Wood Shngl: ☐ Other: | | | Roof Material | Asphalt Shngl: ☐ Metal: ☐ Wood Shngl: ☐ Other: | | |
| Good: ☒ Fair: ☐ Altr: ☐ Vy Altd: ☐ Add., Major: ☐ Minor: ☐ | | | Integrity | Good: ☐ Fair: ☐ Altr: ☐ Vy Altd: ☐ Add., Major: ☐ Minor: ☐ | | |
| 1700-1799: ☐ 1800-1859: ☐ 1860-1910: ☒ 1910-1945: ☐ | | | Period | 1700-1799: ☐ 1800-1859: ☐ 1860-1910: ☐ 1910-1945: ☐ | | |
| Bibliography and further notes on Reverse | | | BUILDING 3 | or: | Note: | |
| Surveyed by: | Date: | | BUILDING 4 | or: | Note: | |

IL 422-0445

## ILLINOIS RURAL SURVEY

County: Kankakee | Site #: 3356 | Town:
¼: NW | Sec: 25 | TWP: 45N | Range: 8E
Street: ? Orchard Beach | Street View: ☐
Industrial/Commercial Complex w/3 or more Bldgs.: ☐

FARMSTEAD ☐
House: ☒ 2 Houses: ☐ 1 Major Barn: ☐ 2 Mjr Barns: ☐ 3 Mjr Barns: ☐ Corn Cribs, 1: ☐, 2: ☐, 3+: ☐
Garage: ☒ Mach. Shed: ☐ Grainery: ☐ Smokehouse: ☐ Summer Kitchen: ☐ Silo: ☐ Windmill: ☐
Grain Bins: ☐ Pump House: ☐ Hog Houses: ☐ Chicken Coop: ☐ Outhouse: ☐ Mobile Homes: ☐
Sheds, 1-3: ☐ 3+: ☐ Metal Bldgs: ☐ Comments:



| FRAME# 18 | Pres. Funct.: Res/Cottage | Same ? ☒ | BUILDING 2 | FRAME# | Pres. Funct.: | Same ? ☐ |
|---|---|---|---|---|---|---|
| Residence: ☒ Outbuilding: ☐ Public: ☐ Commercial: ☐ Barn: ☐ Industrial: ☐ Structural: ☐ Religious: ☐ | | | Original Function | Residence: ☐ Outbuilding: ☐ Public: ☐ Commercial: ☐ Barn: ☐ Industrial: ☐ Structural: ☐ Religious: ☐ | | |
| Deteriorated: ☐ Abandoned: ☐ Lrg ☐ Md ☒ Sml ☐ | | | Condition/use/size | Deteriorated: ☐ Abandoned: ☐ Lrg ☐ Md ☐ Sm ☐ | | |
| ☐☐☐☐ or: | Stories, 1: ☐ 1-½: ☒ 2: ☐ 2+: ☐ | | Building TYPE | ☐☐☐☐ or: | Stories, 1: ☐ 1-½: ☐ 2: ☐ 2+: ☐ | |
| Frame: ☒ Masonry: ☐ Pole: ☐ Log: ☐ Other: | | | Structure | Frame: ☐ Masonry: ☐ Pole ☐ Log: ☐ Other: | | |
| Clpbd: ☐ Weathrbd: ☐ Vert: ☐ Wd. Shngl: ☐ Brick: ☐ Stone: ☐ Block: ☐ Metal: ☒ Asbestos: ☐ Vinyl: ☐ Tar Ppr: ☐ | | | Siding material | Clpbd: ☐ Weathrbd: ☐ Vert: ☐ Wd. Shngl: ☐ Brick: ☐ Stone: ☐ Block: ☐ Metal: ☐ Asbestos: ☐ Vinyl: ☐ Tar Ppr: ☐ | | |
| Brick: ☐ Stone: ☐ Block: ☐ Poured or Stucco: ☐ Tile: ☐ | | | Foundation | Brick: ☐ Stone: ☐ Block: ☐ Poured or Stucco: ☐ Tile: ☐ | | |
| Gable: ☒ Hipped: ☐ Flat: ☐ Mansard: ☐ Other: | | | Roof | Gable: ☐ Hipped: ☐ Flat: ☐ Mansard: ☐ Other: | | |
| Asphalt Shngl: ☒ Metal: ☐ Wood Shngl: ☐ Other: | | | Roof Material | Asphalt Shngl: ☐ Metal: ☐ Wood Shngl: ☐ Other: | | |
| Good: ☐ Fair: ☒ Altr: ☐ Vy Altd: ☐ Add., Major: ☐ Minor: ☐ | | | Integrity | Good: ☐ Fair: ☐ Altr: ☐ Vy Altd: ☐ Add., Major: ☐ Minor: ☐ | | |
| 1700-1799: ☐ 1800-1859: ☐ 1860-1910: ☐ 1910-1945: ☒ | | | Period | 1700-1799: ☐ 1800-1859: ☐ 1860-1910: ☐ 1910-1945: ☐ | | |
| Bibliography and further notes on Reverse | | | BUILDING 3 | ☐☐☐☐ or: | Note: | |
| Surveyed by: | Date: | | BUILDING 4 | ☐☐☐☐ or: | Note: | |

2-0445

## ILLINOIS RURAL SURVEY

County: Kankakee | Site #: 3357 | Town:
¼: NW | Sec: 25 | TWP: 45N | Range: 8E
Street: 902 Orchard Beach | Street View: ☒
Industrial/Commercial Complex w/3 or more Bldgs.: ☐

FARMSTEAD ☐
House: ☒ 2 Houses: ☐ 1 Major Barn: ☐ 2 Mjr Barns: ☐ 3 Mjr Barns: ☐ Corn Cribs, 1: ☐, 2: ☐, 3+: ☐
Garage: ☐ Mach. Shed: ☐ Grainery: ☐ Smokehouse: ☐ Summer Kitchen: ☐ Silo: ☐ Windmill: ☐
Grain Bins: ☐ Pump House: ☐ Hog Houses: ☐ Chicken Coop: ☐ Outhouse: ☐ Mobile Homes: ☐
Sheds, 1-3: ☐ 3+: ☐ Metal Bldgs: ☐ Comments:

| FRAME# 19 | Pres. Funct.: Res/Cottage | Same ? ☒ | BUILDING 2 | FRAME# | Pres. Funct.: | Same ? ☐ |
|---|---|---|---|---|---|---|
| Residence: ☒ Outbuilding: ☐ Public: ☐ Commercial: ☐ Barn: ☐ Industrial: ☐ Structural: ☐ Religious: ☐ | | | Original Function | Residence: ☐ Outbuilding: ☐ Public: ☐ Commercial: ☐ Barn: ☐ Industrial: ☐ Structural: ☐ Religious: ☐ | | |
| Deteriorated: ☐ Abandoned: ☐ Lrg ☐ Md ☒ Sml ☐ | | | Condition/use/size | Deteriorated: ☐ Abandoned: ☐ Lrg ☐ Md ☐ Sm ☐ | | |
| ☐☐☐☐ or: | Stories, 1: ☐ 1-½: ☒ 2: ☐ 2+: ☐ | | Building TYPE | ☐☐☐☐ or: | Stories, 1: ☐ 1-½: ☐ 2: ☐ 2+: ☐ | |
| Frame: ☒ Masonry: ☐ Pole: ☐ Log: ☐ Other: | | | Structure | Frame: ☐ Masonry: ☐ Pole: ☐ Log: ☐ Other: | | |
| Clpbd: ☐ Weathrbd: ☐ Vert: ☒ Wd. Shngl: ☐ Brick: ☐ Stone: ☐ Block: ☐ Metal: ☐ Asbestos: ☐ Vinyl: ☐ Tar Ppr: ☐ | | | Siding material | Clpbd: ☐ Weathrbd: ☐ Vert: ☐ Wd. Shngl: ☐ Brick: ☐ Stone: ☐ Block: ☐ Metal: ☐ Asbestos: ☐ Vinyl: ☐ Tar Ppr: ☐ | | |
| Brick: ☐ Stone: ☐ Block: ☒ Poured or Stucco: ☐ Tile: ☐ | Appears to have | | Foundation | Brick: ☐ Stone: ☐ Block: ☐ Poured or Stucco: ☐ Tile: ☐ | | |
| Gable: ☐ Hipped: ☒ Flat: ☐ Mansard: ☐ Other: | been raised | | Roof | Gable: ☐ Hipped: ☐ Flat: ☐ Mansard: ☐ Other: | | |
| Asphalt Shngl: ☒ Metal: ☐ Wood Shngl: ☐ Other: | | | Roof Material | Asphalt Shngl: ☐ Metal: ☐ Wood Shngl: ☐ Other: | | |
| Good: ☐ Fair: ☐ Altr: ☒ Vy Altd: ☐ Add., Major: ☐ Minor: ☐ | | | Integrity | Good: ☐ Fair: ☐ Altr: ☐ Vy Altd: ☐ Add., Major: ☐ Minor: ☐ | | |
| 1700-1799: ☐ 1800-1859: ☐ 1860-1910: ☒ 1910-1945: ☒ | | | Period | 1700-1799: ☐ 1800-1859: ☐ 1860-1910: ☐ 1910-1945: ☐ | | |
| Bibliography and further notes on Reverse | | | BUILDING 3 | ☐☐☐☐ or: | Note: | |
| Surveyed by: MB | Date: 9/25/84 | | BUILDING 4 | ☐☐☐☐ or: | Note: | |

IL 422-0445

Owners says over 100 years old

## ILLINOIS RURAL SURVEY

County: Hldemy | Site #: 3358 | Town:

Qtr: NW | Sec: 25 | TWP: 45N | Range: 8E

Street: 904 Orchard Beach | Street View: ☒

Industrial/Commercial Complex w/3 or more Bldgs.: ☐

FARMSTEAD ☐

House: ☒ 2 Houses: ☐ 1 Major Barn: ☐ 2 Mjr Barns: ☐ 3 Mjr Barns: ☐ Corn Cribs, 1: ☐, 2: ☐, 3+: ☐

Garage: ☐ Mach. Shed: ☐ Grainery: ☐ Smokehouse: ☐ Summer Kitchen: ☐ Silo: ☐ Windmill: ☐

Grain Bins: ☐ Pump House: ☐ Hog Houses: ☐ Chicken Coop: ☐ Outhouse: ☐ Mobile Homes: ☐

Sheds, 1-3: ☐ 3+: ☐ Metal Bldgs: ☐ Comments:

| | | | |
|---|---|---|---|
| FRAME# 20 | Pres. Funct.: Rel Cottage | Same ? ☐ | #1 BUILDING 2# FRAME# / Pres. Funct.: / Same ? ☐ |
| Residence: ☒ Outbuilding: ☐ Public: ☐ Commercial: ☐ Barn: ☐ Industrial: ☐ Structural: ☐ Religious: ☐ | | | Original Function: Residence: ☐ Outbuilding: ☐ Public: ☐ Commercial: ☐ Barn: ☐ Industrial: ☐ Structural: ☐ Religious: ☐ |
| Deteriorated: ☐ Abandoned: ☐ Lrg ☐ Md ☐ Sml ☐ | | | Condition/use/size: Deteriorated: ☐ Abandoned: ☐ Lrg ☐ Md ☐ Sm ☐ |
| 1 / 1 / 1 or: | Stories, 1: ☐ 1-½: ☒ 2: ☐ 2+: ☐ | | Building TYPE: or: / Stories, 1: ☐ 1-½: ☐ 2: ☐ 2+: ☐ |
| Frame: ☐ Masonry: ☐ Pole: ☐ Log: ☐ Other: | | | Structure: Frame: ☐ Masonry: ☐ Pole: ☐ Log: ☐ Other: |
| Clpbd: ☒ Weathrbd: ☐ Vert: ☐ Wd. Shngl: ☐ Brick: ☐ Stone: ☐ Block: ☐ Metal: ☐ Asbestos: ☐ Vinyl: ☐ Tar Ppr: ☐ | | | Siding material: Clpbd: ☐ Weathrbd: ☐ Vert: ☐ Wd. Shngl: ☐ Brick: ☐ Stone: ☐ Block: ☐ Metal: ☐ Asbestos: ☐ Vinyl: ☐ Tar Ppr: ☐ |
| Brick: ☐ Stone: ☐ Block: ☒ Poured or Stucco: ☐ Tile: ☐ | | | Foundation: Brick: ☐ Stone: ☐ Block: ☐ Poured or Stucco: ☐ Tile: ☐ |
| Gable: ☐ Hipped: ☒ Flat: ☐ Mansard: ☐ Other: | | | Roof: Gable: ☐ Hipped: ☐ Flat: ☐ Mansard: ☐ Other: |
| Asphalt Shngl: ☒ Metal: ☐ Wood Shngl: ☐ Other: | | | Roof Material: Asphalt Shngl: ☐ Metal: ☐ Wood Shngl: ☐ Other: |
| Good: ☒ Fair: ☐ Altr: ☐ Vy Altd: ☐ Add., Major: ☐ Minor: ☐ | | | Integrity: Good: ☐ Fair: ☐ Altr: ☐ Vy Altd: ☐ Add., Major: ☐ Minor: ☐ |
| 1700-1799: ☐ 1800-1859: ☐ 1860-1910: ☒ 1910-1945: ☐ | | | Period: 1700-1799: ☐ 1800-1859: ☐ 1860-1910: ☐ 1910-1945: ☐ |
| Bibliography and further notes on Reverse | | | BUILDING 3: or: / Note: |
| Surveyed by: | Date: | | BUILDING 4: or: / Note: |

# 422-0465

## ILLINOIS RURAL SURVEY

County: Hldemy | Site #: 3359 | Town:

Qtr: NW | Sec: 25 | TWP: 45N | Range: 8E

Street: | Street View: ☐

Industrial/Commercial Complex w/3 or more Bldgs.: ☐

FARMSTEAD ☐

House: ☒ 2 Houses: ☐ 1 Major Barn: ☐ 2 Mjr Barns: ☐ 3 Mjr Barns: ☐ Corn Cribs, 1: ☐, 2: ☐, 3+: ☐

Garage: ☒ Mach. Shed: ☐ Grainery: ☐ Smokehouse: ☐ Summer Kitchen: ☐ Silo: ☐ Windmill: ☐

Grain Bins: ☐ Pump House: ☐ Hog Houses: ☐ Chicken Coop: ☐ Outhouse: ☐ Mobile Homes: ☐

Sheds, 1-3: ☐ 3+: ☐ Metal Bldgs: ☐ Comments:



| | | | |
|---|---|---|---|
| FRAME# 21 | Pres. Funct.: Cottage | Same ? ☐ | #1 BUILDING 2# FRAME# / Pres. Funct.: / Same ? ☐ |
| Residence: ☒ Outbuilding: ☐ Public: ☐ Commercial: ☐ Barn: ☐ Industrial: ☐ Structural: ☐ Religious: ☐ | | | Original Function: Residence: ☐ Outbuilding: ☐ Public: ☐ Commercial: ☐ Barn: ☐ Industrial: ☐ Structural: ☐ Religious: ☐ |
| Deteriorated: ☐ Abandoned: ☐ Lrg ☐ Md ☒ Sm ☒ | | | Condition/use/size: Deteriorated: ☐ Abandoned: ☐ Lrg ☐ Md ☐ Sm ☐ |
| or: | Stories, 1: ☒ 1-½: ☐ 2: ☐ 2+: ☐ | | Building TYPE: or: / Stories, 1: ☐ 1-½: ☐ 2: ☐ 2+: ☐ |
| Frame: ☒ Masonry: ☐ Pole: ☐ Log: ☐ Other: | | | Structure: Frame: ☐ Masonry: ☐ Pole: ☐ Log: ☐ Other: |
| Clpbd: ☐ Weathrbd: ☐ Vert: ☐ Wd. Shngl: ☒ Brick: ☐ Stone: ☐ Block: ☐ Metal: ☐ Asbestos: ☐ Vinyl: ☐ Tar Ppr: ☐ | shingle covered on Victorian house | | Siding material: Clpbd: ☐ Weathrbd: ☐ Vert: ☐ Wd. Shngl: ☐ Brick: ☐ Stone: ☐ Block: ☐ Metal: ☐ Asbestos: ☐ Vinyl: ☐ Tar Ppr: ☐ |
| Brick: ☐ Stone: ☐ Block: ☐ Poured or Stucco: ☐ Tile: ☐ | | | Foundation: Brick: ☐ Stone: ☐ Block: ☐ Poured or Stucco: ☐ Tile: ☐ |
| Gable: ☐ Hipped: ☒ Flat: ☐ Mansard: ☐ Other: | | | Roof: Gable: ☐ Hipped: ☐ Flat: ☐ Mansard: ☐ Other: |
| Asphalt Shngl: ☒ Metal: ☐ Wood Shngl: ☐ Other: | | | Roof Material: Asphalt Shngl: ☐ Metal: ☐ Wood Shngl: ☐ Other: |
| Good: ☒ Fair: ☐ Altr: ☐ Vy Altd: ☐ Add., Major: ☐ Minor: ☒ | | | Integrity: Good: ☐ Fair: ☐ Altr: ☐ Vy Altd: ☐ Add., Major: ☐ Minor: ☐ |
| 1700-1799: ☐ 1800-1859: ☐ 1860-1910: ☒ 1910-1945: ☐ | | | Period: 1700-1799: ☐ 1800-1859: ☐ 1860-1910: ☐ 1910-1945: ☐ |
| Bibliography and further notes on Reverse | | | BUILDING 3: or: / Note: |
| Surveyed by: | Date: | | BUILDING 4: or: / Note: |

# 422-0465

## ILLINOIS RURAL SURVEY

County: McHenry | Site #: 3360 | Town:
Qtr: NW | Sec: 25 | TWP: 45N | Range: 8E
Street: 1908 Orchard Beach | Street View: ✓
Industrial/Commercial Complex w/3 or more Bldgs.: ☐

FARMSTEAD ☐
House: ✓ 2 Houses: ☐ 1 Major Barn: ☐ 2 Mjr Barns: ☐ 3 Mjr Barns: ☐ Corn Cribs, 1: ☐, 2: ☐, 3+: ☐
Garage: ✓ Mach. Shed: ☐ Grainery: ☐ Smokehouse: ☐ Summer Kitchen: ☐ Silo: ☐ Windmill: ☐
Grain Bins: ☐ Pump House: ☐ Hog Houses: ☐ Chicken Coop: ☐ Outhouse: ☐ Mobile Homes: ☐
Sheds, 1-3: ☐ 3+: ☐ Metal Bldgs: ☐ Comments:

FRAME# 23 | Pres. Funct.: Cottage | Same ? ☐
Residence: ✓ Outbuilding: ☐ Public: ☐ Commercial: ☐ Barn: ☐ Industrial: ☐ Structural: ☐ Religious: ☐
Deteriorated: ☐ Abandoned: ☐ Lrg ☐ Md ☐ Sml ✓
or: | Stories, 1: ☐ 1-½: ☐ 2: ✓ 2+: ☐
Frame: ☐ Masonry: ☐ Pole: ☐ Log: ☐ Other:
Clpbd: ☐ Weathrbd: ☐ Vert: ☐ Wd. Shngl: ☐ Brick: ☐
Stone: ☐ Block: ☐ Metal: ☐ Asbestos: ✓ Vinyl: ☐ Tar Ppr: ☐
Brick: ☐ Stone: ☐ Block: ☐ Poured or Stucco: ☐ Tile: ☐
Gable: ☐ Hipped: ✓ Flat: ☐ Mansard: ☐ Other:
Asphalt Shngl: ✓ Metal: ☐ Wood Shngl: ☐ Other:
Good: ☐ Fair: ✓ Altr: ☐ Vy Altd: ☐ Add., Major: ☐ Minor: ☐
1700-1799: ☐ 1800-1859: ☐ 1860-1910: ☐ 1910-1945: ✓
Very unique style!
Bibliography and further notes on Reverse
Surveyed by: Date:

| #1 BUILDING 2# | FRAME# | Pres. Funct.: | Same ? ☐ |
|---|---|---|---|
| Original Function | Residence: ☐ Outbuilding: ☐ Public: ☐ Commercial: ☐ Barn: ☐ Industrial: ☐ Structural: ☐ Religious: ☐ | | |
| Condition/use/size | Deteriorated: ☐ Abandoned: ☐ Lrg ☐ Md ☐ Sm ☐ | | |
| Building TYPE | or: | Stories, 1: ☐ 1-½: ☐ 2: ☐ 2+: ☐ | |
| Structure | Frame: ☐ Masonry: ☐ Pole: ☐ Log: ☐ Other: | | |
| Siding material | Clpbd: ☐ Weathrbd: ☐ Vert: ☐ Wd. Shngl: ☐ Brick: ☐ Stone: ☐ Block: ☐ Metal: ☐ Asbestos: ☐ Vinyl: ☐ Tar Ppr: ☐ | | |
| Foundation | Brick: ☐ Stone: ☐ Block: ☐ Poured or Stucco: ☐ Tile: ☐ | | |
| Roof | Gable: ☐ Hipped: ☐ Flat: ☐ Mansard: ☐ Other: | | |
| Roof Material | Asphalt Shngl: ☐ Metal: ☐ Wood Shngl: ☐ Other: | | |
| Integrity | Good: ☐ Fair: ☐ Altr: ☐ Vy Altd: ☐ Add., Major: ☐ Minor: ☐ | | |
| Period | 1700-1799: ☐ 1800-1859: ☐ 1860-1910: ☐ 1910-1945: ☐ | | |
| BUILDING 3 | or: | Note: | |
| BUILDING 4 | or: | Note: | |

IL 422-0465

## ILLINOIS RURAL SURVEY

County: McHenry | Site #: 3361 | Town:
Qtr: NW | Sec: 25 | TWP: 45N | Range: 8E
Street: 1910 Orchard Beach | Street View: ✓
Industrial/Commercial Complex w/3 or more Bldgs.: ☐

FARMSTEAD ☐
House: ✓ 2 Houses: ☐ 1 Major Barn: ☐ 2 Mjr Barns: ☐ 3 Mjr Barns: ☐ Corn Cribs, 1: ☐, 2: ☐, 3+: ☐
Garage: ✓ Mach. Shed: ☐ Grainery: ☐ Smokehouse: ☐ Summer Kitchen: ☐ Silo: ☐ Windmill: ☐
Grain Bins: ☐ Pump House: ☐ Hog Houses: ☐ Chicken Coop: ☐ Outhouse: ☐ Mobile Homes: ☐
Sheds, 1-3: ☐ 3+: ☐ Metal Bldgs: ☐ Comments:



FRAME# 23 | Pres. Funct.: Res | Same ? ☐
Residence: ✓ Outbuilding: ☐ Public: ☐ Commercial: ☐ Barn: ☐ Industrial: ☐ Structural: ☐ Religious: ☐
Deteriorated: ☐ Abandoned: ☐ Lrg ☐ Md ✓ Sml ☐
1101 or: | Stories, 1: ☐ 1-½: ☐ 2: ✓ 2+: ☐
Frame: ☐ Masonry: ☐ Pole: ☐ Log: ☐ Other:
Clpbd: ☐ Weathrbd: ☐ Vert: ☐ Wd. Shngl: ☐ Brick: ☐
Stone: ☐ Block: ☐ Metal: ☐ Asbestos: ✓ Vinyl: ☐ Tar Ppr: ☐
Brick: ☐ Stone: ☐ Block: ☐ Poured or Stucco: ☐ Tile: ☐
Gable: ✓ Hipped: ☐ Flat: ☐ Mansard: ☐ Other:
Asphalt Shngl: ✓ Metal: ☐ Wood Shngl: ☐ Other:
Good: ☐ Fair: ✓ Altr: ☐ Vy Altd: ☐ Add., Major: ☐ Minor: ☐
1700-1799: ☐ 1800-1859: ☐ 1860-1910: ☐ 1910-1945: ✓
Bibliography and further notes on Reverse
Surveyed by: Date:

| #1 BUILDING 2# | FRAME# | Pres. Funct.: | Same ? ☐ |
|---|---|---|---|
| Original Function | Residence: ☐ Outbuilding: ☐ Public: ☐ Commercial: ☐ Barn: ☐ Industrial: ☐ Structural: ☐ Religious: ☐ | | |
| Condition/use/size | Deteriorated: ☐ Abandoned: ☐ Lrg ☐ Md ☐ Sm ☐ | | |
| Building TYPE | or: | Stories, 1: ☐ 1-½: ☐ 2: ☐ 2+: ☐ | |
| Structure | Frame: ☐ Masonry: ☐ Pole: ☐ Log: ☐ Other: | | |
| Siding material | Clpbd: ☐ Weathrbd: ☐ Vert: ☐ Wd. Shngl: ☐ Brick: ☐ Stone: ☐ Block: ☐ Metal: ☐ Asbestos: ☐ Vinyl: ☐ Tar Ppr: ☐ | | |
| Foundation | Brick: ☐ Stone: ☐ Block: ☐ Poured or Stucco: ☐ Tile: ☐ | | |
| Roof | Gable: ☐ Hipped: ☐ Flat: ☐ Mansard: ☐ Other: | | |
| Roof Material | Asphalt Shngl: ☐ Metal: ☐ Wood Shngl: ☐ Other: | | |
| Integrity | Good: ☐ Fair: ☐ Altr: ☐ Vy Altd: ☐ Add., Major: ☐ Minor: ☐ | | |
| Period | 1700-1799: ☐ 1800-1859: ☐ 1860-1910: ☐ 1910-1945: ☐ | | |
| BUILDING 3 | or: | Note: | |
| BUILDING 4 | or: | Note: | |

IL 422-0465

## ILLINOIS RURAL SURVEY

County: Kidenny | Site #: 3362 | Town:
Qr: NW | Sec: 25 | TWP: 45N | Range: 8E
Street: 1904 Orchard Box | Street View: ☒
Industrial/Commercial Complex w/3 or more Bldgs.: ☐

FARMSTEAD ☐
House: ☒ 2 Houses: ☐ 1 Major Barn: ☐ 2 Mjr Barns: ☐ 3 Mjr Barns: ☐ Corn Cribs, 1: ☐, 2: ☐, 3+: ☐
Garage: ☒ Mach. Shed: ☐ Grainery: ☐ Smokehouse: ☐ Summer Kitchen: ☐ Silo: ☐ Windmill: ☐
Grain Bins: ☐ Pump House: ☐ Hog Houses: ☐ Chicken Coop: ☐ Outhouse: ☐ Mobile Homes: ☐
Sheds, 1-3: ☐ 3+: ☐ Metal Bldgs: ☐ Comments:



FRAME# 24 | Pres. Funct.: Rest Cottage | Same ? ☐
Residence: ☒ Outbuilding: ☐ Public: ☐ Commercial: ☐ Barn: ☐ Industrial: ☐ Structural: ☐ Religious: ☐
Deteriorated: ☐ Abandoned: ☐ Lrg ☐ Md ☒ Sml ☐
1 1 1 0 or: | Stories, 1: ☐ 1-½: ☒ 2: ☐ 2+: ☐
Frame: ☐ Masonry: ☐ Pole: ☐ Log: ☐ Other:
Clpbd: ☒ Weathrbd: ☐ Vert: ☐ Wd. Shngl: ☐ Brick: ☐
Stone: ☐ Block: ☐ Metal: ☐ Asbestos: ☐ Vinyl: ☐ Tar Ppr: ☐
Brick: ☐ Stone: ☐ Block: ☒ Poured or Stucco: ☐ Tile: ☐
Gable: ☒ Hipped: ☐ Flat: ☐ Mansard: ☐ Other:
Asphalt Shngl: ☒ Metal: ☐ Wood Shngl: ☐ Other:
Good: ☒ Fair: ☐ Altr: ☐ Vy Altd: ☐ Add., Major: ☐ Minor: ☒
1700-1799: ☐ 1800-1859: ☐ 1860-1910: ☒ 1910-1945: ☐

Bibliography and further notes on Reverse

Surveyed by: Date:

| #1 BUILDING 2# | |
|---|---|
| FRAME# | Pres. Funct.: Same ? ☐ |
| Original Function | Residence: ☐ Outbuilding: ☐ Public: ☐ Commercial: ☐ Barn: ☐ Industrial: ☐ Structural: ☐ Religious: ☐ |
| Condition/use/size | Deteriorated: ☐ Abandoned: ☐ Lrg ☐ Md ☐ Sm ☐ |
| Building TYPE | or: Stories, 1: ☐ 1-½: ☐ 2: ☐ 2+: ☐ |
| Structure | Frame: ☐ Masonry: ☐ Pole: ☐ Log: ☐ Other: |
| Siding material | Clpbd: ☐ Weathrbd: ☐ Vert: ☐ Wd. Shngl: ☐ Brick: ☐ Stone: ☐ Block: ☐ Metal: ☐ Asbestos: ☐ Vinyl: ☐ Tar Ppr: ☐ |
| Foundation | Brick: ☐ Stone: ☐ Block: ☐ Poured or Stucco: ☐ Tile: ☐ |
| Roof | Gable: ☐ Hipped: ☐ Flat: ☐ Mansard: ☐ Other: |
| Roof Material | Asphalt Shngl: ☐ Metal: ☐ Wood Shngl: ☐ Other: |
| Integrity | Good: ☐ Fair: ☐ Altr: ☐ Vy Altd: ☐ Add., Major: ☐ Minor: ☐ |
| Period | 1700-1799: ☐ 1800-1859: ☐ 1860-1910: ☐ 1910-1945: ☐ |
| BUILDING 3 | or: Note: |
| BUILDING 4 | or: Note: |

IL 422-0465

## ILLINOIS RURAL SURVEY

County: Kidenny | Site #: 3363 | Town:
Qr: NW | Sec: 25 | TWP: 45N | Range: 8E
Street: 1916 Orchard Box | Street View: ☒
Industrial/Commercial Complex w/3 or more Bldgs.: ☐

FARMSTEAD ☐
House: ☒ 2 Houses: ☐ 1 Major Barn: ☐ 2 Mjr Barns: ☐ 3 Mjr Barns: ☐ Corn Cribs, 1: ☐, 2: ☐, 3+: ☐
Garage: ☒ Mach. Shed: ☐ Grainery: ☐ Smokehouse: ☐ Summer Kitchen: ☐ Silo: ☐ Windmill: ☐
Grain Bins: ☐ Pump House: ☐ Hog Houses: ☐ Chicken Coop: ☐ Outhouse: ☐ Mobile Homes: ☐
Sheds, 1-3: ☐ 3+: ☐ Metal Bldgs: ☐ Comments:

FRAME# 25 | Pres. Funct.: Rest Cottage | Same ? ☐
Residence: ☒ Outbuilding: ☐ Public: ☐ Commercial: ☐ Barn: ☐ Industrial: ☐ Structural: ☐ Religious: ☐
Deteriorated: ☐ Abandoned: ☐ Lrg ☐ Md ☒ Sml ☐
1 1 1 1 1 or: | Stories, 1: ☒ 1-½: ☐ 2: ☐ 2+: ☐
Frame: ☐ Masonry: ☐ Pole: ☐ Log: ☐ Other:
Clpbd: ☐ Weathrbd: ☐ Vert: ☐ Wd. Shngl: ☐ Brick: ☐
Stone: ☐ Block: ☐ Metal: ☐ Asbestos: ☒ Vinyl: ☐ Tar Ppr: ☐
Brick: ☐ Stone: ☐ Block: ☐ Poured or Stucco: ☐ Tile: ☐ 1
Gable: ☒ Hipped: ☐ Flat: ☐ Mansard: ☐ Other:
Asphalt Shngl: ☒ Metal: ☐ Wood Shngl: ☐ Other:
Good: ☐ Fair: ☒ Altr: ☐ Vy Altd: ☐ Add., Major: ☐ Minor: ☐
1700-1799: ☐ 1800-1859: ☐ 1860-1910: ☐ 1910-1945: ☒

Bibliography and further notes on Reverse

Surveyed by: Date:

| #1 BUILDING 2# | |
|---|---|
| FRAME# | Pres. Funct.: Same ? ☐ |
| Original Function | Residence: ☐ Outbuilding: ☐ Public: ☐ Commercial: ☐ Barn: ☐ Industrial: ☐ Structural: ☐ Religious: ☐ |
| Condition/use/size | Deteriorated: ☐ Abandoned: ☐ Lrg ☐ Md ☐ Sm ☐ |
| Building TYPE | or: Stories, 1: ☐ 1-½: ☐ 2: ☐ 2+: ☐ |
| Structure | Frame: ☐ Masonry: ☐ Pole: ☐ Log: ☐ Other: |
| Siding material | Clpbd: ☐ Weathrbd: ☐ Vert: ☐ Wd. Shngl: ☐ Brick: ☐ Stone: ☐ Block: ☐ Metal: ☐ Asbestos: ☐ Vinyl: ☐ Tar Ppr: ☐ |
| Foundation | Brick: ☐ Stone: ☐ Block: ☐ Poured or Stucco: ☐ Tile: ☐ |
| Roof | Gable: ☐ Hipped: ☐ Flat: ☐ Mansard: ☐ Other: |
| Roof Material | Asphalt Shngl: ☐ Metal: ☐ Wood Shngl: ☐ Other: |
| Integrity | Good: ☐ Fair: ☐ Altr: ☐ Vy Altd: ☐ Add., Major: ☐ Minor: ☐ |
| Period | 1700-1799: ☐ 1800-1859: ☐ 1860-1910: ☐ 1910-1945: ☐ |
| BUILDING 3 | or: Note: |
| BUILDING 4 | or: Note: |

IL 422-0465

## ILLINOIS RURAL SURVEY

County: McHenry | Site #: 3364 | Town:

Qtr: NW | Sec: 25 | TWP: 45N | Range: 8E

Street: 918 Orchard Beach | Street View: X

Industrial/Commercial Complex w/3 or more Bldgs.: ☐

FARMSTEAD ☐

House: X | 2 Houses: ☐ | 1 Major Barn: ☐ | 2 Mjr Barns: ☐ | 3 Mjr Barns: ☐ | Corn Cribs, 1: ☐, 2: ☐, 3+: ☐

Garage: X | Mach. Shed: ☐ | Grainery: ☐ | Smokehouse: ☐ | Summer Kitchen: ☐ | Silo: ☐ | Windmill: ☐

Grain Bins: ☐ | Pump House: ☐ | Hog Houses: ☐ | Chicken Coop: ☐ | Outhouse: ☐ | Mobile Homes: ☐

Sheds, 1-3: ☐ 3+: ☐ | Metal Bldgs: ☐ | Comments:



| FRAME# 24 | Pres. Funct.: Res/Cottage | Same ? ☐ | ■1 BUILDING 2■ | FRAME# | Pres. Funct.: | Same ? ☐ |
|---|---|---|---|---|---|---|
| Residence: ☐ Outbuilding: ☐ Public: ☐ Commercial: ☐ Barn: ☐ Industrial: ☐ Structural: ☐ Religious: ☐ | | | Original Function | Residence: ☐ Outbuilding: ☐ Public: ☐ Commercial: ☐ Barn: ☐ Industrial: ☐ Structural: ☐ Religious: ☐ | | |
| Deteriorated: ☐ Abandoned: ☐ Lrg ☐ Mdl: X Sml ☐ | | | Condition/use/size | Deteriorated: ☐ Abandoned: ☐ Lrg ☐ Md ☐ Sm ☐ | | |
| ' or: | Stories, 1: X 1-½: ☐ 2: ☐ 2+: ☐ | | Building TYPE | or: | Stories, 1: ☐ 1-½: ☐ 2: ☐ 2+: ☐ | |
| Frame: ☐ Masonry: ☐ Pole: ☐ Log: ☐ Other: | | | Structure | Frame: ☐ Masonry: ☐ Pole: ☐ Log: ☐ Other: | | |
| Clpbd: ☐ Weathrbd: X Vert: ☐ Wd. Shngl: ☐ Brick: ☐ Stone: ☐ Block: ☐ Metal: ☐ Asbestos: ☐ Vinyl: ☐ Tar Ppr: ☐ | | | Siding material | Clpbd: ☐ Weathrbd: ☐ Vert: ☐ Wd. Shngl: ☐ Brick: ☐ Stone: ☐ Block: ☐ Metal: ☐ Asbestos: ☐ Vinyl: ☐ Tar Ppr: ☐ | | |
| Brick: ☐ Stone: ☐ Block: ☐ Poured or Stucco: ☐ Tile: ☐ Block Stilts | | | Foundation | Brick: ☐ Stone: ☐ Block: ☐ Poured or Stucco: ☐ Tile: ☐ | | |
| Gable: X Hipped: X Flat: ☐ Mansard: ☐ Other: | | | Roof | Gable: ☐ Hipped: ☐ Flat: ☐ Mansard: ☐ Other: | | |
| Asphalt Shngl: X Metal: ☐ Wood Shngl: ☐ Other: | | | Roof Material | Asphalt Shngl: ☐ Metal: ☐ Wood Shngl: ☐ Other: | | |
| Good: ☐ Fair: X Altr: ☐ Vy Altd: ☐ Add., Major: X Minor: ☐ | | | Integrity | Good: ☐ Fair: ☐ Altr: ☐ Vy Altd: ☐ Add., Major: ☐ Minor: ☐ | | |
| 1700-1799: ☐ 1800-1859: ☐ 1860-1910: ☐ 1910-1945: X | | | Period | 1700-1799: ☐ 1800-1859: ☐ 1860-1910: ☐ 1910-1945: ☐ | | |
| Bibliography and further notes on Reverse | | | BUILDING 3 | or: | Note: | |
| Surveyed by: | Date: | | BUILDING 4 | or: | Note: | |

12-0485

## ILLINOIS RURAL SURVEY

County: McHenry | Site #: 3365 | Town:

Qtr: NW | Sec: 25 | TWP: 45N | Range: 8E

Street: 1920 Orchard Bch | Street View: X

Industrial/Commercial Complex w/3 or more Bldgs.: ☐

FARMSTEAD ☐

House: X | 2 Houses: ☐ | 1 Major Barn: ☐ | 2 Mjr Barns: ☐ | 3 Mjr Barns: ☐ | Corn Cribs, 1: ☐, 2: ☐, 3+: ☐

Garage: X | Mach. Shed: ☐ | Grainery: ☐ | Smokehouse: ☐ | Summer Kitchen: ☐ | Silo: ☐ | Windmill: ☐

Grain Bins: ☐ | Pump House: ☐ | Hog Houses: ☐ | Chicken Coop: ☐ | Outhouse: ☐ | Mobile Homes: ☐

Sheds, 1-3: ☐ 3+: ☐ | Metal Bldgs: ☐ | Comments:



| FRAME# 27 | Pres. Funct.: Residence | Same ? ☐ | ■1 BUILDING 2■ | FRAME# | Pres. Funct.: | Same ? ☐ |
|---|---|---|---|---|---|---|
| Residence: ☐ Outbuilding: ☐ Public: ☐ Commercial: ☐ Barn: ☐ Industrial: ☐ Structural: ☐ Religious: ☐ | | | Original Function | Residence: ☐ Outbuilding: ☐ Public: ☐ Commercial: ☐ Barn: ☐ Industrial: ☐ Structural: ☐ Religious: ☐ | | |
| Deteriorated: ☐ Abandoned: ☐ Lrg ☐ Mdl: X Sml ☐ | | | Condition/use/size | Deteriorated: ☐ Abandoned: ☐ Lrg ☐ Md ☐ Sm ☐ | | |
| 1 0 1 | or: Gable Front | Stories, 1: ☐ 1-½: ☐ 2: X 2+: ☐ | Building TYPE | or: | Stories, 1: ☐ 1-½: ☐ 2: ☐ 2+: ☐ | |
| Frame: ☐ Masonry: ☐ Pole: ☐ Log: ☐ Other: | | | Structure | Frame: ☐ Masonry: ☐ Pole: ☐ Log: ☐ Other: | | |
| Clpbd: ☐ Weathrbd: ☐ Vert: ☐ Wd. Shngl: ☐ Brick: ☐ Stone: ☐ Block: ☐ Metal: X Asbestos: ☐ Vinyl: ☐ Tar Ppr: ☐ | | | Siding material | Clpbd: ☐ Weathrbd: ☐ Vert: ☐ Wd. Shngl: ☐ Brick: ☐ Stone: ☐ Block: ☐ Metal: ☐ Asbestos: ☐ Vinyl: ☐ Tar Ppr: ☐ | | |
| Brick: ☐ Stone: ☐ Block: X Poured or Stucco: ☐ Tile: ☐ | | | Foundation | Brick: ☐ Stone: ☐ Block: ☐ Poured or Stucco: ☐ Tile: ☐ | | |
| Gable: X Hipped: ☐ Flat: ☐ Mansard: ☐ Other: | | | Roof | Gable: ☐ Hipped: ☐ Flat: ☐ Mansard: ☐ Other: | | |
| Asphalt Shngl: X Metal: ☐ Wood Shngl: ☐ Other: | | | Roof Material | Asphalt Shngl: ☐ Metal: ☐ Wood Shngl: ☐ Other: | | |
| Good: ☐ Fair: ☐ Altr: X Vy Altd: ☐ Add., Major: X Minor: ☐ | | | Integrity | Good: ☐ Fair: ☐ Altr: ☐ Vy Altd: ☐ Add., Major: ☐ Minor: ☐ | | |
| 1700-1799: ☐ 1800-1859: ☐ 1860-1910: ☐ 1910-1945: X | | | Period | 1700-1799: ☐ 1800-1859: ☐ 1860-1910: ☐ 1910-1945: ☐ | | |
| Bibliography and further notes on Reverse | | | BUILDING 3 | or: | Note: | |
| Surveyed by: | Date: | | BUILDING 4 | or: | Note: | |

IL 422-0485

## ILLINOIS RURAL SURVEY

County: McHenry | Site #: 3366 | Town:
¼: NW | Sec: 25 | TWP: 45N | Range: 8E
Street: 1924 Orchard Rd | Street View: ☐
Industrial/Commercial Complex w/3 or more Bldgs.: ☐

FARMSTEAD ☐
House: ☒ 2 Houses: ☐ 1 Major Barn: ☐ 2 Mjr Barns: ☐ 3 Mjr Barns: ☐ Corn Cribs, 1: ☐, 2: ☐, 3+: ☐
Garage: ☒ Mach. Shed: ☐ Grainery: ☐ Smokehouse: ☐ Summer Kitchen: ☐ Silo: ☐ Windmill: ☐
Grain Bins: ☐ Pump House: ☐ Hog Houses: ☐ Chicken Coop: ☐ Outhouse: ☐ Mobile Homes: ☐
Sheds, 1-3: ☐ 3+: ☐ Metal Bldgs: ☐ Comments:



FRAME# 28 | Pres. Funct.: Res | Same ? ☐
Residence: ☒ Outbuilding: ☐ Public: ☐ Commercial: ☐ Barn: ☐ Industrial: ☐ Structural: ☐ Religious: ☐
Deteriorated: ☐ Abandoned: ☐ Lrg ☐ Md ☐ Sml ☒
1 1 0 4 or: | Stories, 1: ☐ 1-½: ☐ 2: ☒ 2+: ☐
Frame: ☐ Masonry: ☐ Pole: ☐ Log: ☐ Other:
Clpbd: ☐ Weathrbd: ☐ Vert: ☐ Wd. Shngl: ☐ Brick: ☐
Stone: ☐ Block: ☐ Metal: ☒ Asbestos: ☐ Vinyl: ☐ Tar Ppr: ☐
Brick: ☐ Stone: ☐ Block: ☒ Poured or Stucco: ☐ Tile: ☐
Gable: ☐ Hipped: ☒ Flat: ☐ Mansard: ☐ Other:
Asphalt Shngl: ☐ Metal: ☐ Wood Shngl: ☒ Other:
Good: ☐ Fair: ☒ Altr: ☐ Vy Altd: ☐ Add., Major: ☐ Minor: ☐
1700-1799: ☐ 1800-1859: ☐ 1860-1910: ☐ 1910-1945: ☒

Bibliography and further notes on Reverse

Surveyed by: Date:

| #1 BUILDING 2# | FRAME# | Pres. Funct.: | Same ? ☐ |
|---|---|---|---|
| Original Function | Residence: ☐ Outbuilding: ☐ Public: ☐ Commercial: ☐ Barn: ☐ Industrial: ☐ Structural: ☐ Religious: ☐ | | |
| Condition/use/size | Deteriorated: ☐ Abandoned: ☐ Lrg ☐ Md ☐ Sm ☐ | | |
| Building TYPE | or: | Stories, 1: ☐ 1-½: ☐ 2: ☐ 2+: ☐ | |
| Structure | Frame: ☐ Masonry: ☐ Pole: ☐ Log: ☐ Other: | | |
| Siding material | Clpbd: ☐ Weathrbd: ☐ Vert: ☐ Wd. Shngl: ☐ Brick: ☐ Stone: ☐ Block: ☐ Metal: ☐ Asbestos: ☐ Vinyl: ☐ Tar Ppr: ☐ | | |
| Foundation | Brick: ☐ Stone: ☐ Block: ☐ Poured or Stucco: ☐ Tile: ☐ | | |
| Roof | Gable: ☐ Hipped: ☐ Flat: ☐ Mansard: ☐ Other: | | |
| Roof Material | Asphalt Shngl: ☐ Metal: ☐ Wood Shngl: ☐ Other: | | |
| Integrity | Good: ☐ Fair: ☐ Altr: ☐ Vy Altd: ☐ Add., Major: ☐ Minor: ☐ | | |
| Period | 1700-1799: ☐ 1800-1859: ☐ 1860-1910: ☐ 1910-1945: ☐ | | |
| BUILDING 3 | or: | Note: | |
| BUILDING 4 | or: | Note: | |

IL 422-0465

## ILLINOIS RURAL SURVEY

County: McHenry | Site #: 3367 | Town:
¼: NW | Sec: 25 | TWP: 45N | Range: 8E
Street: 2002 Orchard Road | Street View: ☒
Industrial/Commercial Complex w/3 or more Bldgs.: ☐

FARMSTEAD ☐
House: ☒ 2 Houses: ☐ 1 Major Barn: ☐ 2 Mjr Barns: ☐ 3 Mjr Barns: ☐ Corn Cribs, 1: ☐, 2: ☐, 3+: ☐
Garage: ☒ Mach. Shed: ☐ Grainery: ☐ Smokehouse: ☐ Summer Kitchen: ☐ Silo: ☐ Windmill: ☐
Grain Bins: ☐ Pump House: ☐ Hog Houses: ☐ Chicken Coop: ☐ Outhouse: ☐ Mobile Homes: ☐
Sheds, 1-3: ☐ 3+: ☐ Metal Bldgs: ☐ Comments:

FRAME# 29 | Pres. Funct.: Rest Cottage | Same ? ☐
Residence: ☒ Outbuilding: ☐ Public: ☐ Commercial: ☐ Barn: ☐ Industrial: ☐ Structural: ☐ Religious: ☐
Deteriorated: ☐ Abandoned: ☐ Lrg ☐ Md ☒ Sml ☐
1 1 1 1 or: | Stories, 1: ☐ 1-½: ☒ 2: ☐ 2+: ☐
Frame: ☐ Masonry: ☐ Pole: ☐ Log: ☐ Other:
Clpbd: ☒ Weathrbd: ☐ Vert: ☐ Wd. Shngl: ☐ Brick: ☐
Stone: ☐ Block: ☐ Metal: ☐ Asbestos: ☐ Vinyl: ☐ Tar Ppr: ☐
Brick: ☐ Stone: ☐ Block: ☐ Poured or Stucco: ☐ Tile: ☐
Gable: ☒ Hipped: ☐ Flat: ☐ Mansard: ☐ Other:
Asphalt Shngl: ☒ Metal: ☐ Wood Shngl: ☐ Other:
Good: ☐ Fair: ☒ Altr: ☐ Vy Altd: ☐ Add., Major: ☒ Minor: ☐
1700-1799: ☐ 1800-1859: ☐ 1860-1910: ☐ 1910-1945: ☒

Bibliography and further notes on Reverse

Surveyed by: Date:

| #1 BUILDING 2# | FRAME# | Pres. Funct.: | Same ? ☐ |
|---|---|---|---|
| Original Function | Residence: ☐ Outbuilding: ☐ Public: ☐ Commercial: ☐ Barn: ☐ Industrial: ☐ Structural: ☐ Religious: ☐ | | |
| Condition/use/size | Deteriorated: ☐ Abandoned: ☐ Lrg ☐ Md ☐ Sm ☐ | | |
| Building TYPE | or: | Stories, 1: ☐ 1-½: ☐ 2: ☐ 2+: ☐ | |
| Structure | Frame: ☐ Masonry: ☐ Pole: ☐ Log: ☐ Other: | | |
| Siding material | Clpbd: ☐ Weathrbd: ☐ Vert: ☐ Wd. Shngl: ☐ Brick: ☐ Stone: ☐ Block: ☐ Metal: ☐ Asbestos: ☐ Vinyl: ☐ Tar Ppr: ☐ | | |
| Foundation | Brick: ☐ Stone: ☐ Block: ☐ Poured or Stucco: ☐ Tile: ☐ | | |
| Roof | Gable: ☐ Hipped: ☐ Flat: ☐ Mansard: ☐ Other: | | |
| Roof Material | Asphalt Shngl: ☐ Metal: ☐ Wood Shngl: ☐ Other: | | |
| Integrity | Good: ☐ Fair: ☐ Altr: ☐ Vy Altd: ☐ Add., Major: ☐ Minor: ☐ | | |
| Period | 1700-1799: ☐ 1800-1859: ☐ 1860-1910: ☐ 1910-1945: ☐ | | |
| BUILDING 3 | or: | Note: | |
| BUILDING 4 | or: | Note: | |

IL 422-0465

## ILLINOIS RURAL SURVEY

County: McHenry | Site #: 3368 | Town:
¼: NW | Sec: 25 | TWP: 45N | Range: 8E
Street: 2004 Orchard Beach | Street View: ☒
Industrial/Commercial Complex w/3 or more Bldgs.: ☐

FARMSTEAD ☐
House: ☒ 2 Houses: ☐ 1 Major Barn: ☐ 2 Mjr Barns: ☐ 3 Mjr Barns: ☐ Corn Cribs, 1: ☐, 2: ☐, 3+: ☐
Garage: ☒ Mach. Shed: ☐ Grainery: ☐ Smokehouse: ☐ Summer Kitchen: ☐ Silo: ☐ Windmill: ☐
Grain Bins: ☐ Pump House: ☐ Hog Houses: ☐ Chicken Coop: ☐ Outhouse: ☐ Mobile Homes: ☐
Sheds, 1-3: ☐ 3+: ☐ Metal Bldgs: ☐ Comments:



FRAME# 30 | Pres. Funct.: Res/Cottage | Same ? ☒

| | BUILDING 1 | BUILDING 2 |
|---|---|---|
| FRAME# | 30 | |
| Pres. Funct. | Res/Cottage | |
| Same ? | ☒ | ☐ |
| Original Function | Residence: ☒ Outbuilding: ☐ Public: ☐ Commercial: ☐ Barn: ☐ Industrial: ☐ Structural: ☐ Religious: ☐ | Residence: ☐ Outbuilding: ☐ Public: ☐ Commercial: ☐ Barn: ☐ Industrial: ☐ Structural: ☐ Religious: ☐ |
| Condition/usefulness | Deteriorated: ☐ Abandoned: ☐ Lrg: ☐ Md: ☒ Sml: ☐ | Deteriorated: ☐ Abandoned: ☐ Lrg: ☐ Md: ☐ Sm: ☐ |
| Building TYPE | 1 1 1 1 or: Stories, 1: ☐ 1-½: ☒ 2: ☐ 2+: ☐ | or: Stories, 1: ☐ 1-½: ☐ 2: ☐ 2+: ☐ |
| Structure | Frame: ☒ Masonry: ☐ Pole: ☐ Log: ☐ Other: | Frame: ☐ Masonry: ☐ Pole: ☐ Log: ☐ Other: |
| Siding material | Clpbd: ☒ Weathrbd: ☐ Vert: ☐ Wd. Shngl: ☐ Brick: ☐ Stone: ☐ Block: ☐ Metal: ☐ Asbestos: ☐ Vinyl: ☐ Tar Ppr: ☐ | Clpbd: ☐ Weathrbd: ☐ Vert: ☐ Wd. Shngl: ☐ Brick: ☐ Stone: ☐ Block: ☐ Metal: ☐ Asbestos: ☐ Vinyl: ☐ Tar Ppr: ☐ |
| Foundation | Brick: ☐ Stone: ☐ Block: ☒ Poured or Stucco: ☐ Tile: ☐ | Brick: ☐ Stone: ☐ Block: ☐ Poured or Stucco: ☐ Tile: ☐ |
| Roof | Gable: ☒ Hipped: ☐ Flat: ☐ Mansard: ☐ Other: | Gable: ☐ Hipped: ☐ Flat: ☐ Mansard: ☐ Other: |
| Roof Material | Asphalt Shngl: ☒ Metal: ☐ Wood Shngl: ☐ Other: | Asphalt Shngl: ☐ Metal: ☐ Wood Shngl: ☐ Other: |
| Integrity | Good: ☐ Fair: ☐ Altr: ☐ Vy Altd: ☐ Add., Major: ☒ Minor: ☐ | Good: ☐ Fair: ☐ Altr: ☐ Vy Altd: ☐ Add., Major: ☐ Minor: ☐ |
| Period | 1700-1799: ☐ 1800-1859: ☐ 1860-1910: ☐ 1910-1945: ☒ | 1700-1799: ☐ 1800-1859: ☐ 1860-1910: ☐ 1910-1945: ☐ |
| BUILDING 3 | | or: Note: |
| BUILDING 4 | | or: Note: |

Bibliography and further notes on Reverse

Surveyed by: Date:

IL 422-0465

## ILLINOIS RURAL SURVEY

County: McHenry | Site #: 3369 | Town:
¼: NW | Sec: 25 | TWP: 45N | Range: 8E
Street: 2006 Orchard Beach | Street View: ☒
Industrial/Commercial Complex w/3 or more Bldgs.: ☐

FARMSTEAD ☐
House: ☒ 2 Houses: ☐ 1 Major Barn: ☐ 2 Mjr Barns: ☐ 3 Mjr Barns: ☐ Corn Cribs, 1: ☐, 2: ☐, 3+: ☐
Garage: ☒ Mach. Shed: ☐ Grainery: ☐ Smokehouse: ☐ Summer Kitchen: ☐ Silo: ☐ Windmill: ☐
Grain Bins: ☐ Pump House: ☐ Hog Houses: ☐ Chicken Coop: ☐ Outhouse: ☐ Mobile Homes: ☐
Sheds, 1-3: ☐ 3+: ☐ Metal Bldgs: ☐ Comments:



FRAME# 31 | Pres. Funct.: Res | Same ? ☐

| | BUILDING 1 | BUILDING 2 |
|---|---|---|
| FRAME# | 31 | 32 |
| Pres. Funct. | Res | Garage / Apt above |
| Same ? | ☐ | ☐ |
| Original Function | Residence: ☒ Outbuilding: ☐ Public: ☐ Commercial: ☐ Barn: ☐ Industrial: ☐ Structural: ☐ Religious: ☐ | Residence: ☐ Outbuilding: ☒ Public: ☐ Commercial: ☐ Barn: ☐ Industrial: ☐ Structural: ☐ Religious: ☐ |
| Condition/usefulness | Deteriorated: ☐ Abandoned: ☐ Lrg: ☐ Md: ☐ Sml: ☒ | Deteriorated: ☐ Abandoned: ☐ Lrg: ☒ Md: ☐ Sm: ☐ |
| Building TYPE | 1 1 1 1 or: Stories, 1: ☒ 1-½: ☐ 2: ☐ 2+: ☐ | 2 0 1 or: Stories, 1: ☐ 1-½: ☐ 2: ☒ 2+: ☐ |
| Structure | Frame: ☐ Masonry: ☐ Pole: ☐ Log: ☐ Other: | Frame: ☐ Masonry: ☒ Pole: ☐ Log: ☐ Other: |
| Siding material | Clpbd: ☐ Weathrbd: ☐ Vert: ☐ Wd. Shngl: ☐ Brick: ☐ Stone: ☐ Block: ☐ Metal: ☒ Asbestos: ☐ Vinyl: ☐ Tar Ppr: ☐ | Clpbd: ☐ Weathrbd: ☐ Vert: ☐ Wd. Shngl: ☐ Brick: ☒ Stone: ☐ Block: ☐ Metal: ☐ Asbestos: ☐ Vinyl: ☐ Tar Ppr: ☐ |
| Foundation | Brick: ☐ Stone: ☐ Block: ☐ Poured or Stucco: ☐ Tile: ☐ Wooden Posts | Brick: ☐ Stone: ☐ Block: ☐ Poured or Stucco: ☐ Tile: ☐ |
| Roof | Gable: ☒ Hipped: ☐ Flat: ☐ Mansard: ☐ Other: | Gable: ☐ Hipped: ☐ Flat: ☐ Mansard: ☐ Other: |
| Roof Material | Asphalt Shngl: ☒ Metal: ☐ Wood Shngl: ☐ Other: | Asphalt Shngl: ☒ Metal: ☐ Wood Shngl: ☐ Other: |
| Integrity | Good: ☐ Fair: ☐ Altr: ☒ Vy Altd: ☐ Add., Major: ☒ Minor: ☒ | Good: ☒ Fair: ☐ Altr: ☐ Vy Altd: ☐ Add., Major: ☐ Minor: ☐ |
| Period | 1700-1799: ☐ 1800-1859: ☐ 1860-1910: ☐ 1910-1945: ☒ C. 1910 | 1700-1799: ☐ 1800-1859: ☐ 1860-1910: ☐ 1910-1945: ☒ C. 1910 |
| BUILDING 3 | | or: Note: |
| BUILDING 4 | | or: Note: |

Bibliography and further notes on Reverse

Surveyed by: Date:

IL 422-0465

## ILLINOIS RURAL SURVEY

County: McHenry | Site #: 3370 | Town:
¼: NW | Sec: 25 | TWP: 45N | Range: 8E
Street: 2008 Orchard Beach | Street View: ☑
Industrial/Commercial Complex w/3 or more Bldgs.: ☐

FARMSTEAD ☐
House: ☒ 2 Houses: ☐ 1 Major Barn: ☐ 2 Mjr Barns: ☐ 3 Mjr Barns: ☐ Corn Cribs, 1: ☐, 2: ☐, 3+: ☐
Garage: ☒ Mach. Shed: ☐ Grainery: ☐ Smokehouse: ☐ Summer Kitchen: ☐ Silo: ☐ Windmill: ☐
Grain Bins: ☐ Pump House: ☐ Hog Houses: ☐ Chicken Coop: ☐ Outhouse: ☐ Mobile Homes: ☐
Sheds, 1-3: ☐ 3+: ☐ Metal Bldgs: ☐ Comments:



FRAME# 33 | Pres. Funct.: Res/Cottage | Same ? ☐
Residence: ☒ Outbuilding: ☐ Public: ☐ Commercial: ☐ Barn: ☐ Industrial: ☐ Structural: ☐ Religious: ☐
Deteriorated: ☐ Abandoned: ☐ Lrg ☐ Md ☒ Sml ☐
1 1 1 or: | Stories, 1: ☒ 1-½: ☐ 2: ☐ 2+: ☐
Frame: ☒ Masonry: ☐ Pole: ☐ Log: ☐ Other:
Clpbd: ☒ Weathrbd: ☐ Vert: ☐ Wd. Shngl: ☐ Brick: ☐
Stone: ☐ Block: ☐ Metal: ☐ Asbestos: ☒ Vinyl: ☐ Tar Ppr: ☐
Brick: ☐ Stone: ☐ Block: ☒ Poured or Stucco: ☐ Tile: ☐
Gable: ☒ Hipped: ☐ Flat: ☐ Mansard: ☐ Other:
Asphalt Shngl: ☒ Metal: ☐ Wood Shngl: ☐ Other:
Good: ☐ Fair: ☒ Altr: ☐ Vy Altd: ☐ Add., Major: ☐ Minor: ☒
1700-1799: ☐ 1800-1859: ☐ 1860-1910: ☐ 1910-1945: ☒

Bibliography and further notes on Reverse

Surveyed by: Date:

| ●1 BUILDING 2● | FRAME# | Pres. Funct.: | Same ? ☐ |
|---|---|---|---|
| Original Function | Residence: ☐ Outbuilding: ☐ Public: ☐ Commercial: ☐ Barn: ☐ Industrial: ☐ Structural: ☐ Religious: ☐ | | |
| Condition/use/size | Deteriorated: ☐ Abandoned: ☐ Lrg ☐ Md ☐ Sm ☐ | | |
| Building TYPE | or: | Stories, 1: ☐ 1-½: ☐ 2: ☐ 2+: ☐ | |
| Structure | Frame: ☐ Masonry: ☐ Pole: ☐ Log: ☐ Other: | | |
| Siding material | Clpbd: ☐ Weathrbd: ☐ Vert: ☐ Wd. Shngl: ☐ Brick: ☐ Stone: ☐ Block: ☐ Metal: ☐ Asbestos: ☐ Vinyl: ☐ Tar Ppr: ☐ | | |
| Foundation | Brick: ☐ Stone: ☐ Block: ☐ Poured or Stucco: ☐ Tile: ☐ | | |
| Roof | Gable: ☐ Hipped: ☐ Flat: ☐ Mansard: ☐ Other: | | |
| Roof Material | Asphalt Shngl: ☐ Metal: ☐ Wood Shngl: ☐ Other: | | |
| Integrity | Good: ☐ Fair: ☐ Altr: ☐ Vy Altd: ☐ Add., Major: ☐ Minor: ☐ | | |
| Period | 1700-1799: ☐ 1800-1859: ☐ 1860-1910: ☐ 1910-1945: ☐ | | |
| BUILDING 3 | or: | Note: | |
| BUILDING 4 | or: | Note: | |

IL 422-0465

## ILLINOIS RURAL SURVEY

County: McHenry | Site #: 3371 | Town:
¼: NW | Sec: 25 | TWP: 45N | Range: 8E
Street: 2014 Orchard Beach | Street View: ☑
Industrial/Commercial Complex w/3 or more Bldgs.: ☐

FARMSTEAD ☐
House: ☐ 2 Houses: ☒ Major Barn: ☐ 2 Mjr Barns: ☐ 3 Mjr Barns: ☐ Corn Cribs, 1: ☐, 2: ☐, 3+: ☐
Garage: ☒ Mach. Shed: ☐ Grainery: ☐ Smokehouse: ☐ Summer Kitchen: ☐ Silo: ☐ Windmill: ☐
Grain Bins: ☐ Pump House: ☐ Hog Houses: ☐ Chicken Coop: ☐ Outhouse: ☐ Mobile Homes: ☐
Sheds, 1-3: ☐ 3+: ☐ Metal Bldgs: ☐ Comments: ~~[illegible]~~, larger house behind



FRAME# 34 | Pres. Funct.: ? Cottage ? | Same ? ☐
Residence: ☒ Outbuilding: ☐ Public: ☐ Commercial: ☐ Barn: ☐ Industrial: ☐ Structural: ☐ Religious: ☐
Deteriorated: ☐ Abandoned: ☐ Lrg ☐ Md ☐ Sml ☒
1 1 2 or: | Stories, 1: ☒ 1-½: ☐ 2: ☐ 2+: ☐
Frame: ☒ Masonry: ☐ Pole: ☐ Log: ☐ Other:
Clpbd: ☒ Weathrbd: ☐ Vert: ☐ Wd. Shngl: ☐ Brick: ☐
Stone: ☐ Block: ☐ Metal: ☐ Asbestos: ☐ Vinyl: ☐ Tar Ppr: ☐
Brick: ☐ Stone: ☐ Block: ☐ Poured or Stucco: ☒ Tile: ☐
Gable: ☒ Hipped: ☐ Flat: ☐ Mansard: ☐ Other:
Asphalt Shngl: ☒ Metal: ☐ Wood Shngl: ☐ Other:
Good: ☐ Fair: ☒ Altr: ☐ Vy Altd: ☐ Add., Major: ☐ Minor: ☐
1700-1799: ☐ 1800-1850: ☐ 1860-1910: ☐ 1910-1945: ☒

Bibliography and further notes on Reverse

Surveyed by: Date:

| ●1 BUILDING 2● | FRAME# 35 | Pres. Funct.: Res/Cottage | Same ? ☐ |
|---|---|---|---|
| Original Function | Residence: ☒ Outbuilding: ☐ Public: ☐ Commercial: ☐ Barn: ☐ Industrial: ☐ Structural: ☐ Religious: ☐ | | |
| Condition/use/size | Deteriorated: ☐ Abandoned: ☐ Lrg ☐ Md ☒ Sm ☐ | | |
| Building TYPE | 1 1 1 or: | Stories, 1: ☒ 1-½: ☐ 2: ☐ 2+: ☐ | |
| Structure | Frame: ☐ Masonry: ☐ Pole: ☐ Log: ☐ Other: | | |
| Siding material | Clpbd: ☐ Weathrbd: ☐ Vert: ☐ Wd. Shngl: ☐ Brick: ☐ Stone: ☐ Block: ☐ Metal: ☒ Asbestos: ☐ Vinyl: ☐ Tar Ppr: ☐ | | |
| Foundation | Brick: ☐ Stone: ☐ Block: ☐ Poured or Stucco: ☐ Tile: ☐ | | |
| Roof | Gable: ☒ Hipped: ☐ Flat: ☐ Mansard: ☐ Other: | | |
| Roof Material | Asphalt Shngl: ☒ Metal: ☐ Wood Shngl: ☐ Other: | | |
| Integrity | Good: ☐ Fair: ☒ Altr: ☐ Vy Altd: ☐ Add., Major: ☒ Minor: ☐ | | |
| Period | 1700-1799: ☐ 1800-1859: ☐ 1860-1910: ☐ 1910-1945: ☒ | | |
| BUILDING 3 | or: | Note: | |
| BUILDING 4 | or: | Note: | |

IL 422-0465



## ILLINOIS RURAL SURVEY

County: McHenry | Site #: 3372 | Town:
¼: NW | Sec: 25 | TWP: 45N | Range: 8E
Street: 2016 Orchard Road | Street View: ☒
Industrial/Commercial Complex w/3 or more Bldgs.: ☐

FARMSTEAD ☐
House: ☒ 2 Houses: ☐ 1 Major Barn: ☐ 2 Mjr Barns: ☐ 3 Mjr Barns: ☐ Corn Cribs, 1: ☐, 2: ☐, 3+: ☐
Garage: ☒ Mach. Shed: ☐ Grainery: ☐ Smokehouse: ☐ Summer Kitchen: ☐ Silo: ☐ Windmill: ☐
Grain Bins: ☐ Pump House: ☐ Hog Houses: ☐ Chicken Coop: ☐ Outhouse: ☐ Mobile Homes: ☐
Sheds, 1-3: ☐ 3+: ☐ Metal Bldgs: ☐ Comments:



| | | | |
|---|---|---|---|
| FRAME# 1 35 | Pres. Funct.: Res/Cottage Same ? ☐ | #1 BUILDING 2# | FRAME# Pres. Funct.: Same ? ☐ |
| Residence: ☒ Outbuilding: ☐ Public: ☐ Commercial: ☐ Barn: ☐ Industrial: ☐ Structural: ☐ Religious: ☐ | | Original Function | Residence: ☐ Outbuilding: ☐ Public: ☐ Commercial: ☐ Barn: ☐ Industrial: ☐ Structural: ☐ Religious: ☐ |
| Deteriorated: ☐ Abandoned: ☐ Lrg: ☒ Md: ☐ Sml: ☐ | | Condition/use/size | Deteriorated: ☐ Abandoned: ☐ Lrg: ☐ Md: ☐ Sm: ☐ |
| 1 1 1 or: | Stories, 1: ☐ 1-½: ☒ 2: ☐ 2+: ☐ | Building TYPE | or: Stories, 1: ☐ 1-½: ☐ 2: ☐ 2+: ☐ |
| Frame: ☐ Masonry: ☐ Pole: ☐ Log: ☐ Other: | | Structure | Frame: ☐ Masonry: ☐ Pole: ☐ Log: ☐ Other: |
| Clpbd: ☐ Weathrbd: ☐ Vert: ☐ Wd. Shngl: ☐ Brick: ☐ Stone: ☐ Block: ☐ Metal: ☒ Asbstos: ☐ Vinyl: ☐ Tar Pp: ☐ | | Siding material | Clpbd: ☐ Weathrbd: ☐ Vert: ☐ Wd. Shngl: ☐ Brick: ☐ Stone: ☐ Block: ☐ Metal: ☐ Asbstos: ☐ Vinyl: ☐ Tar Ppr: ☐ |
| Brick: ☐ Stone: ☐ Block: ☒ Poured or Stucco: ☐ Tile: ☐ | | Foundation | Brick: ☐ Stone: ☐ Block: ☐ Poured or Stucco: ☐ Tile: ☐ |
| Gable: ☒ Hipped: ☐ Flat: ☐ Mansard: ☐ Other: | | Roof | Gable: ☐ Hipped: ☐ Flat: ☐ Mansard: ☐ Other: |
| Asphalt Shngl: ☒ Metal: ☐ Wood Shngl: ☐ Other: | | Roof Material | Asphalt Shngl: ☐ Metal: ☐ Wood Shngl: ☐ Other: |
| Good: ☐ Fair: ☒ Altr: ☐ Vy Altd: ☐ Add., Major: ☐ Minor: ☐ | | Integrity | Good: ☐ Fair: ☐ Altr: ☐ Vy Altd: ☐ Add., Major: ☐ Minor: ☐ |
| 1700-1799: ☐ 1800-1859: ☐ 1860-1910: ☐ 1910-1945: ☒ | | Period | 1700-1799: ☐ 1800-1859: ☐ 1860-1910: ☐ 1910-1945: ☐ |
| Bibliography and further notes on Reverse | | BUILDING 3 | or: Note: |
| Surveyed by: Date | | BUILDING 4 | or: Note: |

IL 422-0465

## ILLINOIS RURAL SURVEY

County: McHenry | Site #: 3373 | Town:
¼: NW | Sec: 25 | TWP: 45N | Range: 8E
Street: 2022 Orchard Road | Street View: ☒
Industrial/Commercial Complex w/3 or more Bldgs.: ☐

FARMSTEAD ☐
House: ☒ 2 Houses: ☐ 1 Major Barn: ☐ 2 Mjr Barns: ☐ 3 Mjr Barns: ☐ Corn Cribs, 1: ☐, 2: ☐, 3+: ☐
Garage: ☒ Mach. Shed: ☐ Grainery: ☐ Smokehouse: ☐ Summer Kitchen: ☐ Silo: ☐ Windmill: ☐
Grain Bins: ☐ Pump House: ☐ Hog Houses: ☐ Chicken Coop: ☐ Outhouse: ☐ Mobile Homes: ☐
Sheds, 1-3: ☐ 3+: ☐ Metal Bldgs: ☐ Comments:



| | | | |
|---|---|---|---|
| FRAME# 2 | Pres. Funct.: Residence / Cottage Same ? ☒ | #1 BUILDING 2# | FRAME# Pres. Funct.: Same ? ☐ |
| Residence: ☒ Outbuilding: ☐ Public: ☐ Commercial: ☐ Barn: ☐ Industrial: ☐ Structural: ☐ Religious: ☐ | | Original Function | Residence: ☐ Outbuilding: ☐ Public: ☐ Commercial: ☐ Barn: ☐ Industrial: ☐ Structural: ☐ Religious: ☐ |
| Deteriorated: ☐ Abandoned: ☐ Lrg: ☐ Md: ☐ Sml: ☒ | | Condition/use/size | Deteriorated: ☐ Abandoned: ☐ Lrg: ☐ Md: ☐ Sm: ☐ |
| 1 0 3 or: | Stories, 1: ☐ 1-½: ☐ 2: ☒ 2+: ☐ | Building TYPE | or: Stories, 1: ☐ 1-½: ☐ 2: ☐ 2+: ☐ |
| Frame: ☒ Masonry: ☐ Pole: ☐ Log: ☐ Other: | | Structure | Frame: ☐ Masonry: ☐ Pole: ☐ Log: ☐ Other: |
| Clpbd: ☒ Weathrbd: ☐ Vert: ☐ Wd. Shngl: ☐ Brick: ☐ Stone: ☐ Block: ☐ Metal: ☐ Asbstos: ☐ Vinyl: ☐ Tar Ppr: ☐ | | Siding material | Clpbd: ☐ Weathrbd: ☐ Vert: ☐ Wd. Shngl: ☐ Brick: ☐ Stone: ☐ Block: ☐ Metal: ☐ Asbstos: ☐ Vinyl: ☐ Tar Ppr: ☐ |
| Brick: ☐ Stone: ☐ Block: ☒ Poured or Stucco: ☐ Tile: ☐ | | Foundation | Brick: ☐ Stone: ☐ Block: ☐ Poured or Stucco: ☐ Tile: ☐ |
| Gable: ☒ Hipped: ☐ Flat: ☐ Mansard: ☐ Other: | | Roof | Gable: ☐ Hipped: ☐ Flat: ☐ Mansard: ☐ Other: |
| Asphalt Shngl: ☒ Metal: ☐ Wood Shngl: ☐ Other: | | Roof Material | Asphalt Shngl: ☐ Metal: ☐ Wood Shngl: ☐ Other: |
| Good: ☐ Fair: ☒ Altr: ☐ Vy Altd: ☐ Add., Major: ☐ Minor: ☐ | | Integrity | Good: ☐ Fair: ☐ Altr: ☐ Vy Altd: ☐ Add., Major: ☐ Minor: ☐ |
| 1700-1799: ☐ 1800-1859: ☐ 1860-1910: ☒ 1910-1945: ☒ | | Period | 1700-1799: ☐ 1800-1859: ☐ 1860-1910: ☐ 1910-1945: ☐ |
| Bibliography and further notes on Reverse | | BUILDING 3 | or: Note: |
| Surveyed by: Date | | BUILDING 4 | or: Note: |

IL 422-0465

## ILLINOIS RURAL SURVEY

County: McHenry | Site #: 3374 | Town:
¼: NW | Sec: 25 | TWP: 45N | Range: 8E.
Street: 2024 Orchard Beach | Street View: X
Industrial/Commercial Complex w/3 or more Bldgs.: ☐

FARMSTEAD [ ]
House: X 2 Houses: ☐ 1 Major Barn: ☐ 2 Mjr Barns: ☐ 3 Mjr Barns: ☐ Corn Cribs, 1: ☐, 2: ☐, 3+: ☐
Garage: X Mach. Shed: ☐ Grainery: ☐ Smokehouse: ☐ Summer Kitchen: ☐ Silo: ☐ Windmill: ☐
Grain Bins: ☐ Pump House: ☐ Hog Houses: ☐ Chicken Coop: ☐ Outhouse: ☐ Mobile Homes: ☐
Sheds, 1-3: ☐ 3+: ☐ Metal Bldgs: ☐ Comments: Dairy w/attach cottage



| | | | |
|---|---|---|---|
| FRAME# 3 | Pres. Funct.: Res/Cottage Same? [ ] | ■1 BUILDING 2■ | FRAME# Pres. Funct.: Same? ☐ |
| Residence: X Outbuilding: ☐ Public: ☐ Commercial: ☐ Barn: ☐ Industrial: ☐ Structural: ☐ Religious: ☐ | | Original Function | Residence: ☐ Outbuilding: ☐ Public: ☐ Commercial: ☐ Barn: ☐ Industrial: ☐ Structural: ☐ Religious: ☐ |
| Deteriorated: ☐ Abandoned: ☐ Lrg: ☐ Md: X Sml: ☐ | | Condition/use/size | Deteriorated: ☐ Abandoned: ☐ Lrg: ☐ Md: ☐ Sml: ☐ |
| 1 1 1 or: 105 | Stories, 1: ☐ 1-½: ☐ 2: ☐ 2+: ☐ | Building TYPE | or: Stories, 1: ☐ 1-½: ☐ 2: ☐ 2+: ☐ |
| Frame: ☐ Masonry: ☐ Pole: ☐ Log: ☐ Other: | | Structure | Frame: ☐ Masonry: ☐ Pole: ☐ Log: ☐ Other: |
| Clpbd: ☐ Weatherbd: ☐ Vert: X Wd. Shngl: ☐ Brick: ☐ Stone: ☐ Block: ☐ Metal: ☐ Asbestos: ☐ Vinyl: ☐ Tar Ppr: ☐ | | Siding material | Clpbd: ☐ Weatherbd: ☐ Vert: ☐ Wd. Shngl: ☐ Brick: ☐ Stone: ☐ Block: ☐ Metal: ☐ Asbestos: ☐ Vinyl: ☐ Tar Ppr: ☐ |
| Brick: ☐ Stone: ☐ Block: X Poured or Stucco: ☐ Tile: ☐ | | Foundation | Brick: ☐ Stone: ☐ Block: ☐ Poured or Stucco: ☐ Tile: ☐ |
| Gable: X Hipped: ☐ Flat: ☐ Mansard: ☐ Other | | Roof | Gable: ☐ Hipped: ☐ Flat: ☐ Mansard: ☐ Other |
| Asphalt Shngl: X Metal: ☐ Wood Shngl: ☐ Other | | Roof Material | Asphalt Shngl: ☐ Metal: ☐ Wood Shngl: ☐ Other |
| Good: ☐ Fair: X Altr: ☐ Vy Altd: ☐ Add., Major: ☐ Minor: X | | Integrity | Good: ☐ Fair: ☐ Altr: ☐ Vy Altd: ☐ Add., Major: ☐ Minor: ☐ |
| 1700-1799: ☐ 1800-1859: ☐ 1860-1910: ☐ 1910-1945: X | | Period | 1700-1799: ☐ 1800-1859: ☐ 1860-1910: ☐ 1910-1945: ☐ |
| Bibliography and further notes on Reverse | | BUILDING 3 | or: Note: |
| Surveyed by: Date | | BUILDING 4 | or: Note: |

IL 422-0465

## ILLINOIS RURAL SURVEY

County: McHenry | Site #: 3375 | Town:
¼: SW | Sec: 24 | TWP: 45N | Range: 8E
Street: 2105 Orchard Beach | Street View: X
Industrial/Commercial Complex w/3 or more Bldgs.: [ ]

FARMSTEAD [ ]
House: X 2 Houses: ☐ 1 Major Barn: ☐ 2 Mjr Barns: ☐ 3 Mjr Barns: ☐ Corn Cribs, 1: ☐, 2: ☐, 3+: ☐
Garage: X Mach. Shed: ☐ Grainery: ☐ Smokehouse: ☐ Summer Kitchen: ☐ Silo: ☐ Windmill: ☐
Grain Bins: ☐ Pump House: ☐ Hog Houses: ☐ Chicken Coop: ☐ Outhouse: ☐ Mobile Homes: ☐
Sheds, 1-3: ☐ 3+: ☐ Metal Bldgs: ☐ Comments:



| | | | |
|---|---|---|---|
| FRAME# 4 | Pres. Funct.: Cottage Same? ☐ | ■1 BUILDING 2■ | FRAME# Pres. Funct.: Same? ☐ |
| Residence: X Outbuilding: ☐ Public: ☐ Commercial: ☐ Barn: ☐ Industrial: ☐ Structural: ☐ Religious: ☐ | | Original Function | Residence: ☐ Outbuilding: ☐ Public: ☐ Commercial: ☐ Barn: ☐ Industrial: ☐ Structural: ☐ Religious: ☐ |
| Deteriorated: ☐ Abandoned: ☐ Lrg: ☐ Md: ☐ Sml: X | | Condition/use/size | Deteriorated: ☐ Abandoned: ☐ Lrg: ☐ Md: ☐ Sm: ☐ |
| 1 1 1 or: | Stories, 1: X 1-½: ☐ 2: ☐ 2+: ☐ | Building TYPE | or: Stories, 1: ☐ 1-½: ☐ 2: ☐ 2+: ☐ |
| Frame: X Masonry: ☐ Pole: ☐ Log: ☐ Other: | | Structure | Frame: ☐ Masonry: ☐ Pole: ☐ Log: ☐ Other: |
| Clpbd: ☐ Weatherbd: X Vert: ☐ Wd. Shngl: ☐ Brick: ☐ Stone: ☐ Block: ☐ Metal: ☐ Asbestos: ☐ Vinyl: ☐ Tar Ppr: ☐ | | Siding material | Clpbd: ☐ Weatherbd: ☐ Vert: ☐ Wd. Shngl: ☐ Brick: ☐ Stone: ☐ Block: ☐ Metal: ☐ Asbestos: ☐ Vinyl: ☐ Tar Ppr: ☐ |
| Brick: ☐ Stone: ☐ Block: ☐ Poured or Stucco: ☐ Tile: ☐ | | Foundation | Brick: ☐ Stone: ☐ Block: ☐ Poured or Stucco: ☐ Tile: ☐ |
| Gable: X Hipped: ☐ Flat: ☐ Mansard: ☐ Other: | | Roof | Gable: ☐ Hipped: ☐ Flat: ☐ Mansard: ☐ Other: |
| Asphalt Shngl: X Metal: ☐ Wood Shngl: ☐ Other: | | Roof Material | Asphalt Shngl: ☐ Metal: ☐ Wood Shngl: ☐ Other: |
| Good: ☐ Fair: X Altr: ☐ Vy Altd: ☐ Add., Major: ☐ Minor: X | | Integrity | Good: ☐ Fair: ☐ Altr: ☐ Vy Altd: ☐ Add., Major: ☐ Minor: ☐ |
| 1700-1799: ☐ 1800-1859: ☐ 1860-1910: ☐ 1910-1945: X | | Period | 1700-1799: ☐ 1800-1859: ☐ 1860-1910: ☐ 1910-1945: ☐ |
| Bibliography and further notes on Reverse | | BUILDING 3 | or: Note: |
| Surveyed by: Date | | BUILDING 4 | or: Note: |

IL 422-0465

## ILLINOIS RURAL SURVEY

County: McHenry | Site #: 3376 | Town:
¼: SW | Sec: 24 | TWP: 45N | Range: 8E
Street: 2105 Orchard Beach | Street View: ☒
Industrial/Commercial Complex w/3 or more Bldgs: ☐

FARMSTEAD ☐
House: ☒ 2 Houses: ☐ 1 Major Barn: ☐ 2 Mjr Barns: ☐ 3 Mjr Barns: ☐ Corn Cribs, 1: ☐, 2: ☐, 3+: ☐
Garage: ☐ Mach. Shed: ☐ Grainery: ☐ Smokehouse: ☐ Summer Kitchen: ☐ Silo: ☐ Windmill: ☐
Grain Bins: ☐ Pump House: ☐ Hog Houses: ☐ Chicken Coop: ☐ Outhouse: ☐ Mobile Homes: ☐
Sheds, 1-3: ☐ 3+: ☐ Metal Bldgs: ☐ Comments



FRAME# 5 | Pres. Funct.: Residence | Same ? ☐
Residence: ☒ Outbuilding: ☐ Public: ☐ Commercial: ☐ Barn: ☐ Industrial: ☐ Structural: ☐ Religious: ☐
Deteriorated: ☐ Abandoned: ☐ Lrg: ☐ Md: ☒ Sml: ☐
| | | | | 1 | 0 | 3 | or: | Stories: 1: ☐ 1-½: ☐ 2: ☒ 2+: ☐
Frame: ☐ Masonry: ☐ Pole: ☐ Log: ☐ Other:
Clpbd: ☐ Weathrbd: ☐ Vert: ☐ Wd. Shngl: ☐ Brick: ☐
Stone: ☐ Block: ☐ Metal: ☐ Asbestos: ☒ Vinyl: ☐ Tar Ppr: ☐
Brick: ☐ Stone: ☐ Block: ☐ Poured or Stucco: ☐ Tile: ☐
Gable: ☒ Hipped: ☐ Flat: ☐ Mansard: ☐ Other:
Asphalt Shngl: ☒ Metal: ☐ Wood Shngl: ☐ Other:
Good: ☐ Fair: ☒ Alt: ☐ Vy Alt'd: ☐ Add., Major: ☐ Minor: ☐
1700-1799: ☐ 1800-1859: ☐ 1860-1910: ☐ 1910-1945: ☒

Bibliography and further notes on Reverse

Surveyed by _____ Date

| BUILDING 2 | FRAME# | Pres. Funct.: | Same ? ☐
|---|---|---|---|
| Original Function | Residence: ☐ Outbuilding: ☐ Public: ☐ Commercial: ☐ Barn: ☐ Industrial: ☐ Structural: ☐ Religious: ☐ | | |
| Condition/use/size | Deteriorated: ☐ Abandoned: ☐ Lrg: ☐ Md: ☐ Sml: ☐ | | |
| Building TYPE | | or: | Stories: 1: ☐ 1-½: ☐ 2: ☐ 2+: ☐ |
| Structure | Frame: ☐ Masonry: ☐ Pole: ☐ Log: ☐ Other: | | |
| Siding material | Clpbd: ☐ Weathrbd: ☐ Vert: ☐ Wd. Shngl: ☐ Brick: ☐ Stone: ☐ Block: ☐ Metal: ☐ Asbestos: ☐ Vinyl: ☐ Tar Ppr: ☐ | | |
| Foundation | Brick: ☐ Stone: ☐ Block: ☐ Poured or Stucco: ☐ Tile: ☐ | | |
| Roof | Gable: ☐ Hipped: ☐ Flat: ☐ Mansard: ☐ Other: | | |
| Roof Material | Asphalt Shngl: ☐ Metal: ☐ Wood Shngl: ☐ Other: | | |
| Integrity | Good: ☐ Fair: ☐ Alt: ☐ Vy Alt'd: ☐ Add., Major: ☐ Minor: ☐ | | |
| Period | 1700-1799: ☐ 1800-1859: ☐ 1860-1910: ☐ 1910-1945: ☐ | | |
| BUILDING 3 | | or: | Note: |
| BUILDING 4 | | or: | Note: |

IL 422-0465

## ILLINOIS RURAL SURVEY

County: McHenry | Site #: 3377 | Town:
¼: SW | Sec: 24 | TWP: 45N | Range: 8E
Street: 2108 Orchard Beach | Street View: ☒
Industrial/Commercial Complex w/3 or more Bldgs: ☐

FARMSTEAD ☐
House: ☒ 2 Houses: ☐ 1 Major Barn: ☐ 2 Mjr Barns: ☐ 3 Mjr Barns: ☐ Corn Cribs, 1: ☐, 2: ☐, 3+: ☐
Garage: ☒ Mach. Shed: ☐ Grainery: ☐ Smokehouse: ☐ Summer Kitchen: ☐ Silo: ☐ Windmill: ☐
Grain Bins: ☐ Pump House: ☐ Hog Houses: ☐ Chicken Coop: ☐ Outhouse: ☐ Mobile Homes: ☐
Sheds, 1-3: ☒ 3+: ☐ Metal Bldgs: ☐ Comments



FRAME# 6 | Pres. Funct.: Rect Cottage | Same ? ☐
Residence: ☒ Outbuilding: ☐ Public: ☐ Commercial: ☐ Barn: ☐ Industrial: ☐ Structural: ☐ Religious: ☐
Deteriorated: ☐ Abandoned: ☐ Lrg: ☐ Md: ☒ Sml: ☐
| | | | | 1 | 1 | 1 | or: | Stories: 1: ☐ 1-½: ☐ 2: ☐ 2+: ☐
Frame: ☐ Masonry: ☐ Pole: ☐ Log: ☐ Other:
Clpbd: ☐ Weathrbd: ☐ Vert: ☐ Wd. Shngl: ☐ Brick: ☐
Stone: ☐ Block: ☐ Metal: ☒ Asbestos: ☐ Vinyl: ☐ Tar Ppr: ☐
Brick: ☐ Stone: ☐ Block: ☐ Poured or Stucco: ☐ Tile: ☐
Gable: ☒ Hipped: ☐ Flat: ☐ Mansard: ☐ Other:
Asphalt Shngl: ☒ Metal: ☐ Wood Shngl: ☐ Other:
Good: ☐ Fair: ☒ Alt: ☐ Vy Alt'd: ☐ Add., Major: ☒ Minor: ☐
1700-1799: ☐ 1800-1859: ☐ 1860-1910: ☐ 1910-1945: ☒

Bibliography and further notes on Reverse

Surveyed by _____ Date

| BUILDING 2 | FRAME# | Pres. Funct.: | Same ? ☐
|---|---|---|---|
| Original Function | Residence: ☐ Outbuilding: ☐ Public: ☐ Commercial: ☐ Barn: ☐ Industrial: ☐ Structural: ☐ Religious: ☐ | | |
| Condition/use/size | Deteriorated: ☐ Abandoned: ☐ Lrg: ☐ Md: ☐ Sml: ☐ | | |
| Building TYPE | | or: | Stories: 1: ☐ 1-½: ☐ 2: ☐ 2+: ☐ |
| Structure | Frame: ☐ Masonry: ☐ Pole: ☐ Log: ☐ Other: | | |
| Siding material | Clpbd: ☐ Weathrbd: ☐ Vert: ☐ Wd. Shngl: ☐ Brick: ☐ Stone: ☐ Block: ☐ Metal: ☐ Asbestos: ☐ Vinyl: ☐ Tar Ppr: ☐ | | |
| Foundation | Brick: ☐ Stone: ☐ Block: ☐ Poured or Stucco: ☐ Tile: ☐ | | |
| Roof | Gable: ☐ Hipped: ☐ Flat: ☐ Mansard: ☐ Other: | | |
| Roof Material | Asphalt Shngl: ☐ Metal: ☐ Wood Shngl: ☐ Other: | | |
| Integrity | Good: ☐ Fair: ☐ Alt: ☐ Vy Alt'd: ☐ Add., Major: ☐ Minor: ☐ | | |
| Period | 1700-1799: ☐ 1800-1859: ☐ 1860-1910: ☐ 1910-1945: ☐ | | |
| BUILDING 3 | | or: | Note: |
| BUILDING 4 | | or: | Note: |

IL 422-0465

## ILLINOIS RURAL SURVEY

County: McHenry | Site #: 3378 | Town:

¼: SW | Sec.: 24 | TWP: 45N | Range: 8E

Street: 2109 Orchard Beach | Street View: X

Industrial/Commercial Complex w/3 or more Bldgs.: ☐

FARMSTEAD ☐

House: X 2 Houses: ☐ 1 Major Barn: ☐ 2 Mjr Barns: ☐ 3 Mjr Barns: ☐ Corn Cribs, 1: ☐, 2: ☐, 3+: ☐

Garage: X Mach. Shed: ☐ Grainery: ☐ Smokehouse: ☐ Summer Kitchen: ☐ Silo: ☐ Windmill: ☐

Grain Bins: ☐ Pump House: ☐ Hog Houses: ☐ Chicken Coop: ☐ Outhouse: ☐ Mobile Homes: ☐

Sheds, 1-3: ☐ 3+: ☐ Metal Bldgs: ☐ Comments:

| FRAME# 7 | Pres. Funct.: Res/Cottage | Same ? ☐ | ■1 BUILDING 2■ | FRAME# | Pres. Funct.: | Same ? ☐ |
|---|---|---|---|---|---|---|
| Residence: X Outbuilding: ☐ Public: ☐ Commercial: ☐ Barn: ☐ Industrial: ☐ Structural: ☐ Religious: ☐ | | | Original Function | Residence: ☐ Outbuilding: ☐ Public: ☐ Commercial: ☐ Barn: ☐ Industrial: ☐ Structural: ☐ Religious: ☐ | | |
| Deteriorated: ☐ Abandoned: ☐ Lrg: ☐ Md: X Sml: ☐ | | | Condition/use/size | Deteriorated: ☐ Abandoned: ☐ Lrg: ☐ Md: ☐ Sml: ☐ | | |
| 1105 or: | Stories: X 1: ☐ 1-½: ☐ 2: ☐ 2+: ☐ | | Building TYPE | or: | Stories: 1: ☐ 1-½: ☐ 2: ☐ 2+: ☐ | |
| Frame: ☐ Masonry: ☐ Pole: ☐ Log: ☐ Other: | | | Structure | Frame: ☐ Masonry: ☐ Pole: ☐ Log: ☐ Other: | | |
| Clpbd: ☐ Weathrbd: X Vert: ☐ Wd. Shngl: ☐ Brick: ☐ Stone: ☐ Block: ☐ Metal: ☐ Asbstos: ☐ Vinyl: ☐ Tar Ppr: ☐ | | | Siding material | Clpbd: ☐ Weathrbd: ☐ Vert: ☐ Wd. Shngl: ☐ Brick: ☐ Stone: ☐ Block: ☐ Metal: ☐ Asbstos: ☐ Vinyl: ☐ Tar Ppr: ☐ | | |
| Brick: ☐ Stone: ☐ Block: ☐ Poured or Stucco: ☐ Tile: ☐ | | | Foundation | Brick: ☐ Stone: ☐ Block: ☐ Poured or Stucco: ☐ Tile: ☐ | | |
| Gable: X Hipped: ☐ Flat: ☐ Mansard: ☐ Other: | | | Roof | Gable: ☐ Hipped: ☐ Flat: ☐ Mansard: ☐ Other: | | |
| Asphalt Shngl: X Metal: ☐ Wood Shngl: ☐ Other: | | | Roof Material | Asphalt Shngl: ☐ Metal: ☐ Wood Shngl: ☐ Other: | | |
| Good: ☐ Fair: X Altr: ☐ Vy Altd: ☐ Add., Major: X Minor: ☐ | | | Integrity | Good: ☐ Fair: ☐ Altr: ☐ Vy Altd: ☐ Add., Major: ☐ Minor: ☐ | | |
| 1700-1799: ☐ 1800-1859: ☐ 1860-1910: ☐ 1910-1945: X | | | Period | 1700-1799: ☐ 1800-1859: ☐ 1860-1910: ☐ 1910-1945: ☐ | | |
| Bibliography and further notes on Reverse | | | BUILDING 3 | or: | Note: | |
| Surveyed by: | Date: | | BUILDING 4 | or: | Note: | |

IL 422-0465

## ILLINOIS RURAL SURVEY

County: McHenry | Site #: 3379 | Town:

¼: SW | Sec.: 24 | TWP: 45N | Range: 8E

Street: 2112 Orchard Beach | Street View: X

Industrial/Commercial Complex w/3 or more Bldgs.: ☐

FARMSTEAD ☐

House: X 2 Houses: X (cottages) 1 Major Barn: ☐ 2 Mjr Barns: ☐ 3 Mjr Barns: ☐ Corn Cribs, 1: ☐, 2: ☐, 3+: ☐

Garage: X Mach. Shed: ☐ Grainery: ☐ Smokehouse: ☐ Summer Kitchen: ☐ Silo: ☐ Windmill: ☐

Grain Bins: ☐ Pump House: ☐ Hog Houses: ☐ Chicken Coop: ☐ Outhouse: ☐ Mobile Homes: ☐

Sheds, 1-3: ☐ 3+: ☐ Metal Bldgs: ☐ Comments: TOTAL 3 RESIDENCES 2 VACANT House is new



| FRAME# 8 | Pres. Funct.: Vacant | Same ? ☐ | ■1 BUILDING 2■ | FRAME# 9 | Pres. Funct.: Cottage — Vacant | Same ? ☐ |
|---|---|---|---|---|---|---|
| Residence: X Outbuilding: ☐ Public: ☐ Commercial: ☐ Barn: ☐ Industrial: ☐ Structural: ☐ Religious: ☐ | | | Original Function | Residence: X Outbuilding: ☐ Public: ☐ Commercial: ☐ Barn: ☐ Industrial: ☐ Structural: ☐ Religious: ☐ | | |
| Deteriorated: ☐ Abandoned: ☐ Lrg: ☐ Md: X Sml: ☐ | | | Condition/use/size | Deteriorated: ☐ Abandoned: ☐ Lrg: ☐ Md: ☐ Sml: X | | |
| 1109 or: | Stories: X 1: ☐ 1-½: ☐ 2: ☐ 2+: ☐ | | Building TYPE | 1 1 2 or: | Stories: X 1: ☐ 1-½: ☐ 2: ☐ 2+: ☐ | |
| Frame: X Masonry: ☐ Pole: ☐ Log: ☐ Other: | | | Structure | Frame: ☐ Masonry: ☐ Pole: ☐ Log: ☐ Other: | | |
| Clpbd: ☐ Weathrbd: X Vert: ☐ Wd. Shngl: ☐ Brick: ☐ Stone: ☐ Block: ☐ Metal: ☐ Asbstos: ☐ Vinyl: ☐ Tar Ppr: ☐ | | | Siding material | Clpbd: X Weathrbd: X Vert: ☐ Wd. Shngl: ☐ Brick: ☐ Stone: ☐ Block: ☐ Metal: ☐ Asbstos: ☐ Vinyl: ☐ Tar Ppr: ☐ | | |
| Brick: ☐ Stone: ☐ Block: ☐ Poured or Stucco: ☐ Tile: ☐ Sits on block stilts | | | Foundation | Brick: ☐ Stone: ☐ Block: ☐ Poured or Stucco: ☐ Tile: ☐ Block stilts | | |
| Gable: X Hipped: ☐ Flat: ☐ Mansard: ☐ Other: | | | Roof | Gable: X Hipped: ☐ Flat: ☐ Mansard: ☐ Other: | | |
| Asphalt Shngl: X Metal: ☐ Wood Shngl: ☐ Other: | | | Roof Material | Asphalt Shngl: X Metal: ☐ Wood Shngl: ☐ Other: | | |
| Good: X Fair: ☐ Altr: ☐ Vy Altd: ☐ Add., Major: ☐ Minor: ☐ | | | Integrity | Good: X Fair: ☐ Altr: ☐ Vy Altd: ☐ Add., Major: ☐ Minor: ☐ | | |
| 1700-1799: ☐ 1800-1859: ☐ 1860-1910: ☐ 1910-1945: X | | | Period | 1700-1799: ☐ 1800-1859: ☐ 1860-1910: ☐ 1910-1945: X | | |
| Bibliography and further notes on Reverse | | | BUILDING 3 | or: | Note: | |
| Surveyed by: | Date: | | BUILDING 4 | or: | Note: | |

IL 422-0465

## ILLINOIS RURAL SURVEY



County: McHenry | Site #: 3380 | Town:

¼: SW | Sec.: 24 | TWP.: 45N | Range: 8E

Street: 2118 Orchard Road | Street View: ✓

Industrial/Commercial Complex w/3 or more Bldgs.: ☐

FARMSTEAD ☐

House: ✓ | 2 Houses: ☐ | 1 Major Barn: ☐ | 2 Mjr Barns: ☐ | 3 Mjr Barns: ☐ | Corn Cribs: 1 ☐, 2 ☐, 3+ ☐

Garage: ✓ | Mach. Shed: ☐ | Grainery: ☐ | Smokehouse: ☐ | Summer Kitchen: ☐ | Silo: ☐ | Windmill: ☐

Grain Bins: ☐ | Pump House: ☐ | Hog Houses: ☐ | Chicken Coop: ☐ | Outhouse: ☐ | Mobile Homes: ☐

Sheds, 1-3: ☐ 3+: ☐ | Metal Bldgs: ☐ | Comments:

| | | | |
|---|---|---|---|
| FRAME# 10 | Pres. Funct.: Rel Cottage | Same ? ☐ | ■1 BUILDING 2■ FRAME# / Pres. Funct.: / Same ? ☐ |
| Residence: ✓ | Outbuilding: ☐ Public: ☐ Commercial: ☐ Barn: ☐ Industrial: ☐ Structural: ☐ Religious: ☐ | | Original Function: Residence: ☐ Outbuilding: ☐ Public: ☐ Commercial: ☐ Barn: ☐ Industrial: ☐ Structural: ☐ Religious: ☐ |
| Deteriorated: ☐ | Abandoned: ☐ Lrg: ✓ Mid: ☐ Sml: ☐ | | Condition/use/size: Deteriorated: ☐ Abandoned: ☐ Lrg: ☐ Mid: ☐ Sml: ☐ |
| 1 1 1 1 | or: | Stories: 1: ☐ 1-½: ✓ 2: ☐ 2+: ☐ | Building TYPE: or: Stories: 1: ☐ 1-½: ☐ 2: ☐ 2+: ☐ |
| Frame: ✓ | Masonry: ☐ Pole: ☐ Log: ☐ Other: | | Structure: Frame: ☐ Masonry: ☐ Pole: ☐ Log: ☐ Other: |
| Clpbd: ✓ | Weathrbd: ☐ Vert: ☐ Wd. Shngl: ☐ Brick: ☐ Stone: ☐ Block: ☐ Metal: ☐ Asbstos: ☐ Vinyl: ☐ Tar Ppr: ☐ | | Siding material: Clpbd: ☐ Weathrbd: ☐ Vert: ☐ Wd. Shngl: ☐ Brick: ☐ Stone: ☐ Block: ☐ Metal: ☐ Asbstos: ☐ Vinyl: ☐ Tar Ppr: ☐ |
| Brick: ☐ | Stone: ☐ Block: ☐ Poured or Stucco: ☐ Tile: ☐ | | Foundation: Brick: ☐ Stone: ☐ Block: ☐ Poured or Stucco: ☐ Tile: ☐ |
| Gable: ✓ | Hipped: ☐ Flat: ☐ Mansard: ☐ Other: | | Roof: Gable: ☐ Hipped: ☐ Flat: ☐ Mansard: ☐ Other: |
| Asphalt Shngl: ✓ | Metal: ☐ Wood Shngl: ☐ Other: | | Roof Material: Asphalt Shngl: ☐ Metal: ☐ Wood Shngl: ☐ Other: |
| Good: ✓ | Fair: ☐ Altr: ☐ Vy Altd: ☐ Add., Major: ☐ Minor: ☐ | | Integrity: Good: ☐ Fair: ☐ Altr: ☐ Vy Altd: ☐ Add., Major: ☐ Minor: ☐ |
| 1700-1799: ☐ | 1800-1859: ☐ 1860-1910: ☐ 1910-1945: ✓ about 1945 | | Period: 1700-1799: ☐ 1800-1859: ☐ 1860-1910: ☐ 1910-1945: ☐ |
| Bibliography and further notes on Reverse | | | BUILDING 3: or: Note: |
| Surveyed by: | Date: | | BUILDING 4: or: Note: |

IL 422-0465

## ILLINOIS RURAL SURVEY



County: McHenry | Site #: 3381 | Town:

¼: SW | Sec.: 24 | TWP.: 45N | Range: 8E

Street: 2122 Orchard Road | Street View: ✓

Industrial/Commercial Complex w/3 or more Bldgs.: ☐

FARMSTEAD ☐

House: ✓ | 2 Houses: ✓ | 1 Major Barn: ☐ | 2 Mjr Barns: ☐ | 3 Mjr Barns: ☐ | Corn Cribs: 1 ☐, 2 ☐, 3+ ☐

Garage: ☐ | Mach. Shed: ☐ | Grainery: ☐ | Smokehouse: ☐ | Summer Kitchen: ☐ | Silo: ☐ | Windmill: ☐

Grain Bins: ☐ | Pump House: ☐ | Hog Houses: ☐ | Chicken Coop: ☐ | Outhouse: ☐ | Mobile Homes: ☐

Sheds, 1-3: ☐ 3+: ☐ | Metal Bldgs: ☐ | Comments:

| | | | |
|---|---|---|---|
| FRAME# 11 | Pres. Funct.: Res | Same ? ☐ | ■1 BUILDING 2■ FRAME# 11 / Pres. Funct.: Cottage / Same ? ✓ |
| Residence: ✓ | Outbuilding: ☐ Public: ☐ Commercial: ☐ Barn: ☐ Industrial: ☐ Structural: ☐ Religious: ☐ | | Original Function: Residence: ✓ Outbuilding: ☐ Public: ☐ Commercial: ☐ Barn: ☐ Industrial: ☐ Structural: ☐ Religious: ☐ |
| Deteriorated: ☐ | Abandoned: ☐ Lrg: ✓ Mid: ☐ Sml: ☐ | | Condition/use/size: Deteriorated: ☐ Abandoned: ☐ Lrg: ☐ Mid: ☐ Sml: ✓ |
| 1 1 1 1 | or: | Stories: 1: ☐ 1-½: ✓ 2: ☐ 2+: ☐ | Building TYPE: 1 0 S or: Stories: 1: ✓ 1-½: ☐ 2: ☐ 2+: ☐ |
| Frame: ✓ | Masonry: ☐ Pole: ☐ Log: ☐ Other: | | Structure: Frame: ☐ Masonry: ☐ Pole: ☐ Log: ☐ Other: |
| Clpbd: ☐ | Weathrbd: ✓ Vert: ☐ Wd. Shngl: ☐ Brick: ☐ Stone: ☐ Block: ☐ Metal: ☐ Asbstos: ☐ Vinyl: ☐ Tar Ppr: ☐ | | Siding material: Clpbd: ☐ Weathrbd: ✓ Vert: ☐ Wd. Shngl: ☐ Brick: ☐ Stone: ☐ Block: ☐ Metal: ☐ Asbstos: ☐ Vinyl: ☐ Tar Ppr: ☐ |
| Brick: ☐ | Stone: ☐ Block: ☐ Poured or Stucco: ☐ Tile: ☐ ? | | Foundation: Brick: ☐ Stone: ☐ Block: ☐ Poured or Stucco: ☐ Tile: ☐ |
| Gable: ☐ | Hipped: ✓ Flat: ☐ Mansard: ☐ Other: | | Roof: Gable: ✓ Hipped: ☐ Flat: ☐ Mansard: ☐ Other: |
| Asphalt Shngl: ✓ | Metal: ☐ Wood Shngl: ☐ Other: | | Roof Material: Asphalt Shngl: ✓ Metal: ☐ Wood Shngl: ☐ Other: |
| Good: ☐ | Fair: ☐ Altr: ☐ Vy Altd: ☐ Add., Major: ☐ Minor: ☐ | | Integrity: Good: ✓ Fair: ☐ Altr: ☐ Vy Altd: ☐ Add., Major: ☐ Minor: ☐ |
| 1700-1799: ☐ | 1800-1859: ☐ 1860-1910: ☐ 1910-1945: ✓ | | Period: 1700-1799: ☐ 1800-1859: ☐ 1860-1910: ☐ 1910-1945: ✓ |
| Bibliography and further notes on Reverse | | | BUILDING 3: or: Note: |
| Surveyed by: | Date: | | BUILDING 4: or: Note: |

IL 422-0465

## ILLINOIS RURAL SURVEY

County: McHenry | Site #: 3382 | Town:

¼: SW | Sec: 24 | TWP: 45N | Range: 8E

Street: 2208 Orchard Road | Street View: ✓

Industrial/Commercial Complex w/3 or more Bldgs.: ☐

FARMSTEAD [ ]

House: ☒ 2 Houses: ☐ 1 Major Barn: ☐ 2 Mjr Barns: [ ] 3 Mjr Barns: ☐ Corn Cribs, 1: ☐, 2: ☐, 3+: ☐

Garage: ☒ Mach. Shed: ☐ Grainery: ☐ Smokehouse: ☐ Summer Kitchen: [ ] Silo: ☐ Windmill: ☐

Grain Bins: ☐ Pump House: ☐ Hog Houses: ☐ Chicken Coop: ☐ Outhouse: ☐ Mobile Homes: ☐

Sheds, 1-3: ☐ 3+: ☐ Metal Bldgs: ☐ Comments:



| | | | |
|---|---|---|---|
| FRAME# 12 | Pres. Funct.: Residence | Same ? ☐ | ■ BUILDING 2■ |
| Residence: ☒ Outbuilding: ☐ Public: ☐ Commercial: ☐ Barn: ☐ Industrial: ☐ Structural: ☐ Religious: ☐ | | | Original Function |
| Deteriorated: ☐ Abandoned: ☐ Lrg: ☐ Md: ☒ Sml: ☐ | | | Condition/use/size |
| 1 1 0 1 or: 102 | Stories: 1: [ ] 1½: [ ] 2: ☒ 2+: [ ] | | Building TYPE |
| Frame: ☐ Masonry: ☐ Pole: ☐ Log: ☐ Other: | | | Structure |
| Clpbd: ☐ Weatherbd: ☐ Vert: ☐ Wd. Shngl: ☐ Brick: ☐ Stone: ☐ Block: ☐ Metal: ☒ Asbestos: ☐ Vinyl: [ ] Tar Ppr: [ ] | | | Siding material |
| Brick: ☐ Stone: ☐ Block: [ ] Poured or Stucco: [ ] Tile: [ ] | | | Foundation |
| Gable: ☒ Hipped: ☐ Flat: ☐ Mansard: ☐ Other: | | | Roof |
| Asphalt Shngl: ☒ Metal: ☐ Wood Shngl: ☐ Other: | | | Roof Material |
| Good: ☐ Fair: ☒ Alt: ☐ Vy Alt: ☐ Add., Major: ☒ Minor: [ ] | | | Integrity |
| 1700-1799: ☐ 1800-1859: ☐ 1860-1910: ☐ 1910-1945: ☒ | | | Period |
| Bibliography and further notes on Reverse | | | BUILDING 3 |
| Surveyed by: Date: | | | BUILDING 4 |

FRAME# | Pres. Funct.: | Same ? ☐

Residence: [ ] Outbuilding: [ ] Public: ☐ Commercial: ☐ Barn: ☐ Industrial: ☐ Structural: ☐ Religious: ☐

Deteriorated: ☐ Abandoned: ☐ Lrg: ☐ Md: ☐ Sml: ☐

or: | Stories: 1: ☐ 1½: ☐ 2: ☐ 2+: ☐

Frame: ☐ Masonry: ☐ Pole: ☐ Log: ☐ Other:

Clpbd: ☐ Weatherbd: ☐ Vert: ☐ Wd. Shngl: [ ] Brick: [ ] Stone: ☐ Block: ☐ Metal: ☐ Asbestos: ☐ Vinyl: ☐ Tar Ppr: ☐

Brick: ☐ Stone: ☐ Block: ☐ Poured or Stucco: ☐ Tile: ☐

Gable: ☐ Hipped: [ ] Flat: ☐ Mansard: ☐ Other:

Asphalt Shngl: ☐ Metal: ☐ Wood Shngl: [ ] Other:

Good: [ ] Fair: [ ] Alt: [ ] Vy Alt: ☐ Add., Major: ☐ Minor: ☐

1700-1799: ☐ 1800-1859: ☐ 1860-1910: ☐ 1910-1945: ☐

BUILDING 3 | or: | Note:

BUILDING 4 | or: | Note:

R. 422-0463

## ILLINOIS RURAL SURVEY

County: McHenry | Site #: 3383 | Town:

¼: SW | Sec: 24 | TWP: 45N | Range: 8E

Street: 2210 Orchard Road | Street View: ✓

Industrial/Commercial Complex w/3 or more Bldgs.: ☐

FARMSTEAD [ ]

House: ☒ 2 Houses: ☐ 1 Major Barn: ☐ 2 Mjr Barns: ☐ 3 Mjr Barns: ☐ Corn Cribs, 1: ☐, 2: ☐, 3+: ☐

Garage: ☐ Mach. Shed: [ ] Grainery: [ ] Smokehouse: ☐ Summer Kitchen: [ ] Silo: ☐ Windmill: [ ]

Grain Bins: ☐ Pump House: ☐ Hog Houses: ☐ Chicken Coop: ☐ Outhouse: ☐ Mobile Homes: ☐

Sheds, 1-3: ☐ 3+: ☐ Metal Bldgs: ☐ Comments:



| | | | |
|---|---|---|---|
| FRAME# 13 | Pres. Funct.: Res | Same ? ☐ | ■ BUILDING 2■ |
| Residence: ☒ Outbuilding: ☐ Public: ☐ Commercial: ☐ Barn: [ ] Industrial: ☐ Structural: ☐ Religious: ☐ | | | Original Function |
| Deteriorated: ☐ Abandoned: ☐ Lrg: ☐ Md: ☒ Sml: ☐ | | | Condition/use/size |
| 1 1 0 1 or: | Stories: 1: [ ] 1½: [ ] 2: ☒ 2+: [ ] | | Building TYPE |
| Frame: ☐ Masonry: ☐ Pole: ☐ Log: ☐ Other: | | | Structure |
| Clpbd: ☐ Weatherbd: ☐ Vert: ☐ Wd. Shngl: ☐ Brick: ☐ Stone: ☐ Block: ☐ Metal: ☒ Asbestos: ☐ Vinyl: ☐ Tar Ppr: ☐ | | | Siding material |
| Brick: ☐ Stone: ☐ Block: ☒ Poured or Stucco: ☐ Tile: ☐ | | | Foundation |
| Gable: ☒ Hipped: ☐ Flat: ☐ Mansard: ☐ Other: | | | Roof |
| Asphalt Shngl: ☒ Metal: ☐ Wood Shngl: ☐ Other: | | | Roof Material |
| Good: ☐ Fair: ☐ Alt: ☐ Vy Alt: ☒ Add., Major: ☒ Minor: [ ] | | | Integrity |
| 1700-1799: ☐ 1800-1859: ☐ 1860-1910: ☐ 1910-1945: ☒ | | | Period |
| Bibliography and further notes on Reverse | | | BUILDING 3 |
| Surveyed by: Date: | | | BUILDING 4 |

FRAME# | Pres. Funct.: | Same ? ☐

Residence: [ ] Outbuilding: ☐ Public: ☐ Commercial: ☐ Barn: ☐ Industrial: ☐ Structural: ☐ Religious: ☐

Deteriorated: [ ] Abandoned: [ ] Lrg: [ ] Md: [ ] Sml: [ ]

or: | Stories: 1: [ ] 1½: [ ] 2: ☐ 2+: ☐

Frame: ☐ Masonry: [ ] Pole: ☐ Log: [ ] Other:

Clpbd: [ ] Weatherbd: [ ] Vert: [ ] Wd. Shngl: [ ] Brick: [ ] Stone: [ ] Block: [ ] Metal: [ ] Asbestos: ☐ Vinyl: ☐ Tar Ppr: ☐

Brick: [ ] Stone: [ ] Block: [ ] Poured or Stucco: ☐ Tile: [ ]

Gable: [ ] Hipped: [ ] Flat: ☐ Mansard: ☐ Other:

Asphalt Shngl: [ ] Metal: [ ] Wood Shngl: [ ] Other:

Good: [ ] Fair: [ ] Alt: [ ] Vy Alt: ☐ Add., Major: ☐ Minor: ☐

1700-1799: [ ] 1800-1859: [ ] 1860-1910: [ ] 1910-1945: [ ]

BUILDING 3 | or: | Note:

BUILDING 4 | or: | Note:

R. 422-0463

## ILLINOIS RURAL SURVEY



| | | | |
|---|---|---|---|
| County: McHenry | Site #: 3384 | Town: | |
| ¼: SW | Sec: 24 | TWP: 45N | Range: 8 E |

Street: 2212 Orchard Beach Street View ✓

Industrial/Commercial Complex w/3 or more Bldgs.: ☐

FARMSTEAD ☐

House: ✓ 2 Houses: ☐ 1 Major Barn: ☐ 2 Mjr Barns: ☐ 3 Mjr Barns: ☐ Corn Cribs, 1: ☐, 2: ☐, 3+: ☐

Garage: ☐ Mach. Shed: ☐ Grainery: ☐ Smokehouse: ☐ Summer Kitchen: ☐ Silo: ☐ Windmill: ☐

Grain Bins: ☐ Pump House: ☐ Hog Houses: ☐ Chicken Coop: ☐ Outhouse: ☐ Mobile Homes: ☐

Sheds, 1-3: ☐ 3+: ☐ Metal Bldgs: ☐ Comments:

| | | | |
|---|---|---|---|
| FRAME# 17 | Pres. Funct.: Res | Same ? ✓ | |
| Residence: ✓ Outbuilding: ☐ Public: ☐ Commercial: ☐ Barn: ☐ Industrial: ☐ Structural: ☐ Religious: ☐ | | | |
| Deteriorated: ☐ Abandoned: ☐ Lrg: ☐ Md: ✓ Sml: ☐ | | | |
| 1 1 0 8 or: | Stories: 1: ☐ 1-½: ✓ 2: ☐ 2+: ☐ | | |
| Frame: ✓ Masonry: ☐ Pole: ☐ Log: ☐ Other: | | | |
| Clpbd: ☐ Weathrbd: ☐ Vert: ☐ Wd. Shngl: ☐ Brick: ☐ Stone: ☐ Block: ☐ Metal: ☐ Asbstos: ☐ Vinyl: ☐ Tar Ppr: ☐ | Stucco | | |
| Brick: ☐ Stone: ☐ Block: ☐ Poured or Stucco: ☐ Tile: ☐ | | | |
| Gable: ✓ Hipped: ☐ Flat: ☐ Mansard: ☐ Other: | | | |
| Asphalt Shngl: ✓ Metal: ☐ Wood Shngl: ☐ Other: | | | |
| Good: ✓ Fair: ☐ Alt: ☐ Vy Alt'd: ☐ Add., Major: ✓ Minor: ☐ | | | |
| 1700-1799: ☐ 1800-1859: ☐ 1860-1910: ☐ 1910-1945: ✓ | | | |

Bibliography and further notes on Reverse

Surveyed by: Date:

| | | | |
|---|---|---|---|
| #1 BUILDING 2 | FRAME# | Pres. Funct.: | Same ? ☐ |
| Original Function | Residence: ☐ Outbuilding: ☐ Public: ☐ Commercial: ☐ Barn: ☐ Industrial: ☐ Structural: ☐ Religious: ☐ | | |
| Condition/use/size | Deteriorated: ☐ Abandoned: ☐ Lrg: ☐ Md: ☐ Sm: ☐ | | |
| Building TYPE | or | Stories: 1: ☐ 1-½: ☐ 2: ☐ 2+: ☐ | |
| Structure | Frame: ☐ Masonry: ☐ Pole: ☐ Log: ☐ Other: | | |
| Siding material | Clpbd: ☐ Weathrbd: ☐ Vert: ☐ Wd. Shngl: ☐ Brick: ☐ Stone: ☐ Block: ☐ Metal: ☐ Asbstos: ☐ Vinyl: ☐ Tar Ppr: ☐ | | |
| Foundation | Brick: ☐ Stone: ☐ Block: ☐ Poured or Stucco: ☐ Tile: ☐ | | |
| Roof | Gable: ☐ Hipped: ☐ Flat: ☐ Mansard: ☐ Other: | | |
| Roof Material | Asphalt Shngl: ☐ Metal: ☐ Wood Shngl: ☐ Other: | | |
| Integrity | Good: ☐ Fair: ☐ Alt: ☐ Vy Alt'd: ☐ Add., Major: ☐ Minor: ☐ | | |
| Period | 1700-1799: ☐ 1800-1859: ☐ 1860-1910: ☐ 1910-1945: ☐ | | |
| BUILDING 3 | or | Note: | |
| BUILDING 4 | or: | Note: | |

IL 422-0485

## ILLINOIS RURAL SURVEY



| | | | |
|---|---|---|---|
| County: McHenry | Site #: 3385 | Town: | |
| ¼: SW | Sec: 24 | TWP: 45N | Range: 8 E |

Street: 2216 Orchard Beach Street View ✓

Industrial/Commercial Complex w/3 or more Bldgs.: ☐

FARMSTEAD ☐

House: ✓ 2 Houses: ☐ 1 Major Barn: ☐ 2 Mjr Barns: ☐ 3 Mjr Barns: ☐ Corn Cribs, 1: ☐, 2: ☐, 3+: ☐

Garage: ☐ Mach. Shed: ☐ Grainery: ☐ Smokehouse: ☐ Summer Kitchen: ☐ Silo: ☐ Windmill: ☐

Grain Bins: ☐ Pump House: ☐ Hog Houses: ☐ Chicken Coop: ☐ Outhouse: ☐ Mobile Homes: ☐

Sheds, 1-3: ☐ 3+: ☐ Metal Bldgs: ☐ Comments: 1 SMALL COTTAGE 2 STORY GARAGE

| | | | |
|---|---|---|---|
| FRAME# 15 | Pres. Funct.: Residence | Same ? ☐ | |
| Residence: ✓ Outbuilding: ☐ Public: ☐ Commercial: ☐ Barn: ☐ Industrial: ☐ Structural: ☐ Religious: ☐ | | | |
| Deteriorated: ☐ Abandoned: ☐ Lrg: ☐ Md: ✓ Sml: ☐ | | | |
| 1 1 0 8 or: 111 | Stories: 1: ☐ 1-½: ✓ 2: ☐ 2+: ☐ | | |
| Frame: ☐ Masonry: ☐ Pole: ☐ Log: ☐ Other: | | | |
| Clpbd: ☐ Weathrbd: ☐ Vert: ☐ Wd. Shngl: ☐ Brick: ☐ Stone: ☐ Block: ☐ Metal: ☐ Asbstos: ✓ Vinyl: ☐ Tar Ppr: ☐ | | | |
| Brick: ☐ Stone: ☐ Block: ☐ Poured or Stucco: ☐ Tile: ☐ | | | |
| Gable: ✓ Hipped: ☐ Flat: ☐ Mansard: ☐ Other: | | | |
| Asphalt Shngl: ✓ Metal: ☐ Wood Shngl: ☐ Other: | | | |
| Good: ☐ Fair: ✓ Alt: ☐ Vy Alt'd: ☐ Add., Major: ☐ Minor: ✓ | | | |
| 1700-1799: ☐ 1800-1859: ☐ 1860-1910: ☐ 1910-1945: ✓ | | | |

Bibliography and further notes on Reverse

Surveyed by: Date:

| | | | |
|---|---|---|---|
| #1 BUILDING 2 | FRAME# 15 | Pres. Funct.: Cottage | Same ? ☐ |
| Original Function | Residence: ✓ Outbuilding: ☐ Public: ☐ Commercial: ☐ Barn: ☐ Industrial: ☐ Structural: ☐ Religious: ☐ | | |
| Condition/use/size | Deteriorated: ☐ Abandoned: ☐ Lrg: ☐ Md: ☐ Sm: ✓ | | |
| Building TYPE | 1 1 2 or | Stories: 1: ✓ 1-½: ☐ 2: ☐ 2+: ☐ | |
| Structure | Frame: ✓ Masonry: ☐ Pole: ☐ Log: ☐ Other: | | |
| Siding material | Clpbd: ☐ Weathrbd: ☐ Vert: ☐ Wd. Shngl: ☐ Brick: ☐ Stone: ☐ Block: ☐ Metal: ☐ Asbstos: ✓ Vinyl: ☐ Tar Ppr: ☐ | | |
| Foundation | Brick: ☐ Stone: ☐ Block: ✓ Poured or Stucco: ☐ Tile: ☐ | | |
| Roof | Gable: ✓ Hipped: ☐ Flat: ☐ Mansard: ☐ Other: | | |
| Roof Material | Asphalt Shngl: ✓ Metal: ☐ Wood Shngl: ☐ Other: | | |
| Integrity | Good: ✓ Fair: ☐ Alt: ☐ Vy Alt'd: ☐ Add., Major: ☐ Minor: ☐ | | |
| Period | 1700-1799: ☐ 1800-1859: ☐ 1860-1910: ☐ 1910-1945: ✓ | | |
| BUILDING 3 | or: | Note: | |
| BUILDING 4 | or: | Note: | |

IL 422-0485

## ILLINOIS RURAL SURVEY

County: Johnson | Site #: 3386 | Town:

¼: SW | Sec: 24 | TWP: 15N | Range: 8E

Street: 2302 Orchard Road | Street View: X

Industrial/Commercial Complex w/3 or more Bldgs.: ☐

FARMSTEAD ☐

House: X | 2 Houses: ☐ | 1 Major Barn: ☐ | 2 Mjr Barns: ☐ | 3 Mjr Barns: ☐ | Corn Cribs, 1: ☐, 2: ☐, 3+: ☐

Garage: X | Mach. Shed: ☐ | Grainery: ☐ | Smokehouse: ☐ | Summer Kitchen: ☐ | Silo: ☐ | Windmill: ☐

Grain Bins: ☐ | Pump House: ☐ | Hog Houses: ☐ | Chicken Coop: ☐ | Outhouse: ☐ | Mobile Homes: ☐

Sheds, 1-3: X | 4+: ☐ | Metal Bldgs: ☐ | Comments:



FRAME# 16 | Pres. Funct.: Res | Same ? ☐

Residence: X | Outbuilding: ☐ | Public: ☐ | Commercial: ☐ | Barn: ☐ | Industrial: ☐ | Structural: ☐ | Religious: ☐

Deteriorated: ☐ | Abandoned: ☐ | Lrg: ☐ | Md: X | Sml: ☐

1 / 1 / 0 | or: | Stories, 1: ☐ | 1-½: X | 2: ☐ | 2+: ☐

Frame: X | Masonry: ☐ | Pole: ☐ | Log: ☐ | Other:

Clpbd: X | Weathrbd: ☐ | Vert: ☐ | Wd. Shngl: ☐ | Brick: ☐ | Stone: ☐ | Block: ☐ | Metal: ☐ | Asbstos: ☐ | Vinyl: ☐ | Tar Ppr: ☐

Brick: ☐ | Stone: ☐ | Block: X | Poured or Stucco: ☐ | Tile: ☐

Gable: ☐ | Hipped: X | Flat: ☐ | Mansard: ☐ | Other:

Asphalt Shngl: X | Metal: ☐ | Wood Shngl: ☐ | Other:

Good: ☐ | Fair: X | Attr: ☐ | Vy Attd: ☐ | Add., Major: X | Minor: ☐

1700-1799: ☐ | 1800-1859: ☐ | 1860-1910: ☐ | 1910-1945: X

Bibliography and further notes on Reverse

Surveyed by: | Date

| #1 BUILDING 2 | FRAME# | Pres. Funct.: | Same ? ☐ |
|---|---|---|---|
| Original Function | Residence ☐ Outbuilding ☐ Public ☐ Commercial ☐ Barn ☐ Industrial ☐ Structural ☐ Religious ☐ | | |
| Condition/use/size | Deteriorated ☐ Abandoned ☐ Lrg ☐ Md ☐ Sml ☐ | | |
| Building TYPE | or: | Stories, 1: ☐ 1-½: ☐ 2: ☐ 2+: ☐ | |
| Structure | Frame ☐ Masonry ☐ Pole ☐ Log ☐ Other: | | |
| Siding material | Clpbd ☐ Weathrbd ☐ Vert ☐ Wd. Shngl ☐ Brick ☐ Stone ☐ Block ☐ Metal ☐ Asbstos ☐ Vinyl ☐ Tar Ppr ☐ | | |
| Foundation | Brick ☐ Stone ☐ Block ☐ Poured or Stucco ☐ Tile ☐ | | |
| Roof | Gable ☐ Hipped ☐ Flat ☐ Mansard ☐ Other: | | |
| Roof Material | Asphalt Shngl ☐ Metal ☐ Wood Shngl ☐ Other: | | |
| Integrity | Good ☐ Fair ☐ Attr ☐ Vy Attd ☐ Add., Major ☐ Minor ☐ | | |
| Period | 1700-1799 ☐ 1800-1859 ☐ 1860-1910 ☐ 1910-1945 ☐ | | |
| BUILDING 3 | or: | Note: | |
| BUILDING 4 | or: | Note: | |

IL 422-0465

## ILLINOIS RURAL SURVEY

County: Johnson | Site #: 3387 | Town:

¼: SW | Sec: 24 | TWP: 15N | Range: 8E

Street: 2304 Orchard Road | Street View: X

Industrial/Commercial Complex w/3 or more Bldgs.: ☐

FARMSTEAD ☐

House: X | 2 Houses: ☐ | 1 Major Barn: ☐ | 2 Mjr Barns: ☐ | 3 Mjr Barns: ☐ | Corn Cribs, 1: ☐, 2: ☐, 3+: ☐

Garage: X | Mach. Shed: ☐ | Grainery: ☐ | Smokehouse: ☐ | Summer Kitchen: ☐ | Silo: ☐ | Windmill: ☐

Grain Bins: ☐ | Pump House: ☐ | Hog Houses: ☐ | Chicken Coop: ☐ | Outhouse: ☐ | Mobile Homes: ☐

Sheds, 1-3: ☐ | 3+: ☐ | Metal Bldgs: ☐ | Comments:



FRAME# 17 | Pres. Funct.: Res/Cottage | Same ? X

Residence: X | Outbuilding: ☐ | Public: ☐ | Commercial: ☐ | Barn: ☐ | Industrial: ☐ | Structural: ☐ | Religious: ☐

Deteriorated: ☐ | Abandoned: ☐ | Lrg: ☐ | Md: X | Sml: ☐

1 / 1 / 0 | or: | Stories, 1: X | 1-½: ☐ | 2: ☐ | 2+: ☐

Frame: ☐ | Masonry: ☐ | Pole: ☐ | Log: ☐ | Other:

Clpbd: ☐ | Weathrbd: X | Vert: ☐ | Wd. Shngl: ☐ | Brick: ☐ | Stone: ☐ | Block: ☐ | Metal: ☐ | Asbstos: ☐ | Vinyl: ☐ | Tar Ppr: ☐

Brick: ☐ | Stone: ☐ | Block: X | Poured or Stucco: ☐ | Tile: ☐

Gable: ☐ | Hipped: X | Flat: ☐ | Mansard: ☐ | Other:

Asphalt Shngl: X | Metal: ☐ | Wood Shngl: ☐ | Other:

Good: ☐ | Fair: X | Attr: ☐ | Vy Attd: ☐ | Add., Major: ☐ | Minor: ☐

1700-1799: ☐ | 1800-1859: ☐ | 1860-1910: ☐ | 1910-1945: X

Bibliography and further notes on Reverse

Surveyed by: | Date:

| #1 BUILDING 2 | FRAME# | Pres. Funct.: | Same ? ☐ |
|---|---|---|---|
| Original Function | Residence ☐ Outbuilding ☐ Public ☐ Commercial ☐ Barn ☐ Industrial ☐ Structural ☐ Religious ☐ | | |
| Condition/use/size | Deteriorated ☐ Abandoned ☐ Lrg ☐ Md ☐ Sml ☐ | | |
| Building TYPE | or: | Stories, 1: ☐ 1-½: ☐ 2: ☐ 2+: ☐ | |
| Structure | Frame ☐ Masonry ☐ Pole ☐ Log ☐ Other: | | |
| Siding material | Clpbd ☐ Weathrbd ☐ Vert ☐ Wd. Shngl ☐ Brick ☐ Stone ☐ Block ☐ Metal ☐ Asbstos ☐ Vinyl ☐ Tar Ppr ☐ | | |
| Foundation | Brick ☐ Stone ☐ Block ☐ Poured or Stucco ☐ Tile ☐ | | |
| Roof | Gable ☐ Hipped ☐ Flat ☐ Mansard ☐ Other: | | |
| Roof Material | Asphalt Shngl ☐ Metal ☐ Wood Shngl ☐ Other: | | |
| Integrity | Good ☐ Fair ☐ Attr ☐ Vy Attd ☐ Add., Major ☐ Minor ☐ | | |
| Period | 1700-1799 ☐ 1800-1859 ☐ 1860-1910 ☐ 1910-1945 ☐ | | |
| BUILDING 3 | or: | Note: | |
| BUILDING 4 | or: | Note: | |

IL 422-0465

## ILLINOIS RURAL SURVEY

County: McHenry | Site #: 3388 | Town:
Qtr: SW | Sec: 24 | TWP: 45N | Range: 8E
Street: 2308 Orchard Beach | Street View: X
Industrial/Commercial Complex w/3 or more Bldgs.: [ ]

FARMSTEAD [ ]
House: [ ] 2 Houses: [ ] 1 Major Barn: [ ] 2 Mj Barns: [ ] 3 Mj Barns: [ ] Corn Cribs, 1: [ ], 2: [ ], 3+: [ ]
Garage: [ ] Mach. Shed: [ ] Grainery: [ ] Smokehouse: [ ] Summer Kitchen: [ ] Silo: [ ] Windmill: [ ]
Grain Bins: [ ] Pump House: [ ] Hog Houses: [ ] Chicken Coop: [ ] Outhouse: [ ] Mobile Homes: [ ]
Sheds, 1-3: [ ] 3+: [ ] Metal Bldgs: [ ] Comments:

| | | |
|---|---|---|
| FRAME# 18 | Pres. Funct.: Residence | Same? X |
| Residence: X Outbuilding: [ ] Public: [ ] Commercial: [ ] Barn: [ ] Industrial: [ ] Structural: [ ] Religious: [ ] | | |
| Deteriorated: [ ] Abandoned: [ ] Lrg: [ ] Md: X Sml: [ ] | | |
| 1 1 0 1 or: 103 | Stories: 1: [ ] 1-½: [ ] 2: [ ] 2+: [ ] | |
| Frame: [ ] Masonry: [ ] Pole: [ ] Log: [ ] Other: | | |
| Clpbd: X Weatherbd: [ ] Vert: X Wd. Shngl: [ ] Brick: [ ] Stone: [ ] Block: [ ] Metal: [ ] Asbestos: [ ] Vinyl: [ ] Tar Ppr: [ ] | | |
| Brick: [ ] Stone: [ ] Block: X Poured or Stucco: [ ] Tile: [ ] | | |
| Gable: X Hipped: [ ] Flat: [ ] Mansard: [ ] Other: | | |
| Asphalt Shngl: X Metal: [ ] Wood Shngl: [ ] Other: | | |
| Good: [ ] Fair: [ ] Altr: X Vy Altd: [ ] Add., Major: X Minor: [ ] | | |
| 1700-1799: [ ] 1800-1859: [ ] 1860-1910: X 1910-1945: X | | |
| Bibliography and further notes on Reverse | | |
| Surveyed by: Date: | | |

| | |
|---|---|
| BUILDING 2 | FRAME# Pres. Funct.: Same? [ ] |
| Original Function | Residence [ ] Outbuilding [ ] Public [ ] Commercial [ ] Barn [ ] Industrial [ ] Structural [ ] Religious [ ] |
| Condition/Use/Size | Deteriorated [ ] Abandoned [ ] Lrg [ ] Md [ ] Sm [ ] |
| Building TYPE | or Stories: 1: [ ] 1-½: [ ] 2: [ ] 2+: [ ] |
| Structure | Frame [ ] Masonry [ ] Pole [ ] Log [ ] Other: |
| Siding material | Clpbd [ ] Weatherbd [ ] Vert [ ] Wd. Shngl [ ] Brick [ ] Stone [ ] Block [ ] Metal [ ] Asbestos [ ] Vinyl [ ] Tar Ppr [ ] |
| Foundation | Brick [ ] Stone [ ] Block [ ] Poured or Stucco [ ] Tile [ ] |
| Roof | Gable [ ] Hipped [ ] Flat [ ] Mansard [ ] Other: |
| Roof Material | Asphalt Shngl [ ] Metal [ ] Wood Shngl [ ] Other: |
| Integrity | Good: [ ] Fair: [ ] Altr: [ ] Vy Altd: [ ] Add., Major: [ ] Minor: [ ] |
| Period | 1700-1799: [ ] 1800-1859: [ ] 1860-1910: [ ] 1910-1945: [ ] |
| BUILDING 3 | or Note: |
| BUILDING 4 | or Note: |

IL 422-0485

## ILLINOIS RURAL SURVEY

County: McHenry | Site #: 3389 | Town:
Qtr: SW | Sec: 24 | TWP: 45N | Range: 8E
Street: 2308 Orchard Beach | Street View: X
Industrial/Commercial Complex w/3 or more Bldgs.: [ ]

FARMSTEAD [ ]
House: X 2 Houses: [ ] 1 Major Barn: [ ] 2 Mj Barns: [ ] 3 Mj Barns: [ ] Corn Cribs, 1: [ ], 2: [ ], 3+: [ ]
Garage: X Mach. Shed: [ ] Grainery: [ ] Smokehouse: [ ] Summer Kitchen: [ ] Silo: [ ] Windmill: [ ]
Grain Bins: [ ] Pump House: [ ] Hog Houses: [ ] Chicken Coop: [ ] Outhouse: [ ] Mobile Homes: [ ]
Sheds, 1-3: [ ] 3+: [ ] Metal Bldgs: [ ] Comments: BOAT HOUSE



| | | |
|---|---|---|
| FRAME# 19 | Pres. Funct.: Residence/Summer | Same? X |
| Residence: X Outbuilding: [ ] Public: [ ] Commercial: [ ] Barn: [ ] Industrial: [ ] Structural: [ ] Religious: [ ] | | |
| Deteriorated: [ ] Abandoned: [ ] Lrg: [ ] Md: X Sml: [ ] | | |
| 1 0 1 1 or: | Stories: 1: [ ] 1-½: [ ] 2: X 2+: [ ] | |
| Frame: [ ] Masonry: [ ] Pole: [ ] Log: [ ] Other: | | |
| Clpbd: [ ] Weatherbd: [ ] Vert: [ ] Wd. Shngl: [ ] Brick: [ ] Stone: [ ] Block: [ ] Metal: [ ] Asbestos: X Vinyl: [ ] Tar Ppr: [ ] | | |
| Brick: [ ] Stone: [ ] Block: [ ] Poured or Stucco: [ ] Tile: [ ] Wooden poles | | |
| Gable: X Hipped: [ ] Flat: [ ] Mansard: [ ] Other: | | |
| Asphalt Shngl: X Metal: [ ] Wood Shngl: [ ] Other: | | |
| Good: X Fair: [ ] Altr: [ ] Vy Altd: [ ] Add., Major: [ ] Minor: [ ] | | |
| 1700-1799: [ ] 1800-1859: [ ] 1860-1910: X 1910-1945: [ ] | | |
| Bibliography and further notes on Reverse | | |
| Surveyed by: Date: | | |

| | |
|---|---|
| BUILDING 2 | FRAME# Pres. Funct.: Same? [ ] |
| Original Function | Residence [ ] Outbuilding [ ] Public [ ] Commercial [ ] Barn [ ] Industrial [ ] Structural [ ] Religious [ ] |
| Condition/Use/Size | Deteriorated [ ] Abandoned [ ] Lrg [ ] Md [ ] Sm [ ] |
| Building TYPE | or Stories: 1: [ ] 1-½: [ ] 2: [ ] 2+: [ ] |
| Structure | Frame [ ] Masonry [ ] Pole [ ] Log [ ] Other: |
| Siding material | Clpbd [ ] Weatherbd [ ] Vert [ ] Wd. Shngl [ ] Brick [ ] Stone [ ] Block [ ] Metal [ ] Asbestos [ ] Vinyl [ ] Tar Ppr [ ] |
| Foundation | Brick [ ] Stone [ ] Block [ ] Poured or Stucco [ ] Tile [ ] |
| Roof | Gable [ ] Hipped [ ] Flat [ ] Mansard [ ] Other: |
| Roof Material | Asphalt Shngl [ ] Metal [ ] Wood Shngl [ ] Other: |
| Integrity | Good: [ ] Fair: [ ] Altr: [ ] Vy Altd: [ ] Add., Major: [ ] Minor: [ ] |
| Period | 1700-1799: [ ] 1800-1859: [ ] 1860-1910: [ ] 1910-1945: [ ] |
| BUILDING 3 | or Note: |
| BUILDING 4 | or Note: |

IL 422-0485

## ILLINOIS RURAL SURVEY

County: McHenry | Site #: 3390 | Town:

¼: SW | Sec: 24 | TWP: 45N | Range: 8E

Street: 2316 Orchard Beach | Street View [ ]

Industrial/Commercial Complex w/3 or more Bldgs.: [ ]

FARMSTEAD [ ]

House: [X] 2 Houses: [ ] 1 Major Barn: [ ] 2 Mjr Barns: [ ] 3 Mjr Barns [ ] Corn Cribs, 1: [ ], 2: [ ], 3+: [ ]

Garage: [X] Mach. Shed: [ ] Grainery: [ ] Smokehouse: [ ] Summer Kitchen: [ ] Silo: [ ] Windmill: [ ]

Grain Bins: [ ] Pump House: [ ] Hog Houses: [ ] Chicken Coop [ ] Outhouse [ ] Mobile Homes [ ]

Sheds, 1-3: [ ] 3+: [ ] Metal Bldgs: [ ] Comments:



| | | | |
|---|---|---|---|
| FRAME# 20 | Pres. Funct.: Residence | Same ? [ ] | ■1 BUILDING 2■ |
| Residence: [X] Outbuilding: [ ] Public: [ ] Commercial: [ ] Barn: [ ] Industrial [ ] Structural [ ] Religious [ ] | | | Original Function |
| Deteriorated: [ ] Abandoned: [ ] Lrg [ ] Md [X] Sml [ ] | | | Condition/use/size |
| | or: | Stories, 1: [ ] 1-½: [ ] 2: [X] 2+: [ ] | Building TYPE |
| Frame: [ ] Masonry: [ ] Pole: [ ] Log: [ ] Other: | | | Structure |
| Clpbd: [ ] Weathrbd: [ ] Vert: [ ] Wd. Shngl: [ ] Brick: [ ] Stone: [ ] Block: [ ] Metal: [ ] Asbstos: [ ] Vinyl: [ ] Tar Ppr: [ ] | Stucco | | Siding material |
| Brick: [ ] Stone: [ ] Block: [ ] Poured or Stucco [ ] Tile: [ ] | | | Foundation |
| Gable: [X] Hipped: [ ] Flat: [ ] Mansard [ ] Other: | | | Roof |
| Asphalt Shngl: [X] Metal: [ ] Wood Shngl: [ ] Other: | | | Roof Material |
| Good: [ ] Fair: [ ] Attr: [ ] Vy Attr. [ ] Add., Major. [ ] Minor: [X] | | | Integrity |
| 1700-1799: [ ] 1800-1859: [ ] 1860-1910: [ ] 1910-1945: [X] | | | Period |
| Bibliography and further notes on Reverse | | | BUILDING 3 |
| Surveyed by: | Date: | | BUILDING 4 |

FRAME# | Pres. Funct.: | Same ? [ ]

Residence [ ] Outbuilding [ ] Public: [ ] Commercial [ ] Barn: [ ] Industrial: [ ] Structural: [ ] Religious: [ ]

Deteriorated: [ ] Abandoned: [ ] Lrg [ ] Md [ ] Sm [ ]

or: | Stories, 1: [ ] 1-½: [ ] 2: [ ] 2+: [ ]

Frame: [ ] Masonry: [ ] Pole: [ ] Log [ ] Other:

Clpbd: [ ] Weathrbd: [ ] Vert: [ ] Wd. Shngl: [ ] Brick: [ ] Stone: [ ] Block: [ ] Metal: [ ] Asbstos: [ ] Vinyl: [ ] Tar Ppr: [ ]

Brick: [ ] Stone: [ ] Block: [ ] Poured or Stucco: [ ] Tile: [ ]

Gable: [ ] Hipped: [ ] Flat: [ ] Mansard: [ ] Other:

Asphalt Shngl: [ ] Metal: [ ] Wood Shngl: [ ] Other:

Good: [ ] Fair: [ ] Attr: [ ] Vy Attr: [ ] Add., Major: [ ] Minor: [ ]

1700-1799: [ ] 1800-1859: [ ] 1860-1910: [ ] 1910-1945: [ ]

or: | Note:

or: | Note:

JL 422-0465

## ILLINOIS RURAL SURVEY

County: McHenry | Site #: 3391 | Town:

¼: SW | Sec: 24 | TWP: 45N | Range: 8E

Street: 2312 Orchard Beach | Street View [ ]

Industrial/Commercial Complex w/3 or more Bldgs.: [ ]

FARMSTEAD [ ]

House: [X] 2 Houses: [ ] 1 Major Barn: [ ] 2 Mjr Barns: [ ] 3 Mjr Barns: [ ] Corn Cribs, 1: [ ], 2: [ ], 3+: [ ]

Garage: [X] Mach. Shed: [ ] Grainery: [ ] Smokehouse: [ ] Summer Kitchen: [ ] Silo: [ ] Windmill: [ ]

Grain Bins: [ ] Pump House: [ ] Hog Houses: [ ] Chicken Coop: [ ] Outhouse [ ] Mobile Homes: [ ]

Sheds, 1-3: [ ] 3+: [ ] Metal Bldgs: [ ] Comments:



| | | | |
|---|---|---|---|
| FRAME# 21 | Pres. Funct.: Residence | Same ? [ ] | ■1 BUILDING 2■ |
| Residence [ ] Outbuilding [ ] Public: [ ] Commercial [ ] Barn [ ] Industrial [ ] Structural [ ] Religious [ ] | | | Original Function |
| Deteriorated: [ ] Abandoned: [ ] Lrg [ ] Md [ ] Sml [ ] | | | Condition/use/size |
| 1 0 3 | or: | Stories, 1: [ ] 1-½: [ ] 2: [X] 2+: [ ] | Building TYPE |
| Frame: [X] Masonry: [ ] Pole [ ] Log: [ ] Other: | | | Structure |
| Clpbd: [X] Weathrbd: [ ] Vert: [ ] Wd. Shngl: [ ] Brick: [ ] Stone: [ ] Block: [ ] Metal: [ ] Asbstos: [ ] Vinyl: [ ] Tar Ppr: [ ] | | | Siding material |
| Brick: [ ] Stone: [ ] Block: [ ] Poured or Stucco: [X] Tile: [ ] | | | Foundation |
| Gable: [X] Hipped: [ ] Flat: [ ] Mansard: [ ] Other | | | Roof |
| Asphalt Shngl: [X] Metal: [ ] Wood Shngl: [ ] Other: | | | Roof Material |
| Good: [ ] Fair: [ ] Attr: [X] Vy Attr: [ ] Add., Major: [ ] Minor: [ ] | | | Integrity |
| 1700-1799: [ ] 1800-1859: [ ] 1860-1910: [ ] 1910-1945: [X] | c 1910 | | Period |
| Bibliography and further notes on Reverse | | | BUILDING 3 |
| Surveyed by: | Date | | BUILDING 4 |

FRAME# | Pres. Funct.: | Same ? [ ]

Residence [ ] Outbuilding [ ] Public: [ ] Commercial [ ] Barn: [ ] Industrial: [ ] Structural: [ ] Religious: [ ]

Deteriorated: [ ] Abandoned: [ ] Lrg [ ] Md [ ] Sm [ ]

or: | Stories, 1: [ ] 1-½: [ ] 2: [ ] 2+: [ ]

Frame: [ ] Masonry: [ ] Pole: [ ] Log [ ] Other:

Clpbd: [ ] Weathrbd: [ ] Vert: [ ] Wd. Shngl: [ ] Brick: [ ] Stone: [ ] Block: [ ] Metal: [ ] Asbstos: [ ] Vinyl: [ ] Tar Ppr: [ ]

Brick: [ ] Stone: [ ] Block: [ ] Poured or Stucco: [ ] Tile: [ ]

Gable: [ ] Hipped: [ ] Flat: [ ] Mansard: [ ] Other

Asphalt Shngl: [ ] Metal: [ ] Wood Shngl: [ ] Other:

Good: [ ] Fair: [ ] Attr: [ ] Vy Attr: [ ] Add., Major: [ ] Minor: [ ]

1700-1799: [ ] 1800-1859: [ ] 1860-1910: [ ] 1910-1945: [ ]

or: | Note:

or: | Note:

JL 422-0465

Has photo of original front of house

## ILLINOIS RURAL SURVEY

County: McHenry | Site #: 3392 | Town:

¼: SW | Sec: 24 | TWP: 45N | Range: 8E

Street: 2316 Orchard Road | Street View: ✓

Industrial/Commercial Complex w/3 or more Bldgs.: ☐

FARMSTEAD ☐

House: ☒ 2 Houses: ☐ 1 Major Barn: ☐ 2 Mjr Barns: ☐ 3 Mjr Barns: ☐ Corn Cribs, 1: ☐, 2: ☐, 3+: ☐

Garage: ☒ Mach. Shed: ☐ Grainery: ☐ Smokehouse: ☐ Summer Kitchen: ☐ Silo: ☐ Windmill: ☐

Grain Bins: ☐ Pump House: ☐ Hog Houses: ☐ Chicken Coop: ☐ Outhouse: ☐ Mobile Homes: ☐

Sheds, 1-3: ☐ 3+: ☐ Metal Bldgs: ☐ Comments:



| | | | |
|---|---|---|---|
| FRAME# 22 | Pres. Funct.: Residence | Same ? ☐ | ■1 BUILDING 2■ |
| Residence: ☒ Outbuilding: ☐ Public: ☐ Commercial: ☐ Barn: ☐ Industrial: ☐ Structural: ☐ Religious: ☐ | | | Original Function |
| Deteriorated: ☐ Abandoned: ☐ Lrg: ☐ Md: ☐ Sml: ☐ | | | Condition/use/size |
| 1 1 0 or: | Stories: 1: ☒ 1½: ☐ 2: ☐ 2+: ☐ | | Building TYPE |
| Frame: ☒ Masonry: ☐ Pole: ☐ Log: ☐ Other: | | | Structure |
| Clpbd: ☐ Weathrbd: ☐ Vert: ☐ Wd. Shngl: ☐ Brick: ☐ Stone: ☐ Block: ☐ Metal: ☐ Asbestos: ☒ Vinyl: ☐ Tar Ppr: ☐ | | | Siding material |
| Brick: ☐ Stone: ☐ Block: ☐ Poured or Stucco: ☐ Tile: ☐ | | | Foundation |
| Gable: ☐ Hipped: ☒ Flat: ☐ Mansard: ☐ Other: | | | Roof |
| Asphalt Shngl: ☒ Metal: ☐ Wood Shngl: ☐ Other | | | Roof Material |
| Good: ☐ Fair: ☒ Altr: ☐ Vy Altd: ☐ Add., Major: ☐ Minor: ☐ | | | Integrity |
| 1700-1799: ☐ 1800-1859: ☐ 1860-1910: ☐ 1910-1945: ☒ | | | Period |
| Bibliography and further notes on Reverse | | | BUILDING 3 |
| Surveyed by: Date | | | BUILDING 4 |

IL 422-0465

## ILLINOIS RURAL SURVEY

County: | Site # 3393 | Town:

¼: SW | Sec: 24 | TWP: 45N | Range: 8E

Street: 2318 Orchard Road | Street View: ☒

Industrial/Commercial Complex w/3 or more Bldgs.: ☐

FARMSTEAD ☐

House: ☒ 2 Houses: ☐ 1 Major Barn: ☐ 2 Mjr Barns: ☐ 3 Mjr Barns: ☐ Corn Cribs, 1: ☐, 2: ☐, 3+: ☐

Garage: ☒ Mach. Shed: ☐ Grainery: ☐ Smokehouse: ☐ Summer Kitchen: ☐ Silo: ☐ Windmill: ☐

Grain Bins: ☐ Pump House: ☐ Hog Houses: ☐ Chicken Coop: ☐ Outhouse: ☐ Mobile Homes: ☐

Sheds, 1-3: ☐ 3+: ☐ Metal Bldgs: ☐ Comments:



| | | | |
|---|---|---|---|
| FRAME# 23 | Pres. Funct.: Res | Same ? ☐ | ■1 BUILDING 2■ |
| Residence: ☒ Outbuilding: ☐ Public: ☐ Commercial: ☐ Barn: ☐ Industrial: ☐ Structural: ☐ Religious: ☐ | | | Original Function |
| Deteriorated: ☐ Abandoned: ☐ Lrg: ☒ Md: ☐ Sml: ☐ | | | Condition/use/size |
| 1 1 1 1 or: | Stories: 1: ☐ 1½: ☒ 2: ☐ 2+: ☐ | | Building TYPE |
| Frame: ☒ Masonry: ☐ Pole: ☐ Log: ☐ Other: | | | Structure |
| Clpbd: ☒ Weathrbd: ☐ Vert: ☐ Wd. Shngl: ☐ Brick: ☐ Stone: ☐ Block: ☐ Metal: ☐ Asbestos: ☐ Vinyl: ☐ Tar Ppr: ☐ | | | Siding material |
| Brick: ☐ Stone: ☐ Block: ☐ Poured or Stucco: ☐ Tile: ☐ | | | Foundation |
| Gable: ☒ Hipped: ☐ Flat: ☐ Mansard: ☐ Other: | | | Roof |
| Asphalt Shngl: ☒ Metal: ☐ Wood Shngl: ☐ Other: | | | Roof Material |
| Good: ☒ Fair: ☐ Altr: ☐ Vy Altd: ☐ Add., Major: ☒ Minor: ☐ | | | Integrity |
| 1700-1799: ☐ 1800-1859: ☐ 1860-1910: ☐ 1910-1945: ☒ | | | Period |
| Bibliography and further notes on Reverse | | | BUILDING 3 |
| Surveyed by: Date: | | | BUILDING 4 |

IL 422-0465

## ILLINOIS RURAL SURVEY

County: McDonough | Site #: 3394 | Town:

¼: SW | Sec: 24 | TWP: 4 S N | Range: 8 E

Street: 2406 Orchard Beach | Street View: ✓

Industrial/Commercial Complex w/3 or more Bldgs.: ☐

FARMSTEAD ☐

House: ☐ 2 Houses: ☒ 1 Major Barn: ☐ 2 Mjr Barns: ☐ 3 Mjr Barns: ☐ Corn Cribs, 1: ☐, 2: ☐, 3+: ☐

Garage: ☒ Mach. Shed: ☐ Grainery: ☐ Smokehouse: ☐ Summer Kitchen: ☐ Silo: ☐ Windmill: ☐

Grain Bins: ☐ Pump House: ☐ Hog Houses: ☐ Chicken Coop: ☐ Outhouse: ☐ Mobile Homes: ☐

Sheds, 1-3: ☐ 3+: ☐ Metal Bldgs: ☐ Comments:



FRAME# 24 | Pres. Funct.: Res | Same ? ☐

Residence: ☒ Outbuilding: ☐ Public: ☐ Commercial: ☐ Barn: ☐ Industrial: ☐ Structural: ☐ Religious: ☐

Deteriorated: ☐ Abandoned: ☐ Lrg: ☐ Md: ☒ Sml: ☐

1 0 1 or: | Stories, 1: ☐ 1-½: ☐ 2: ☐ 2+: ☐

Frame: ☐ Masonry: ☐ Pole: ☐ Log: ☐ Other:

Clpbd: ☐ Weathrbd: ☐ Vert: ☒ Wd. Shngl: ☐ Brick: ☐ Stone: ☐ Block: ☐ Metal: ☐ Asbstos: ☐ Vinyl: ☐ Tar Ppr: ☐

Brick: ☐ Stone: ☐ Block: ☐ Poured or Stucco: ☐ Tile: ☐

Gable: ☒ Hipped: ☐ Flat: ☐ Mansard: ☐ Other:

Asphalt Shngl: ☒ Metal: ☐ Wood Shngl: ☐ Other:

Good: ☐ Fair: ☒ Atr: ☐ Vy Atld: ☐ Add., Major: ☐ Minor: ☒

1700-1799: ☐ 1800-1859: ☐ 1860-1910: ☐ 1910-1945: ☒

Bibliography and further notes on Reverse

Surveyed by: Date:

| BUILDING 2 | |
|---|---|
| FRAME# | Pres. Funct. Same ? ☐ |
| Original Function | Residence ☐ Outbuilding ☐ Public ☐ Commercial ☐ Barn ☐ Industrial ☐ Structural ☐ Religious ☐ |
| Condition/use/size | Deteriorated ☐ Abandoned ☐ Lrg ☐ Md ☐ Sm ☐ |
| Building TYPE | or. Stories, 1: ☐ 1-½: ☐ 2: ☐ 2+: ☐ |
| Structure | Frame ☐ Masonry ☐ Pole ☐ Log ☐ Other |
| Siding material | Clpbd ☐ Weathrbd ☐ Vert ☐ Wd. Shngl ☐ Brick ☐ Stone ☐ Block ☐ Metal ☐ Asbstos ☐ Vinyl ☐ Tar Ppr ☐ |
| Foundation | Brick ☐ Stone ☐ Block ☐ Poured or Stucco ☐ Tile ☐ |
| Roof | Gable ☐ Hipped ☐ Flat ☐ Mansard ☐ Other |
| Roof Material | Asphalt Shngl ☐ Metal ☐ Wood Shngl ☐ Other |
| Integrity | Good ☐ Fair ☐ Atr ☐ Vy Atld ☐ Add., Major ☐ Minor ☐ |
| Period | 1700-1799 ☐ 1800-1859 ☐ 1860-1910 ☐ 1910-1945 ☐ |
| BUILDING 3 | or. Note: |
| BUILDING 4 | or. Note: |

IL 422-0465

## ILLINOIS RURAL SURVEY

County: McDonough | Site #: 3395 | Town:

¼: SW | Sec: 24 | TWP: 4 S N | Range: 8 E

West Side 2311 Orchard Beach

Street: | Street View: ✓

Industrial/Commercial Complex w/3 or more Bldgs.: ☐

FARMSTEAD: ☒

House: ☒ 2 Houses: ☒ 1 Major Barn: ☐ 2 Mjr Barns: ☐ 3 Mjr Barns: ☐ Corn Cribs, 1: ☐, 2: ☐, 3+: ☐

Garage: ☐ Mach. Shed: ☐ Grainery: ☐ Smokehouse: ☐ Summer Kitchen: ☐ Silo: ☐ Windmill: ☐

Grain Bins: ☐ Pump House: ☐ Hog Houses: ☐ Chicken Coop: ☒ Outhouse: ☐ Mobile Homes: ☐

Sheds, 1-3: ☒ 3+: ☐ Metal Bldgs: ☒ Comments: 1 HOUSE 1 COTTAGE



FRAME# 25 | Pres. Funct.: Vacant Cottage | Same ? ☐

Residence: ☒ Outbuilding: ☐ Public: ☐ Commercial: ☐ Barn: ☐ Industrial: ☐ Structural: ☐ Religious: ☐

Deteriorated: ☐ Abandoned: ☐ Lrg: ☐ Md: ☐ Sml: ☒

1 1 2 or: | Stories, 1: ☐ 1-½: ☒ 2: ☐ 2+: ☐

Frame: ☒ Masonry: ☐ Pole: ☐ Log: ☐ Other:

Clpbd: ☒ Weathrbd: ☐ Vert: ☐ Wd. Shngl: ☐ Brick: ☐ Stone: ☐ Block: ☐ Metal: ☐ Asbstos: ☐ Vinyl: ☐ Tar Ppr: ☐

Brick: ☐ Stone: ☐ Block: ☐ Poured or Stucco: ☐ Tile: ☐ PROB SITCTS

Gable: ☒ Hipped: ☐ Flat: ☐ Mansard: ☐ Other:

Asphalt Shngl: ☒ Metal: ☐ Wood Shngl: ☐ Other:

Good: ☒ Fair: ☐ Atr: ☐ Vy Atld: ☐ Add., Major: ☐ Minor: ☐

1700-1799: ☐ 1800-1859: ☐ 1860-1910: ☒ 1910-1945: ☐

Bibliography and further notes on Reverse

Surveyed by: Date:

| BUILDING 2 | |
|---|---|
| FRAME# | Pres. Funct. Same ? ☐ |
| Original Function | Residence ☐ Outbuilding ☐ Public ☐ Commercial ☐ Barn ☐ Industrial ☐ Structural ☐ Religious ☐ |
| Condition/use/size | Deteriorated ☐ Abandoned ☐ Lrg ☐ Md ☐ Sm ☐ |
| Building TYPE | or. Stories, 1: ☐ 1-½: ☐ 2: ☐ 2+: ☐ |
| Structure | Frame ☐ Masonry ☐ Pole ☐ Log ☐ Other |
| Siding material | Clpbd ☐ Weathrbd ☐ Vert ☐ Wd. Shngl ☐ Brick ☐ Stone ☐ Block ☐ Metal ☐ Asbstos ☐ Vinyl ☐ Tar Ppr ☐ |
| Foundation | Brick ☐ Stone ☐ Block ☐ Poured or Stucco ☐ Tile ☐ |
| Roof | Gable ☐ Hipped ☐ Flat ☐ Mansard ☐ Other |
| Roof Material | Asphalt Shngl ☐ Metal ☐ Wood Shngl ☐ Other |
| Integrity | Good ☐ Fair ☐ Atr ☐ Vy Atld ☐ Add., Major ☐ Minor ☐ |
| Period | 1700-1799 ☐ 1800-1859 ☐ 1860-1910 ☐ 1910-1945 ☐ |
| BUILDING 3 | or. Note: |
| BUILDING 4 | or. Note: |

IL 422-0465

## ILLINOIS RURAL SURVEY

County: McHenry | Site #: 3396 | Town:

¼: SW | Sec: 24 | TWP: 45N | Range: 8E

Street: 2414 Orchard Road | Street View: ☑

Industrial/Commercial Complex w/3 or more Bldgs.: ☐

FARMSTEAD ☐

House: ☑ 2 Houses: ☐ 1 Major Barn: ☐ 2 Mjr Barns: ☐ 3 Mjr Barns: ☐ Corn Cribs, 1: ☐, 2: ☐, 3+: ☐

Garage: ☑ Mach. Shed: ☐ Granery: ☐ Smokehouse: ☐ Summer Kitchen: ☐ Silo: ☐ Windmill: ☐

Grain Bins: ☐ Pump House: ☐ Hog Houses: ☐ Chicken Coop: ☐ Outhouse: ☐ Mobile Homes: ☐

Sheds, 1-3: ☐ 3+: ☐ Metal Bldgs: ☐ Comments: _____



| | | | |
|---|---|---|---|
| FRAME# 26 | Pres. Funct.: Res | Same ? ☐ | ■1 BUILDING 2■ |
| Residence: ☑ Outbuilding: ☐ Public: ☐ Commercial: ☐ Barn: ☐ Industrial: ☐ Structural: ☐ Religious: ☐ | | | Original Function |
| Deteriorated: ☐ Abandoned: ☐ Lrg: ☐ Md: ☑ Sml: ☐ | | | Condition/Use/Size |
| 7 0 ' or: | Stories: 1: ☐ 1½: ☐ 2: ☑ 2+: ☐ | | Building TYPE |
| Frame: ☐ Masonry: ☐ Pole: ☐ Log: ☐ Other: _____ | | | Structure |
| Clpbd: ☐ Weathrbd: ☐ Vert: ☐ Wd. Shngl: ☐ Brick: ☐ Stone: ☐ Block: ☐ Metal: ☑ Asbestos: ☐ Vinyl: ☐ Tar Ppr: ☐ | | | Siding material |
| Brick: ☐ Stone: ☐ Block: ☐ Poured or Stucco: ☐ Tile: ☐ | | | Foundation |
| Gable: ☑ Hipped: ☐ Flat: ☐ Mansard: ☐ Other: _____ | | | Roof |
| Asphalt Shngl: ☑ Metal: ☐ Wood Shngl: ☐ Other: _____ | | | Roof Material |
| Good: ☐ Fair: ☑ Attr: ☐ Vy Attd: ☐ Add., Major: ☐ Minor: ☐ | | | Integrity |
| 1700-1799: ☐ 1800-1859: ☐ 1860-1910: ☐ 1910-1945: ☑ | | | Period |
| Bibliography and further notes on Reverse | | | BUILDING 3 |
| Surveyed by: _____ Date _____ | | | BUILDING 4 |

| FRAME# | Pres. Funct.: _____ | Same ? ☐ |
|---|---|---|
| Residence: ☐ Outbuilding: ☐ Public: ☐ Commercial: ☐ Barn: ☐ Industrial: ☐ Structural: ☐ Religious: ☐ | | |
| Deteriorated: ☐ Abandoned: ☐ Lrg: ☐ Md: ☐ Sml: ☐ | | |
| or: | Stories: 1: ☐ 1½: ☐ 2: ☐ 2+: ☐ | |
| Frame: ☐ Masonry: ☐ Pole: ☐ Log: ☐ Other: _____ | | |
| Clpbd: ☐ Weathrbd: ☐ Vert: ☐ Wd. Shngl: ☐ Brick: ☐ Stone: ☐ Block: ☐ Metal: ☐ Asbestos: ☐ Vinyl: ☐ Tar Ppr: ☐ | | |
| Brick: ☐ Stone: ☐ Block: ☐ Poured or Stucco: ☐ Tile: ☐ | | |
| Gable: ☐ Hipped: ☐ Flat: ☐ Mansard: ☐ Other: _____ | | |
| Asphalt Shngl: ☐ Metal: ☐ Wood Shngl: ☐ Other: _____ | | |
| Good: ☐ Fair: ☐ Attr: ☐ Vy Attd: ☐ Add., Major: ☐ Minor: ☐ | | |
| 1700-1799: ☐ 1800-1859: ☐ 1860-1910: ☐ 1910-1945: ☐ | | |
| or: | Note: | |
| or: | Note: | |

IL 422-0455

## ILLINOIS RURAL SURVEY

County: McHenry | Site #: 3397 | Town:

¼: SW | Sec: 24 | TWP: 45N | Range: 8E

Street: 2415 Orchard Road | Street View: ☑

Industrial/Commercial Complex w/3 or more Bldgs: ☐

FARMSTEAD ☐

House: ☑ 2 Houses: ☐ 1 Major Barn: ☐ 2 Mjr Barns: ☐ 3 Mjr Barns: ☐ Corn Cribs, 1: ☐, 2: ☐, 3+: ☐

Garage: ☐ Mach. Shed: ☐ Granery: ☐ Smokehouse: ☐ Summer Kitchen: ☐ Silo: ☐ Windmill: ☐

Grain Bins: ☐ Pump House: ☐ Hog Houses: ☐ Chicken Coop: ☐ Outhouse: ☐ Mobile Homes: ☐

Sheds, 1-3: ☐ 3+: ☐ Metal Bldgs: ☐ Comments: _____



| | | | |
|---|---|---|---|
| FRAME# 27 | Pres. Funct.: Res | Same ? ☐ | ■1 BUILDING 2■ |
| Residence: ☑ Outbuilding: ☐ Public: ☐ Commercial: ☐ Barn: ☐ Industrial: ☐ Structural: ☐ Religious: ☐ | | | Original Function |
| Deteriorated: ☐ Abandoned: ☐ Lrg: ☐ Md: ☑ Sml: ☐ | | | Condition/Use/Size |
| or: | Stories: 1: ☑ 1½: ☐ 2: ☐ 2+: ☐ | | Building TYPE |
| Frame: ☐ Masonry: ☐ Pole: ☐ Log: ☐ Other: _____ | | | Structure |
| Clpbd: ☐ Weathrbd: ☐ Vert: ☐ Wd. Shngl: ☐ Brick: ☐ Stone: ☐ Block: ☐ Metal: ☑ Asbestos: ☐ Vinyl: ☐ Tar Ppr: ☐ | | | Siding material |
| Brick: ☐ Stone: ☐ Block: ☐ Poured or Stucco: ☐ Tile: ☐ | | | Foundation |
| Gable: ☑ Hipped: ☐ Flat: ☐ Mansard: ☐ Other: _____ | | | Roof |
| Asphalt Shngl: ☑ Metal: ☐ Wood Shngl: ☐ Other: _____ | | | Roof Material |
| Good: ☐ Fair: ☑ Attr: ☐ Vy Attd: ☐ Add., Major: ☑ Minor: ☐ | | | Integrity |
| 1700-1799: ☐ 1800-1859: ☐ 1860-1910: ☐ 1910-1945: ☑ | | | Period |
| Bibliography and further notes on Reverse | | | BUILDING 3 |
| Surveyed by: _____ Date _____ | | | BUILDING 4 |

| FRAME# | Pres. Funct.: _____ | Same ? ☐ |
|---|---|---|
| Residence: ☐ Outbuilding: ☐ Public: ☐ Commercial: ☐ Barn: ☐ Industrial: ☐ Structural: ☐ Religious: ☐ | | |
| Deteriorated: ☐ Abandoned: ☐ Lrg: ☐ Md: ☐ Sml: ☐ | | |
| or: | Stories: 1: ☐ 1½: ☐ 2: ☐ 2+: ☐ | |
| Frame: ☐ Masonry: ☐ Pole: ☐ Log: ☐ Other: _____ | | |
| Clpbd: ☐ Weathrbd: ☐ Vert: ☐ Wd. Shngl: ☐ Brick: ☐ Stone: ☐ Block: ☐ Metal: ☐ Asbestos: ☐ Vinyl: ☐ Tar Ppr: ☐ | | |
| Brick: ☐ Stone: ☐ Block: ☐ Poured or Stucco: ☐ Tile: ☐ | | |
| Gable: ☐ Hipped: ☐ Flat: ☐ Mansard: ☐ Other: _____ | | |
| Asphalt Shngl: ☐ Metal: ☐ Wood Shngl: ☐ Other: _____ | | |
| Good: ☐ Fair: ☐ Attr: ☐ Vy Attd: ☐ Add., Major: ☐ Minor: ☐ | | |
| 1700-1799: ☐ 1800-1859: ☐ 1860-1910: ☐ 1910-1945: ☐ | | |
| or: | Note: | |
| or: | Note: | |

IL 422-0455

## ILLINOIS RURAL SURVEY

County: Fulton | Site #: 3398 | Town:

¼: SW | Sec: 24 | TWP: 4S N | Range: 8E

Street: 2423 Orchard Beach | Street View: X

Industrial/Commercial Complex w/3 or more Bldgs.: ☐

FARMSTEAD ☐

House: X | 2 Houses: ☐ | 1 Major Barn: ☐ | 2 Mjr Barns: ☐ | 3 Mjr Barns: ☐ | Corn Cribs, 1: ☐, 2: ☐, 3+: ☐

Garage: X | Mach. Shed: ☐ | Grainery: ☐ | Smokehouse: ☐ | Summer Kitchen: ☐ | Silo: ☐ | Windmill: ☐

Grain Bins: ☐ | Pump House: ☐ | Hog Houses: ☐ | Chicken Coop: ☐ | Outhouse: ☐ | Mobile Homes: ☐

Sheds, 1-3: ☐ 3+: ☐ | Metal Bldgs: ☐ | Comments:



FRAME# 28 | Pres. Funct.: Res | Same? ☐

Residence: X | Outbuilding: ☐ | Public: ☐ | Commercial: ☐ | Barn: ☐ | Industrial: ☐ | Structural: ☐ | Religious: ☐

Deteriorated: ☐ | Abandoned: ☐ | Lrg: ☐ | Md: X | Sml: ☐

11 / 1 or: 105 | Stories: 1: ☐ | 1½: X | 2: ☐ | 2+: ☐

Frame: X | Masonry: ☐ | Pole: ☐ | Log: ☐ | Other:

Clpbd: ☐ | Weathrbd: ☐ | Vert: ☐ | Wd. Shingl: ☐ | Brick: ☐

Stone: ☐ | Block: ☐ | Metal: X | Asbstos: ☐ | Vinyl: ☐ | Tar Ppr: ☐

Brick: ☐ | Stone: ☐ | Block: ☐ | Poured or Stucco: ☐ | Tile: ☐

Gable: X | Hipped: ☐ | Flat: ☐ | Mansard: ☐ | Other:

Asphalt Shngl: X | Metal: ☐ | Wood Shngl: ☐ | Other:

Good: ☐ | Fair: X | Altr: ☐ | Vy Altd: ☐ | Add., Major: ☐ | Minor: ☐

1700-1799: ☐ | 1800-1859: ☐ | 1860-1910: ☐ | 1910-1945: X

Bibliography and further notes on Reverse

Surveyed by: | Date:

| BUILDING 2 | |
|---|---|
| FRAME# | Pres. Funct.: ____ Same? ☐ |
| Original Function | Residence: ☐ Outbuilding: ☐ Public: ☐ Commercial: ☐ Barn: ☐ Industrial: ☐ Structural: ☐ Religious: ☐ |
| Condition/Use/Size | Deteriorated: ☐ Abandoned: ☐ Lrg: ☐ Md: ☐ Sm: ☐ |
| Building TYPE | or: Stories: 1: ☐ 1½: ☐ 2: ☐ 2+: ☐ |
| Structure | Frame: ☐ Masonry: ☐ Pole: ☐ Log: ☐ Other: |
| Siding material | Clpbd: ☐ Weathrbd: ☐ Vert: ☐ Wd. Shngl: ☐ Brick: ☐ Stone: ☐ Block: ☐ Metal: ☐ Asbstos: ☐ Vinyl: ☐ Tar Ppr: ☐ |
| Foundation | Brick: ☐ Stone: ☐ Block: ☐ Poured or Stucco: ☐ Tile: ☐ |
| Roof | Gable: ☐ Hipped: ☐ Flat: ☐ Mansard: ☐ Other: |
| Roof Material | Asphalt Shngl: ☐ Metal: ☐ Wood Shngl: ☐ Other: |
| Integrity | Good: ☐ Fair: ☐ Altr: ☐ Vy Altd: ☐ Add., Major: ☐ Minor: ☐ |
| Period | 1700-1799: ☐ 1800-1859: ☐ 1860-1910: ☐ 1910-1945: ☐ |
| BUILDING 3 | or: Note: |
| BUILDING 4 | or: Note: |

IL 422-0465

## ILLINOIS RURAL SURVEY

County: Fulton | Site #: 3399 | Town:

¼: SW | Sec: 24 | TWP: 4S N | Range: 8E

Street: 2420 Orchard Beach | Street View: X

Industrial/Commercial Complex w/3 or more Bldgs.: ☐

FARMSTEAD ☐

House: X | 2 Houses: ☐ | 1 Major Barn: ☐ | 2 Mjr Barns: ☐ | 3 Mjr Barns: ☐ | Corn Cribs, 1: ☐, 2: ☐, 3+: ☐

Garage: X | Mach. Shed: ☐ | Grainery: ☐ | Smokehouse: ☐ | Summer Kitchen: ☐ | Silo: ☐ | Windmill: ☐

Grain Bins: ☐ | Pump House: ☐ | Hog Houses: ☐ | Chicken Coop: ☐ | Outhouse: ☐ | Mobile Homes: ☐

Sheds, 1-3: ☐ 3+: ☐ | Metal Bldgs: ☐ | Comments:

FRAME# 29 | Pres. Funct.: ____ Same? ☐

Residence: X | Outbuilding: ☐ | Public: ☐ | Commercial: ☐ | Barn: ☐ | Industrial: ☐ | Structural: ☐ | Religious: ☐

Deteriorated: ☐ | Abandoned: ☐ | Lrg: X | Md: ☐ | Sml: ☐

or: | Stories: 1: ☐ | 1½: X | 2: ☐ | 2+: ☐

Frame: X | Masonry: ☐ | Pole: ☐ | Log: ☐ | Other:

Clpbd: X | Weathrbd: ☐ | Vert: ☐ | Wd. Shngl: ☐ | Brick: ☐

Stone: ☐ | Block: ☐ | Metal: ☐ | Asbstos: ☐ | Vinyl: ☐ | Tar Ppr: ☐

Brick: ☐ | Stone: ☐ | Block: ☐ | Poured or Stucco: ☐ | Tile: ☐

Gable: X | Hipped: ☐ | Flat: ☐ | Mansard: ☐ | Other:

Asphalt Shngl: X | Metal: ☐ | Wood Shngl: ☐ | Other:

Good: ☐ | Fair: X | Altr: ☐ | Vy Altd: ☐ | Add., Major: ☐ | Minor: ☐

1700-1799: ☐ | 1800-1859: ☐ | 1860-1910: ☐ | 1910-1945: X

Bibliography and further notes on Reverse

Surveyed by: | Date:

| BUILDING 2 | |
|---|---|
| FRAME# | Pres. Funct.: ____ Same? ☐ |
| Original Function | Residence: ☐ Outbuilding: ☐ Public: ☐ Commercial: ☐ Barn: ☐ Industrial: ☐ Structural: ☐ Religious: ☐ |
| Condition/Use/Size | Deteriorated: ☐ Abandoned: ☐ Lrg: ☐ Md: ☐ Sm: ☐ |
| Building TYPE | or: Stories: 1: ☐ 1½: ☐ 2: ☐ 2+: ☐ |
| Structure | Frame: ☐ Masonry: ☐ Pole: ☐ Log: ☐ Other: |
| Siding material | Clpbd: ☐ Weathrbd: ☐ Vert: ☐ Wd. Shngl: ☐ Brick: ☐ Stone: ☐ Block: ☐ Metal: ☐ Asbstos: ☐ Vinyl: ☐ Tar Ppr: ☐ |
| Foundation | Brick: ☐ Stone: ☐ Block: ☐ Poured or Stucco: ☐ Tile: ☐ |
| Roof | Gable: ☐ Hipped: ☐ Flat: ☐ Mansard: ☐ Other: |
| Roof Material | Asphalt Shngl: ☐ Metal: ☐ Wood Shngl: ☐ Other: |
| Integrity | Good: ☐ Fair: ☐ Altr: ☐ Vy Altd: ☐ Add., Major: ☐ Minor: ☐ |
| Period | 1700-1799: ☐ 1800-1859: ☐ 1860-1910: ☐ 1910-1945: ☐ |
| BUILDING 3 | or: Note: |
| BUILDING 4 | or: Note: |

IL 422-0465

## ILLINOIS RURAL SURVEY

County: McHenry | Site #: 3400 | Town:
N: SW | Sec: 24 | TWP: 45N | Range: 8E
Street: 2422 Orchard Road | Street View: ✓

Industrial/Commercial Complex w/3 or more Bldgs.: ☐

FARMSTEAD [ ]
House: ☒ 2 Houses: ☐ 1 Major Barn: ☐ 2 Mjr Barns: ☐ 3 Mjr Barns ☐ Corn Cribs, 1: ☐, 2: ☐, 3+: ☐
Garage: ☒ Mach. Shed: ☐ Grainery: ☐ Smokehouse: ☐ Summer Kitchen: ☐ Silo: ☐ Windmill: ☐
Grain Bins: ☐ Pump House: ☐ Hog Houses: ☐ Chicken Coop: ☐ Outhouse: ☐ Mobile Homes: ☐
Sheds, 1-3: ☐ 3+: ☐ Metal Bldgs: ☐ Comments:

FRAME# 30 | Pres. Funct.: Res / Cottage | Same ? ☐

Residence: ☒ Outbuilding: ☐ Public: ☐ Commercial: ☐ Barn: ☐ Industrial: ☐ Structural: ☐ Religious: ☐
Deteriorated: ☐ Abandoned: ☐ Lrg: ☐ Md: ☒ Sml: ☐
or: Stories, 1: ☐ 1-½: ☒ 2: ☐ 2+: ☐
Frame: ☐ Masonry: ☐ Pole: ☐ Log: ☐ Other:
Clpbd: ☒ Weathbd: ☐ Vert: ☐ Wd. Shngl: ☐ Brick: ☐
Stone: ☐ Block: ☐ Metal: ☐ Asbstos: ☐ Vinyl: ☐ Tar Ppr: ☐
Brick: ☐ Stone: ☐ Block: ☐ Poured or Stucco: ☐ Tile: ☐
Gable: ☒ Hipped: ☐ Flat: ☐ Mansard: ☐ Other:
Asphalt Shngl: ☒ Metal: ☐ Wood Shngl: ☐ Other:
Good: ☐ Fair: ☒ Altr: ☐ Vy Altd: ☐ Add., Major: ☒ Minor: ☐
1700-1799: ☐ 1800-1859: ☐ 1860-1910: ☐ 1910-1945: ☒

Bibliography and further notes on Reverse

Surveyed by: Date

| BUILDING 2 | FRAME# | Pres. Funct.: | Same ? ☐ |
|---|---|---|---|
| Original Function | Residence ☐ Outbuilding: ☐ Public: ☐ Commercial ☐ Barn: ☐ Industrial: ☐ Structural: ☐ Religious: ☐ | | |
| Condition/use/size | Deteriorated: ☐ Abandoned: ☐ Lrg ☐ Md ☐ Sm ☐ | | |
| Building TYPE | or | Stories, 1: ☐ 1-½: ☐ 2: ☐ 2+: ☐ | |
| Structure | Frame ☐ Masonry: ☐ Pole: ☐ Log: ☐ Other: | | |
| Siding material | Clpbd ☐ Weathbd ☐ Vert: ☐ Wd. Shngl: ☐ Brick: ☐ Stone: ☐ Block: ☐ Metal: ☐ Asbstos: ☐ Vinyl: ☐ Tar Ppr: ☐ | | |
| Foundation | Brick ☐ Stone: ☐ Block ☐ Poured or Stucco: ☐ Tile: ☐ | | |
| Roof | Gable ☐ Hipped ☐ Flat: ☐ Mansard: ☐ Other: | | |
| Roof Material | Asphalt Shngl ☐ Metal ☐ Wood Shngl: ☐ Other: | | |
| Integrity | Good ☐ Fair: ☐ Altr: ☐ Vy Altd: ☐ Add., Major: ☐ Minor: ☐ | | |
| Period | 1700-1799 ☐ 1800-1859 ☐ 1860-1910: ☐ 1910-1945: ☐ | | |
| BUILDING 3 | or | Note: | |
| BUILDING 4 | or | Note: | |

IL 422-0465

## ILLINOIS RURAL SURVEY

County: McHenry | Site #: 3401 | Town:
N: SE | Sec: 24 | TWP: 45 N | Range: 8E
Street: 2502 Orchard Road | Street View: ☒ Water view

Industrial/Commercial Complex w/3 or more Bldgs.: ☐

FARMSTEAD [ ]
House: ☒ 2 Houses: ☐ 1 Major Barn: ☐ 2 Mjr Barns: ☐ 3 Mjr Barns: ☐ Corn Cribs, 1: ☐, 2: ☐, 3+: ☐
Garage: ☐ Mach. Shed: ☐ Grainery: ☐ Smokehouse: ☐ Summer Kitchen ☐ Silo ☐ Windmill ☐
Grain Bins: ☐ Pump House: ☐ Hog Houses: ☐ Chicken Coop: ☐ Outhouse: ☐ Mobile Homes: ☐
Sheds, 1-3: ☐ 3+: ☐ Metal Bldgs: ☐ Comments:



FRAME# 31 | Pres. Funct.: Res | Same ? ☐

Residence: ☒ Outbuilding: ☐ Public: ☐ Commercial ☐ Barn: ☐ Industrial ☐ Structural: ☐ Religious: ☒
Deteriorated: ☐ Abandoned: ☐ Lrg: ☒ Md: ☐ Sml: ☐
or: Stories: 1: ☐ 1-½: ☐ 2: ☒ 2+: ☐
Frame: ☐ Masonry: ☐ Pole: ☐ Log: ☐ Other:
Clpbd: ☒ Weathbd: ☐ Vert: ☐ Wd. Shngl: ☐ Brick: ☐
Stone: ☐ Block: ☐ Metal: ☐ Asbstos: ☐ Vinyl: ☐ Tar Ppr: ☐
Brick: ☐ Stone: ☐ Block: ☐ Poured or Stucco: ☒ Tile: ☐
Gable: ☒ Hipped: ☐ Flat: ☐ Mansard: ☐ Other:
Asphalt Shngl: ☒ Metal: ☐ Wood Shngl: ☐ Other:
Good: ☒ Fair: ☐ Altr: ☐ Vy Altd: ☐ Add., Major: ☐ Minor: ☒
1700-1799: ☐ 1800-1859: ☒ 1860-1910: ☐ 1910-1945: ☐

Bibliography and further notes on Reverse

Surveyed by: Date

| BUILDING 2 | FRAME# | Pres. Funct.: | Same ? ☐ |
|---|---|---|---|
| Original Function | Residence: ☐ Outbuilding ☐ Public: ☐ Commercial: ☐ Barn: ☐ Industrial: ☐ Structural: ☐ Religious: ☐ | | |
| Condition/use/size | Deteriorated: ☐ Abandoned: ☐ Lrg ☐ Md ☐ Sm ☐ | | |
| Building TYPE | or | Stories, 1: ☐ 1-½: ☐ 2: ☐ 2+: ☐ | |
| Structure | Frame ☐ Masonry: ☐ Pole: ☐ Log: ☐ Other: | | |
| Siding material | Clpbd ☐ Weathbd ☐ Vert: ☐ Wd. Shngl: ☐ Brick: ☐ Stone: ☐ Block: ☐ Metal: ☐ Asbstos: ☐ Vinyl: ☐ Tar Ppr: ☐ | | |
| Foundation | Brick ☐ Stone: ☐ Block: ☐ Poured or Stucco: ☐ Tile: ☐ | | |
| Roof | Gable: ☐ Hipped: ☐ Flat: ☐ Mansard: ☐ Other: | | |
| Roof Material | Asphalt Shngl ☐ Metal ☐ Wood Shngl ☐ Other | | |
| Integrity | Good ☐ Fair: ☐ Altr: ☐ Vy Altd ☐ Add., Major: ☐ Minor: ☐ | | |
| Period | 1700-1799 ☐ 1800-1859 ☐ 1860-1910: ☐ 1910-1945: ☐ | | |
| BUILDING 3 | or | Note: | |
| BUILDING 4 | or | Note: | |

IL 422-0465

Resident says house was a seminary in 30's - Approx 150 years old (Can't be that old)

## ILLINOIS RURAL SURVEY

County: McHenry | Site #: 340Z | Town:

¼: SE | Sec: 24 | TWP: 45N | Range: 8E

Street: 2508 Orchard Road | Street View: ☒

Industrial/Commercial Complex w/3 or more Bldgs.: ☐

FARMSTEAD ☐

House: ☒ 2 Houses: ☒ 1 Major Barn: ☐ 2 Mjr Barns: ☐ 3 Mjr Barns: ☐ Corn Cribs, 1: ☐, 2: ☐, 3+: ☐

Garage: ☐ Mach. Shed: ☐ Grainary: ☐ Smokehouse: ☐ Summer Kitchen: ☐ Silo: ☐ Windmill: ☐

Grain Bins: ☐ Pump House: ☐ Hog Houses: ☐ Chicken Coop: ☐ Outhouse: ☐ Mobile Homes: ☐

Sheds, 1-3: ☐ 3+: ☐ Metal Bldgs: ☐ Comments:



TO HERE

| FRAME# 32 | Pres. Funct.: Rec/Cottage (left) Same ? ☐ | ■1 BUILDING 2■ | FRAME# 33 | Pres. Funct.: Rec/Cottage (right) Same ? ☐ |
|---|---|---|---|---|
| Residence: ☒ Outbuilding: ☐ Public: ☐ Commercial: ☐ Barn: ☐ Industrial: ☐ Structural: ☐ Religious: ☐ | | Original Function | Residence: ☒ Outbuilding: ☐ Public: ☐ Commercial: ☐ Barn: ☐ Industrial: ☐ Structural: ☐ Religious: ☐ | |
| Deteriorated: ☐ Abandoned: ☐ Lrg: ☐ Md: ☒ Sml: ☐ | | Condition/use/size | Deteriorated: ☐ Abandoned: ☐ Lrg: ☐ Md: ☒ Sm: ☐ | |
| 1 1 1 1 or: | Stories: 1: ☒ 1-½: ☐ 2: ☐ 2+: ☐ | Building TYPE | 1 1 1 1 or: | Stories: 1: ☒ 1-½: ☐ 2: ☐ 2+: ☐ |
| Frame: ☒ Masonry: ☐ Pole: ☐ Log: ☐ Other: | | Structure | Frame: ☒ Masonry: ☐ Pole: ☐ Log: ☐ Other: | |
| Clpbd: ☒ Weatherbd: ☐ Vert: ☐ Wd. Shngl: ☐ Brick: ☐ Stone: ☐ Block: ☐ Metal: ☐ Asbestos: ☐ Vinyl: ☐ Tar Ppr: ☐ | | Siding material | Clpbd: ☐ Weatherbd: ☐ Vert: ☐ Wd. Shngl: ☐ Brick: ☐ Stone: ☐ Block: ☐ Metal: ☒ Asbestos: ☐ Vinyl: ☐ Tar Ppr: ☐ | |
| Brick: ☐ Stone: ☐ Block: ☐ Poured or Stucco: ☒ Tile: ☐ | | Foundation | Brick: ☐ Stone: ☐ Block: ☒ Poured or Stucco: ☐ Tile: ☐ | |
| Gable: ☒ Hipped: ☐ Flat: ☐ Mansard: ☐ Other: | | Roof | Gable: ☒ Hipped: ☐ Flat: ☐ Mansard: ☐ Other: | |
| Asphalt Shngl: ☒ Metal: ☐ Wood Shngl: ☐ Other: | | Roof Material | Asphalt Shngl: ☒ Metal: ☐ Wood Shngl: ☐ Other: | |
| Good: ☐ Fair: ☒ Altr: ☐ Vy Altd: ☐ Add., Major: ☐ Minor: ☐ | | Integrity | Good: ☐ Fair: ☒ Altr: ☐ Vy Altd: ☐ Add., Major: ☐ Minor: ☐ | |
| 1700-1799: ☐ 1800-1859: ☐ 1860-1910: ☐ 1910-1945: ☒ | | Period | 1700-1799: ☐ 1800-1859: ☐ 1860-1910: ☐ 1910-1945: ☒ | |
| Bibliography and further notes on Reverse | | BUILDING 3 | or: | Note: |
| Surveyed by: Date | | BUILDING 4 | or: | Note: |

IL 422-0445

## ILLINOIS RURAL SURVEY

County: McHenry | Site #: 340-3 | Town:

¼: SE | Sec: 24 | TWP: 45N | Range: 8E

Street: 2505 Orchard Road | Street View: ☒

Industrial/Commercial Complex w/3 or more Bldgs.: ☐

FARMSTEAD ☐

House: ☒ 2 Houses: ☐ 1 Major Barn: ☐ 2 Mjr Barns: ☐ 3 Mjr Barns: ☐ Corn Cribs, 1: ☐, 2: ☐, 3+: ☐

Garage: ☒ Mach. Shed: ☐ Grainary: ☐ Smokehouse: ☐ Summer Kitchen: ☐ Silo: ☐ Windmill: ☐

Grain Bins: ☐ Pump House: ☐ Hog Houses: ☐ Chicken Coop: ☐ Outhouse: ☐ Mobile Homes: ☐

Sheds, 1-3: ☐ 3+: ☐ Metal Bldgs: ☐ Comments:



TO HERE

| FRAME# 33 | Pres. Funct.: Rec/Cottage Same ? ☐ | ■1 BUILDING 2■ | FRAME# | Pres. Funct.: Same ? ☐ |
|---|---|---|---|---|
| Residence: ☒ Outbuilding: ☐ Public: ☐ Commercial: ☐ Barn: ☐ Industrial: ☐ Structural: ☐ Religious: ☐ | | Original Function | Residence: ☐ Outbuilding: ☐ Public: ☐ Commercial: ☐ Barn: ☐ Industrial: ☐ Structural: ☐ Religious: ☐ | |
| Deteriorated: ☐ Abandoned: ☐ Lrg: ☐ Md: ☒ Sml: ☐ | | Condition/use/size | Deteriorated: ☐ Abandoned: ☐ Lrg: ☐ Md: ☐ Sm: ☐ | |
| 1 1 1 1 or: | Stories: 1: ☒ 1-½: ☒ 2: ☐ 2+: ☐ | Building TYPE | or: | Stories: 1: ☐ 1-½: ☐ 2: ☐ 2+: ☐ |
| Frame: ☒ Masonry: ☐ Pole: ☐ Log: ☐ Other: | | Structure | Frame: ☐ Masonry: ☐ Pole: ☐ Log: ☐ Other: | |
| Clpbd: ☐ Weatherbd: ☐ Vert: ☐ Wd. Shngl: ☐ Brick: ☐ Stone: ☐ Block: ☐ Metal: ☒ Asbestos: ☐ Vinyl: ☐ Tar Ppr: ☐ | | Siding material | Clpbd: ☐ Weatherbd: ☐ Vert: ☐ Wd. Shngl: ☐ Brick: ☐ Stone: ☐ Block: ☐ Metal: ☐ Asbestos: ☐ Vinyl: ☐ Tar Ppr: ☐ | |
| Brick: ☐ Stone: ☐ Block: ☒ Poured or Stucco: ☐ Tile: ☐ | | Foundation | Brick: ☐ Stone: ☐ Block: ☐ Poured or Stucco: ☐ Tile: ☐ | |
| Gable: ☒ Hipped: ☐ Flat: ☐ Mansard: ☐ Other: | | Roof | Gable: ☐ Hipped: ☐ Flat: ☐ Mansard: ☐ Other: | |
| Asphalt Shngl: ☒ Metal: ☐ Wood Shngl: ☐ Other: | | Roof Material | Asphalt Shngl: ☐ Metal: ☐ Wood Shngl: ☐ Other: | |
| Good: ☐ Fair: ☒ Altr: ☐ Vy Altd: ☐ Add., Major: ☐ Minor: ☐ | | Integrity | Good: ☐ Fair: ☐ Altr: ☐ Vy Altd: ☐ Add., Major: ☐ Minor: ☐ | |
| 1700-1799: ☐ 1800-1859: ☐ 1860-1910: ☐ 1910-1945: ☒ | | Period | 1700-1799: ☐ 1800-1859: ☐ 1860-1910: ☐ 1910-1945: ☐ | |
| Bibliography and further notes on Reverse | | BUILDING 3 | or: | Note: |
| Surveyed by: Date | | BUILDING 4 | or: | Note: |

IL 422-0445

## ILLINOIS RURAL SURVEY

County: McHenry | Site #: 3404 | Town:
¼: SE | Sec: 24 | TWP: 45N | Range: 8E
Street: 2507 Orchard Road | Street View: ☒
Industrial/Commercial Complex w/3 or more Bldgs.: ☐

FARMSTEAD [ ]
House: ☒ 2 Houses: ☐ 1 Major Barn: ☐ 2 Mjr Barns: ☐ 3 Mjr Barns: ☐ Corn Cribs, 1: ☐, 2: ☐, 3+: ☐
Garage: ☐ Mach. Shed: ☐ Grainery: ☐ Smokehouse: ☐ Summer Kitchen: ☐ Silo: ☐ Windmill: ☐
Grain Bins: ☐ Pump House: ☐ Hog Houses: ☐ Chicken Coop: ☐ Outhouse: ☐ Mobile Home: ☐
Sheds, 1-3: ☐ 3+: ☐ Metal Bldgs: ☐ Comments: same as Site 3403



| | | | |
|---|---|---|---|
| FRAME# 34 | Pres. Funct.: Res | Same ? ☐ | ■1 BUILDING 2■ |
| Residence: ☒ Outbuilding: ☐ Public: ☐ Commercial: ☐ Barn: ☐ Industrial: ☐ Structural: ☐ Religious: ☐ | | | Original Function |
| Deteriorated: ☐ Abandoned: ☐ Lrg: ☐ Md: ☒ Sml: ☐ | | | Condition/use/size |
| 1 1 1 1 or: | Stories: 1: ☐ 1-½: ☒ 2: ☐ 2+: ☐ | | Building TYPE |
| Frame: ☐ Masonry: ☐ Pole: ☐ Log: ☐ Other: | | | Structure |
| Clpbd: ☐ Weatherbd: ☐ Vert: ☐ Wd. Shngl: ☐ Brick: ☐ Stone: ☐ Block: ☐ Metal: ☒ Asbestos: ☐ Vinyl: ☐ Tar Ppr: ☐ | | | Siding material |
| Brick: ☐ Stone: ☐ Block: ☒ Poured or Stucco: ☐ Tile: ☐ | | | Foundation |
| Gable: ☒ Hipped: ☐ Flat: ☐ Mansard: ☐ Other: | | | Roof |
| Asphalt Shngl: ☒ Metal: ☐ Wood Shngl: ☐ Other: | | | Roof Material |
| Good: ☐ Fair: ☒ Alt'r: ☐ Vy Alt'd: ☐ Add., Major: ☐ Minor: ☐ | | | Integrity |
| 1700-1799: ☐ 1800-1859: ☐ 1860-1910: ☐ 1910-1945: ☒ | | | Period |
| Bibliography and further notes on Reverse | | | BUILDING 3 |
| Surveyed by: Date | | | BUILDING 4 |

FRAME# | Pres. Funct.: | Same ? ☐
Residence: ☐ Outbuilding: ☐ Public: ☐ Commercial: ☐ Barn: ☐ Industrial: ☐ Structural: ☐ Religious: ☐
Deteriorated: ☐ Abandoned: ☐ Lrg: ☐ Md: ☐ Sml: ☐
or | Stories: 1: ☐ 1-½: ☐ 2: ☐ 2+: ☐
Frame: ☐ Masonry: ☐ Pole: ☐ Log: ☐ Other:
Clpbd: ☐ Weatherbd: ☐ Vert: ☐ Wd. Shngl: ☐ Brick: ☐ Stone: ☐ Block: ☐ Metal: ☐ Asbestos: ☐ Vinyl: ☐ Tar Ppr: ☐
Brick: ☐ Stone: ☐ Block: ☐ Poured or Stucco: ☐ Tile: ☐
Gable: ☐ Hipped: ☐ Flat: ☐ Mansard: ☐ Other:
Asphalt Shngl: ☐ Metal: ☐ Wood Shngl: ☐ Other:
Good: ☐ Fair: ☐ Alt'r: ☐ Vy Alt'd: ☐ Add., Major: ☐ Minor: ☐
1700-1799: ☐ 1800-1859: ☐ 1860-1910: ☐ 1910-1945: ☐
or | Note:
or | Note:

IL 422-0465

## ILLINOIS RURAL SURVEY

County: McHenry | Site #: 3405 | Town:
¼: NE | Sec: 24 | TWP: 45N | Range: 8E
Street: 2501 Orchard Road | Street View: ☐
Industrial/Commercial Complex w/3 or more Bldgs.: ☐

FARMSTEAD [ ]
House: ☒ 2 Houses: ☐ 1 Major Barn: ☐ 2 Mjr Barns: ☐ 3 Mjr Barns: ☐ Corn Cribs, 1: ☐, 2: ☐, 3+: ☐
Garage: ☒ Mach. Shed: ☐ Grainery: ☐ Smokehouse: ☐ Summer Kitchen: ☐ Silo: ☐ Windmill: ☐
Grain Bins: ☐ Pump House: ☐ Hog Houses: ☐ Chicken Coop: ☐ Outhouse: ☐ Mobile Homes: ☐
Sheds, 1-3: ☐ 3+: ☐ Metal Bldgs: ☐ Comments:



| | | | |
|---|---|---|---|
| FRAME# 35 | Pres. Funct.: Residence | Same ? ☐ | ■1 BUILDING 2■ |
| Residence: ☒ Outbuilding: ☐ Public: ☐ Commercial: ☐ Barn: ☐ Industrial: ☐ Structural: ☐ Religious: ☐ | | | Original Function |
| Deteriorated: ☐ Abandoned: ☐ Lrg: ☒ Md: ☐ Sml: ☐ | | | Condition/use/size |
| or | Stories: 1: ☐ 1-½: ☐ 2: ☐ 2+: ☐ | | Building TYPE |
| Frame: ☒ Masonry: ☐ Pole: ☐ Log: ☐ Other: | | | Structure |
| Clpbd: ☒ Weatherbd: ☐ Vert: ☐ Wd. Shngl: ☐ Brick: ☐ Stone: ☐ Block: ☐ Metal: ☐ Asbestos: ☒ Vinyl: ☐ Tar Ppr: ☐ Fake Brick | | | Siding material |
| Brick: ☐ Stone: ☒ Block: ☐ Poured or Stucco: ☐ Tile: ☐ | | | Foundation |
| Gable: ☒ Hipped: ☐ Flat: ☐ Mansard: ☐ Other: | | | Roof |
| Asphalt Shngl: ☒ Metal: ☐ Wood Shngl: ☐ Other: | | | Roof Material |
| Good: ☐ Fair: ☐ Alt'r: ☐ Vy Alt'd: ☒ Add., Major: ☐ Minor: ☐ | | | Integrity |
| 1700-1799: ☐ 1800-1859: ☐ 1860-1910: ☐ 1910-1945: ☒ | | | Period |
| Bibliography and further notes on Reverse | | | BUILDING 3 |
| Surveyed by: Date | | | BUILDING 4 |

FRAME# | Pres. Funct.: | Same ? ☐
Residence: ☐ Outbuilding: ☐ Public: ☐ Commercial: ☐ Barn: ☐ Industrial: ☐ Structural: ☐ Religious: ☐
Deteriorated: ☐ Abandoned: ☐ Lrg: ☐ Md: ☐ Sml: ☐
or | Stories: 1: ☐ 1-½: ☐ 2: ☐ 2+: ☐
Frame: ☐ Masonry: ☐ Pole: ☐ Log: ☐ Other:
Clpbd: ☐ Weatherbd: ☐ Vert: ☐ Wd. Shngl: ☐ Brick: ☐ Stone: ☐ Block: ☐ Metal: ☐ Asbestos: ☐ Vinyl: ☐ Tar Ppr: ☐
Brick: ☐ Stone: ☐ Block: ☐ Poured or Stucco: ☐ Tile: ☐
Gable: ☐ Hipped: ☐ Flat: ☐ Mansard: ☐ Other:
Asphalt Shngl: ☐ Metal: ☐ Wood Shngl: ☐ Other:
Good: ☐ Fair: ☐ Alt'r: ☐ Vy Alt'd: ☐ Add., Major: ☐ Minor: ☐
1700-1799: ☐ 1800-1859: ☐ 1860-1910: ☐ 1910-1945: ☐
or | Note:
or | Note:

IL 422-0465

# ILLINOIS RURAL SURVEY

County: McHenry | Site #: 3406 | Town:

¼: NE | Sec: 21 | TWP: 45N | Range: 8E

Street: 2603 Orchard Beach | Street View: ☒

Industrial/Commercial Complex w/3 or more Bldgs.: ☐

FARMSTEAD [ ]

House: ☒ 2 Houses: ☐ 1 Major Barn: ☐ 2 Mjr Barns: ☐ 3 Mjr Barns: ☐ Corn Cribs, 1: ☐, 2: ☐, 3+: ☐

Garage: ☒ Mach. Shed: ☐ Grainery: ☐ Smokehouse: ☐ Summer Kitchen: ☐ Silo: ☐ Windmill: ☐

Grain Bins: ☐ Pump House: ☐ Hog Houses: ☐ Chicken Coop: ☐ Outhouse: ☐ Mobile Homes: ☐

Sheds 1-3: ☐ 3+: ☐ Metal Bldgs: ☐ Comments:



FRAME# 36 | Pres. Funct.: Rest Cottage | Same? ☒

Residence: ☒ Outbuilding: ☐ Public: ☐ Commercial: ☐ Barn: ☐ Industrial: ☐ Structural: ☐ Religious: ☐

Deteriorated: ☐ Abandoned: ☐ Lrg: ☐ Md: ☒ Sml: ☐

/ / / or | Stories: 1: ☒ 1½: ☐ 2: ☐ 2+: ☐

Frame: ☐ Masonry: ☐ Pole: ☐ Log: ☐ Other:

Clpbd: ☐ Weatherbd: ☐ Vert: ☐ Wd. Shngl: ☐ Brick: ☐

Stone: ☐ Block: ☐ Metal: ☐ Asbestos: ☒ Vinyl: ☐ Tar Ppr: ☐

Brick: ☐ Stone: ☐ Block: ☒ Poured or Stucco: ☐ Tile: ☐

Gable: ☒ Hipped: ☐ Flat: ☐ Mansard: ☐ Other:

Asphalt Shngl: ☒ Metal: ☐ Wood Shngl: ☐ Other:

Cond: ☐ Fair: ☒ Attr: ☐ Vy Attr: ☐ Add., Major: ☐ Minor: ☐

1700-1799: ☐ 1800-1859: ☐ 1860-1910: ☐ 1910-1945: ☒

Bibliography and further notes on Reverse

Surveyed by: Date:

| BUILDING 2 | FRAME# | Pres. Funct.: Same? ☐ |
|---|---|---|
| Original Function | Residence: ☐ Outbuilding: ☐ Public: ☐ Commercial: ☐ Barn: ☐ Industrial: ☐ Structural: ☐ Religious: ☐ | |
| Cond/Deterioration | Deteriorated: ☐ Abandoned: ☐ Lrg: ☐ Md: ☐ Sml: ☐ | |
| Building TYPE | or | Stories: 1: ☐ 1½: ☐ 2: ☐ 2+: ☐ |
| Structure | Frame: ☐ Masonry: ☐ Pole: ☐ Log: ☐ Other: | |
| Siding material | Clpbd: ☐ Weatherbd: ☐ Vert: ☐ Wd. Shngl: ☐ Brick: ☐ Stone: ☐ Block: ☐ Metal: ☐ Asbestos: ☐ Vinyl: ☐ Tar Ppr: ☐ | |
| Foundation | Brick: ☐ Stone: ☐ Block: ☐ Poured or Stucco: ☐ Tile: ☐ | |
| Roof | Gable: ☐ Hipped: ☐ Flat: ☐ Mansard: ☐ Other: | |
| Roof Material | Asphalt Shngl: ☐ Metal: ☐ Wood Shngl: ☐ Other: | |
| Integrity | Good: ☐ Fair: ☐ Attr: ☐ Vy Attr: ☐ Add., Major: ☐ Minor: ☐ | |
| Period | 1700-1799: ☐ 1800-1859: ☐ 1860-1910: ☐ 1910-1945: ☐ | |
| BUILDING 3 | or | Note: |
| BUILDING 4 | or | Note: |

IL 422-0465

## ILLINOIS RURAL SURVEY

County: McHenry | Site #: 3407 | Town:

¼: NE | Sec: 24 | TWP: 45N | Range: 8E

Street: 2605 Orchard Road | Street View: ☒

Industrial/Commercial Complex w/3 or more Bldgs.: ☐

FARMSTEAD ☐

House: ☒ 2 Houses: ☐ 1 Major Barn: ☐ 2 Mjr Barns: ☐ 3 Mjr Barns: ☐ Corn Cribs, 1: ☐, 2: ☐, 3+: ☐

Garage: ☒ Mach. Shed: ☐ Grainary: ☐ Smokehouse: ☐ Summer Kitchen: ☐ Silo: ☐ Windmill: ☐

Grain Bins: ☐ Pump House: ☐ Hog Houses: ☐ Chicken Coop: ☐ Outhouse: ☐ Mobile Homes: ☐

Sheds, 1-3: ☐ 3+: ☐ Metal Bldgs: ☐ Comments:



| FRAME# 1 | Pres. Funct.: Res/Cottage | Same ? ☒ | ■1 BUILDING 2■ | FRAME# | Pres. Funct.: | Same ? ☐ |
|---|---|---|---|---|---|---|
| Residence: ☒ Outbuilding: ☐ Public: ☐ Commercial: ☐ Barn: ☐ Industrial: ☐ Structural: ☐ Religious: ☐ | | | Original Function | Residence: ☐ Outbuilding: ☐ Public: ☐ Commercial: ☐ Barn: ☐ Industrial: ☐ Structural: ☐ Religious: ☐ | | |
| Deteriorated: ☐ Abandoned: ☐ Lrg: ☐ Md: ☒ Sml: ☐ | | | Condition/use/size | Deteriorated: ☐ Abandoned: ☐ Lrg: ☐ Md: ☐ Sm: ☐ | | |
| 1 1 1 2 or: | Stories, 1: ☒ 1-½: ☐ 2: ☐ 2+: ☐ | | Building TYPE | or: | Stories, 1: ☐ 1-½: ☐ 2: ☐ 2+: ☐ | |
| Frame: ☒ Masonry: ☐ Pole: ☐ Log: ☐ Other: | | | Structure | Frame: ☐ Masonry: ☐ Pole: ☐ Log: ☐ Other: | | |
| Clpbd: ☒ Weatherbd: ☐ Vert: ☐ Wd. Shngl: ☐ Brick: ☐ Stone: ☐ Block: ☐ Metal: ☐ Asbestos: ☐ Vinyl: ☐ Tar Ppr: ☐ | | | Siding material | Clpbd: ☐ Weatherbd: ☐ Vert: ☐ Wd. Shngl: ☐ Brick: ☐ Stone: ☐ Block: ☐ Metal: ☐ Asbestos: ☐ Vinyl: ☐ Tar Ppr: ☐ | | |
| Brick: ☐ Stone: ☐ Block: ☒ Poured or Stucco: ☐ Tile: ☐ | | | Foundation | Brick: ☐ Stone: ☐ Block: ☐ Poured or Stucco: ☐ Tile: ☐ | | |
| Gable: ☐ Hipped: ☒ Flat: ☐ Mansard: ☐ Other: | | | Roof | Gable: ☐ Hipped: ☐ Flat: ☐ Mansard: ☐ Other: | | |
| Asphalt Shngl: ☒ Metal: ☐ Wood Shngl: ☐ Other: | | | Roof Material | Asphalt Shngl: ☐ Metal: ☐ Wood Shngl: ☐ Other: | | |
| Good: ☐ Fair: ☐ Attr: ☒ Vy Atld: ☐ Add., Major: ☐ Minor: ☐ | | | Integrity | Good: ☐ Fair: ☐ Attr: ☐ Vy Atld: ☐ Add., Major: ☐ Minor: ☐ | | |
| 1700-1799: ☐ 1800-1859: ☐ 1860-1910: ☐ 1910-1945: ☒ | | | Period | 1700-1799: ☐ 1800-1859: ☐ 1860-1910: ☐ 1910-1945: ☐ | | |
| Bibliography and further notes on Reverse | | | BUILDING 3 | or: | Note: | |
| Surveyed by: | Date: | | BUILDING 4 | or: | Note: | |

IL 422-0465

## ILLINOIS RURAL SURVEY

County: McHenry | Site #: 3408 | Town:

¼: NE | Sec: 24 | TWP: 45N | Range: 8E

Street: 2607 Orchard Road | Street View: ☒

Industrial/Commercial Complex w/3 or more Bldgs.: ☐

FARMSTEAD ☐

House: ☒ 2 Houses: ☐ 1 Major Barn: ☐ 2 Mjr Barns: ☐ 3 Mjr Barns: ☐ Corn Cribs, 1: ☐, 2: ☐, 3+: ☐

Garage: ☒ Mach. Shed: ☐ Grainary: ☐ Smokehouse: ☐ Summer Kitchen: ☐ Silo: ☐ Windmill: ☐

Grain Bins: ☐ Pump House: ☐ Hog Houses: ☐ Chicken Coop: ☐ Outhouse: ☐ Mobile Homes: ☐

Sheds, 1-3: ☐ 3+: ☐ Metal Bldgs: ☐ Comments:



| FRAME# 2 | Pres. Funct.: Res/Cottage | Same ? ☒ | ■1 BUILDING 2■ | FRAME# | Pres. Funct.: | Same ? ☐ |
|---|---|---|---|---|---|---|
| Residence: ☒ Outbuilding: ☐ Public: ☐ Commercial: ☐ Barn: ☐ Industrial: ☐ Structural: ☐ Religious: ☐ | | | Original Function | Residence: ☐ Outbuilding: ☐ Public: ☐ Commercial: ☐ Barn: ☐ Industrial: ☐ Structural: ☐ Religious: ☐ | | |
| Deteriorated: ☐ Abandoned: ☐ Lrg: ☐ Md: ☒ Sml: ☐ | | | Condition/use/size | Deteriorated: ☐ Abandoned: ☐ Lrg: ☐ Md: ☐ Sm: ☐ | | |
| 1 1 1 1 or: | Stories, 1: ☐ 1-½: ☒ 2: ☐ 2+: ☐ | | Building TYPE | or: | Stories, 1: ☐ 1-½: ☐ 2: ☐ 2+: ☐ | |
| Frame: ☒ Masonry: ☐ Pole: ☐ Log: ☐ Other: | | | Structure | Frame: ☐ Masonry: ☐ Pole: ☐ Log: ☐ Other: | | |
| Clpbd: ☒ Weatherbd: ☐ Vert: ☐ Wd. Shngl: ☐ Brick: ☐ Stone: ☐ Block: ☐ Metal: ☐ Asbestos: ☐ Vinyl: ☐ Tar Ppr: ☐ | | | Siding material | Clpbd: ☐ Weatherbd: ☐ Vert: ☐ Wd. Shngl: ☐ Brick: ☐ Stone: ☐ Block: ☐ Metal: ☐ Asbestos: ☐ Vinyl: ☐ Tar Ppr: ☐ | | |
| Brick: ☐ Stone: ☐ Block: ☐ Poured or Stucco: ☒ Tile: ☐ | | | Foundation | Brick: ☐ Stone: ☐ Block: ☐ Poured or Stucco: ☐ Tile: ☐ | | |
| Gable: ☒ Hipped: ☐ Flat: ☐ Mansard: ☐ Other: | | | Roof | Gable: ☐ Hipped: ☐ Flat: ☐ Mansard: ☐ Other: | | |
| Asphalt Shngl: ☒ Metal: ☐ Wood Shngl: ☐ Other: | | | Roof Material | Asphalt Shngl: ☐ Metal: ☐ Wood Shngl: ☐ Other: | | |
| Good: ☐ Fair: ☒ Attr: ☐ Vy Atld: ☐ Add., Major: ☐ Minor: ☐ | | | Integrity | Good: ☐ Fair: ☐ Attr: ☐ Vy Atld: ☐ Add., Major: ☐ Minor: ☐ | | |
| 1700-1799: ☐ 1800-1859: ☐ 1860-1910: ☐ 1910-1945: ☒ | | | Period | 1700-1799: ☐ 1800-1859: ☐ 1860-1910: ☐ 1910-1945: ☐ | | |
| Bibliography and further notes on Reverse | | | BUILDING 3 | or: | Note: | |
| Surveyed by: | Date: | | BUILDING 4 | or: | Note: | |

IL 422-0465

## ILLINOIS RURAL SURVEY

County: McHenry | Site #: 3409 | Town:

¼: NE | Sec: 24 | TWP: 45N | Range: 8E

Street: 2609 Orchard Beach | Street View [X]

Industrial/Commercial Complex w/3 or more Bldgs.: [ ]

FARMSTEAD [ ]

House: [X] 2 Houses: [ ] 1 Major Barn: [ ] 2 Mjr Barns: [ ] 3 Mjr Barns: [ ] Corn Cribs, 1: [ ], 2: [ ], 3+: [ ]

Garage: [X] Mach. Shed: [ ] Grainery: [ ] Smokehouse: [ ] Summer Kitchen: [ ] Silo: [ ] Windmill: [ ]

Grain Bins: [ ] Pump House: [ ] Hog Houses: [ ] Chicken Coop: [ ] Outhouse: [ ] Mobile Homes: [ ]

Sheds, 1-3: [ ] 3+: [ ] Metal Bldgs: [ ] Comments:



| FRAME# 3 | Pres. Funct.: Rest Cottage | Same ? [X] | ▪1 BUILDING 2▪ | FRAME# | Pres. Funct.: | Same ? [ ] |
|---|---|---|---|---|---|---|
| Residence: [X] Outbuilding: [ ] Public: [ ] Commercial: [ ] Barn: [ ] Industrial: [ ] Structural: [ ] Religious: [ ] | | | Original Function | Residence: [ ] Outbuilding: [ ] Public: [ ] Commercial: [ ] Barn: [ ] Industrial: [ ] Structural: [ ] Religious: [ ] | | |
| Deteriorated: [ ] Abandoned: [ ] Lrg: [ ] Md: [ ] Sml: [X] | | | Condition/use/size | Deteriorated: [ ] Abandoned: [ ] Lrg: [ ] Md: [ ] Sml: [ ] | | |
| / / / / or: | Stories, 1: [X] 1-½: [ ] 2: [ ] 2+: [ ] | | Building TYPE | or: | Stories, 1: [ ] 1-½: [ ] 2: [ ] 2+: [ ] | |
| Frame: [X] Masonry: [ ] Pole: [ ] Log: [ ] Other: | | | Structure | Frame: [ ] Masonry: [ ] Pole: [ ] Log: [ ] Other: | | |
| Clpbd: [ ] Weatherbd: [ ] Vert: [ ] Wd Shngl: [ ] Brick: [ ] Stone: [ ] Block: [ ] Metal: [X] Asbestos: [ ] Vinyl: [ ] Tar Ppr: [ ] | | | Siding material | Clpbd: [ ] Weatherbd: [ ] Vert: [ ] Wd. Shngl: [ ] Brick: [ ] Stone: [ ] Block: [ ] Metal: [ ] Asbestos: [ ] Vinyl: [ ] Tar Ppr: [ ] | | |
| Brick: [ ] Stone: [ ] Block: [ ] Poured or Stucco: [ ] Tile: [ ] | | | Foundation | Brick: [ ] Stone: [ ] Block: [ ] Poured or Stucco: [ ] Tile: [ ] | | |
| Gable: [X] Hipped: [ ] Flat: [ ] Mansard: [ ] Other: | | | Roof | Gable: [ ] Hipped: [ ] Flat: [ ] Mansard: [ ] Other: | | |
| Asphalt Shngl: [X] Metal: [ ] Wood Shngl: [ ] Other: | | | Roof Material | Asphalt Shngl: [ ] Metal: [ ] Wood Shngl: [ ] Other: | | |
| Good: [ ] Fair: [ ] Altr: [X] Vy Altd: [ ] Add., Major: [ ] Minor: [ ] | | | Integrity | Good: [ ] Fair: [ ] Altr: [ ] Vy Altd: [ ] Add., Major: [ ] Minor: [ ] | | |
| 1700-1799: [ ] 1800-1859: [ ] 1860-1910: [ ] 1910-1945: [X] | | | Period | 1700-1799: [ ] 1800-1859: [ ] 1860-1910: [ ] 1910-1945: [ ] | | |
| Bibliography and further notes on Reverse | | | BUILDING 3 | / / / / or: | Note: | |
| Surveyed by: | Date: | | BUILDING 4 | / / / / or: | Note: | |

IL 422-0465

## ILLINOIS RURAL SURVEY

County: McHenry | Site #: 3410 | Town:

¼: SW | Sec: 24 | TWP: 45N | Range: 8E

Street: 2604 W. Kashmir | Street View [X] from Orchard Beach

Industrial/Commercial Complex w/3 or more Bldgs.: [ ]

FARMSTEAD [ ]

House: [X] 2 Houses: [ ] 1 Major Barn: [ ] 2 Mjr Barns: [ ] 3 Mjr Barns: [ ] Corn Cribs, 1: [ ], 2: [ ], 3+: [ ]

Garage: [X] Mach. Shed: [ ] Grainery: [ ] Smokehouse: [ ] Summer Kitchen: [ ] Silo: [ ] Windmill: [ ]

Grain Bins: [ ] Pump House: [ ] Hog Houses: [ ] Chicken Coop: [ ] Outhouse: [ ] Mobile Homes: [ ]

Sheds, 1-3: [ ] 3+: [ ] Metal Bldgs: [ ] Comments:



| FRAME# 4 | Pres. Funct.: Rec | Same ? [ ] | ▪1 BUILDING 2▪ | FRAME# | Pres. Funct.: | Same ? [ ] |
|---|---|---|---|---|---|---|
| Residence: [X] Outbuilding: [ ] Public: [ ] Commercial: [ ] Barn: [ ] Industrial: [ ] Structural: [ ] Religious: [ ] | | | Original Function | Residence: [ ] Outbuilding: [ ] Public: [ ] Commercial: [ ] Barn: [ ] Industrial: [ ] Structural: [ ] Religious: [ ] | | |
| Deteriorated: [ ] Abandoned: [ ] Lrg: [X] Md: [ ] Sml: [ ] | | | Condition/use/size | Deteriorated: [ ] Abandoned: [ ] Lrg: [ ] Md: [ ] Sml: [ ] | | |
| / / / / or: | Stories, 1: [ ] 1-½: [X] 2: [ ] 2+: [ ] | | Building TYPE | or: | Stories, 1: [ ] 1-½: [ ] 2: [ ] 2+: [ ] | |
| Frame: [X] Masonry: [ ] Pole: [ ] Log: [ ] Other: | | | Structure | Frame: [ ] Masonry: [ ] Pole: [ ] Log: [ ] Other: | | |
| Clpbd: [X] Weatherbd: [ ] Vert: [ ] Wd Shngl: [ ] Brick: [ ] Stone: [ ] Block: [ ] Metal: [ ] Asbestos: [ ] Vinyl: [ ] Tar Ppr: [ ] | | | Siding material | Clpbd: [ ] Weatherbd: [ ] Vert: [ ] Wd. Shngl: [ ] Brick: [ ] Stone: [ ] Block: [ ] Metal: [ ] Asbestos: [ ] Vinyl: [ ] Tar Ppr: [ ] | | |
| Brick: [ ] Stone: [ ] Block: [X] Poured or Stucco: [ ] Tile: [ ] | | | Foundation | Brick: [ ] Stone: [ ] Block: [ ] Poured or Stucco: [ ] Tile: [ ] | | |
| Gable: [X] Hipped: [ ] Flat: [ ] Mansard: [ ] Other: | | | Roof | Gable: [ ] Hipped: [ ] Flat: [ ] Mansard: [ ] Other: | | |
| Asphalt Shngl: [X] Metal: [ ] Wood Shngl: [ ] Other: | | | Roof Material | Asphalt Shngl: [ ] Metal: [ ] Wood Shngl: [ ] Other: | | |
| Good: [X] Fair: [ ] Altr: [ ] Vy Altd: [ ] Add., Major: [ ] Minor: [ ] | | | Integrity | Good: [ ] Fair: [ ] Altr: [ ] Vy Altd: [ ] Add., Major: [ ] Minor: [ ] | | |
| 1700-1799: [ ] 1800-1859: [ ] 1860-1910: [ ] 1910-1945: [X] | | | Period | 1700-1799: [ ] 1800-1859: [ ] 1860-1910: [ ] 1910-1945: [ ] | | |
| Bibliography and further notes on Reverse | | | BUILDING 3 | / / / / or: | Note: | |
| Surveyed by: | Date | | BUILDING 4 | / / / / or: | Note: | |

IL 422-0465

## ILLINOIS RURAL SURVEY

County: McHenry | Site #: 3411 | Town:
¼: SW | Sec: 24 | TWP: 45N | Range: 8E
Street: 2608 Kashmiri | Street View: ☒
Industrial/Commercial Complex w/3 or more Bldgs.: ☐

FARMSTEAD ☐
House: ☒ 2 Houses: ☐ 1 Major Barn: ☐ 2 Mjr Barns: ☐ 3 Mjr Barns: ☐ Corn Cribs, 1: ☐, 2: ☐, 3+: ☐
Garage: ☒ Mach. Shed: ☐ Grainery: ☐ Smokehouse: ☐ Summer Kitchen: ☐ Silo: ☐ Windmill: ☐
Grain Bins: ☐ Pump House: ☐ Hog Houses: ☐ Chicken Coop: ☐ Outhouse: ☐ Mobile Homes: ☐
Sheds, 1-3: ☐ 3+: ☐ Metal Bldgs: ☐ Comments:



| FRAME# 5 | Pres. Funct.: Res | Same ? ☐ | #1 BUILDING 2# | FRAME# | Pres. Funct.: | Same ? ☐ |
|---|---|---|---|---|---|---|
| Residence: ☒ Outbuilding: ☐ Public: ☐ Commercial: ☐ Barn: ☐ Industrial: ☐ Structural: ☐ Religious: ☐ | | | Original Function | Residence: ☐ Outbuilding: ☐ Public: ☐ Commercial: ☐ Barn: ☐ Industrial: ☐ Structural: ☐ Religious: ☐ | | |
| Deteriorated: ☐ Abandoned: ☐ Lrg: ☒ Md: ☒ Sml: ☐ | | | Condition/Use/Size | Deteriorated: ☐ Abandoned: ☐ Lrg: ☐ Md: ☐ Sm: ☐ | | |
| 1 1 0 3 or: | Stories, 1: ☐ 1-½: ☐ 2: ☒ 2+: ☐ | | Building TYPE | or: | Stories, 1: ☐ 1-½: ☐ 2: ☐ 2+: ☐ | |
| Frame: ☒ Masonry: ☐ Pole: ☐ Log: ☐ Other: | | | Structure | Frame: ☐ Masonry: ☐ Pole: ☐ Log: ☐ Other: | | |
| Clpbd: ☒ Weathrbd: ☐ Vert: ☐ Wd. Shngl: ☐ Brick: ☐ Stone: ☐ Block: ☐ Metal: ☐ Asbestos: ☐ Vinyl: ☐ Tar Ppr: ☐ | | | Siding material | Clpbd: ☐ Weathrbd: ☐ Vert: ☐ Wd. Shngl: ☐ Brick: ☐ Stone: ☐ Block: ☐ Metal: ☐ Asbestos: ☐ Vinyl: ☐ Tar Ppr: ☐ | | |
| Brick: ☐ Stone: ☐ Block: ☒ Poured or Stucco: ☐ Tile: ☐ (Block visible) | | | Foundation | Brick: ☐ Stone: ☐ Block: ☐ Poured or Stucco: ☐ Tile: ☐ | | |
| Gable: ☒ Hipped: ☐ Flat: ☐ Mansard: ☐ Other: | | | Roof | Gable: ☐ Hipped: ☐ Flat: ☐ Mansard: ☐ Other: | | |
| Asphalt Shngl: ☒ Metal: ☐ Wood Shngl: ☐ Other: | | | Roof Material | Asphalt Shngl: ☐ Metal: ☐ Wood Shngl: ☐ Other: | | |
| Good: ☒ Fair: ☐ Altr: ☐ Vy Altd: ☐ Add., Major: ☐ Minor: ☐ | | | Integrity | Good: ☐ Fair: ☐ Altr: ☐ Vy Altd: ☐ Add., Major: ☐ Minor: ☐ | | |
| 1700-1799: ☐ 1800-1859: ☐ 1860-1910: ☐ 1910-1945: ☒ | | | Period | 1700-1799: ☐ 1800-1859: ☐ 1860-1910: ☐ 1910-1945: ☐ | | |
| Bibliography and further notes on Reverse | | | BUILDING 3 | or: | Note: | |
| Surveyed by: | Date | | BUILDING 4 | or: | Note: | |

IL 422-0465

## ILLINOIS RURAL SURVEY

County: McHenry | Site #: 3412 | Town:
¼: SW | Sec: 24 | TWP: 45N | Range: 8E
Street: 2612 Kashmiri | Street View: ☒
Industrial/Commercial Complex w/3 or more Bldgs.: ☐

FARMSTEAD ☐
House: ☒ 2 Houses: ☐ 1 Major Barn: ☐ 2 Mjr Barns: ☐ 3 Mjr Barns: ☐ Corn Cribs, 1: ☐, 2: ☐, 3+: ☐
Garage: ☒ Mach. Shed: ☐ Grainery: ☐ Smokehouse: ☐ Summer Kitchen: ☐ Silo: ☐ Windmill: ☐
Grain Bins: ☐ Pump House: ☐ Hog Houses: ☐ Chicken Coop: ☐ Outhouse: ☐ Mobile Homes: ☐
Sheds, 1-3: ☐ 3+: ☐ Metal Bldgs: ☐ Comments:



| FRAME# 6 | Pres. Funct.: Res/Clothing | Same ? ☐ | #1 BUILDING 2# | FRAME# | Pres. Funct.: | Same ? ☐ |
|---|---|---|---|---|---|---|
| Residence: ☒ Outbuilding: ☐ Public: ☐ Commercial: ☐ Barn: ☐ Industrial: ☐ Structural: ☐ Religious: ☐ | | | Original Function | Residence: ☐ Outbuilding: ☐ Public: ☐ Commercial: ☐ Barn: ☐ Industrial: ☐ Structural: ☐ Religious: ☐ | | |
| Deteriorated: ☐ Abandoned: ☐ Lrg: ☐ Md: ☒ Sml: ☐ | | | Condition/Use/Size | Deteriorated: ☐ Abandoned: ☐ Lrg: ☐ Md: ☐ Sm: ☐ | | |
| 1 1 0 3 or: | Stories, 1: ☐ 1-½: ☐ 2: ☒ 2+: ☐ | | Building TYPE | or: | Stories, 1: ☐ 1-½: ☐ 2: ☐ 2+: ☐ | |
| Frame: ☒ Masonry: ☐ Pole: ☐ Log: ☐ Other: | | | Structure | Frame: ☐ Masonry: ☐ Pole: ☐ Log: ☐ Other: | | |
| Clpbd: ☐ Weathrbd: ☐ Vert: ☐ Wd. Shngl: ☐ Brick: ☐ Stone: ☐ Block: ☐ Metal: ☐ Asbestos: ☒ Vinyl: ☐ Tar Ppr: ☐ | | | Siding material | Clpbd: ☐ Weathrbd: ☐ Vert: ☐ Wd. Shngl: ☐ Brick: ☐ Stone: ☐ Block: ☐ Metal: ☐ Asbestos: ☐ Vinyl: ☐ Tar Ppr: ☐ | | |
| Brick: ☐ Stone: ☐ Block: ☐ Poured or Stucco: ☐ Tile: ☐ | | | Foundation | Brick: ☐ Stone: ☐ Block: ☐ Poured or Stucco: ☐ Tile: ☐ | | |
| Gable: ☒ Hipped: ☐ Flat: ☐ Mansard: ☐ Other: | | | Roof | Gable: ☐ Hipped: ☐ Flat: ☐ Mansard: ☐ Other: | | |
| Asphalt Shngl: ☒ Metal: ☐ Wood Shngl: ☐ Other: | | | Roof Material | Asphalt Shngl: ☐ Metal: ☐ Wood Shngl: ☐ Other: | | |
| Good: ☐ Fair: ☒ Altr: ☐ Vy Altd: ☐ Add., Major: ☐ Minor: ☐ | | | Integrity | Good: ☐ Fair: ☐ Altr: ☐ Vy Altd: ☐ Add., Major: ☐ Minor: ☐ | | |
| 1700-1799: ☐ 1800-1859: ☐ 1860-1910: ☐ 1910-1945: ☒ | | | Period | 1700-1799: ☐ 1800-1859: ☐ 1860-1910: ☐ 1910-1945: ☐ | | |
| Bibliography and further notes on Reverse | | | BUILDING 3 | or: | Note: | |
| Surveyed by: | Date | | BUILDING 4 | or: | Note: | |

IL 422-0465

## ILLINOIS RURAL SURVEY

County: McHenry | Site #: 3413 | Town:

¼: SW | Sec: 24 | TWP: 45N | Range: 8E

Street: 2614 Kashmiri | Street View: ☒

Industrial/Commercial Complex w/3 or more Bldgs.: ☐

FARMSTEAD [ ]

House: ☒ 2 Houses: ☐ 1 Major Barn: ☐ 2 Mjr Barns: ☐ 3 Mjr Barns: ☐ Corn Cribs, 1: ☐, 2: ☐, 3+: ☐

Garage: ☐ Mach. Shed: ☐ Grainery: ☐ Smokehouse: ☐ Summer Kitchen: ☐ Silo: ☐ Windmill: ☐

Grain Bins: ☐ Pump House: ☐ Hog Houses: ☐ Chicken Coop: ☐ Outhouse: ☐ Mobile Homes: ☐

Sheds, 1-3: ☐ 3+: ☐ Metal Bldgs: ☐ Comments:



FRAME# 7 | Pres. Funct.: Rest Cottage | Same? ☒

Residence: ☒ Outbuilding: ☐ Public: ☐ Commercial: ☐ Barn: ☐ Industrial: ☐ Structural: ☐ Religious: ☐

Deteriorated: ☐ Abandoned: ☐ Lrg: ☐ Md: ☒ Sml: ☐

1 1 / 1 or: | Stories, 1: ☒ 1-½: ☐ 2: ☐ 2+: ☐

Frame: ☐ Masonry: ☐ Pole: ☐ Log: ☐ Other:

Clpbd: ☐ Weathrbd: ☐ Vert: ☐ Wd. Shngl: ☐ Brick: ☐

Stone: ☐ Block: ☐ Metal: ☐ Asbstos: ☒ Vinyl: ☐ Tar Ppr: ☐

Brick: ☐ Stone: ☐ Block: ☒ Poured or Stucco: ☐ Tile: ☐

Gable: ☐ Hipped: ☒ Flat: ☐ Mansard: ☐ Other:

Asphalt Shngl: ☒ Metal: ☐ Wood Shngl: ☐ Other:

Good: ☐ Fair: ☒ Altr: ☐ Vy Altd: ☐ Add., Major: ☐ Minor: ☐

1700-1799: ☐ 1800-1859: ☐ 1860-1910: ☐ 1910-1945: ☒

Bibliography and further notes on Reverse

Surveyed by: Date:

| BUILDING 2 | FRAME# | Pres. Funct.: | Same? ☐ |
|---|---|---|---|
| Original Function | Residence: ☐ Outbuilding: ☐ Public: ☐ Commercial: ☐ Barn: ☐ Industrial: ☐ Structural: ☐ Religious: ☐ | | |
| Condition/use/size | Deteriorated: ☐ Abandoned: ☐ Lrg: ☐ Md: ☐ Sm: ☐ | | |
| Building TYPE | or: | Stories, 1: ☐ 1-½: ☐ 2: ☐ 2+: ☐ | |
| Structure | Frame: ☐ Masonry: ☐ Pole: ☐ Log: ☐ Other: | | |
| Siding material | Clpbd: ☐ Weathrbd: ☐ Vert: ☐ Wd. Shngl: ☐ Brick: ☐ Stone: ☐ Block: ☐ Metal: ☐ Asbstos: ☐ Vinyl: ☐ Tar Ppr: ☐ | | |
| Foundation | Brick: ☐ Stone: ☐ Block: ☐ Poured or Stucco: ☐ Tile: ☐ | | |
| Roof | Gable: ☐ Hipped: ☐ Flat: ☐ Mansard: ☐ Other: | | |
| Roof Material | Asphalt Shngl: ☐ Metal: ☐ Wood Shngl: ☐ Other: | | |
| Integrity | Good: ☐ Fair: ☐ Altr: ☐ Vy Altd: ☐ Add., Major: ☐ Minor: ☐ | | |
| Period | 1700-1799: ☐ 1800-1859: ☐ 1860-1910: ☐ 1910-1945: ☐ | | |
| BUILDING 3 | or: | Note: | |
| BUILDING 4 | or: | Note: | |

IL 422-0465

## ILLINOIS RURAL SURVEY

County: McHenry | Site #: 3414 | Town:

¼: SW | Sec: 24 | TWP: 45N | Range: 8E

Street: 2615 Kashmiri | Street View: ☒

Industrial/Commercial Complex w/3 or more Bldgs.: ☐

FARMSTEAD [ ]

House: ☒ 2 Houses: ☐ 1 Major Barn: ☐ 2 Mjr Barns: ☐ 3 Mjr Barns: ☐ Corn Cribs, 1: ☐, 2: ☐, 3+: ☐

Garage: ☒ Mach. Shed: ☐ Grainery: ☐ Smokehouse: ☐ Summer Kitchen: ☐ Silo: ☐ Windmill: ☐

Grain Bins: ☐ Pump House: ☐ Hog Houses: ☐ Chicken Coop: ☐ Outhouse: ☐ Mobile Homes: ☐

Sheds, 1-3: ☐ 3+: ☐ Metal Bldgs: ☐ Comments:



FRAME# 8 | Pres. Funct.: Rest Cottage | Same? ☒

Residence: ☒ Outbuilding: ☐ Public: ☐ Commercial: ☐ Barn: ☐ Industrial: ☐ Structural: ☐ Religious: ☐

Deteriorated: ☐ Abandoned: ☐ Lrg: ☒ Md: ☐ Sml: ☐

1 1 / 1 or: | Stories, 1: ☐ 1-½: ☒ 2: ☐ 2+: ☐

Frame: ☐ Masonry: ☐ Pole: ☐ Log: ☐ Other:

Clpbd: ☐ Weathrbd: ☐ Vert: ☐ Wd. Shngl: ☐ Brick: ☐

Stone: ☐ Block: ☐ Metal: ☐ Asbstos: ☐ Vinyl: ☒ Tar Ppr: ☐

Brick: ☐ Stone: ☐ Block: ☐ Poured or Stucco: ☒ Tile: ☐

Gable: ☒ Hipped: ☐ Flat: ☐ Mansard: ☐ Other:

Asphalt Shngl: ☒ Metal: ☐ Wood Shngl: ☐ Other:

Good: ☐ Fair: ☐ Altr: ☒ Vy Altd: ☐ Add., Major: ☐ Minor: ☐

1700-1799: ☐ 1800-1859: ☐ 1860-1910: ☐ 1910-1945: ☒

Bibliography and further notes on Reverse

Surveyed by: Date:

| BUILDING 2 | FRAME# | Pres. Funct.: | Same? ☐ |
|---|---|---|---|
| Original Function | Residence: ☐ Outbuilding: ☐ Public: ☐ Commercial: ☐ Barn: ☐ Industrial: ☐ Structural: ☐ Religious: ☐ | | |
| Condition/use/size | Deteriorated: ☐ Abandoned: ☐ Lrg: ☐ Md: ☐ Sm: ☐ | | |
| Building TYPE | or: | Stories, 1: ☐ 1-½: ☐ 2: ☐ 2+: ☐ | |
| Structure | Frame: ☐ Masonry: ☐ Pole: ☐ Log: ☐ Other: | | |
| Siding material | Clpbd: ☐ Weathrbd: ☐ Vert: ☐ Wd. Shngl: ☐ Brick: ☐ Stone: ☐ Block: ☐ Metal: ☐ Asbstos: ☐ Vinyl: ☐ Tar Ppr: ☐ | | |
| Foundation | Brick: ☐ Stone: ☐ Block: ☐ Poured or Stucco: ☐ Tile: ☐ | | |
| Roof | Gable: ☐ Hipped: ☐ Flat: ☐ Mansard: ☐ Other: | | |
| Roof Material | Asphalt Shngl: ☐ Metal: ☐ Wood Shngl: ☐ Other: | | |
| Integrity | Good: ☐ Fair: ☐ Altr: ☐ Vy Altd: ☐ Add., Major: ☐ Minor: ☐ | | |
| Period | 1700-1799: ☐ 1800-1859: ☐ 1860-1910: ☐ 1910-1945: ☐ | | |
| BUILDING 3 | or: | Note: | |
| BUILDING 4 | or: | Note: | |

IL 422-0465

## ILLINOIS RURAL SURVEY

County: McHenry | Site #: 3415 | Town:

¼: SW | Sec: 24 | TWP: 45N | Range: 8E

Street: 2619 Kishwaukee | Street View: ☒

Industrial/Commercial Complex w/3 or more Bldgs.: ☐

FARMSTEAD ☐

House: ☒ 2 Houses: ☐ 1 Major Barn: ☐ 2 Mjr Barns: ☐ 3 Mjr Barns: ☐ Corn Cribs, 1: ☐, 2: ☐, 3+: ☐

Garage: ☒ Mach. Shed: ☐ Grainery: ☐ Smokehouse: ☐ Summer Kitchen: ☐ Silo: ☐ Windmill: ☐

Grain Bins: ☐ Pump House: ☐ Hog Houses: ☐ Chicken Coop: ☐ Outhouse: ☐ Mobile Homes: ☐

Sheds, 1-3: ☐ 3+: ☐ Metal Bldgs: ☐ Comments:



| FRAME# 9 | Pres. Funct.: Res/Cottage | Same ? ☒ | BUILDING 2 | FRAME# | Pres. Funct.: | Same ? ☐ |
|---|---|---|---|---|---|---|
| Residence: ☒ Outbuilding: ☐ Public: ☐ Commercial: ☐ Barn: ☐ Industrial: ☐ Structural: ☐ Religious: ☐ | | | Original Function | Residence: ☐ Outbuilding: ☐ Public: ☐ Commercial: ☐ Barn: ☐ Industrial: ☐ Structural: ☐ Religious: ☐ | | |
| Deteriorated: ☐ Abandoned: ☐ Lrg: ☐ Md: ☒ Sml: ☐ | | | Condition/size | Deteriorated: ☐ Abandoned: ☐ Lrg: ☐ Md: ☐ Sm: ☐ | | |
| / / / / or: | Stories: 1: ☐ 1-½: ☒ 2: ☐ 2+: ☐ | | Building TYPE | or: | Stories: 1: ☐ 1-½: ☐ 2: ☐ 2+: ☐ | |
| Frame: ☒ Masonry: ☐ Pole: ☐ Log: ☐ Other: | | | Structure | Frame: ☐ Masonry: ☐ Pole: ☐ Log: ☐ Other: | | |
| Clpbd: ☐ Weathrbd: ☐ Vert: ☐ Wd. Shngl: ☐ Brick: ☐ Stone: ☒ Block: ☐ Metal: ☒ Asbstos: ☒ Vinyl: ☐ Tar Ppr: ☐ | | | Siding material | Clpbd: ☐ Weathrbd: ☐ Vert: ☐ Wd. Shngl: ☐ Brick: ☐ Stone: ☐ Block: ☐ Metal: ☐ Asbstos: ☐ Vinyl: ☐ Tar Ppr: ☐ | | |
| Brick: ☐ Stone: ☐ Block: ☐ Poured or Stucco: ☐ Tile: ☐ | | | Foundation | Brick: ☐ Stone: ☐ Block: ☐ Poured or Stucco: ☐ Tile: ☐ | | |
| Gable: ☐ Hipped: ☒ Flat: ☐ Mansard: ☐ Other: | | | Roof | Gable: ☐ Hipped: ☐ Flat: ☐ Mansard: ☐ Other: | | |
| Asphalt Shngl: ☒ Metal: ☐ Wood Shngl: ☐ Other: | | | Roof Material | Asphalt Shngl: ☐ Metal: ☐ Wood Shngl: ☐ Other: | | |
| Good: ☐ Fair: ☒ Alt.: ☐ Vy Alt'd: ☐ Add., Major: ☐ Minor: ☐ | | | Integrity | Good: ☐ Fair: ☐ Alt.: ☐ Vy Alt'd: ☐ Add., Major: ☐ Minor: ☐ | | |
| 1700-1799: ☐ 1800-1859: ☐ 1860-1910: ☐ 1910-1945: ☒ | | | Period | 1700-1799: ☐ 1800-1859: ☐ 1860-1910: ☐ 1910-1945: ☐ | | |
| Bibliography and further notes on Reverse | | | BUILDING 3 | / / / / | or | Note: |
| Surveyed by: | Date: | | BUILDING 4 | / / / / | or | Note: |

IL 422-0465

## ILLINOIS RURAL SURVEY

County: McHenry | Site #: 3416 | Town:

¼: SW | Sec: 24 | TWP: 45N | Range: 8E

Street: 2623 Kishwaukee | Street View: ☒

Industrial/Commercial Complex w/3 or more Bldgs.: ☐

FARMSTEAD ☐

House: ☒ 2 Houses: ☐ 1 Major Barn: ☐ 2 Mjr Barns: ☐ 3 Mjr Barns: ☐ Corn Cribs, 1: ☐, 2: ☐, 3+: ☐

Garage: ☒ Mach. Shed: ☐ Grainery: ☐ Smokehouse: ☐ Summer Kitchen: ☐ Silo: ☐ Windmill: ☐

Grain Bins: ☐ Pump House: ☐ Hog Houses: ☐ Chicken Coop: ☐ Outhouse: ☐ Mobile Homes: ☐

Sheds, 1-3: ☐ 3+: ☐ Metal Bldgs: ☐ Comments:

| FRAME# 10 | Pres. Funct.: Res/Cottage | Same ? ☐ | BUILDING 2 | FRAME# | Pres. Funct.: | Same ? ☐ |
|---|---|---|---|---|---|---|
| Residence: ☒ Outbuilding: ☐ Public: ☐ Commercial: ☐ Barn: ☐ Industrial: ☐ Structural: ☐ Religious: ☐ | | | Original Function | Residence: ☐ Outbuilding: ☐ Public: ☐ Commercial: ☐ Barn: ☐ Industrial: ☐ Structural: ☐ Religious: ☐ | | |
| Deteriorated: ☐ Abandoned: ☐ Lrg: ☐ Md: ☒ Sml: ☐ | | | Condition/size | Deteriorated: ☐ Abandoned: ☐ Lrg: ☐ Md: ☐ Sm: ☐ | | |
| / / / / or: | Stories: 1: ☐ 1-½: ☒ 2: ☐ 2+: ☐ | | Building TYPE | or: | Stories: 1: ☐ 1-½: ☐ 2: ☐ 2+: ☐ | |
| Frame: ☐ Masonry: ☐ Pole: ☐ Log: ☐ Other: | | | Structure | Frame: ☐ Masonry: ☐ Pole: ☐ Log: ☐ Other: | | |
| Clpbd: ☒ Weathrbd: ☐ Vert: ☐ Wd. Shngl: ☐ Brick: ☐ Stone: ☐ Block: ☐ Metal: ☐ Asbstos: ☐ Vinyl: ☐ Tar Ppr: ☐ | | | Siding material | Clpbd: ☐ Weathrbd: ☐ Vert: ☐ Wd. Shngl: ☐ Brick: ☐ Stone: ☐ Block: ☐ Metal: ☐ Asbstos: ☐ Vinyl: ☐ Tar Ppr: ☐ | | |
| Brick: ☐ Stone: ☐ Block: ☐ Poured or Stucco: ☐ Tile: ☐ | | | Foundation | Brick: ☐ Stone: ☐ Block: ☐ Poured or Stucco: ☐ Tile: ☐ | | |
| Gable: ☒ Hipped: ☐ Flat: ☐ Mansard: ☐ Other: | | | Roof | Gable: ☐ Hipped: ☐ Flat: ☐ Mansard: ☐ Other: | | |
| Asphalt Shngl: ☒ Metal: ☐ Wood Shngl: ☐ Other: | | | Roof Material | Asphalt Shngl: ☐ Metal: ☐ Wood Shngl: ☐ Other: | | |
| Good: ☐ Fair: ☒ Alt.: ☒ Vy Alt'd: ☐ Add., Major: ☒ Minor: ☐ | | | Integrity | Good: ☐ Fair: ☐ Alt.: ☐ Vy Alt'd: ☐ Add., Major: ☐ Minor: ☐ | | |
| 1700-1799: ☐ 1800-1859: ☐ 1860-1910: ☐ 1910-1945: ☒ | | | Period | 1700-1799: ☐ 1800-1859: ☐ 1860-1910: ☐ 1910-1945: ☐ | | |
| Bibliography and further notes on Reverse | | | BUILDING 3 | / / / / | or | Note: |
| Surveyed by: | Date: | | BUILDING 4 | / / / / | or | Note: |

IL 422-0465

## ILLINOIS RURAL SURVEY

County: McHenry | Site #: 3417 | Town:

¼: SW | Sec: 24 | TWP: 45N | Range: 8E

Street: 2701 W. Kashmiri | Street View: ☑

Industrial/Commercial Complex w/3 or more Bldgs.: ☐

FARMSTEAD ☐

House: ☒ 2 Houses: ☐ 1 Major Barn: ☐ 2 Mjr Barns: ☐ 3 Mjr Barns: ☐ Corn Cribs, 1: ☐, 2: ☐, 3+: ☐

Garage: ☒ Mach. Shed: ☐ Grainery: ☐ Smokehouse: ☐ Summer Kitchen: ☐ Silo: ☐ Windmill: ☐

Grain Bins: ☐ Pump House: ☐ Hog Houses: ☐ Chicken Coop: ☐ Outhouse: ☐ Mobile Homes: ☐

Sheds, 1-3: ☐ 3+: ☐ Metal Bldgs: ☐ Comments:



FRAME# 11 | Pres. Funct.: Red Cottage | Same ? ☐

Residence: ☒ Outbuilding: ☐ Public: ☐ Commercial: ☐ Barn: ☐ Industrial: ☐ Structural: ☐ Religious: ☐

Deteriorated: ☐ Abandoned: ☐ Lrg: ☐ Md: ☒ Sml: ☐

1/1/1 or: | Stories, 1: ☐ 1-½: ☒ 2: ☐ 2+: ☐

Frame: ☐ Masonry: ☐ Pole: ☐ Log: ☐ Other:

Clpbd: ☐ Weatherbd: ☐ Vert: ☐ Wd. Shngl: ☐ Brick: ☐ Stone: ☐ Block: ☐ Metal: ☒ Asbestos: ☐ Vinyl: ☐ Tar Ppr: ☐

Brick: ☐ Stone: ☐ Block: ☐ Poured or Stucco: ☒ Tile: ☐

Gable: ☒ Hipped: ☐ Flat: ☐ Mansard: ☐ Other:

Asphalt Shngl: ☒ Metal: ☐ Wood Shngl: ☐ Other:

Good: ☐ Fair: ☒ Altr: ☐ Vy Altd: ☐ Add., Major: ☐ Minor: ☐

1700-1799: ☐ 1800-1859: ☐ 1860-1910: ☐ 1910-1945: ☒

Bibliography and further notes on Reverse

Surveyed by: Date

| BUILDING 2 | FRAME# | Pres. Funct.: Same ? ☐ |
|---|---|---|
| Original Function | Residence ☐ Outbuilding ☐ Public ☐ Commercial ☐ Barn ☐ Industrial ☐ Structural ☐ Religious ☐ | |
| Condition/use/size | Deteriorated ☐ Abandoned ☐ Lrg ☐ Md ☐ Sm ☐ | |
| Building TYPE | or: | Stories, 1: ☐ 1-½: ☐ 2: ☐ 2+: ☐ |
| Structure | Frame ☐ Masonry ☐ Pole ☐ Log ☐ Other: | |
| Siding material | Clpbd ☐ Weatherbd ☐ Vert ☐ Wd. Shngl ☐ Brick ☐ Stone ☐ Block ☐ Metal ☐ Asbestos ☐ Vinyl ☐ Tar Ppr ☐ | |
| Foundation | Brick ☐ Stone ☐ Block ☐ Poured or Stucco ☐ Tile ☐ | |
| Roof | Gable ☐ Hipped ☐ Flat ☐ Mansard ☐ Other: | |
| Roof Material | Asphalt Shngl ☐ Metal ☐ Wood Shngl ☐ Other: | |
| Integrity | Good ☐ Fair ☐ Altr ☐ Vy Altd ☐ Add., Major ☐ Minor ☐ | |
| Period | 1700-1799 ☐ 1800-1859 ☐ 1860-1910 ☐ 1910-1945 ☐ | |
| BUILDING 3 | or: | Note: |
| BUILDING 4 | or: | Note: |

IL 422-0465

## ILLINOIS RURAL SURVEY

County: McHenry | Site #: 3418 | Town:

¼: SW | Sec: 24 | TWP: 45N | Range: 8E

Street: 2703 W. Kashmiri | Street View: ☑

Industrial/Commercial Complex w/3 or more Bldgs.: ☐

FARMSTEAD ☐

House: ☒ 2 Houses: ☐ 1 Major Barn: ☐ 2 Mjr Barns: ☐ 3 Mjr Barns: ☐ Corn Cribs, 1: ☐, 2: ☐, 3+: ☐

Garage: ☒ Mach. Shed: ☐ Grainery: ☐ Smokehouse: ☐ Summer Kitchen: ☐ Silo: ☐ Windmill: ☐

Grain Bins: ☐ Pump House: ☐ Hog Houses: ☐ Chicken Coop: ☐ Outhouse: ☐ Mobile Homes: ☐

Sheds, 1-3: ☐ 3+: ☐ Metal Bldgs: ☐ Comments:

FRAME# 12 | Pres. Funct.: Red Cottage | Same ? ☐

Residence: ☒ Outbuilding: ☐ Public: ☐ Commercial: ☐ Barn: ☐ Industrial: ☐ Structural: ☐ Religious: ☐

Deteriorated: ☐ Abandoned: ☐ Lrg: ☐ Md: ☒ Sml: ☐

1/1/1 or: | Stories, 1: ☒ 1-½: ☐ 2: ☐ 2+: ☐

Frame: ☐ Masonry: ☐ Pole: ☐ Log: ☐ Other:

Clpbd: ☒ Weatherbd: ☐ Vert: ☐ Wd. Shngl: ☐ Brick: ☐ Stone: ☐ Block: ☐ Metal: ☐ Asbestos: ☐ Vinyl: ☐ Tar Ppr: ☐

Brick: ☐ Stone: ☐ Block: ☐ Poured or Stucco: ☐ Tile: ☐

Gable: ☒ Hipped: ☐ Flat: ☐ Mansard: ☐ Other:

Asphalt Shngl: ☒ Metal: ☐ Wood Shngl: ☐ Other:

Good: ☐ Fair: ☒ Altr: ☐ Vy Altd: ☐ Add., Major: ☐ Minor: ☐

1700-1799: ☐ 1800-1859: ☐ 1860-1910: ☐ 1910-1945: ☒

Bibliography and further notes on Reverse

Surveyed by: Date

| BUILDING 2 | FRAME# | Pres. Funct.: Same ? ☐ |
|---|---|---|
| Original Function | Residence ☐ Outbuilding ☐ Public ☐ Commercial ☐ Barn ☐ Industrial ☐ Structural ☐ Religious ☐ | |
| Condition/use/size | Deteriorated ☐ Abandoned ☐ Lrg ☐ Md ☐ Sm ☐ | |
| Building TYPE | or: | Stories, 1: ☐ 1-½: ☐ 2: ☐ 2+: ☐ |
| Structure | Frame ☐ Masonry ☐ Pole ☐ Log ☐ Other: | |
| Siding material | Clpbd ☐ Weatherbd ☐ Vert ☐ Wd. Shngl ☐ Brick ☐ Stone ☐ Block ☐ Metal ☐ Asbestos ☐ Vinyl ☐ Tar Ppr ☐ | |
| Foundation | Brick ☐ Stone ☐ Block ☐ Poured or Stucco ☐ Tile ☐ | |
| Roof | Gable ☐ Hipped ☐ Flat ☐ Mansard ☐ Other: | |
| Roof Material | Asphalt Shngl ☐ Metal ☐ Wood Shngl ☐ Other: | |
| Integrity | Good ☐ Fair ☐ Altr ☐ Vy Altd ☐ Add., Major ☐ Minor ☐ | |
| Period | 1700-1799 ☐ 1800-1859 ☐ 1860-1910 ☐ 1910-1945 ☐ | |
| BUILDING 3 | or: | Note: |
| BUILDING 4 | or: | Note: |

IL 422-0465

## ILLINOIS RURAL SURVEY

County: McHenry | Site #: 3419 | Town:
¼: SW | Sec: 24 | TWP: 45N | Range: 8E
Street: 2710 W Kashmiri | Street View: X

Industrial/Commercial Complex w/3 or more Bldgs.: ☐

FARMSTEAD ☐

House: X 2 Houses: ☐ 1 Major Barn: ☐ 2 Mjr Barns: ☐ 3 Mjr Barns: ☐ Corn Cribs, 1: ☐, 2: ☐, 3+: ☐
Garage: X Mach. Shed: ☐ Grainery: ☐ Smokehouse: ☐ Summer Kitchen: ☐ Silo: ☐ Windmill: ☐
Grain Bins: ☐ Pump House: ☐ Hog Houses: ☐ Chicken Coop: ☐ Outhouse: ☐ Mobile Homes: ☐
Sheds, 1-3: ☐ 3+: ☐ Metal Bldgs: ☐ Comments:



| FRAME# 13 | Pres. Funct.: Rel Cottage | Same ? ☐ | ■1 BUILDING 2■ | FRAME# | Pres. Funct: | Same ? ☐ |
|---|---|---|---|---|---|---|
| Residence: X Outbuilding: ☐ Public: ☐ Commercial: ☐ Barn: ☐ Industrial: ☐ Structural: ☐ Religious: ☐ | | | Original Function | Residence: ☐ Outbuilding: ☐ Public: ☐ Commercial: ☐ Barn: ☐ Industrial: ☐ Structural: ☐ Religious: ☐ | | |
| Deteriorated: ☐ Abandoned: ☐ Lrg ☐ Md ☐ Sm X | | | Condition/size | Deteriorated: ☐ Abandoned: ☐ Lrg ☐ Md ☐ Sm ☐ | | |
| 1 1 0 0 or: | Stories, 1: X 1-½: ☐ 2: ☐ 2+: ☐ | | Building TYPE | or: | Stories, 1: ☐ 1-½: ☐ 2: ☐ 2+: ☐ | |
| Frame: ☐ Masonry: ☐ Pole: ☐ Log: ☐ Other: | | | Structure | Frame: ☐ Masonry: ☐ Pole: ☐ Log: ☐ Other: | | |
| Clpbd: X Weatherbd: ☐ Vert: ☐ Wd. Shngl: ☐ Brick: ☐ Stone: ☐ Block: ☐ Metal: ☐ Asbstos: ☐ Vinyl: ☐ Tar Ppr: ☐ | | | Siding material | Clpbd: ☐ Weatherbd: ☐ Vert: ☐ Wd. Shngl: ☐ Brick: ☐ Stone: ☐ Block: ☐ Metal: ☐ Asbstos: ☐ Vinyl: ☐ Tar Ppr: ☐ | | |
| Brick: ☐ Stone: ☐ Block: ☐ Poured or Stucco: ☐ Tile: ☐ | | | Foundation | Brick: ☐ Stone: ☐ Block: ☐ Poured or Stucco: ☐ Tile: ☐ | | |
| Gable: X Hipped: ☐ Flat: ☐ Mansard: ☐ Other: | | | Roof | Gable: ☐ Hipped: ☐ Flat: ☐ Mansard: ☐ Other: | | |
| Asphalt Shngl: X Metal: ☐ Wood Shngl: ☐ Other: | | | Roof Material | Asphalt Shngl: ☐ Metal: ☐ Wood Shngl: ☐ Other: | | |
| Good: ☐ Fair: X Altr: ☐ Vy Altd: ☐ Add., Major: X Minor: ☐ | | | Integrity | Good: ☐ Fair: ☐ Altr: ☐ Vy Altd: ☐ Add., Major: ☐ Minor: ☐ | | |
| 1700-1799: ☐ 1800-1859: ☐ 1860-1910: ☐ 1910-1945: X | | | Period | 1700-1799: ☐ 1800-1859: ☐ 1860-1910: ☐ 1910-1945: ☐ | | |
| Bibliography and further notes on Reverse | | | BUILDING 3 | or: | Note: | |
| Surveyed by: | Date: | | BUILDING 4 | or: | Note: | |

IL 422-0405

## ILLINOIS RURAL SURVEY

County: McHenry | Site #: 3420 | Town
¼: SW | Sec: 24 | TWP: 45N | Range: 8E
Street: 2711 W Kashmiri | Street View: X From Kashmiri

Industrial/Commercial Complex w/3 or more Bldgs.: ☐

FARMSTEAD ☐

House: X 2 Houses: ☐ 1 Major Barn: ☐ 2 Mjr Barns: ☐ 3 Mjr Barns: ☐ Corn Cribs, 1: ☐, 2: ☐, 3+: ☐
Garage: ☐ Mach. Shed: ☐ Grainery: ☐ Smokehouse: ☐ Summer Kitchen: ☐ Silo: ☐ Windmill: ☐
Grain Bins: ☐ Pump House: ☐ Hog Houses: ☐ Chicken Coop: ☐ Outhouse: ☐ Mobile Homes: ☐
Sheds, 1-3: ☐ 3+: ☐ Metal Bldgs: ☐ Comments



| FRAME# 14 | Pres. Funct.: Res | Same ? ☐ | ■1 BUILDING 2■ | FRAME# | Pres. Funct.: | Same ? ☐ |
|---|---|---|---|---|---|---|
| Residence: X Outbuilding: ☐ Public: ☐ Commercial: ☐ Barn: ☐ Industrial: ☐ Structural: ☐ Religious: ☐ | | | Original Function | Residence: ☐ Outbuilding: ☐ Public: ☐ Commercial: ☐ Barn: ☐ Industrial: ☐ Structural: ☐ Religious: ☐ | | |
| Deteriorated: ☐ Abandoned: ☐ Lrg ☐ Md X Sml ☐ | | | Condition/size | Deteriorated: ☐ Abandoned: ☐ Lrg ☐ Md ☐ Sm ☐ | | |
| 1 1 1 1 or: | Stories, 1: ☐ 1-½: X 2: ☐ 2+: ☐ | | Building TYPE | or: | Stories, 1: ☐ 1-½: ☐ 2: ☐ 2+: ☐ | |
| Frame: ☐ Masonry: ☐ Pole: ☐ Log: ☐ Other: | | | Structure | Frame: ☐ Masonry: ☐ Pole: ☐ Log: ☐ Other: | | |
| Clpbd: ☐ Weatherbd: ☐ Vert: ☐ Wd. Shngl: ☐ Brick: ☐ Stone: X Block: ☐ Metal: ☐ Asbstos: ☐ Vinyl: ☐ Tar Ppr: ☐ | | | Siding material | Clpbd: ☐ Weatherbd: ☐ Vert: ☐ Wd. Shngl: ☐ Brick: ☐ Stone: ☐ Block: ☐ Metal: ☐ Asbstos: ☐ Vinyl: ☐ Tar Ppr: ☐ | | |
| Brick: ☐ Stone: ☐ Block: ☐ Poured or Stucco: ☐ Tile: ☐ | | | Foundation | Brick: ☐ Stone: ☐ Block: ☐ Poured or Stucco: ☐ Tile: ☐ | | |
| Gable: X Hipped: ☐ Flat: ☐ Mansard: ☐ Other: | | | Roof | Gable: ☐ Hipped: ☐ Flat: ☐ Mansard: ☐ Other: | | |
| Asphalt Shngl: X Metal: ☐ Wood Shngl: ☐ Other: | | | Roof Material | Asphalt Shngl: ☐ Metal: ☐ Wood Shngl: ☐ Other: | | |
| Good: X Fair: ☐ Altr: ☐ Vy Altd: ☐ Add., Major: X Minor: ☐ | | | Integrity | Good: ☐ Fair: ☐ Altr: ☐ Vy Altd: ☐ Add., Major: ☐ Minor: ☐ | | |
| 1700-1799: ☐ 1800-1859: ☐ 1860-1910: ☐ 1910-1945: X | | | Period | 1700-1799: ☐ 1800-1859: ☐ 1860-1910: ☐ 1910-1945: ☐ | | |
| Bibliography and further notes on Reverse | | | BUILDING 3 | or: | Note: | |
| Surveyed by: | Date: | | BUILDING 4 | or: | Note: | |

IL 422-0405

## ILLINOIS RURAL SURVEY

County: McHenry | Site #: 3421 | Town:
Qr: SW | Sec: 24 | TWP: 45N | Range: 8E
Street: 2710 Kama | Street View: ☐
Industrial/Commercial Complex w/3 or more Bldgs ☐

FARMSTEAD ☐
House: ☒ 2 Houses: ☐ 1 Major Barn: ☐ 2 Mjr Barns: ☐ 3 Mjr Barns: ☐ Corn Cribs, 1: ☐, 2: ☐, 3+: ☐
Garage: ☒ Mach. Shed: ☐ Grainery: ☐ Smokehouse: ☐ Summer Kitchen: ☐ Silo: ☐ Windmill: ☐
Grain Bins: ☐ Pump House: ☐ Hog Houses: ☐ Chicken Coop: ☐ Outhouse: ☐ Mobile Homes: ☐
Sheds, 1-3: ☐ 3+: ☐ Metal Bldgs: ☐ Comments:



FRAME# 15 | Pres. Funct.: | Same ? ☐

| | BUILDING 1 | BUILDING 2 |
|---|---|---|
| Residence: ☒ Outbuilding ☐ Public: ☐ Commercial: ☐ Barn ☐ Industrial ☐ Structural ☐ Religious ☐ | Original Function | Residence: ☐ Outbuilding: ☐ Public: ☐ Commercial: ☐ Barn: ☐ Industrial: ☐ Structural: ☐ Religious: ☐ |
| Deteriorated: ☐ Abandoned ☐ Lrg ☒ Md ☐ Sml ☐ | Condition/size | Deteriorated ☐ Abandoned ☐ Lrg ☐ Md ☐ Sm ☐ |
| or: Stories, 1: ☐ 1-½: ☒ 2: ☐ 2+: ☐ | Building TYPE | or: Stories, 1: ☐ 1-½: ☐ 2: ☐ 2+: ☐ |
| Frame: ☒ Masonry: ☐ Pole: ☐ Log ☐ Other: | Structure | Frame ☐ Masonry: ☐ Pole: ☐ Log: ☐ Other: |
| Clpbd: ☒ Weatherbd: ☐ Vert: ☐ Wd. Shngl: ☐ Brick: ☐ Stone: ☐ Block: ☐ Metal: ☐ Asbestos: ☐ Vinyl: ☐ Tar Ppr: ☐ | Siding material | Clpbd ☐ Weatherbd ☐ Vert ☐ Wd. Shngl ☐ Brick ☐ Stone ☐ Block ☐ Metal: ☐ Asbestos: ☐ Vinyl: ☐ Tar Ppr: ☐ |
| Brick: ☐ Stone: ☐ Block: ☒ Poured or Stucco ☐ Tile: ☐ | Foundation | Brick ☐ Stone ☐ Block ☐ Poured or Stucco ☐ Tile ☐ |
| Gable: ☒ Hipped: ☐ Flat: ☐ Mansard: ☐ Other: | Roof | Gable: ☐ Hipped ☐ Flat ☐ Mansard: ☐ Other: |
| Asphalt Shngl: ☒ Metal: ☐ Wood Shngl: ☐ Other | Roof Material | Asphalt Shngl ☐ Metal ☐ Wood Shngl ☐ Other |
| Good: ☒ Fair: ☐ Attr: ☐ Vy Attd: ☐ Add., Major: ☒ Minor: ☐ | Integrity | Good ☐ Fair ☐ Attr: ☐ Vy Attd: ☐ Add., Major: ☐ Minor: ☐ |
| 1700-1799: ☐ 1800-1859: ☐ 1860-1910: ☐ 1910-1945: ☒ | Period | 1700-1799 ☐ 1800-1859 ☐ 1860-1910: ☐ 1910-1945: ☐ |
| Bibliography and further notes on Reverse | BUILDING 3 | or: Note: |
| Surveyed by: Date: | BUILDING 4 | or: Note: |

IL 422-0465

## ILLINOIS RURAL SURVEY

County: McHenry | Site #: 3422 | Town:
Qr: SW | Sec: 24 | TWP: 45N | Range: 8E
Street: 2702 Kama | Street View: ☒
Industrial/Commercial Complex w/3 or more Bldgs: ☐

FARMSTEAD ☐
House: ☒ 2 Houses: ☐ 1 Major Barn: ☐ 2 Mjr Barns: ☐ 3 Mjr Barns: ☐ Corn Cribs, 1: ☐, 2: ☐, 3+: ☐
Garage: ☒ Mach. Shed: ☐ Grainery: ☐ Smokehouse: ☐ Summer Kitchen: ☐ Silo: ☐ Windmill: ☐
Grain Bins: ☐ Pump House: ☐ Hog Houses: ☐ Chicken Coop: ☐ Outhouse: ☐ Mobile Homes: ☐
Sheds, 1-3: ☐ 3+: ☐ Metal Bldgs: ☐ Comments:



FRAME# 16 | Pres. Funct.: Res | Same ? ☒

| | BUILDING 1 | BUILDING 2 |
|---|---|---|
| Residence: ☒ Outbuilding ☐ Public ☐ Commercial ☐ Barn ☐ Industrial ☐ Structural ☐ Religious ☐ | Original Function | Residence: ☐ Outbuilding: ☐ Public: ☐ Commercial: ☐ Barn: ☐ Industrial: ☐ Structural: ☐ Religious: ☐ |
| Deteriorated: ☐ Abandoned: ☐ Lrg ☒ Md ☐ Sml ☐ | Condition/size | Deteriorated: ☐ Abandoned: ☐ Lrg ☐ Md ☐ Sm ☐ |
| 1018 or: Stories, 1: ☐ 1-½: ☒ 2: ☐ 2+: ☐ | Building TYPE | or: Stories, 1: ☐ 1-½: ☐ 2: ☐ 2+: ☐ |
| Frame: ☒ Masonry: ☐ Pole: ☐ Log ☐ Other | Structure | Frame ☐ Masonry: ☐ Pole: ☐ Log: ☐ Other |
| Clpbd: ☒ Weatherbd: ☐ Vert: ☐ Wd. Shngl: ☐ Brick: ☐ Stone: ☐ Block: ☐ Metal: ☐ Asbestos: ☐ Vinyl: ☐ Tar Ppr: ☐ | Siding material | Clpbd: ☐ Weatherbd: ☐ Vert: ☐ Wd. Shngl: ☐ Brick: ☐ Stone: ☐ Block: ☐ Metal: ☐ Asbestos: ☐ Vinyl: ☐ Tar Ppr: ☐ |
| Brick: ☐ Stone: ☐ Block: ☒ Poured or Stucco: ☐ Tile: ☐ | Foundation | Brick: ☐ Stone: ☐ Block: ☐ Poured or Stucco: ☐ Tile: ☐ |
| Gable: ☒ Hipped: ☐ Flat: ☐ Mansard: ☐ Other: | Roof | Gable: ☐ Hipped: ☐ Flat: ☐ Mansard: ☐ Other: |
| Asphalt Shngl: ☒ Metal: ☐ Wood Shngl: ☐ Other: | Roof Material | Asphalt Shngl: ☐ Metal: ☐ Wood Shngl: ☐ Other: |
| Good: ☒ Fair: ☐ Attr: ☐ Vy Attd: ☐ Add., Major: ☐ Minor: ☐ | Integrity | Good: ☐ Fair: ☐ Attr: ☐ Vy Attd: ☐ Add., Major: ☐ Minor: ☐ |
| 1700-1799: ☐ 1800-1859: ☐ 1860-1910: ☐ 1910-1945: ☒ | Period | 1700-1799 ☐ 1800-1859 ☐ 1860-1910: ☐ 1910-1945: ☐ |
| Bibliography and further notes on Reverse | BUILDING 3 | or: Note: |
| Surveyed by: Date | BUILDING 4 | or: Note: |

IL 422-0465

## ILLINOIS RURAL SURVEY

County: McHenry | Site #: 3423 | Town:
¼: NE | Sec: 24 | TWP: 45 N | Range: 8E
Street: 2936 Shorewood | Street View: ☒

Industrial/Commercial Complex w/3 or more Bldgs.: ☐

FARMSTEAD ☐

House: ☒ 2 Houses: ☐ 1 Major Barn: ☐ 2 Mjr Barns: ☐ 3 Mjr Barns: ☐ Corn Cribs, 1: ☐, 2: ☐, 3+: ☐
Garage: ☒ Mach. Shed: ☐ Grainery: ☐ Smokehouse: ☐ Summer Kitchen: ☐ Silo: ☐ Windmill: ☐
Grain Bins: ☐ Pump House: ☐ Hog Houses: ☐ Chicken Coop: ☐ Outhouse: ☐ Mobile Homes: ☐
Sheds, 1-3: ☐ 3+: ☐ Metal Bldgs: ☐ Comments:



| FRAME# 1 | Pres. Funct.: Res/Cottage | Same ? ☒ | #1 BUILDING 2# | FRAME# | Pres. Funct.: | Same ? ☐ |
|---|---|---|---|---|---|---|
| Residence: ☒ Outbuilding: ☐ Public: ☐ Commercial: ☐ Barn: ☐ Industrial: ☐ Structural: ☐ Religious: ☐ | | | Original Function | Residence: ☐ Outbuilding: ☐ Public: ☐ Commercial: ☐ Barn: ☐ Industrial: ☐ Structural: ☐ Religious: ☐ | | |
| Deteriorated: ☐ Abandoned: ☐ Lrg ☐ Md ☒ Sml ☐ | | | Condition/use/size | Deteriorated: ☐ Abandoned: ☐ Lrg ☐ Md ☐ Sm ☐ | | |
| 1 1 1 1 or: | Stories, 1: ☐ 1-½: ☒ 2: ☐ 2+: ☐ | | Building TYPE | or: | Stories, 1: ☐ 1-½: ☐ 2: ☐ 2+: ☐ | |
| Frame: ☒ Masonry: ☐ Pole: ☐ Log: ☐ Other: | | | Structure | Frame: ☐ Masonry: ☐ Pole: ☐ Log: ☐ Other: | | |
| Clpbd: ☒ Weathrbd: ☐ Vert: ☐ Wd. Shngl: ☐ Brick: ☐ Stone: ☐ Block: ☐ Metal: ☐ Asbestos: ☐ Vinyl: ☐ Tar Ppr: ☐ | | | Siding material | Clpbd: ☐ Weathrbd: ☐ Vert: ☐ Wd. Shngl: ☐ Brick: ☐ Stone: ☐ Block: ☐ Metal: ☐ Asbestos: ☐ Vinyl: ☐ Tar Ppr: ☐ | | |
| Brick: ☐ Stone: ☐ Block: ☒ Poured or Stucco: ☐ Tile: ☐ | | | Foundation | Brick: ☐ Stone: ☐ Block: ☐ Poured or Stucco: ☐ Tile: ☐ | | |
| Gable: ☒ Hipped: ☐ Flat: ☐ Mansard: ☐ Other: | | | Roof | Gable: ☐ Hipped: ☐ Flat: ☐ Mansard: ☐ Other: | | |
| Asphalt Shngl: ☒ Metal: ☐ Wood Shngl: ☐ Other: | | | Roof Material | Asphalt Shngl: ☐ Metal: ☐ Wood Shngl: ☐ Other: | | |
| Good: ☐ Fair: ☒ Altr: ☐ Vy Altd: ☐ Add., Major: ☐ Minor: ☐ | | | Integrity | Good: ☐ Fair: ☐ Altr: ☐ Vy Altd: ☐ Add., Major: ☐ Minor: ☐ | | |
| 1700-1799: ☐ 1800-1859: ☐ 1860-1910: ☐ 1910-1945: ☒ | | | Period | 1700-1799: ☐ 1800-1859: ☐ 1860-1910: ☐ 1910-1945: ☐ | | |
| Bibliography and further notes on Reverse | | | BUILDING 3 | or: | Note: | |
| Surveyed by: | Date: | | BUILDING 4 | or: | Note: | |

IL 422-0465

## ILLINOIS RURAL SURVEY

County: McHenry | Site #: 3424 | Town:
¼: NE | Sec: 24 | TWP: 45N | Range: 8E
Street: 2926 Shorewood | Street View: ☒

Industrial/Commercial Complex w/3 or more Bldgs.: ☐

FARMSTEAD ☐

House: ☒ 2 Houses: ☐ 1 Major Barn: ☐ 2 Mjr Barns: ☐ 3 Mjr Barns: ☐ Corn Cribs, 1: ☐, 2: ☐, 3+: ☐
Garage: ☐ Mach. Shed: ☐ Grainery: ☐ Smokehouse: ☐ Summer Kitchen: ☐ Silo: ☐ Windmill: ☐
Grain Bins: ☐ Pump House: ☐ Hog Houses: ☐ Chicken Coop: ☐ Outhouse: ☐ Mobile Homes: ☐
Sheds, 1-3: ☐ 3+: ☐ Metal Bldgs: ☐ Comments:



| FRAME# 2 | Pres. Funct.: Res/Cottage | Same ? ☐ | #1 BUILDING 2# | FRAME# | Pres. Funct.: | Same ? ☐ |
|---|---|---|---|---|---|---|
| Residence: ☐ Outbuilding: ☐ Public: ☐ Commercial: ☐ Barn: ☐ Industrial: ☐ Structural: ☐ Religious: ☐ | | | Original Function | Residence: ☐ Outbuilding: ☐ Public: ☐ Commercial: ☐ Barn: ☐ Industrial: ☐ Structural: ☐ Religious: ☐ | | |
| Deteriorated: ☐ Abandoned: ☐ Lrg ☐ Md ☒ Sml ☐ | | | Condition/use/size | Deteriorated: ☐ Abandoned: ☐ Lrg ☐ Md ☐ Sm ☐ | | |
| 1 or: Ranch | Stories, 1: ☒ 1-½: ☐ 2: ☐ 2+: ☐ | | Building TYPE | or: | Stories, 1: ☐ 1-½: ☐ 2: ☐ 2+: ☐ | |
| Frame: ☐ Masonry: ☐ Pole: ☐ Log: ☐ Other: | | | Structure | Frame: ☐ Masonry: ☐ Pole: ☐ Log: ☐ Other: | | |
| Clpbd: ☐ Weathrbd: ☐ Vert: ☐ Wd. Shngl: ☐ Brick: ☐ Stone: ☐ Block: ☐ Metal: ☐ Asbestos: ☒ Vinyl: ☐ Tar Ppr: ☐ | | | Siding material | Clpbd: ☐ Weathrbd: ☐ Vert: ☐ Wd. Shngl: ☐ Brick: ☐ Stone: ☐ Block: ☐ Metal: ☐ Asbestos: ☐ Vinyl: ☐ Tar Ppr: ☐ | | |
| Brick: ☐ Stone: ☐ Block: ☒ Poured or Stucco: ☐ Tile: ☐ | | | Foundation | Brick: ☐ Stone: ☐ Block: ☐ Poured or Stucco: ☐ Tile: ☐ | | |
| Gable: ☒ Hipped: ☐ Flat: ☐ Mansard: ☐ Other: | | | Roof | Gable: ☐ Hipped: ☐ Flat: ☐ Mansard: ☐ Other: | | |
| Asphalt Shngl: ☒ Metal: ☐ Wood Shngl: ☐ Other: | | | Roof Material | Asphalt Shngl: ☐ Metal: ☐ Wood Shngl: ☐ Other: | | |
| Good: ☐ Fair: ☒ Altr: ☐ Vy Altd: ☐ Add., Major: ☐ Minor: ☐ | | | Integrity | Good: ☐ Fair: ☐ Altr: ☐ Vy Altd: ☐ Add., Major: ☐ Minor: ☐ | | |
| 1700-1799: ☐ 1800-1859: ☐ 1860-1910: ☐ 1910-1945: ☒ | | | Period | 1700-1799: ☐ 1800-1859: ☐ 1860-1910: ☐ 1910-1945: ☐ | | |
| Bibliography and further notes on Reverse | | | BUILDING 3 | or: | Note: | |
| Surveyed by: | Date: | | BUILDING 4 | or: | Note: | |

IL 422-0465

## ILLINOIS RURAL SURVEY

County: McHenry | Site #: 3425 | Town:

¼: NE | Sec: 24 | TWP: 45N | Range: 8E

Street: 2920 Shorewood | Street View: ✓

Industrial/Commercial Complex w/3 or more Bldgs.: ☐

FARMSTEAD ☐

House: ☑ 2 Houses: ☐ 1 Major Barn: ☐ 2 Mjr Barns: ☐ 3 Mjr Barns: ☐ Corn Cribs, 1: ☐, 2: ☐, 3+: ☐

Garage: ☑ Mach. Shed: ☐ Grainery: ☐ Smokehouse: ☐ Summer Kitchen: ☐ Silo: ☐ Windmill: ☐

Grain Bins: ☐ Pump House: ☐ Hog Houses: ☐ Chicken Coop: ☐ Outhouse: ☐ Mobile Homes: ☐

Sheds, 1-3: ☐ 3+: ☐ Metal Bldgs: ☐ Comments:




| FRAME# 3 | Pres. Funct.: Res / Cottage | Same ? ☐ | #1 BUILDING 2# | FRAME# | Pres. Funct.: | Same ? ☐ |
|---|---|---|---|---|---|---|
| Residence: ☑ Outbuilding: ☐ Public: ☐ Commercial: ☐ Barn: ☐ Industrial: ☐ Structural: ☐ Religious: ☐ | | | Original Function | Residence: ☐ Outbuilding: ☐ Public: ☐ Commercial: ☐ Barn: ☐ Industrial: ☐ Structural: ☐ Religious: ☐ | | |
| Deteriorated: ☐ Abandoned: ☐ Lrg ☐ Mid ☐ Sml ☐ | | | Condition/use/size | Deteriorated: ☐ Abandoned: ☐ Lrg ☐ Mid ☐ Sm ☐ | | |
| 1 1 0 8 or: | Stories, 1: ☑ 1-½: ☐ 2: ☐ 2+: ☐ | | Building TYPE | or: | Stories, 1: ☐ 1-½: ☐ 2: ☐ 2+: ☐ | |
| Frame: ☑ Masonry: ☐ Pole: ☐ Log: ☐ Other: | | | Structure | Frame: ☐ Masonry: ☐ Pole: ☐ Log: ☐ Other: | | |
| Clpbd: ☑ Weatherbd: ☐ Vert: ☐ Wd. Shngl: ☐ Brick: ☐ Stone: ☐ Block: ☐ Metal: ☐ Asbestos: ☐ Vinyl: ☐ Tar Ppr: ☐ | | | Siding material | Clpbd: ☐ Weatherbd: ☐ Vert: ☐ Wd. Shngl: ☐ Brick: ☐ Stone: ☐ Block: ☐ Metal: ☐ Asbestos: ☐ Vinyl: ☐ Tar Ppr: ☐ | | |
| Brick: ☐ Stone: ☐ Block: ☐ Poured or Stucco: ☑ Tile: ☐ | | | Foundation | Brick: ☐ Stone: ☐ Block: ☐ Poured or Stucco: ☐ Tile: ☐ | | |
| Gable: ☑ Hipped: ☐ Flat: ☐ Mansard: ☐ Other: | | | Roof | Gable: ☐ Hipped: ☐ Flat: ☐ Mansard: ☐ Other: | | |
| Asphalt Shngl: ☑ Metal: ☐ Wood Shngl: ☐ Other: | | | Roof Material | Asphalt Shngl: ☐ Metal: ☐ Wood Shngl: ☐ Other: | | |
| Good: ☑ Fair: ☐ Altr: ☐ Vy Altd: ☐ Add., Major: ☐ Minor: ☐ | | | Integrity | Good: ☐ Fair: ☐ Altr: ☐ Vy Altd: ☐ Add., Major: ☐ Minor: ☐ | | |
| 1700-1799: ☐ 1800-1859: ☐ 1860-1910: ☐ 1910-1945: ☑ | | | Period | 1700-1799: ☐ 1800-1859: ☐ 1860-1910: ☐ 1910-1945: ☐ | | |
| Bibliography and further notes on Reverse | | | BUILDING 3 | or: | Note: | |
| Surveyed by: | Date: | | BUILDING 4 | or: | Note: | |

422-8445

## ILLINOIS RURAL SURVEY

County: McHenry | Site #: 3426 | Town:

¼: NE | Sec: 24 | TWP: 45N | Range: 8E

Street: 2918 Shorewood | Street View: ✓

Industrial/Commercial Complex w/3 or more Bldgs.: ☐

FARMSTEAD ☐

House: ☑ 2 Houses: ☐ 1 Major Barn: ☐ 2 Mjr Barns: ☐ 3 Mjr Barns: ☐ Corn Cribs, 1: ☐, 2: ☐, 3+: ☐

Garage: ☑ Mach. Shed: ☐ Grainery: ☐ Smokehouse: ☐ Summer Kitchen: ☐ Silo: ☐ Windmill: ☐

Grain Bins: ☐ Pump House: ☐ Hog Houses: ☐ Chicken Coop: ☐ Outhouse: ☐ Mobile Homes: ☐

Sheds, 1-3: ☐ 3+: ☐ Metal Bldgs: ☐ Comments:



| FRAME# 4 | Pres. Funct.: Res / Cottage | Same ? ☐ | #1 BUILDING 2# | FRAME# | Pres. Funct.: | Same ? ☐ |
|---|---|---|---|---|---|---|
| Residence: ☑ Outbuilding: ☐ Public: ☐ Commercial: ☐ Barn: ☐ Industrial: ☐ Structural: ☐ Religious: ☐ | | | Original Function | Residence: ☐ Outbuilding: ☐ Public: ☐ Commercial: ☐ Barn: ☐ Industrial: ☐ Structural: ☐ Religious: ☐ | | |
| Deteriorated: ☐ Abandoned: ☐ Lrg ☐ Mid ☑ Sml ☐ | | | Condition/use/size | Deteriorated: ☐ Abandoned: ☐ Lrg ☐ Mid ☐ Sm ☐ | | |
| 1 1 1 1 or: | Stories, 1: ☑ 1-½: ☐ 2: ☐ 2+: ☐ | | Building TYPE | or: | Stories, 1: ☐ 1-½: ☐ 2: ☐ 2+: ☐ | |
| Frame: ☑ Masonry: ☐ Pole: ☐ Log: ☐ Other: | | | Structure | Frame: ☐ Masonry: ☐ Pole: ☐ Log: ☐ Other: | | |
| Clpbd: ☑ Weatherbd: ☐ Vert: ☐ Wd. Shngl: ☐ Brick: ☐ Stone: ☐ Block: ☐ Metal: ☐ Asbestos: ☐ Vinyl: ☐ Tar Ppr: ☐ | | | Siding material | Clpbd: ☐ Weatherbd: ☐ Vert: ☐ Wd. Shngl: ☐ Brick: ☐ Stone: ☐ Block: ☐ Metal: ☐ Asbestos: ☐ Vinyl: ☐ Tar Ppr: ☐ | | |
| Brick: ☐ Stone: ☐ Block: ☐ Poured or Stucco: ☐ Tile: ☐ | | | Foundation | Brick: ☐ Stone: ☐ Block: ☐ Poured or Stucco: ☐ Tile: ☐ | | |
| Gable: ☑ Hipped: ☐ Flat: ☐ Mansard: ☐ Other: | | | Roof | Gable: ☐ Hipped: ☐ Flat: ☐ Mansard: ☐ Other: | | |
| Asphalt Shngl: ☑ Metal: ☐ Wood Shngl: ☐ Other: | | | Roof Material | Asphalt Shngl: ☐ Metal: ☐ Wood Shngl: ☐ Other: | | |
| Good: ☐ Fair: ☐ Altr: ☐ Vy Altd: ☐ Add., Major: ☑ Minor: ☐ | | | Integrity | Good: ☐ Fair: ☐ Altr: ☐ Vy Altd: ☐ Add., Major: ☐ Minor: ☐ | | |
| 1700-1799: ☐ 1800-1859: ☐ 1860-1910: ☐ 1910-1945: ☑ | | | Period | 1700-1799: ☐ 1800-1859: ☐ 1860-1910: ☐ 1910-1945: ☐ | | |
| Bibliography and further notes on Reverse | | | BUILDING 3 | or: | Note: | |
| Surveyed by: | Date: | | BUILDING 4 | or: | Note: | |

IL 422-8445

## ILLINOIS RURAL SURVEY

County: McHenry | Site #: 3427 | Town:

¼: NE | Sec: 24 | TWP: 45N | Range: 8E

Street: 2912 Shorewood | Street View: ☑

Industrial/Commercial Complex w/3 or more Bldgs.: ☐

FARMSTEAD ☐

House: ☒ 2 Houses: ☐ 1 Major Barn: ☐ 2 Mjr Barns: ☐ 3 Mjr Barns: ☐ Corn Cribs, 1: ☐, 2: ☐, 3+: ☐

Garage: ☒ Mach. Shed: ☐ Gnainery: ☐ Smokehouse: ☐ Summer Kitchen: ☐ Silo: ☐ Windmill: ☐

Grain Bins: ☐ Pump House: ☐ Hog Houses: ☐ Chicken Coop: ☐ Outhouse: ☐ Mobile Homes: ☐

Sheds, 1-3: ☐ 3+: ☐ Metal Bldgs: ☐ Comments:



| | | | |
|---|---|---|---|
| FRAME# 5 | Pres. Funct.: Res Cottage Same ? ☐ | #1 BUILDING 2# | FRAME# Pres. Funct.: Same ? ☐ |
| Residence: ☒ Outbuilding: ☐ Public: ☐ Commercial: ☐ Barn: ☐ Industrial: ☐ Structural: ☐ Religious: ☐ | | Original Function | Residence: ☐ Outbuilding: ☐ Public: ☐ Commercial: ☐ Barn: ☐ Industrial: ☐ Structural: ☐ Religious: ☐ |
| Deteriorated: ☐ Abandoned: ☐ Lrg: ☐ Md: ☒ Sml: ☐ | | Condition/use/size | Deteriorated: ☐ Abandoned: ☐ Lrg: ☐ Md: ☐ Sm: ☐ |
| or: | Stories, 1: ☐ 1-½: ☒ 2: ☐ 2+: ☐ | Building TYPE | or: Stories, 1: ☐ 1-½: ☐ 2: ☐ 2+: ☐ |
| Frame: ☐ Masonry: ☐ Pole: ☐ Log: ☐ Other: | | Structure | Frame: ☐ Masonry: ☐ Pole: ☐ Log: ☐ Other: |
| Clpbd: ☐ Weathrbd: ☐ Vert: ☐ Wd. Shngl: ☐ Brick: ☐ Stone: ☐ Block: ☐ Metal: ☐ Asbestos: ☒ Vinyl: ☐ Tar Ppr: ☐ | | Siding material | Clpbd: ☐ Weathrbd: ☐ Vert: ☐ Wd. Shngl: ☐ Brick: ☐ Stone: ☐ Block: ☐ Metal: ☐ Asbestos: ☐ Vinyl: ☐ Tar Ppr: ☐ |
| Brick: ☐ Stone: ☐ Block: ☐ Poured or Stucco: ☒ Tile: ☐ | | Foundation | Brick: ☐ Stone: ☐ Block: ☐ Poured or Stucco: ☐ Tile: ☐ |
| Gable: ☒ Hipped: ☐ Flat: ☐ Mansard: ☐ Other: | | Roof | Gable: ☐ Hipped: ☐ Flat: ☐ Mansard: ☐ Other: |
| Asphalt Shngl: ☒ Metal: ☐ Wood Shngl: ☐ Other: | | Roof Material | Asphalt Shngl: ☐ Metal: ☐ Wood Shngl: ☐ Other: |
| Good: ☐ Fair: ☒ Altr: ☐ Vy Altd: ☐ Add., Major: ☐ Minor: ☐ | | Integrity | Good: ☐ Fair: ☐ Altr: ☐ Vy Altd: ☐ Add., Major: ☐ Minor: ☐ |
| 1700-1799: ☐ 1800-1859: ☐ 1860-1910: ☐ 1910-1945: ☒ | | Period | 1700-1799: ☐ 1800-1859: ☐ 1860-1910: ☐ 1910-1945: ☐ |
| Bibliography and further notes on Reverse | | BUILDING 3 | or: Note: |
| Surveyed by: Date: | | BUILDING 4 | or: Note: |

IL 422-0465

## ILLINOIS RURAL SURVEY

County: McHenry | Site #: 3428 | Town:

¼: NE | Sec: 24 | TWP: 45N | Range: 8E

Street: 2910 Shorewood | Street View: ☑

Industrial/Commercial Complex w/3 or more Bldgs.: ☐

FARMSTEAD ☐

House: ☒ 2 Houses: ☐ 1 Major Barn: ☐ 2 Mjr Barns: ☐ 3 Mjr Barns: ☐ Corn Cribs, 1: ☐, 2: ☐, 3+: ☐

Garage: ☒ Mach. Shed: ☐ Gnainery: ☐ Smokehouse: ☐ Summer Kitchen: ☐ Silo: ☐ Windmill: ☐

Grain Bins: ☐ Pump House: ☐ Hog Houses: ☐ Chicken Coop: ☐ Outhouse: ☐ Mobile Homes: ☐

Sheds, 1-3: ☐ 3+: ☐ Metal Bldgs: ☐ Comments:

| | | | |
|---|---|---|---|
| FRAME# 6 | Pres. Funct.: Res/Cottage Same ? ☐ | #1 BUILDING 2# | FRAME# Pres. Funct.: Same ? ☐ |
| Residence: ☐ Outbuilding: ☐ Public: ☐ Commercial: ☐ Barn: ☐ Industrial: ☐ Structural: ☐ Religious: ☐ | | Original Function | Residence: ☐ Outbuilding: ☐ Public: ☐ Commercial: ☐ Barn: ☐ Industrial: ☐ Structural: ☐ Religious: ☐ |
| Deteriorated: ☐ Abandoned: ☐ Lrg: ☐ Md: ☒ Sml: ☐ | | Condition/use/size | Deteriorated: ☐ Abandoned: ☐ Lrg: ☐ Md: ☐ Sm: ☐ |
| or: 105 | Stories, 1: ☐ 1-½: ☒ 2: ☐ 2+: ☐ | Building TYPE | or: Stories, 1: ☐ 1-½: ☐ 2: ☐ 2+: ☐ |
| Frame: ☒ Masonry: ☐ Pole: ☐ Log: ☐ Other: | | Structure | Frame: ☐ Masonry: ☐ Pole: ☐ Log: ☐ Other: |
| Clpbd: ☐ Weathrbd: ☐ Vert: ☐ Wd. Shngl: ☐ Brick: ☐ Stone: ☐ Block: ☐ Metal: ☐ Asbestos: ☐ Vinyl: ☐ Tar Ppr: ☐ Log | | Siding material | Clpbd: ☐ Weathrbd: ☐ Vert: ☐ Wd. Shngl: ☐ Brick: ☐ Stone: ☐ Block: ☐ Metal: ☐ Asbestos: ☐ Vinyl: ☐ Tar Ppr: ☐ |
| Brick: ☐ Stone: ☐ Block: ☐ Poured or Stucco: ☒ Tile: ☐ | | Foundation | Brick: ☐ Stone: ☐ Block: ☐ Poured or Stucco: ☐ Tile: ☐ |
| Gable: ☒ Hipped: ☐ Flat: ☐ Mansard: ☐ Other: | | Roof | Gable: ☐ Hipped: ☐ Flat: ☐ Mansard: ☐ Other: |
| Asphalt Shngl: ☒ Metal: ☐ Wood Shngl: ☐ Other: | | Roof Material | Asphalt Shngl: ☐ Metal: ☐ Wood Shngl: ☐ Other: |
| Good: ☒ Fair: ☐ Altr: ☐ Vy Altd: ☐ Add., Major: ☐ Minor: ☐ | | Integrity | Good: ☐ Fair: ☐ Altr: ☐ Vy Altd: ☐ Add., Major: ☐ Minor: ☐ |
| 1700-1799: ☐ 1800-1859: ☐ 1860-1910: ☐ 1910-1945: ☒ | | Period | 1700-1799: ☐ 1800-1859: ☐ 1860-1910: ☐ 1910-1945: ☐ |
| Bibliography and further notes on Reverse | | BUILDING 3 | or: Note: |
| Surveyed by: Date: | | BUILDING 4 | or: Note: |

IL 422-0465

## ILLINOIS RURAL SURVEY

County: McHenry | Site #: 3429 | Town:
¼: NE | Sec: 24 | TWP: 45N | Range: 8E
Street: 2904 Dhorwood | Street View: ☒

Industrial/Commercial Complex w/3 or more Bldgs.: ☐

FARMSTEAD ☐

House: ☒ 2 Houses: ☐ 1 Major Barn: ☐ 2 Mjr Barns: ☐ 3 Mjr Barns: ☐ Corn Crib, 1: ☐, 2: ☐, 3+: ☐
Garage: ☒ Mach. Shed: ☐ Grainery: ☐ Smokehouse: ☐ Summer Kitchen: ☐ Silo: ☐ Windmill ☐
Grain Bins: ☐ Pump House: ☐ Hog Houses: ☐ Chicken Coop: ☐ Outhouse: ☐ Mobile Homes: ☐
Sheds, 1-3: ☐ 3+: ☐ Metal Bldgs: ☐ Comments:

| FRAME# 7 | Pres. Funct.: Res/Cottage Same ? ☐ | ■1 BUILDING 2■ | FRAME# | Pres. Funct.: Same ? ☐ |
|---|---|---|---|---|
| Residence: ☒ Outbuilding: ☐ Public: ☐ Commercial: ☐ Barn: ☐ Industrial: ☐ Structural: ☐ Religious: ☐ | | Original Function | Residence: ☐ Outbuilding: ☐ Public: ☐ Commercial: ☐ Barn: ☐ Industrial: ☐ Structural: ☐ Religious: ☐ | |
| Deteriorated: ☐ Abandoned: ☐ Lrg ☐ Md ☒ Sml ☐ | | Condition/use/size | Deteriorated: ☐ Abandoned: ☐ Lrg ☐ Md ☐ Sm ☐ | |
| 1 1 1 1 or: | Stories, 1: ☒ 1-½: ☐ 2: ☐ 2+: ☐ | Building TYPE | or: | Stories, 1: ☐ 1-½: ☐ 2: ☐ 2+: ☐ |
| Frame: ☐ Masonry: ☐ Pole: ☐ Log: ☐ Other: | | Structure | Frame: ☐ Masonry: ☐ Pole: ☐ Log: ☐ Other: | |
| Clpbd: ☒ Weathrbd: ☐ Vert: ☐ Wd. Shngl: ☐ Brick: ☐ Stone: ☐ Block: ☐ Metal: ☐ Asbestos: ☐ Vinyl: ☐ Tar Ppr: ☐ | | Siding material | Clpbd: ☐ Weathrbd: ☐ Vert: ☐ Wd. Shngl: ☐ Brick: ☐ Stone: ☐ Block: ☐ Metal: ☐ Asbestos: ☐ Vinyl: ☐ Tar Ppr: ☐ | |
| Brick: ☐ Stone: ☐ Block: ☐ Poured or Stucco: ☐ Tile: ☐ ? | | Foundation | Brick: ☐ Stone: ☐ Block: ☐ Poured or Stucco: ☐ Tile: ☐ | |
| Gable: ☒ Hipped: ☐ Flat: ☐ Mansard: ☐ Other: | | Roof | Gable: ☐ Hipped: ☐ Flat: ☐ Mansard: ☐ Other: | |
| Asphalt Shngl: ☒ Metal: ☐ Wood Shngl: ☐ Other: | | Roof Material | Asphalt Shngl: ☐ Metal: ☐ Wood Shngl: ☐ Other: | |
| Good: ☐ Fair: ☐ Altr: ☐ Vy Altd: ☐ Add., Major: ☒ Minor: ☐ | | Integrity | Good: ☐ Fair: ☐ Altr: ☐ Vy Altd: ☐ Add., Major: ☐ Minor: ☐ | |
| 1700-1799: ☐ 1800-1859: ☐ 1860-1910: ☐ 1910-1945: ☒ | | Period | 1700-1799: ☐ 1800-1859: ☐ 1860-1910: ☐ 1910-1945: ☐ | |
| Bibliography and further notes on Reverse | | BUILDING 3 | or: | Note: |
| Surveyed by: | Date: | BUILDING 4 | or: | Note: |

IL 422-0485

## ILLINOIS RURAL SURVEY

County: McHenry | Site #: 3430 | Town:
¼: NE | Sec: 24 | TWP: 45N | Range: 8E
Street: 2902 Dhorwood | Street View: ☒

Industrial/Commercial Complex w/3 or more Bldgs.: ☐

FARMSTEAD ☐

House: ☒ 2 Houses: ☐ 1 Major Barn: ☐ 2 Mjr Barns: ☐ 3 Mjr Barns: ☐ Corn Crib, 1: ☐, 2: ☐, 3+: ☐
Garage: ☒ Mach. Shed: ☐ Grainery: ☐ Smokehouse: ☐ Summer Kitchen: ☐ Silo: ☐ Windmill: ☐
Grain Bins: ☐ Pump House: ☐ Hog Houses: ☐ Chicken Coop: ☐ Outhouse: ☐ Mobile Homes: ☐
Sheds, 1-3: ☐ 3+: ☐ Metal Bldgs: ☐ Comments:



| FRAME# 8 | Pres. Funct.: Res/Cottage Same ? ☐ | ■1 BUILDING 2■ | FRAME# | Pres. Funct.: Same ? ☐ |
|---|---|---|---|---|
| Residence: ☒ Outbuilding: ☐ Public: ☐ Commercial: ☐ Barn: ☐ Industrial: ☐ Structural: ☐ Religious: ☐ | | Original Function | Residence: ☐ Outbuilding: ☐ Public: ☐ Commercial: ☐ Barn: ☐ Industrial: ☐ Structural: ☐ Religious: ☐ | |
| Deteriorated: ☐ Abandoned: ☐ Lrg ☐ Md ☒ Sml ☐ | | Condition/use/size | Deteriorated: ☐ Abandoned: ☐ Lrg ☐ Md ☐ Sm ☐ | |
| 1 1 1 1 or: | Stories, 1: ☒ 1-½: ☐ 2: ☐ 2+: ☐ | Building TYPE | or: | Stories, 1: ☐ 1-½: ☐ 2: ☐ 2+: ☐ |
| Frame: ☐ Masonry: ☐ Pole: ☐ Log: ☐ Other: | | Structure | Frame: ☐ Masonry: ☐ Pole: ☐ Log: ☐ Other: | |
| Clpbd: ☐ Weathrbd: ☐ Vert: ☐ Wd. Shngl: ☐ Brick: ☒ Stone: ☐ Block: ☐ Metal: ☐ Asbestos: ☐ Vinyl: ☐ Tar Ppr: ☐ | | Siding material | Clpbd: ☐ Weathrbd: ☐ Vert: ☐ Wd. Shngl: ☐ Brick: ☐ Stone: ☐ Block: ☐ Metal: ☐ Asbestos: ☐ Vinyl: ☐ Tar Ppr: ☐ | |
| Brick: ☐ Stone: ☐ Block: ☐ Poured or Stucco: ☐ Tile: ☐ | | Foundation | Brick: ☐ Stone: ☐ Block: ☐ Poured or Stucco: ☐ Tile: ☐ | |
| Gable: ☐ Hipped: ☒ Flat: ☐ Mansard: ☐ Other: | | Roof | Gable: ☐ Hipped: ☐ Flat: ☐ Mansard: ☐ Other: | |
| Asphalt Shngl: ☒ Metal: ☐ Wood Shngl: ☐ Other: | | Roof Material | Asphalt Shngl: ☐ Metal: ☐ Wood Shngl: ☐ Other: | |
| Good: ☐ Fair: ☒ Altr: ☐ Vy Altd: ☐ Add., Major: ☐ Minor: ☐ | | Integrity | Good: ☐ Fair: ☐ Altr: ☐ Vy Altd: ☐ Add., Major: ☐ Minor: ☐ | |
| 1700-1799: ☐ 1800-1859: ☐ 1860-1910: ☐ 1910-1945: ☒ | | Period | 1700-1799: ☐ 1800-1859: ☐ 1860-1910: ☐ 1910-1945: ☐ | |
| Bibliography and further notes on Reverse | | BUILDING 3 | or: | Note: |
| Surveyed by: | Date: | BUILDING 4 | or: | Note: |

IL 422-0485

## ILLINOIS RURAL SURVEY

County: McHenry | Site #: 3431 | Town:

Qu: NE | Sec: 24 | TWP: 45N | Range: 8E

Street: 2522 Dhorwood | Street View: ✓

Industrial/Commercial Complex w/3 or more Bldgs.: ☐

FARMSTEAD ☐

House: ☒ 2 Houses: ☐ 1 Major Barn: ☐ 2 Mjr Barns: ☐ 3 Mjr Barns: ☐ Corn Cribs, 1: ☐, 2: ☐, 3+: ☐

Garage: ☒ Mach. Shed: ☐ Granary: ☐ Smokehouse: ☐ Summer Kitchen: ☐ Silo: ☐ Windmill: ☐

Grain Bins: ☐ Pump House: ☐ Hog Houses: ☐ Chicken Coop: ☐ Outhouse: ☐ Mobile Homes: ☐

Sheds, 1-3: ☐ 3+: ☐ Metal Bldgs: ☐ Comments:



| | | | |
|---|---|---|---|
| FRAME# 9 | Pres. Funct.: Res / Cottage | Same ? ☐ | #1 BUILDING 2# |
| Residence: ☒ Outbuilding: ☐ Public: ☐ Commercial: ☐ Barn: ☐ Industrial: ☐ Structural: ☐ Religious: ☐ | | | Original Function |
| Deteriorated: ☐ Abandoned: ☐ Lrg ☐ Md ☒ Sml ☐ | | | Condition/use/size |
| or: | Stories, 1: ☐ 1-½: ☐ 2: ☒ 2+: ☐ | | Building TYPE |
| Frame: ☐ Masonry: ☐ Pole: ☐ Log: ☐ Other: | | | Structure |
| Clpbd: ☒ Weathrbd: ☐ Vert: ☐ Wd. Shngl: ☐ Brick: ☐ Stone: ☐ Block: ☐ Metal: ☐ Asbestos: ☐ Vinyl: ☐ Tar Ppr: ☐ | | | Siding material |
| Brick: ☐ Stone: ☐ Block: ☐ Poured or Stucco: ☐ Tile: ☐ | | | Foundation |
| Gable: ☒ Hipped: ☐ Flat: ☐ Mansard: ☐ Other: | | | Roof |
| Asphalt Shngl: ☒ Metal: ☐ Wood Shngl: ☐ Other: | | | Roof Material |
| Good: ☐ Fair: ☐ Attr: ☒ Vy Atld: ☐ Add., Major: ☒ Minor: ☐ | | | Integrity |
| 1700-1799: ☐ 1800-1859: ☐ 1860-1910: ☐ 1910-1945: ☒ | | | Period |
| Bibliography and further notes on Reverse | | | BUILDING 3 |
| Surveyed by: Date: | | | BUILDING 4 |

| | | |
|---|---|---|
| FRAME# | Pres. Funct.: | Same ? ☐ |
| Residence: ☐ Outbuilding: ☐ Public: ☐ Commercial: ☐ Barn: ☐ Industrial: ☐ Structural: ☐ Religious: ☐ | | |
| Deteriorated: ☐ Abandoned: ☐ Lrg ☐ Md ☐ Sm ☐ | | |
| or: | Stories, 1: ☐ 1-½: ☐ 2: ☐ 2+: ☐ | |
| Frame: ☐ Masonry: ☐ Pole: ☐ Log: ☐ Other: | | |
| Clpbd: ☐ Weathrbd: ☐ Vert: ☐ Wd. Shngl: ☐ Brick: ☐ Stone: ☐ Block: ☐ Metal: ☐ Asbestos: ☐ Vinyl: ☐ Tar Ppr: ☐ | | |
| Brick: ☐ Stone: ☐ Block: ☐ Poured or Stucco: ☐ Tile: ☐ | | |
| Gable: ☐ Hipped: ☐ Flat: ☐ Mansard: ☐ Other: | | |
| Asphalt Shngl: ☐ Metal: ☐ Wood Shngl: ☐ Other: | | |
| Good: ☐ Fair: ☐ Attr: ☐ Vy Atld: ☐ Add., Major: ☐ Minor: ☐ | | |
| 1700-1799: ☐ 1800-1859: ☐ 1860-1910: ☐ 1910-1945: ☐ | | |
| or: | Note: | |
| or: | Note: | |

H. 422-0465

## ILLINOIS RURAL SURVEY

County: McHenry | Site #: 3432 | Town:

Qu: NE | Sec: 24 | TWP: 45N | Range: 8E

Street: 2520 Dhorwood | Street View: ✓

Industrial/Commercial Complex w/3 or more Bldgs.: ☐

FARMSTEAD ☐

House: ☒ 2 Houses: ☐ 1 Major Barn: ☐ 2 Mjr Barns: ☐ 3 Mjr Barns: ☐ Corn Cribs, 1: ☐, 2: ☐, 3+: ☐

Garage: ☒ Mach. Shed: ☐ Granary: ☐ Smokehouse: ☐ Summer Kitchen: ☐ Silo: ☐ Windmill: ☐

Grain Bins: ☐ Pump House: ☐ Hog Houses: ☐ Chicken Coop: ☐ Outhouse: ☐ Mobile Homes: ☐

Sheds, 1-3: ☐ 3+: ☐ Metal Bldgs: ☐ Comments:



| | | | |
|---|---|---|---|
| FRAME# 10 | Pres. Funct.: Res / Cottage | Same ? ☐ | #1 BUILDING 2# |
| Residence: ☒ Outbuilding: ☐ Public: ☐ Commercial: ☐ Barn: ☐ Industrial: ☐ Structural: ☐ Religious: ☐ | | | Original Function |
| Deteriorated: ☐ Abandoned: ☐ Lrg ☐ Md ☐ Sml ☐ | | | Condition/use/size |
| or: | Stories, 1: ☐ 1-½: ☒ 2: ☐ 2+: ☐ | | Building TYPE |
| Frame: ☒ Masonry: ☐ Pole: ☐ Log: ☐ Other: | | | Structure |
| Clpbd: ☐ Weathrbd: ☐ Vert: ☐ Wd. Shngl: ☐ Brick: ☐ Stone: ☐ Block: ☐ Metal: ☒ Asbestos: ☐ Vinyl: ☐ Tar Ppr: ☐ | | | Siding material |
| Brick: ☐ Stone: ☐ Block: ☐ Poured or Stucco: ☐ Tile: ☐ | | | Foundation |
| Gable: ☒ Hipped: ☐ Flat: ☐ Mansard: ☐ Other: | | | Roof |
| Asphalt Shngl: ☒ Metal: ☐ Wood Shngl: ☐ Other: | | | Roof Material |
| Good: ☐ Fair: ☒ Attr: ☐ Vy Atld: ☐ Add., Major: ☐ Minor: ☒ | | | Integrity |
| 1700-1799: ☐ 1800-1859: ☐ 1860-1910: ☐ 1910-1945: ☒ | | | Period |
| Bibliography and further notes on Reverse | | | BUILDING 3 |
| Surveyed by: Date: | | | BUILDING 4 |

| | | |
|---|---|---|
| FRAME# | Pres. Funct.: | Same ? ☐ |
| Residence: ☐ Outbuilding: ☐ Public: ☐ Commercial: ☐ Barn: ☐ Industrial: ☐ Structural: ☐ Religious: ☐ | | |
| Deteriorated: ☐ Abandoned: ☐ Lrg ☐ Md ☐ Sm ☐ | | |
| or: | Stories, 1: ☐ 1-½: ☐ 2: ☐ 2+: ☐ | |
| Frame: ☐ Masonry: ☐ Pole: ☐ Log: ☐ Other: | | |
| Clpbd: ☐ Weathrbd: ☐ Vert: ☐ Wd. Shngl: ☐ Brick: ☐ Stone: ☐ Block: ☐ Metal: ☐ Asbestos: ☐ Vinyl: ☐ Tar Ppr: ☐ | | |
| Brick: ☐ Stone: ☐ Block: ☐ Poured or Stucco: ☐ Tile: ☐ | | |
| Gable: ☐ Hipped: ☐ Flat: ☐ Mansard: ☐ Other: | | |
| Asphalt Shngl: ☐ Metal: ☐ Wood Shngl: ☐ Other: | | |
| Good: ☐ Fair: ☐ Attr: ☐ Vy Atld: ☐ Add., Major: ☐ Minor: ☐ | | |
| 1700-1799: ☐ 1800-1859: ☐ 1860-1910: ☐ 1910-1945: ☐ | | |
| or: | Note: | |
| or: | Note: | |

H. 422-0465

Houses on this site and site ~~28~~ 3433
were model homes at World's Fair
Century of Progress

## ILLINOIS RURAL SURVEY

County: McHenry | Site #: 3433 | Town:
¼: NE | Sec: 24 | TWP: 45N | Range: 8E
Street: 2815 Dhorewood | Street View: ☑

Industrial/Commercial Complex w/3 or more Bldgs.: ☐

FARMSTEAD ☐

House: ☑ 2 Houses: ☐ 1 Major Barn: ☐ 2 Mjr Barns: ☐ 3 Mjr Barns: ☐ Corn Cribs, 1: ☐, 2: ☐, 3+: ☐
Garage: ☑ Mach. Shed: ☐ Grainery: ☐ Smokehouse: ☐ Summer Kitchen: ☐ Silo: ☐ Windmill: ☐
Grain Bins: ☐ Pump House: ☐ Hog Houses: ☐ Chicken Coop: ☐ Outhouse: ☐ Mobile Homes: ☐
Sheds, 1-3: ☐ 3+: ☐ Metal Bldgs: ☐ Comments:



| | | | |
|---|---|---|---|
| FRAME# 11 | Pres. Funct.: Res / Cottage | Same ? ☑ | #1 BUILDING 2# |
| Residence: ☑ Outbuilding: ☐ Public: ☐ Commercial: ☐ Barn: ☐ Industrial: ☐ Structural: ☐ Religious: ☐ | | | Original Function |
| Deteriorated: ☐ Abandoned: ☐ Lrg ☐ Md ☑ Sml ☐ | | | Condition/use/size |
| 1 1 1 or: | Stories, 1: ☐ 1-½: ☑ 2: ☐ 2+: ☐ | | Building TYPE |
| Frame: ☐ Masonry: ☐ Pole: ☐ Log: ☐ Other: | | | Structure |
| Clpbd: ☐ Weathrbd: ☐ Vert: ☐ Wd. Shngl: ☐ Brick: ☐ Stone: ☐ Block: ☐ Metal: ☑ Asbestos: ☐ Vinyl: ☐ Tar Ppr: ☐ | | | Siding material |
| Brick: ☐ Stone: ☐ Block: ☐ Poured or Stucco: ☐ Tile: ☐ | | | Foundation |
| Gable: ☑ Hipped: ☐ Flat: ☐ Mansard: ☐ Other: | | | Roof |
| Asphalt Shngl: ☑ Metal: ☐ Wood Shngl: ☐ Other: | | | Roof Material |
| Good: ☐ Fair: ☑ Altr: ☐ Vy Altd: ☐ Add., Major: ☑ Minor: ☐ | | | Integrity |
| 1700-1799: ☐ 1800-1859: ☐ 1860-1910: ☐ 1910-1945: ☑ | | | Period |
| Bibliography and further notes on Reverse | | | BUILDING 3 |
| Surveyed by: Date: | | | BUILDING 4 |

FRAME# Pres. Funct.: Same ? ☐
Residence: ☐ Outbuilding: ☐ Public: ☐ Commercial: ☐ Barn: ☐ Industrial: ☐ Structural: ☐ Religious: ☐
Deteriorated: ☐ Abandoned: ☐ Lrg ☐ Md ☐ Sml ☐
or: Stories, 1: ☐ 1-½: ☐ 2: ☐ 2+: ☐
Frame: ☐ Masonry: ☐ Pole: ☐ Log: ☐ Other:
Clpbd: ☐ Weathrbd: ☐ Vert: ☐ Wd. Shngl: ☐ Brick: ☐ Stone: ☐ Block: ☐ Metal: ☐ Asbestos: ☐ Vinyl: ☐ Tar Ppr: ☐
Brick: ☐ Stone: ☐ Block: ☐ Poured or Stucco: ☐ Tile: ☐
Gable: ☐ Hipped: ☐ Flat: ☐ Mansard: ☐ Other:
Asphalt Shngl: ☐ Metal: ☐ Wood Shngl: ☐ Other:
Good: ☐ Fair: ☐ Altr: ☐ Vy Altd: ☐ Add., Major: ☐ Minor: ☐
1700-1799: ☐ 1800-1859: ☐ 1860-1910: ☐ 1910-1945: ☐
or: Note:
or: Note:

IL 422-0485

## ILLINOIS RURAL SURVEY

County: McHenry | Site #: 3434 | Town:
¼: NE | Sec: 24 | TWP: 45N | Range: 8E
Street: 2816 Dhorewood | Street View: ☑

Industrial/Commercial Complex w/3 or more Bldgs.: ☐

FARMSTEAD ☐

House: ☑ 2 Houses: ☐ 1 Major Barn: ☐ 2 Mjr Barns: ☐ 3 Mjr Barns: ☐ Corn Cribs, 1: ☐, 2: ☐, 3+: ☐
Garage: ☐ Mach. Shed: ☐ Grainery: ☐ Smokehouse: ☐ Summer Kitchen: ☐ Silo: ☐ Windmill: ☐
Grain Bins: ☐ Pump House: ☐ Hog Houses: ☐ Chicken Coop: ☐ Outhouse: ☐ Mobile Homes: ☐
Sheds, 1-3: ☑ 3+: ☐ Metal Bldgs: ☐ Comments:



| | | | |
|---|---|---|---|
| FRAME# 12 | Pres. Funct.: Res / Cottage | Same ? ☐ | #1 BUILDING 2# |
| Residence: ☐ Outbuilding: ☐ Public: ☐ Commercial: ☐ Barn: ☐ Industrial: ☐ Structural: ☐ Religious: ☐ | | | Original Function |
| Deteriorated: ☑ Abandoned: ☐ Lrg ☐ Md ☐ Sml ☐ | | | Condition/use/size |
| 1 0 9 8 110 | Stories, 1: ☐ 1-½: ☐ 2: ☐ 2+: ☐ | | Building TYPE |
| Frame: ☐ Masonry: ☐ Pole: ☐ Log: ☐ Other: | | | Structure |
| Clpbd: ☑ Weathrbd: ☐ Vert: ☐ Wd. Shngl: ☐ Brick: ☐ Stone: ☐ Block: ☐ Metal: ☐ Asbestos: ☐ Vinyl: ☐ Tar Ppr: ☐ | | | Siding material |
| Brick: ☐ Stone: ☐ Block: ☑ Poured or Stucco: ☐ Tile: ☐ | | | Foundation |
| Gable: ☑ Hipped: ☑ Flat: ☐ Mansard: ☐ Other: | | | Roof |
| Asphalt Shngl: ☑ Metal: ☐ Wood Shngl: ☐ Other: | | | Roof Material |
| Good: ☐ Fair: ☑ Altr: ☐ Vy Altd: ☐ Add., Major: ☐ Minor: ☐ | | | Integrity |
| 1700-1799: ☐ 1800-1859: ☐ 1860-1910: ☐ 1910-1945: ☑ | | | Period |
| Bibliography and further notes on Reverse | | | BUILDING 3 |
| Surveyed by: Date: | | | BUILDING 4 |

FRAME# Pres. Funct.: Same ? ☐
Residence: ☐ Outbuilding: ☐ Public: ☐ Commercial: ☐ Barn: ☐ Industrial: ☐ Structural: ☐ Religious: ☐
Deteriorated: ☐ Abandoned: ☐ Lrg ☐ Md ☐ Sml ☐
or: Stories, 1: ☐ 1-½: ☐ 2: ☐ 2+: ☐
Frame: ☐ Masonry: ☐ Pole: ☐ Log: ☐ Other:
Clpbd: ☐ Weathrbd: ☐ Vert: ☐ Wd. Shngl: ☐ Brick: ☐ Stone: ☐ Block: ☐ Metal: ☐ Asbestos: ☐ Vinyl: ☐ Tar Ppr: ☐
Brick: ☐ Stone: ☐ Block: ☐ Poured or Stucco: ☐ Tile: ☐
Gable: ☐ Hipped: ☐ Flat: ☐ Mansard: ☐ Other:
Asphalt Shngl: ☐ Metal: ☐ Wood Shngl: ☐ Other:
Good: ☐ Fair: ☐ Altr: ☐ Vy Altd: ☐ Add., Major: ☐ Minor: ☐
1700-1799: ☐ 1800-1859: ☐ 1860-1910: ☐ 1910-1945: ☐
or: Note:
or: Note:

IL 422-0486

See card for site 3432

## ILLINOIS RURAL SURVEY

County: McHenry | Site #: 3435 | Town:
¼: NE | Sec: 24 | TWP: 45N | Range: 8E
Street: 2814 Dhonwood | Street View: ☑

Industrial/Commercial Complex w/3 or more Bldgs.: ☐

FARMSTEAD ☐

House: ☑ 2 Houses: ☐ 1 Major Barn: ☐ 2 Mjr Barns: ☐ 3 Mjr Barns: ☐ Corn Cribs, 1: ☐, 2: ☐, 3+: ☐
Garage: ☑ Mach. Shed: ☐ Granary: ☐ Smokehouse: ☐ Summer Kitchen: ☐ Silo: ☐ Windmill: ☐
Grain Bins: ☐ Pump House: ☐ Hog Houses: ☐ Chicken Coop: ☐ Outhouse: ☐ Mobile Homes: ☐
Sheds, 1-3: ☐ 3+: ☐ Metal Bldgs: ☐ Comments:



| FRAME# 13 | Pres. Funct.: | Same ? ☐ | #1 BUILDING 2 # | FRAME# | Pres. Funct.: | Same ? ☐ |
|---|---|---|---|---|---|---|
| Residence: ☑ | Outbuilding: ☐ Public: ☐ Commercial: ☐ Barn: ☐ Industrial: ☐ Structural: ☐ Religious: ☐ | | Original Function | Residence: ☐ Outbuilding: ☐ Public: ☐ Commercial: ☐ Barn: ☐ Industrial: ☐ Structural: ☐ Religious: ☐ | | |
| Deteriorated: ☐ | Abandoned: ☐ Lrg ☐ Md ☑ Sml ☐ | | Condition/usesize | Deteriorated: ☐ Abandoned: ☐ Lrg ☐ Md ☐ Sm ☐ | | |
| 1 1 / 1 0 | or: | Stories, 1: ☐ 1-½: ☐ 2: ☐ 2+: ☐ | Building TYPE | or: | Stories, 1: ☐ 1-½: ☐ 2: ☐ 2+: ☐ | |
| Frame: ☐ | Masonry: ☐ Pole: ☐ Log: ☐ Other: | | Structure | Frame: ☐ Masonry: ☐ Pole: ☐ Log: ☐ Other: | | |
| Clpbd: ☑ | Weathrbd: ☐ Vert: ☐ Wd. Shngl: ☐ Brick: ☐ Stone: ☐ Block: ☐ Metal: ☐ Asbestos: ☐ Vinyl: ☐ Tar Ppr: ☐ | | Siding material | Clpbd: ☐ Weathrbd: ☐ Vert: ☐ Wd. Shngl: ☐ Brick: ☐ Stone: ☐ Block: ☐ Metal: ☐ Asbestos: ☐ Vinyl: ☐ Tar Ppr: ☐ | | |
| Brick: ☐ | Stone: ☐ Block: ☐ Poured or Stucco: ☐ Tile: ☐ | | Foundation | Brick: ☐ Stone: ☐ Block: ☐ Poured or Stucco: ☐ Tile: ☐ | | |
| Gable: ☐ | Hipped: ☑ Flat: ☐ Mansard: ☐ Other: | | Roof | Gable: ☐ Hipped: ☐ Flat: ☐ Mansard: ☐ Other: | | |
| Asphalt Shngl: ☑ | Metal: ☐ Wood Shngl: ☐ Other: | | Roof Material | Asphalt Shngl: ☐ Metal: ☐ Wood Shngl: ☐ Other: | | |
| Good: ☐ | Fair: ☑ Altr: ☐ Vy Altd: ☐ Add., Major: ☑ Minor: ☐ | | Integrity | Good: ☐ Fair: ☐ Altr: ☐ Vy Altd: ☐ Add., Major: ☐ Minor: ☐ | | |
| 1700-1799: ☐ | 1800-1859: ☐ 1860-1910: ☐ 1910-1945: ☑ | | Period | 1700-1799: ☐ 1800-1859: ☐ 1860-1910: ☐ 1910-1945: ☐ | | |
| Bibliography and further notes on Reverse | | | BUILDING 3 | or: | Note: | |
| Surveyed by: | Date: | | BUILDING 4 | or: | Note: | |

IL 422-0495

## ILLINOIS RURAL SURVEY

County: McHenry | Site #: 3436 | Town:
¼: NE | Sec: 24 | TWP: 45N | Range: 8E
Street: 2812 Dhonwood | Street View: ☑

Industrial/Commercial Complex w/3 or more Bldgs.: ☐

FARMSTEAD ☐

House: ☑ 2 Houses: ☐ 1 Major Barn: ☐ 2 Mjr Barns: ☐ 3 Mjr Barns: ☐ Corn Cribs, 1: ☐, 2: ☐, 3+: ☐
Garage: ☐ Mach. Shed: ☐ Granary: ☐ Smokehouse: ☐ Summer Kitchen: ☐ Silo: ☐ Windmill: ☐
Grain Bins: ☐ Pump House: ☐ Hog Houses: ☐ Chicken Coop: ☐ Outhouse: ☐ Mobile Homes: ☐
Sheds, 1-3: ☑ 3+: ☐ Metal Bldgs: ☐ Comments:



| FRAME# 14 | Pres. Funct.: Res / Cottage | Same ? ☐ | #1 BUILDING 2 # | FRAME# | Pres. Funct.: | Same ? ☐ |
|---|---|---|---|---|---|---|
| Residence: ☑ | Outbuilding: ☐ Public: ☐ Commercial: ☐ Barn: ☐ Industrial: ☐ Structural: ☐ Religious: ☐ | | Original Function | Residence: ☐ Outbuilding: ☐ Public: ☐ Commercial: ☐ Barn: ☐ Industrial: ☐ Structural: ☐ Religious: ☐ | | |
| Deteriorated: ☐ | Abandoned: ☐ Lrg ☐ Md ☑ Sml ☐ | | Condition/usesize | Deteriorated: ☐ Abandoned: ☐ Lrg ☐ Md ☐ Sm ☐ | | |
| | or: | Stories, 1: ☐ 1-½: ☐ 1½: ☑ 2+: ☐ | Building TYPE | or: | Stories, 1: ☐ 1-½: ☐ 2: ☐ 2+: ☐ | |
| Frame: ☐ | Masonry: ☐ Pole: ☐ Log: ☐ Other: | | Structure | Frame: ☐ Masonry: ☐ Pole: ☐ Log: ☐ Other: | | |
| Clpbd: ☐ | Weathrbd: ☐ Vert: ☑ Wd. Shngl: ☐ Brick: ☐ Stone: ☐ Block: ☐ Metal: ☐ Asbestos: ☐ Vinyl: ☐ Tar Ppr: ☐ | | Siding material | Clpbd: ☐ Weathrbd: ☐ Vert: ☐ Wd. Shngl: ☐ Brick: ☐ Stone: ☐ Block: ☐ Metal: ☐ Asbestos: ☐ Vinyl: ☐ Tar Ppr: ☐ | | |
| Brick: ☐ | Stone: ☐ Block: ☐ Poured or Stucco: ☑ Tile: ☐ | | Foundation | Brick: ☐ Stone: ☐ Block: ☐ Poured or Stucco: ☐ Tile: ☐ | | |
| Gable: ☑ | Hipped: ☐ Flat: ☐ Mansard: ☐ Other: | | Roof | Gable: ☐ Hipped: ☐ Flat: ☐ Mansard: ☐ Other: | | |
| Asphalt Shngl: ☑ | Metal: ☐ Wood Shngl: ☐ Other: | | Roof Material | Asphalt Shngl: ☐ Metal: ☐ Wood Shngl: ☐ Other: | | |
| Good: ☐ | Fair: ☐ Altr: ☑ Vy Altd: ☐ Add., Major: ☐ Minor: ☐ | | Integrity | Good: ☐ Fair: ☐ Altr: ☐ Vy Altd: ☐ Add., Major: ☐ Minor: ☐ | | |
| 1700-1799: ☐ | 1800-1859: ☐ 1860-1910: ☐ 1910-1945: ☑ | | Period | 1700-1799: ☐ 1800-1859: ☐ 1860-1910: ☐ 1910-1945: ☐ | | |
| Bibliography and further notes on Reverse | | | BUILDING 3 | or: | Note: | |
| Surveyed by: | Date: | | BUILDING 4 | or: | Note: | |

IL 422-0495

## ILLINOIS RURAL SURVEY

County: McHenry | Site #: 3437 | Town:
¼: NE | Sec: 24 | TWP: 45N | Range: 8E
Street: 2810 Dhorwood | Street View: ☒
Industrial/Commercial Complex w/3 or more Bldgs.: ☐

FARMSTEAD ☐
House: ☒ 2 Houses: ☐ 1 Major Barn: ☐ 2 Mjr Barns: ☐ 3 Mjr Barns: ☐ Corn Cribs, 1: ☐, 2: ☐, 3+: ☐
Garage: ☒ Mach. Shed: ☐ Grainery: ☐ Smokehouse: ☐ Summer Kitchen: ☐ Silo: ☐ Windmill: ☐
Grain Bins: ☐ Pump House: ☐ Hog Houses: ☐ Chicken Coop: ☐ Outhouse: ☐ Mobile Homes: ☐
Sheds, 1-3: ☒ 3+: ☐ Metal Bldgs: ☐ Comments:



FRAME# 15 | Pres. Funct.: Res | Same ? ☐
Residence: ☒ Outbuilding: ☐ Public: ☐ Commercial: ☐ Barn: ☐ Industrial: ☐ Structural: ☐ Religious: ☐
Deteriorated: ☐ Abandoned: ☐ Lrg: ☒ Mid: ☒ Sml: ☐
Stories, 1: ☐ 1-½: ☒ 2: ☐ 2+: ☐ or:
Frame: ☒ Masonry: ☐ Pole: ☐ Log: ☐ Other:
Clpbd: ☒ Weatherbd: ☐ Vert: ☐ Wd. Shngl: ☐ Brick: ☐
Stone: ☐ Block: ☐ Metal: ☒ Asbestos: ☐ Vinyl: ☐ Tar Ppr: ☐
Brick: ☐ Stone: ☐ Block: ☐ Poured or Stucco: ☐ Tile: ☐
Gable: ☒ Hipped: ☐ Flat: ☐ Mansard: ☐ Other:
Asphalt Shngl: ☒ Metal: ☐ Wood Shngl: ☐ Other:
Good: ☐ Fair: ☒ Alt: ☐ Vy Alt'd: ☐ Add., Major: ☒ Minor: ☐
1700-1799: ☐ 1800-1859: ☐ 1860-1910: ☐ 1910-1945: ☒

Bibliography and further notes on Reverse

Surveyed by: Date:

| BUILDING 2 | FRAME# | Pres. Funct.: Same ? ☐ |
|---|---|---|
| Original Function | Residence: ☐ Outbuilding: ☐ Public: ☐ Commercial: ☐ Barn: ☐ Industrial: ☐ Structural: ☐ Religious: ☐ | |
| Condition/use/size | Deteriorated: ☐ Abandoned: ☐ Lrg ☐ Mid ☐ Sm ☐ | |
| Building TYPE | or: | Stories, 1: ☐ 1-½: ☐ 2: ☐ 2+: ☐ |
| Structure | Frame: ☐ Masonry: ☐ Pole: ☐ Log: ☐ Other: | |
| Siding material | Clpbd: ☐ Weatherbd: ☐ Vert: ☐ Wd. Shngl: ☐ Brick: ☐ Stone: ☐ Block: ☐ Metal: ☐ Asbestos: ☐ Vinyl: ☐ Tar Ppr: ☐ | |
| Foundation | Brick: ☐ Stone: ☐ Block: ☐ Poured or Stucco: ☐ Tile: ☐ | |
| Roof | Gable: ☐ Hipped: ☐ Flat: ☐ Mansard: ☐ Other: | |
| Roof Material | Asphalt Shngl: ☐ Metal: ☐ Wood Shngl: ☐ Other: | |
| Integrity | Good: ☐ Fair: ☐ Alt: ☐ Vy Alt'd: ☐ Add., Major: ☐ Minor: ☐ | |
| Period | 1700-1799: ☐ 1800-1859: ☐ 1860-1910: ☐ 1910-1945: ☐ | |
| BUILDING 3 | or: | Note: |
| BUILDING 4 | or: | Note: |

R. 422-0465

## ILLINOIS RURAL SURVEY

County: McHenry | Site #: 3438 | Town:
¼: NE | Sec: 24 | TWP: 45N | Range: 8E
Street: 2808 Dhorwood | Street View: ☒
Industrial/Commercial Complex w/3 or more Bldgs.: ☐

FARMSTEAD ☐
House: ☒ 2 Houses: ☐ 1 Major Barn: ☐ 2 Mjr Barns: ☐ 3 Mjr Barns: ☐ Corn Cribs, 1: ☐, 2: ☐, 3+: ☐
Garage: ☐ Mach. Shed: ☐ Grainery: ☐ Smokehouse: ☐ Summer Kitchen: ☐ Silo: ☐ Windmill: ☐
Grain Bins: ☐ Pump House: ☐ Hog Houses: ☐ Chicken Coop: ☐ Outhouse: ☐ Mobile Homes: ☐
Sheds, 1-3: ☐ 3+: ☐ Metal Bldgs: ☐ Comments:



FRAME# 16 | Pres. Funct.: Res/Cottage | Same ? ☒
Residence: ☒ Outbuilding: ☐ Public: ☐ Commercial: ☐ Barn: ☐ Industrial: ☐ Structural: ☐ Religious: ☐
Deteriorated: ☐ Abandoned: ☐ Lrg ☐ Mid ☐ Sml: ☒
Stories, 1: ☒ 1-½: ☐ 2: ☐ 2+: ☐ or:
Frame: ☐ Masonry: ☐ Pole: ☐ Log: ☐ Other:
Clpbd: ☒ Weatherbd: ☐ Vert: ☐ Wd. Shngl: ☐ Brick: ☐
Stone: ☐ Block: ☐ Metal: ☐ Asbestos: ☐ Vinyl: ☐ Tar Ppr: ☐
Brick: ☐ Stone: ☐ Block: ☒ Poured or Stucco: ☐ Tile: ☐ Block stills
Gable: ☒ Hipped: ☐ Flat: ☐ Mansard: ☐ Other:
Asphalt Shngl: ☒ Metal: ☐ Wood Shngl: ☐ Other:
Good: ☐ Fair: ☒ Alt: ☐ Vy Alt'd: ☐ Add., Major: ☐ Minor: ☐
1700-1799: ☐ 1800-1859: ☐ 1860-1910: ☐ 1910-1945: ☒

Bibliography and further notes on Reverse

Surveyed by: Date:

| BUILDING 2 | FRAME# | Pres. Funct.: Same ? ☐ |
|---|---|---|
| Original Function | Residence: ☐ Outbuilding: ☐ Public: ☐ Commercial: ☐ Barn: ☐ Industrial: ☐ Structural: ☐ Religious: ☐ | |
| Condition/use/size | Deteriorated: ☐ Abandoned: ☐ Lrg ☐ Mid ☐ Sm ☐ | |
| Building TYPE | or: | Stories, 1: ☐ 1-½: ☐ 2: ☐ 2+: ☐ |
| Structure | Frame: ☐ Masonry: ☐ Pole: ☐ Log: ☐ Other: | |
| Siding material | Clpbd: ☐ Weatherbd: ☐ Vert: ☐ Wd. Shngl: ☐ Brick: ☐ Stone: ☐ Block: ☐ Metal: ☐ Asbestos: ☐ Vinyl: ☐ Tar Ppr: ☐ | |
| Foundation | Brick: ☐ Stone: ☐ Block: ☐ Poured or Stucco: ☐ Tile: ☐ | |
| Roof | Gable: ☐ Hipped: ☐ Flat: ☐ Mansard: ☐ Other: | |
| Roof Material | Asphalt Shngl: ☐ Metal: ☐ Wood Shngl: ☐ Other: | |
| Integrity | Good: ☐ Fair: ☐ Alt: ☐ Vy Alt'd: ☐ Add., Major: ☐ Minor: ☐ | |
| Period | 1700-1799: ☐ 1800-1859: ☐ 1860-1910: ☐ 1910-1945: ☐ | |
| BUILDING 3 | or: | Note: |
| BUILDING 4 | or: | Note: |

R. 422-0465

## ILLINOIS RURAL SURVEY

County: McHenry | Site #: 3439 | Town:

¼: NE | Sec: 24 | TWP: 45N | Range: 8E

Street: 2806 Shorewood | Street View: ☑

Industrial/Commercial Complex w/3 or more Bldgs.: ☐

FARMSTEAD ☐

House: ☑ 2 Houses: ☐ 1 Major Barn: ☐ 2 Mjr Barns: ☐ 3 Mjr Barns: ☐ Corn Cribs, 1: ☐, 2: ☐, 3+: ☐

Garage: ☑ attached garage Mach. Shed: ☐ Grainary: ☐ Smokehouse: ☐ Summer Kitchen: ☐ Silo: ☐ Windmill: ☐

Grain Bins: ☐ Pump House: ☐ Hog Houses: ☐ Chicken Coop: ☐ Outhouse: ☐ Mobile Homes: ☐

Sheds, 1-3: ☐ 3+: ☐ Metal Bldgs: ☐ Comments:

| | | | |
|---|---|---|---|
| FRAME# 17 | Pres. Funct.: Res/Cottage | Same ? ☐ | ⇒1 BUILDING 2⇐ FRAME# / Pres. Funct.: / Same ? ☐ |
| Residence: ☑ Outbuilding: ☐ Public: ☐ Commercial: ☐ Barn: ☐ Industrial: ☐ Structural: ☐ Religious: ☐ | | | Original Function: Residence: ☐ Outbuilding: ☐ Public: ☐ Commercial: ☐ Barn: ☐ Industrial: ☐ Structural: ☐ Religious: ☐ |
| Deteriorated: ☐ Abandoned: ☐ Lrg: ☑ Md: ☐ Sml: ☐ | | | Condition/Use/Size: Deteriorated: ☐ Abandoned: ☐ Lrg: ☐ Md: ☐ Sm: ☐ |
| 1 1 1 0 or: | Stories, 1: ☐ 1-½: ☑ 2: ☐ 2+: ☐ | | Building TYPE: or: / Stories, 1: ☐ 1-½: ☐ 2: ☐ 2+: ☐ |
| Frame: ☐ Masonry: ☐ Pole: ☐ Log: ☐ Other: | | | Structure: Frame: ☐ Masonry: ☐ Pole: ☐ Log: ☐ Other: |
| Clpbd: ☑ Weathrbd: ☐ Vert: ☐ Wd. Shngl: ☐ Brick: ☐ Stone: ☐ Block: ☐ Metal: ☐ Asbestos: ☐ Vinyl: ☐ Tar Ppr: ☐ | | | Siding material: Clpbd: ☐ Weathrbd: ☐ Vert: ☐ Wd. Shngl: ☐ Brick: ☐ Stone: ☐ Block: ☐ Metal: ☐ Asbestos: ☐ Vinyl: ☐ Tar Ppr: ☐ |
| Brick: ☐ Stone: ☐ Block: ☐ Poured or Stucco: ☐ Tile: ☐ Block stills | | | Foundation: Brick: ☐ Stone: ☐ Block: ☐ Poured or Stucco: ☐ Tile: ☐ |
| Gable: ☐ Hipped: ☑ Flat: ☐ Mansard: ☐ Other: | | | Roof: Gable: ☐ Hipped: ☐ Flat: ☐ Mansard: ☐ Other: |
| Asphalt Shngl: ☑ Metal: ☐ Wood Shngl: ☐ Other: | | | Roof Material: Asphalt Shngl: ☐ Metal: ☐ Wood Shngl: ☐ Other: |
| Good: ☐ Fair: ☑ Altr: ☐ Vy Altd: ☐ Add., Major: ☑ Minor: ☐ | | | Integrity: Good: ☐ Fair: ☐ Altr: ☐ Vy Altd: ☐ Add., Major: ☐ Minor: ☐ |
| 1700-1799: ☐ 1800-1859: ☐ 1860-1910: ☐ 1910-1945: ☑ | | | Period: 1700-1799: ☐ 1800-1859: ☐ 1860-1910: ☐ 1910-1945: ☐ |
| Bibliography and further notes on Reverse | | | BUILDING 3: or: / Note: |
| Surveyed by: / Date: | | | BUILDING 4: or: / Note: |

IL 422-8465

## ILLINOIS RURAL SURVEY

County: McHenry | Site #: 3440 | Town:

¼: NE | Sec: 24 | TWP: 45N | Range: 8E

Street: 2804 Shorewood | Street View: ☐

Industrial/Commercial Complex w/3 or more Bldgs.: ☐

FARMSTEAD ☐

House: ☑ 2 Houses: ☐ 1 Major Barn: ☐ 2 Mjr Barns: ☐ 3 Mjr Barns: ☐ Corn Cribs, 1: ☐, 2: ☐, 3+: ☐

Garage: ☑ Mach. Shed: ☐ Grainary: ☐ Smokehouse: ☐ Summer Kitchen: ☐ Silo: ☐ Windmill: ☐

Grain Bins: ☐ Pump House: ☐ Hog Houses: ☐ Chicken Coop: ☐ Outhouse: ☐ Mobile Homes: ☐

Sheds, 1-3: ☐ 3+: ☐ Metal Bldgs: ☐ Comments:



| | | | |
|---|---|---|---|
| FRAME# 18 | Pres. Funct.: Res/Cottage | Same ? ☑ | ⇒1 BUILDING 2⇐ FRAME# / Pres. Funct.: / Same ? ☐ |
| Residence: ☑ Outbuilding: ☐ Public: ☐ Commercial: ☐ Barn: ☐ Industrial: ☐ Structural: ☐ Religious: ☐ | | | Original Function: Residence: ☐ Outbuilding: ☐ Public: ☐ Commercial: ☐ Barn: ☐ Industrial: ☐ Structural: ☐ Religious: ☐ |
| Deteriorated: ☐ Abandoned: ☐ Lrg: ☑ Md: ☐ Sml: ☐ | | | Condition/Use/Size: Deteriorated: ☐ Abandoned: ☐ Lrg: ☐ Md: ☐ Sm: ☐ |
| 1 1 1 1 or: | Stories, 1: ☐ 1-½: ☑ 2: ☐ 2+: ☐ | | Building TYPE: or: / Stories, 1: ☐ 1-½: ☐ 2: ☐ 2+: ☐ |
| Frame: ☐ Masonry: ☐ Pole: ☐ Log: ☐ Other: | | | Structure: Frame: ☐ Masonry: ☐ Pole: ☐ Log: ☐ Other: |
| Clpbd: ☐ Weathrbd: ☐ Vert: ☐ Wd. Shngl: ☐ Brick: ☐ Stone: ☑ Block: ☐ Metal: ☐ Asbestos: ☐ Vinyl: ☐ Tar Ppr: ☐ | | | Siding material: Clpbd: ☐ Weathrbd: ☐ Vert: ☐ Wd. Shngl: ☐ Brick: ☐ Stone: ☐ Block: ☐ Metal: ☐ Asbestos: ☐ Vinyl: ☐ Tar Ppr: ☐ |
| Brick: ☐ Stone: ☐ Block: ☐ Poured or Stucco: ☐ Tile: ☐ | | | Foundation: Brick: ☐ Stone: ☐ Block: ☐ Poured or Stucco: ☐ Tile: ☐ |
| Gable: ☑ Hipped: ☐ Flat: ☐ Mansard: ☐ Other: | | | Roof: Gable: ☐ Hipped: ☐ Flat: ☐ Mansard: ☐ Other: |
| Asphalt Shngl: ☑ Metal: ☐ Wood Shngl: ☐ Other: | | | Roof Material: Asphalt Shngl: ☐ Metal: ☐ Wood Shngl: ☐ Other: |
| Good: ☐ Fair: ☐ Altr: ☑ Vy Altd: ☐ Add., Major: ☐ Minor: ☐ | | | Integrity: Good: ☐ Fair: ☐ Altr: ☐ Vy Altd: ☐ Add., Major: ☐ Minor: ☐ |
| 1700-1799: ☐ 1800-1859: ☐ 1860-1910: ☐ 1910-1945: ☑ | | | Period: 1700-1799: ☐ 1800-1859: ☐ 1860-1910: ☐ 1910-1945: ☐ |
| Bibliography and further notes on Reverse | | | BUILDING 3: or: / Note: |
| Surveyed by: / Date: | | | BUILDING 4: or: / Note: |

IL 422-8465

## ILLINOIS RURAL SURVEY

County: McHenry | Site #: 3441 | Town:
¼: NE | Sec: 24 | TWP: 45N | Range: 8E
Street: 2802 Riverwood | Street View: ☒

Industrial/Commercial Complex w/3 or more Bldgs.: ☐

Garage w/ living space

FARMSTEAD ☐

House: ☒ 2 Houses: ☐ 1 Major Barn: ☐ 2 Mjr Barns: ☐ 3 Mjr Barns: ☐ Corn Cribs, 1: ☐, 2: ☐, 3+: ☐
Garage: ☒ Mach. Shed: ☐ Grainery: ☐ Smokehouse: ☐ Summer Kitchen: ☐ Silo: ☐ Windmill: ☐
Grain Bins: ☐ Pump House: ☐ Hog Houses: ☐ Chicken Coop: ☐ Outhouse: ☐ Mobile Homes: ☐
Sheds, 1-3: ☐ 3+: ☐ Metal Bldgs: ☐ Comments:

FRAME# 19 | Pres. Funct.: Res | Same ? ☐

Residence: ☒ Outbuilding: ☐ Public: ☐ Commercial: ☐ Barn: ☐ Industrial: ☐ Structural: ☐ Religious: ☐
Deteriorated: ☐ Abandoned: ☐ Lrg ☐ Md ☐ Sml ☒
1 1 1 1 or: | Stories, 1: ☐ 1-½: ☒ 2: ☐ 2+: ☐
Frame: ☐ Masonry: ☐ Pole: ☐ Log: ☐ Other:
Clpbd: ☐ Weathrbd: ☐ Vert: ☐ Wd. Shngl: ☐ Brick: ☐
Stone: ☐ Block: ☐ Metal: ☒ Asbestos: ☐ Vinyl: ☐ Tar Ppr: ☐
Brick: ☐ Stone: ☐ Block: ☐ Poured or Stucco: ☐ Tile: ☐
Gable: ☒ Hipped: ☐ Flat: ☐ Mansard: ☐ Other:
Asphalt Shngl: ☒ Metal: ☐ Wood Shngl: ☐ Other:
Good: ☐ Fair: ☒ Altr: ☐ Vy Altd: ☐ Add., Major: ☐ Minor: ☒
1700-1799: ☐ 1800-1859: ☐ 1860-1910: ☐ 1910-1945: ☒

Bibliography and further notes on Reverse

Surveyed by: Date:

| #1 BUILDING 2+ | FRAME# | Pres. Funct.: Same ? ☐ |
|---|---|---|
| Original Function | Residence: ☐ Outbuilding: ☐ Public: ☐ Commercial: ☐ Barn: ☐ Industrial: ☐ Structural: ☐ Religious: ☐ | |
| Condition/use/size | Deteriorated: ☐ Abandoned: ☐ Lrg ☐ Md ☐ Sm ☐ | |
| Building TYPE | or: | Stories, 1: ☐ 1-½: ☐ 2: ☐ 2+: ☐ |
| Structure | Frame: ☐ Masonry: ☐ Pole: ☐ Log: ☐ Other: | |
| Siding material | Clpbd: ☐ Weathrbd: ☐ Vert: ☐ Wd. Shngl: ☐ Brick: ☐ Stone: ☐ Block: ☐ Metal: ☐ Asbestos: ☐ Vinyl: ☐ Tar Ppr: ☐ | |
| Foundation | Brick: ☐ Stone: ☐ Block: ☐ Poured or Stucco: ☐ Tile: ☐ | |
| Roof | Gable: ☐ Hipped: ☐ Flat: ☐ Mansard: ☐ Other: | |
| Roof Material | Asphalt Shngl: ☐ Metal: ☐ Wood Shngl: ☐ Other: | |
| Integrity | Good: ☐ Fair: ☐ Altr: ☐ Vy Altd: ☐ Add., Major: ☐ Minor: ☐ | |
| Period | 1700-1799: ☐ 1800-1859: ☐ 1860-1910: ☐ 1910-1945: ☐ | |
| BUILDING 3 | or: | Note: |
| BUILDING 4 | or: | Note: |

B. 422-0465

## ILLINOIS RURAL SURVEY

County: McHenry | Site #: 3442 | Town:
¼: NE | Sec: 24 | TWP: 45N | Range: 8E
Street: 2800 Riverwood | Street View: ☒

Industrial/Commercial Complex w/3 or more Bldgs.: ☐

FARMSTEAD ☐

House: ☒ 2 Houses: ☐ 1 Major Barn: ☐ 2 Mjr Barns: ☐ 3 Mjr Barns: ☐ Corn Cribs, 1: ☐, 2: ☐, 3+: ☐
Garage: ☐ Mach. Shed: ☐ Grainery: ☐ Smokehouse: ☐ Summer Kitchen: ☐ Silo: ☐ Windmill: ☐
Grain Bins: ☐ Pump House: ☐ Hog Houses: ☐ Chicken Coop: ☐ Outhouse: ☐ Mobile Homes: ☐
Sheds, 1-3: ☐ 3+: ☐ Metal Bldgs: ☐ Comments:



FRAME# 20 | Pres. Funct.: Res / Cottage | Same ? ☐

Residence: ☒ Outbuilding: ☐ Public: ☐ Commercial: ☐ Barn: ☐ Industrial: ☐ Structural: ☐ Religious: ☐
Deteriorated: ☒ Abandoned: ☐ Lrg ☐ Md ☐ Sml ☒
1 1 1 0 or: | Stories, 1: ☒ 1-½: ☐ 2: ☐ 2+: ☐
Frame: ☐ Masonry: ☐ Pole: ☐ Log: ☐ Other:
Clpbd: ☒ Weathrbd: ☐ Vert: ☐ Wd. Shngl: ☐ Brick: ☐
Stone: ☐ Block: ☐ Metal: ☐ Asbestos: ☐ Vinyl: ☐ Tar Ppr: ☐
Brick: ☐ Stone: ☐ Block: ☒ Poured or Stucco: ☐ Tile: ☐
Gable: ☐ Hipped: ☒ Flat: ☐ Mansard: ☐ Other:
Asphalt Shngl: ☒ Metal: ☐ Wood Shngl: ☐ Other:
Good: ☒ Fair: ☐ Altr: ☐ Vy Altd: ☐ Add., Major: ☒ Minor: ☐
1700-1799: ☐ 1800-1859: ☐ 1860-1910: ☐ 1910-1945: ☒

Bibliography and further notes on Reverse

Surveyed by: Date:

| #1 BUILDING 2+ | FRAME# | Pres. Funct.: Same ? ☐ |
|---|---|---|
| Original Function | Residence: ☐ Outbuilding: ☐ Public: ☐ Commercial: ☐ Barn: ☐ Industrial: ☐ Structural: ☐ Religious: ☐ | |
| Condition/use/size | Deteriorated: ☐ Abandoned: ☐ Lrg ☐ Md ☐ Sm ☐ | |
| Building TYPE | or: | Stories, 1: ☐ 1-½: ☐ 2: ☐ 2+: ☐ |
| Structure | Frame: ☐ Masonry: ☐ Pole: ☐ Log: ☐ Other: | |
| Siding material | Clpbd: ☐ Weathrbd: ☐ Vert: ☐ Wd. Shngl: ☐ Brick: ☐ Stone: ☐ Block: ☐ Metal: ☐ Asbestos: ☐ Vinyl: ☐ Tar Ppr: ☐ | |
| Foundation | Brick: ☐ Stone: ☐ Block: ☐ Poured or Stucco: ☐ Tile: ☐ | |
| Roof | Gable: ☐ Hipped: ☐ Flat: ☐ Mansard: ☐ Other: | |
| Roof Material | Asphalt Shngl: ☐ Metal: ☐ Wood Shngl: ☐ Other: | |
| Integrity | Good: ☐ Fair: ☐ Altr: ☐ Vy Altd: ☐ Add., Major: ☐ Minor: ☐ | |
| Period | 1700-1799: ☐ 1800-1859: ☐ 1860-1910: ☐ 1910-1945: ☐ | |
| BUILDING 3 | or: | Note: |
| BUILDING 4 | or: | Note: |

B. 422-0466

## ILLINOIS RURAL SURVEY

County: McHenry | Site #: 3443 | Town:

¼: NE | Sec: 24 | TWP: 45N | Range: 8E

Street: 2720 Shorewood | Street View: ☑

Industrial/Commercial Complex w/3 or more Bldgs.: ☐

FARMSTEAD ☐

House: ☑ 2 Houses: ☐ 1 Major Barn: ☐ 2 Mjr Barns: ☐ 3 Mjr Barns: ☐ Corn Cribs, 1: ☐, 2: ☐, 3+: ☐

Garage: ☑ Mach. Shed: ☐ Grainery: ☐ Smokehouse: ☐ Summer Kitchen: ☐ Silo: ☐ Windmill: ☐

Grain Bins: ☐ Pump House: ☐ Hog Houses: ☐ Chicken Coop: ☐ Outhouse: ☐ Mobile Homes: ☐

Sheds, 1-3: ☐ 3+: ☐ Metal Bldgs: ☐ Comments:



| FRAME# 21 | Pres. Funct.: Res/Cottage Same ? ☑ | #1 BUILDING 2# | FRAME# | Pres. Funct.: Same ? ☐ |
|---|---|---|---|---|
| Residence: ☑ Outbuilding: ☐ Public: ☐ Commercial: ☐ Barn: ☐ Industrial: ☐ Structural: ☐ Religious: ☐ | | Original Function | Residence: ☐ Outbuilding: ☐ Public: ☐ Commercial: ☐ Barn: ☐ Industrial: ☐ Structural: ☐ Religious: ☐ | |
| Deteriorated: ☐ Abandoned: ☐ Lrg: ☑ Md: ☐ Sml: ☐ | | Condition/Use/size | Deteriorated: ☐ Abandoned: ☐ Lrg: ☐ Md: ☐ Sm: ☐ | |
| or: | Stories, 1: ☐ 1-½: ☑ 2: ☐ 2+: ☐ | Building TYPE | or: | Stories, 1: ☐ 1-½: ☐ 2: ☐ 2+: ☐ |
| Frame: ☐ Masonry: ☐ Pole: ☐ Log: ☐ Other: | | Structure | Frame: ☐ Masonry: ☐ Pole: ☐ Log: ☐ Other: | |
| Clpbd: ☐ Weathrbd: ☐ Vert: ☐ Wd. Shngl: ☐ Brick: ☐ Stone: ☐ Block: ☐ Metal: ☑ Asbestos: ☐ Vinyl: ☐ Tar Ppr: ☐ | | Siding material | Clpbd: ☐ Weathrbd: ☐ Vert: ☐ Wd. Shngl: ☐ Brick: ☐ Stone: ☐ Block: ☐ Metal: ☐ Asbestos: ☐ Vinyl: ☐ Tar Ppr: ☐ | |
| Brick: ☐ Stone: ☐ Block: ☐ Poured or Stucco: ☐ Tile: ☐ | | Foundation | Brick: ☐ Stone: ☐ Block: ☐ Poured or Stucco: ☐ Tile: ☐ | |
| Gable: ☑ Hipped: ☐ Flat: ☐ Mansard: ☐ Other: | | Roof | Gable: ☐ Hipped: ☐ Flat: ☐ Mansard: ☐ Other: | |
| Asphalt Shngl: ☑ Metal: ☐ Wood Shngl: ☐ Other: | | Roof Material | Asphalt Shngl: ☐ Metal: ☐ Wood Shngl: ☐ Other: | |
| Good: ☐ Fair: ☑ Altr: ☑ Vy Altd: ☐ Add., Major: ☐ Minor: ☐ | | Integrity | Good: ☐ Fair: ☐ Altr: ☐ Vy Altd: ☐ Add., Major: ☐ Minor: ☐ | |
| 1700-1799: ☐ 1800-1859: ☐ 1860-1910: ☐ 1910-1945: ☑ | | Period | 1700-1799: ☐ 1800-1859: ☐ 1860-1910: ☐ 1910-1945: ☐ | |
| Bibliography and further notes on Reverse | | BUILDING 3 | or: | Note: |
| Surveyed by: Date: | | BUILDING 4 | or: | Note: |

IL 422-6465

## ILLINOIS RURAL SURVEY

County: McHenry | Site #: 3444 | Town:

¼: NE | Sec: 24 | TWP: 45N | Range: 8E

Street: 2716 Shorewood | Street View: ☑

Industrial/Commercial Complex w/3 or more Bldgs.: ☐

FARMSTEAD ☐

House: ☑ 2 Houses: ☐ 1 Major Barn: ☐ 2 Mjr Barns: ☐ 3 Mjr Barns: ☐ Corn Cribs, 1: ☐, 2: ☐, 3+: ☐

Garage: ☐ Mach. Shed: ☐ Grainery: ☐ Smokehouse: ☐ Summer Kitchen: ☐ Silo: ☐ Windmill: ☐

Grain Bins: ☐ Pump House: ☐ Hog Houses: ☐ Chicken Coop: ☐ Outhouse: ☐ Mobile Homes: ☐

Sheds, 1-3: ☐ 3+: ☐ Metal Bldgs: ☐ Comments:



| FRAME# 20 | Pres. Funct.: Res/Cottage Same ? ☑ | #1 BUILDING 2# | FRAME# | Pres. Funct.: Same ? ☐ |
|---|---|---|---|---|
| Residence: ☑ Outbuilding: ☐ Public: ☐ Commercial: ☐ Barn: ☐ Industrial: ☐ Structural: ☐ Religious: ☐ | | Original Function | Residence: ☐ Outbuilding: ☐ Public: ☐ Commercial: ☐ Barn: ☐ Industrial: ☐ Structural: ☐ Religious: ☐ | |
| Deteriorated: ☐ Abandoned: ☐ Lrg: ☐ Md: ☑ Sml: ☐ | | Condition/Use/size | Deteriorated: ☐ Abandoned: ☐ Lrg: ☐ Md: ☐ Sm: ☐ | |
| or: | Stories, 1: ☑ 1-½: ☐ 2: ☐ 2+: ☐ | Building TYPE | or: | Stories, 1: ☐ 1-½: ☐ 2: ☐ 2+: ☐ |
| Frame: ☑ Masonry: ☐ Pole: ☐ Log: ☐ Other: | | Structure | Frame: ☐ Masonry: ☐ Pole: ☐ Log: ☐ Other: | |
| Clpbd: ☑ Weathrbd: ☐ Vert: ☐ Wd. Shngl: ☐ Brick: ☐ Stone: ☐ Block: ☐ Metal: ☐ Asbestos: ☐ Vinyl: ☐ Tar Ppr: ☐ | | Siding material | Clpbd: ☐ Weathrbd: ☐ Vert: ☐ Wd. Shngl: ☐ Brick: ☐ Stone: ☐ Block: ☐ Metal: ☐ Asbestos: ☐ Vinyl: ☐ Tar Ppr: ☐ | |
| Brick: ☐ Stone: ☐ Block: ☑ Poured or Stucco: ☐ Tile: ☐ | | Foundation | Brick: ☐ Stone: ☐ Block: ☐ Poured or Stucco: ☐ Tile: ☐ | |
| Gable: ☑ Hipped: ☐ Flat: ☐ Mansard: ☐ Other: | | Roof | Gable: ☐ Hipped: ☐ Flat: ☐ Mansard: ☐ Other: | |
| Asphalt Shngl: ☑ Metal: ☐ Wood Shngl: ☐ Other: | | Roof Material | Asphalt Shngl: ☐ Metal: ☐ Wood Shngl: ☐ Other: | |
| Good: ☐ Fair: ☑ Altr: ☐ Vy Altd: ☐ Add., Major: ☐ Minor: ☐ | | Integrity | Good: ☐ Fair: ☐ Altr: ☐ Vy Altd: ☐ Add., Major: ☐ Minor: ☐ | |
| 1700-1799: ☐ 1800-1859: ☐ 1860-1910: ☐ 1910-1945: ☑ | | Period | 1700-1799: ☐ 1800-1859: ☐ 1860-1910: ☐ 1910-1945: ☐ | |
| Bibliography and further notes on Reverse | | BUILDING 3 | or: | Note: |
| Surveyed by: Date: | | BUILDING 4 | or: | Note: |

IL 422-6465

## ILLINOIS RURAL SURVEY

County: McHenry | Site #: 3445 | Town:

¼: NE | Sec: 24 | TWP: 45N | Range: 8E

Street: 2712 Shorewood | Street View: ✓

Industrial/Commercial Complex w/3 or more Bldgs.: ☐

FARMSTEAD ☐

House: ✓ 2 Houses: ☐ 1 Major Barn: ☐ 2 Mjr Barns: ☐ 3 Mjr Barns: ☐ Corn Cribs, 1: ☐, 2: ☐, 3+: ☐

Garage: ✓ Mach. Shed: ☐ Grainery: ☐ Smokehouse: ☐ Summer Kitchen: ☐ Silo: ☐ Windmill: ☐

Grain Bins: ☐ Pump House: ☐ Hog Houses: ☐ Chicken Coop: ☐ Outhouse: ☐ Mobile Homes: ☐

Shads, 1-3: ☐ 3+: ☐ Metal Bldgs: ☐ Comments:

| | | | |
|---|---|---|---|
| FRAME# 23 | Pres. Funct.: Res/Cottage Same ? ☐ | #1 BUILDING 2# | FRAME# Pres. Funct.: Same ? ☐ |
| Residence: ✓ Outbuilding: ☐ Public: ☐ Commercial: ☐ Barn: ☐ Industrial: ☐ Structural: ☐ Religious: ☐ | | Original Function | Residence: ☐ Outbuilding: ☐ Public: ☐ Commercial: ☐ Barn: ☐ Industrial: ☐ Structural: ☐ Religious: ☐ |
| Deteriorated: ☐ Abandoned: ☐ Lrg ☐ Md ✓ Sml ☐ | | Condition/use/size | Deteriorated: ☐ Abandoned: ☐ Lrg ☐ Md ☐ Sm ☐ |
| 1 1 1 or: | Stories, ½: ✓ 1-½: ☐ 2: ☐ 2+: ☐ | Building TYPE | or: Stories, 1: ☐ 1-½: ☐ 2: ☐ 2+: ☐ |
| Frame: ☐ Masonry: ☐ Pole: ☐ Log: ☐ Other: | | Structure | Frame: ☐ Masonry: ☐ Pole: ☐ Log: ☐ Other: |
| Clpbd: ☐ Weathrbd: ☐ Vert: ☐ Wd. Shngl: ☐ Brick: ☐ Stone: ☐ Block: ☐ Metal: ☐ Asbestos: ☐ Vinyl: ✓ Tar Ppr: ☐ | | Siding material | Clpbd: ☐ Weathrbd: ☐ Vert: ☐ Wd. Shngl: ☐ Brick: ☐ Stone: ☐ Block: ☐ Metal: ☐ Asbestos: ☐ Vinyl: ☐ Tar Ppr: ☐ |
| Brick: ✓ Stone: ☐ Block: ☐ Poured or Stucco: ☐ Tile: ☐ | | Foundation | Brick: ☐ Stone: ☐ Block: ☐ Poured or Stucco: ☐ Tile: ☐ |
| Gable: ✓ Hipped: ☐ Flat: ☐ Mansard: ☐ Other: | | Roof | Gable: ☐ Hipped: ☐ Flat: ☐ Mansard: ☐ Other: |
| Asphalt Shngl: ✓ Metal: ☐ Wood Shngl: ☐ Other: | | Roof Material | Asphalt Shngl: ☐ Metal: ☐ Wood Shngl: ☐ Other: |
| Good: ☐ Fair: ✓ Altr: ☐ Vy Altd: ☐ Add., Major: ☐ Minor: ☐ | | Integrity | Good: ☐ Fair: ☐ Altr: ☐ Vy Altd: ☐ Add., Major: ☐ Minor: ☐ |
| 1700-1799: ☐ 1800-1859: ☐ 1860-1910: ☐ 1910-1945: ✓ | | Period | 1700-1799: ☐ 1800-1859: ☐ 1860-1910: ☐ 1910-1945: ☐ |
| Bibliography and further notes on Reverse | | BUILDING 3 | or: Note: |
| Surveyed by: Date: | | BUILDING 4 | or: Note: |

8. 422-6468

## ILLINOIS RURAL SURVEY

County: McHenry | Site #: 3446 | Town:

¼: NE | Sec: 24 | TWP: 45N | Range: 8E

Street: 2710 Shorewood | Street View: ✓

Industrial/Commercial Complex w/3 or more Bldgs.: ☐

FARMSTEAD ☐

House: ✓ 2 Houses: ☐ 1 Major Barn: ☐ 2 Mjr Barns: ☐ 3 Mjr Barns: ☐ Corn Cribs, 1: ☐, 2: ☐, 3+: ☐

Garage: ✓ Mach. Shed: ☐ Grainery: ☐ Smokehouse: ☐ Summer Kitchen: ☐ Silo: ☐ Windmill: ☐

Grain Bins: ☐ Pump House: ☐ Hog Houses: ☐ Chicken Coop: ☐ Outhouse: ☐ Mobile Homes: ☐

Shads, 1-3: ☐ 3+: ☐ Metal Bldgs: ☐ Comments:




| | | | |
|---|---|---|---|
| FRAME# 24 | Pres. Funct.: Res/Cottage Same ? ✓ | #1 BUILDING 2# | FRAME# Pres. Funct.: Same ? ☐ |
| Residence: ✓ Outbuilding: ☐ Public: ☐ Commercial: ☐ Barn: ☐ Industrial: ☐ Structural: ☐ Religious: ☐ | | Original Function | Residence: ☐ Outbuilding: ☐ Public: ☐ Commercial: ☐ Barn: ☐ Industrial: ☐ Structural: ☐ Religious: ☐ |
| Deteriorated: ☐ Abandoned: ☐ Lrg ☐ Md ✓ Sml ☐ | | Condition/use/size | Deteriorated: ☐ Abandoned: ☐ Lrg ☐ Md ☐ Sm ☐ |
| 1 1 1 1 1 or: | Stories, 1: ☐ 1-½: ☐ 2: ☐ 2+: ☐ | Building TYPE | or: Stories, 1: ☐ 1-½: ☐ 2: ☐ 2+: ☐ |
| Frame: ✓ Masonry: ☐ Pole: ☐ Log: ☐ Other: | | Structure | Frame: ☐ Masonry: ☐ Pole: ☐ Log: ☐ Other: |
| Clpbd: ☐ Weathrbd: ✓ Vert: ☐ Wd. Shngl: ☐ Brick: ☐ Stone: ☐ Block: ☐ Metal: ☐ Asbestos: ☐ Vinyl: ☐ Tar Ppr: ☐ | | Siding material | Clpbd: ☐ Weathrbd: ☐ Vert: ☐ Wd. Shngl: ☐ Brick: ☐ Stone: ☐ Block: ☐ Metal: ☐ Asbestos: ☐ Vinyl: ☐ Tar Ppr: ☐ |
| Brick: ☐ Stone: ☐ Block: ✓ Poured or Stucco: ☐ Tile: ☐ | | Foundation | Brick: ☐ Stone: ☐ Block: ☐ Poured or Stucco: ☐ Tile: ☐ |
| Gable: ✓ Hipped: ☐ Flat: ☐ Mansard: ☐ Other: | | Roof | Gable: ☐ Hipped: ☐ Flat: ☐ Mansard: ☐ Other: |
| Asphalt Shngl: ✓ Metal: ☐ Wood Shngl: ☐ Other: | | Roof Material | Asphalt Shngl: ☐ Metal: ☐ Wood Shngl: ☐ Other: |
| Good: ☐ Fair: ✓ Altr: ☐ Vy Altd: ☐ Add., Major: ☐ Minor: ☐ | | Integrity | Good: ☐ Fair: ☐ Altr: ☐ Vy Altd: ☐ Add., Major: ☐ Minor: ☐ |
| 1700-1799: ☐ 1800-1859: ☐ 1860-1910: ☐ 1910-1945: ✓ | | Period | 1700-1799: ☐ 1800-1859: ☐ 1860-1910: ☐ 1910-1945: ☐ |
| Bibliography and further notes on Reverse | | BUILDING 3 | or: Note: |
| Surveyed by: Date: | | BUILDING 4 | or: Note: |

8. 422-6468

## ILLINOIS RURAL SURVEY

County: McHenry | Site #: 3447 | Town:

¼: NE | Sec: 24 | TWP: 45N | Range: 8E

Street: 2706 Dhorewood | Street View: ☑

Industrial/Commercial Complex w/3 or more Bldgs.: ☐

FARMSTEAD ☐

House: ☑ 2 Houses: ☐ 1 Major Barn: ☐ 2 Mjr Barns: ☐ 3 Mjr Barns: ☐ Corn Cribs, 1: ☐, 2: ☐, 3+: ☐

Garage: ☑ Mach. Shed: ☐ Grainery: ☐ Smokehouse: ☐ Summer Kitchen: ☐ Silo: ☐ Windmill: ☐

Grain Bins: ☐ Pump House: ☐ Hog Houses: ☐ Chicken Coop: ☐ Outhouse: ☐ Mobile Homes: ☐

Sheds, 1-3: ☑ 3+: ☐ Metal Bldgs: ☐ Comments:



| | | | |
|---|---|---|---|
| FRAME# 25 | Pres. Funct.: Rec / Cottage — Same ? ☑ | ■1 BUILDING 2■ | FRAME# — Pres. Funct.: — Same ? ☐ |
| Residence: ☑ Outbuilding: ☐ Public: ☐ Commercial: ☐ Barn: ☐ Industrial: ☐ Structural: ☐ Religious: ☐ | | Original Function | Residence: ☐ Outbuilding: ☐ Public: ☐ Commercial: ☐ Barn: ☐ Industrial: ☐ Structural: ☐ Religious: ☐ |
| Deteriorated: ☐ Abandoned: ☐ Lrg ☐ Mid ☑ Sml ☐ | | Condition/use/size | Deteriorated: ☐ Abandoned: ☐ Lrg ☐ Md ☐ Sm ☐ |
| 1 1 1 0 or: | Stories, 1: ☑ 1-½: ☐ 2: ☐ 2+: ☐ | Building TYPE | or: — Stories, 1: ☐ 1-½: ☐ 2: ☐ 2+: ☐ |
| Frame: ☐ Masonry: ☐ Pole: ☐ Log: ☐ Other: | | Structure | Frame: ☐ Masonry: ☐ Pole: ☐ Log: ☐ Other: |
| Clpbd: ☐ Weathrbd: ☐ Vert: ☐ Wd. Shngl: ☐ Brick: ☐ Stone: ☐ Block: ☐ Metal: ☑ Asbstos: ☐ Vinyl: ☐ Tar Ppr: ☐ | | Siding material | Clpbd: ☐ Weathrbd: ☐ Vert: ☐ Wd. Shngl: ☐ Brick: ☐ Stone: ☐ Block: ☐ Metal: ☐ Asbstos: ☐ Vinyl: ☐ Tar Ppr: ☐ |
| Brick: ☐ Stone: ☐ Block: ☑ Poured or Stucco: ☐ Tile: ☐ | | Foundation | Brick: ☐ Stone: ☐ Block: ☐ Poured or Stucco: ☐ Tile: ☐ |
| Gable: ☐ Hipped: ☑ Flat: ☐ Mansard: ☐ Other: | | Roof | Gable: ☐ Hipped: ☐ Flat: ☐ Mansard: ☐ Other: |
| Asphalt Shngl: ☑ Metal: ☐ Wood Shngl: ☐ Other: | | Roof Material | Asphalt Shngl: ☐ Metal: ☐ Wood Shngl: ☐ Other: |
| Good: ☐ Fair: ☑ Alr: ☐ Vy Alrd: ☐ Add., Major: ☑ Minor: ☐ Tongue & gr cedar | | Integrity | Good: ☐ Fair: ☐ Alr: ☐ Vy Alrd: ☐ Add., Major: ☐ Minor: ☐ |
| 1700-1799: ☐ 1800-1859: ☐ 1860-1910: ☐ 1910-1945: ☑ | | Period | 1700-1799: ☐ 1800-1859: ☐ 1860-1910: ☐ 1910-1945: ☐ |
| Bibliography and further notes on Reverse | | BUILDING 3 | or: Note: |
| Surveyed by: Date: | | BUILDING 4 | or: Note: |

IL 422-0465

## ILLINOIS RURAL SURVEY

County: McHenry | Site #: 3448 | Town:

¼: NE | Sec: 24 | TWP: 45N | Range: 8E

Street: 2702 Dhorewood | Street View: ☑

Industrial/Commercial Complex w/3 or more Bldgs.: ☐

FARMSTEAD ☐

House: ☑ 2 Houses: ☐ 1 Major Barn: ☐ 2 Mjr Barns: ☐ 3 Mjr Barns: ☐ Corn Cribs, 1: ☐, 2: ☐, 3+: ☐

Garage: ☐ Mach. Shed: ☐ Grainery: ☐ Smokehouse: ☐ Summer Kitchen: ☐ Silo: ☐ Windmill: ☐

Grain Bins: ☐ Pump House: ☐ Hog Houses: ☐ Chicken Coop: ☐ Outhouse: ☐ Mobile Homes: ☐

Sheds, 1-3: ☐ 3+: ☐ Metal Bldgs: ☐ Comments:



| | | | |
|---|---|---|---|
| FRAME# 26 | Pres. Funct.: Rec / Cottage — Same ? ☐ | ■1 BUILDING 2■ | FRAME# — Pres. Funct.: — Same ? ☐ |
| Residence: ☐ Outbuilding: ☐ Public: ☐ Commercial: ☐ Barn: ☐ Industrial: ☐ Structural: ☐ Religious: ☐ | | Original Function | Residence: ☐ Outbuilding: ☐ Public: ☐ Commercial: ☐ Barn: ☐ Industrial: ☐ Structural: ☐ Religious: ☐ |
| Deteriorated: ☐ Abandoned: ☐ Lrg ☐ Mid ☑ Sml ☐ | | Condition/use/size | Deteriorated: ☐ Abandoned: ☐ Lrg ☐ Md ☐ Sm ☐ |
| 1 1 1 1 1 1 or: | Stories, 1: ☑ 1-½: ☐ 2: ☐ 2+: ☐ | Building TYPE | or: — Stories, 1: ☐ 1-½: ☐ 2: ☐ 2+: ☐ |
| Frame: ☐ Masonry: ☐ Pole: ☐ Log: ☐ Other: | | Structure | Frame: ☐ Masonry: ☐ Pole: ☐ Log: ☐ Other: |
| Clpbd: ☑ Weathrbd: ☐ Vert: ☐ Wd. Shngl: ☐ Brick: ☐ Stone: ☐ Block: ☐ Metal: ☐ Asbstos: ☐ Vinyl: ☐ Tar Ppr: ☐ | | Siding material | Clpbd: ☐ Weathrbd: ☐ Vert: ☐ Wd. Shngl: ☐ Brick: ☐ Stone: ☐ Block: ☐ Metal: ☐ Asbstos: ☐ Vinyl: ☐ Tar Ppr: ☐ |
| Brick: ☐ Stone: ☐ Block: ☑ Poured or Stucco: ☐ Tile: ☐ | | Foundation | Brick: ☐ Stone: ☐ Block: ☐ Poured or Stucco: ☐ Tile: ☐ |
| Gable: ☑ Hipped: ☐ Flat: ☐ Mansard: ☐ Other: | | Roof | Gable: ☐ Hipped: ☐ Flat: ☐ Mansard: ☐ Other: |
| Asphalt Shngl: ☑ Metal: ☐ Wood Shngl: ☐ Other: | | Roof Material | Asphalt Shngl: ☐ Metal: ☐ Wood Shngl: ☐ Other: |
| Good: ☐ Fair: ☑ Alr: ☐ Vy Alrd: ☐ Add., Major: ☑ Minor: ☐ | | Integrity | Good: ☐ Fair: ☐ Alr: ☐ Vy Alrd: ☐ Add., Major: ☐ Minor: ☐ |
| 1700-1799: ☐ 1800-1859: ☐ 1860-1910: ☐ 1910-1945: ☑ | | Period | 1700-1799: ☐ 1800-1859: ☐ 1860-1910: ☐ 1910-1945: ☐ |
| Bibliography and further notes on Reverse | | BUILDING 3 | or: Note: |
| Surveyed by: Date: | | BUILDING 4 | or: Note: |

IL 422-0465

## ILLINOIS RURAL SURVEY

County: McHenry | Site #: 3449 | Town:

¼: NE | Sec: 24 | TWP: 45N | Range: 8E

Street: 2618 Dhorwood | Street View: ✓

Industrial/Commercial Complex w/3 or more Bldgs.: ☐

FARMSTEAD ☐

House: ✓ 2 Houses: ☐ 1 Major Barn: ☐ 2 Mjr Barns: ☐ 3 Mjr Barns: ☐ Corn Cribs, 1: ☐, 2: ☐, 3+: ☐

Garage: ✓ Mach. Shed: ☐ Grainery: ☐ Smokehouse: ☐ Summer Kitchen: ☐ Silo: ☐ Windmill: ☐

Grain Bins: ☐ Pump House: ☐ Hog Houses: ☐ Chicken Coop: ☐ Outhouse: ☐ Mobile Homes: ☐

Sheds, 1-3: ☐ 3+: ☐ Metal Bldgs: ☐ Comments:



| | | | |
|---|---|---|---|
| FRAME# 27 | Pres. Funct.: Res/Cotta | Same ? ☐ | FRAME# / Pres. Funct.: / Same ? ☐ |
| Residence: ✓ Outbuilding: ☐ Public: ☐ Commercial: ☐ Barn: ☐ Industrial: ☐ Structural: ☐ Religious: ☐ | | Original Function | Residence: ☐ Outbuilding: ☐ Public: ☐ Commercial: ☐ Barn: ☐ Industrial: ☐ Structural: ☐ Religious: ☐ |
| Deteriorated: ☐ Abandoned: ☐ Lrg ☐ Md ✓ Sml ☐ | | Condition/use/size | Deteriorated: ☐ Abandoned: ☐ Lrg ☐ Md ☐ Sm ☐ |
| or: | Stories, 1: ☐ 1-½: ☐ 2: ☐ 2+: ☐ | Building TYPE | or: / Stories, 1: ☐ 1-½: ☐ 2: ☐ 2+: ☐ |
| Frame: ✓ Masonry: ☐ Pole: ☐ Log: ☐ Other: | | Structure | Frame: ☐ Masonry: ☐ Pole: ☐ Log: ☐ Other: |
| Clpbd: ☐ Weathrbd: ☐ Vert: ☐ Wd. Shngl: ☐ Brick: ☐ Stone: ☐ Block: ☐ Metal: ☐ Asbestos: ✓ Vinyl: ☐ Tar Ppr: ☐ | | Siding material | Clpbd: ☐ Weathrbd: ☐ Vert: ☐ Wd. Shngl: ☐ Brick: ☐ Stone: ☐ Block: ☐ Metal: ☐ Asbestos: ☐ Vinyl: ☐ Tar Ppr: ☐ |
| Brick: ✓ Stone: ☐ Block: ☐ Poured or Stucco: ✓ Tile: ☐ | | Foundation | Brick: ☐ Stone: ☐ Block: ☐ Poured or Stucco: ☐ Tile: ☐ |
| Gable: ✓ Hipped: ☐ Flat: ☐ Mansard: ☐ Other: | | Roof | Gable: ☐ Hipped: ☐ Flat: ☐ Mansard: ☐ Other: |
| Asphalt Shngl: ✓ Metal: ☐ Wood Shngl: ☐ Other: | | Roof Material | Asphalt Shngl: ☐ Metal: ☐ Wood Shngl: ☐ Other: |
| Good: ☐ Fair: ✓ Attr: ☐ Vy Attd: ☐ Add., Major: ☐ Minor: ☐ | | Integrity | Good: ☐ Fair: ☐ Attr: ☐ Vy Attd: ☐ Add., Major: ☐ Minor: ☐ |
| 1700-1799: ☐ 1800-1859: ☐ 1860-1910: ☐ 1910-1945: ✓ | | Period | 1700-1799: ☐ 1800-1859: ☐ 1860-1910: ☐ 1910-1945: ☐ |
| Bibliography and further notes on Reverse | | BUILDING 3 | or: / Note: |
| Surveyed by: / Date: | | BUILDING 4 | or: / Note: |

22-6465

## ILLINOIS RURAL SURVEY

County: McHenry | Site #: 3450 | Town:

¼: NE | Sec: 24 | TWP: 45N | Range: 8E

Street: 2614 Dhorwood | Street View: ✓

Industrial/Commercial Complex w/3 or more Bldgs.: ☐

FARMSTEAD ☐

House: ✓ 2 Houses: ☐ 1 Major Barn: ☐ 2 Mjr Barns: ☐ 3 Mjr Barns: ☐ Corn Cribs, 1: ☐, 2: ☐, 3+: ☐

Garage: ✓ Mach. Shed: ☐ Grainery: ☐ Smokehouse: ☐ Summer Kitchen: ☐ Silo: ☐ Windmill: ☐

Grain Bins: ☐ Pump House: ☐ Hog Houses: ☐ Chicken Coop: ☐ Outhouse: ☐ Mobile Homes: ☐

Sheds, 1-3: ☐ 3+: ☐ Metal Bldgs: ☐ Comments:



| | | | |
|---|---|---|---|
| FRAME# 28 | Pres. Funct.: Res | Same ? ☐ | FRAME# / Pres. Funct.: / Same ? ☐ |
| Residence: ☐ Outbuilding: ☐ Public: ☐ Commercial: ☐ Barn: ☐ Industrial: ☐ Structural: ☐ Religious: ☐ | | Original Function | Residence: ☐ Outbuilding: ☐ Public: ☐ Commercial: ☐ Barn: ☐ Industrial: ☐ Structural: ☐ Religious: ☐ |
| Deteriorated: ☐ Abandoned: ☐ Lrg ☐ Md ☐ Sml ☐ | | Condition/use/size | Deteriorated: ☐ Abandoned: ☐ Lrg ☐ Md ☐ Sm ☐ |
| or: | Stories, 1: ✓ 1-½: ☐ 2: ☐ 2+: ☐ | Building TYPE | or: / Stories, 1: ☐ 1-½: ☐ 2: ☐ 2+: ☐ |
| Frame: ✓ Masonry: ☐ Pole: ☐ Log: ☐ Other: | | Structure | Frame: ☐ Masonry: ☐ Pole: ☐ Log: ☐ Other: |
| Clpbd: ✓ Weathrbd: ☐ Vert: ☐ Wd. Shngl: ☐ Brick: ☐ Stone: ☐ Block: ☐ Metal: ☐ Asbestos: ☐ Vinyl: ☐ Tar Ppr: ☐ | | Siding material | Clpbd: ☐ Weathrbd: ☐ Vert: ☐ Wd. Shngl: ☐ Brick: ☐ Stone: ☐ Block: ☐ Metal: ☐ Asbestos: ☐ Vinyl: ☐ Tar Ppr: ☐ |
| Brick: ☐ Stone: ☐ Block: ✓ Poured or Stucco: ☐ Tile: ☐ | | Foundation | Brick: ☐ Stone: ☐ Block: ☐ Poured or Stucco: ☐ Tile: ☐ |
| Gable: ✓ Hipped: ☐ Flat: ☐ Mansard: ☐ Other: | | Roof | Gable: ☐ Hipped: ☐ Flat: ☐ Mansard: ☐ Other: |
| Asphalt Shngl: ✓ Metal: ☐ Wood Shngl: ☐ Other: | | Roof Material | Asphalt Shngl: ☐ Metal: ☐ Wood Shngl: ☐ Other: |
| Good: ☐ Fair: ✓ Attr: ☐ Vy Attd: ☐ Add., Major: ☐ Minor: ☐ | | Integrity | Good: ☐ Fair: ☐ Attr: ☐ Vy Attd: ☐ Add., Major: ☐ Minor: ☐ |
| 1700-1799: ☐ 1800-1859: ☐ 1860-1910: ☐ 1910-1945: ✓ | | Period | 1700-1799: ☐ 1800-1859: ☐ 1860-1910: ☐ 1910-1945: ☐ |
| Bibliography and further notes on Reverse | | BUILDING 3 | or: / Note: |
| Surveyed by: / Date: | | BUILDING 4 | or: / Note: |

8. 422-6465

## ILLINOIS RURAL SURVEY

County: McHenry | Site #: 3451 | Town:
¼: NE | Sec: 24 | TWP: 45N | Range: 8E
Street: 2616 Shorewood | Street View: ☒
Industrial/Commercial Complex w/3 or more Bldgs.: ☐

FARMSTEAD ☐
House: ☒ 2 Houses: ☐ 1 Major Barn: ☐ 2 Mjr Barns: ☐ 3 Mjr Barns: ☐ Corn Cribs, 1: ☐, 2: ☐, 3+: ☐
Garage: ☒ Mach. Shed: ☐ Grainery: ☐ Smokehouse: ☐ Summer Kitchen: ☐ Silo: ☐ Windmill: ☐
Grain Bins: ☐ Pump House: ☐ Hog Houses: ☐ Chicken Coop: ☐ Outhouse: ☐ Mobile Homes: ☐
Sheds, 1-3: ☐ 3+: ☐ Metal Bldgs: ☐ Comments:




| | #1 BUILDING 2# | |
|---|---|---|
| FRAME# 29 Pres. Funct.: Res Cottage Same ? ☐ | FRAME# | Pres. Funct.: Same ? ☐ |
| Residence: ☐ Outbuilding: ☐ Public: ☐ Commercial: ☐ Barn: ☐ Industrial: ☐ Structural: ☐ Religious: ☐ | Original Function | Residence: ☐ Outbuilding: ☐ Public: ☐ Commercial: ☐ Barn: ☐ Industrial: ☐ Structural: ☐ Religious: ☐ |
| Deteriorated: ☐ Abandoned: ☐ Lrg ☐ Md ☐ Sm ☒ | Condition/use/size | Deteriorated: ☐ Abandoned: ☐ Lrg ☐ Md ☐ Sm ☐ |
| 1 1 1 1 or: Stories, 1: ☐ 1-½: ☐ 2: ☐ 2+: ☐ | Building TYPE | or: Stories, 1: ☐ 1-½: ☐ 2: ☐ 2+: ☐ |
| Frame: ☒ Masonry: ☐ Pole: ☐ Log: ☐ Other: | Structure | Frame: ☐ Masonry: ☐ Pole: ☐ Log: ☐ Other: |
| Clpbd: ☒ Weathrbd: ☐ Vert: ☐ Wd. Shngl: ☐ Brick: ☐ Stone: ☐ Block: ☐ Metal: ☐ Asbestos: ☐ Vinyl: ☐ Tar Ppr: ☐ | Siding material | Clpbd: ☐ Weathrbd: ☐ Vert: ☐ Wd. Shngl: ☐ Brick: ☐ Stone: ☐ Block: ☐ Metal: ☐ Asbestos: ☐ Vinyl: ☐ Tar Ppr: ☐ |
| Brick: ☐ Stone: ☐ Block: ☐ Poured or Stucco: ☐ Tile: ☐ Bulk stone nca? | Foundation | Brick: ☐ Stone: ☐ Block: ☐ Poured or Stucco: ☐ Tile: ☐ |
| Gable: ☒ Hipped: ☐ Flat: ☐ Mansard: ☐ Other: | Roof | Gable: ☐ Hipped: ☐ Flat: ☐ Mansard: ☐ Other: |
| Asphalt Shngl: ☒ Metal: ☐ Wood Shngl: ☐ Other: | Roof Material | Asphalt Shngl: ☐ Metal: ☐ Wood Shngl: ☐ Other: |
| Good: ☐ Fair: ☒ Altr: ☐ Vy Altd: ☐ Add., Major: ☐ Minor: ☐ | Integrity | Good: ☐ Fair: ☐ Altr: ☐ Vy Altd: ☐ Add., Major: ☐ Minor: ☐ |
| 1700-1799: ☐ 1800-1859: ☐ 1860-1910: ☐ 1910-1945: ☒ | Period | 1700-1799: ☐ 1800-1859: ☐ 1860-1910: ☐ 1910-1945: ☐ |
| Bibliography and further notes on Reverse | BUILDING 3 | or: Note: |
| Surveyed by: Date: | BUILDING 4 | or: Note: |

IL 422-8485

## ILLINOIS RURAL SURVEY

County: McHenry | Site #: 3452 | Town:
¼: NE | Sec: 24 | TWP: 45N | Range: 8E
Street: 2612 Shorewood | Street View: ☒
Industrial/Commercial Complex w/3 or more Bldgs.: ☐

FARMSTEAD ☐
House: ☒ 2 Houses: ☐ 1 Major Barn: ☐ 2 Mjr Barns: ☐ 3 Mjr Barns: ☐ Corn Cribs, 1: ☐, 2: ☐, 3+: ☐
Garage: ☐ Mach. Shed: ☐ Grainery: ☐ Smokehouse: ☐ Summer Kitchen: ☐ Silo: ☐ Windmill: ☐
Grain Bins: ☐ Pump House: ☐ Hog Houses: ☐ Chicken Coop: ☐ Outhouse: ☐ Mobile Homes: ☐
Sheds, 1-3: ☒ 3+: ☐ Metal Bldgs: ☐ Comments:




| | #1 BUILDING 2# | |
|---|---|---|
| FRAME# 30 Pres. Funct.: Res Cottage Same ? ☒ | FRAME# | Pres. Funct.: Same ? ☐ |
| Residence: ☒ Outbuilding: ☐ Public: ☐ Commercial: ☐ Barn: ☐ Industrial: ☐ Structural: ☐ Religious: ☐ | Original Function | Residence: ☐ Outbuilding: ☐ Public: ☐ Commercial: ☐ Barn: ☐ Industrial: ☐ Structural: ☐ Religious: ☐ |
| Deteriorated: ☐ Abandoned: ☐ Lrg ☐ Md ☒ Sm ☐ | Condition/use/size | Deteriorated: ☐ Abandoned: ☐ Lrg ☐ Md ☐ Sm ☐ |
| 1 1 1 0 or: Stories, 1: ☐ 1-½: ☐ 2: ☐ 2+: ☐ | Building TYPE | or: Stories, 1: ☐ 1-½: ☐ 2: ☐ 2+: ☐ |
| Frame: ☐ Masonry: ☐ Pole: ☐ Log: ☐ Other: | Structure | Frame: ☐ Masonry: ☐ Pole: ☐ Log: ☐ Other: |
| Clpbd: ☐ Weathrbd: ☒ Vert: ☐ Wd. Shngl: ☐ Brick: ☐ Stone: ☐ Block: ☐ Metal: ☐ Asbestos: ☐ Vinyl: ☐ Tar Ppr: ☐ | Siding material | Clpbd: ☐ Weathrbd: ☐ Vert: ☐ Wd. Shngl: ☐ Brick: ☐ Stone: ☐ Block: ☐ Metal: ☐ Asbestos: ☐ Vinyl: ☐ Tar Ppr: ☐ |
| Brick: ☐ Stone: ☐ Block: ☐ Poured or Stucco: ☐ Tile: ☐ | Foundation | Brick: ☐ Stone: ☐ Block: ☐ Poured or Stucco: ☐ Tile: ☐ |
| Gable: ☐ Hipped: ☒ Flat: ☐ Mansard: ☐ Other: | Roof | Gable: ☐ Hipped: ☐ Flat: ☐ Mansard: ☐ Other: |
| Asphalt Shngl: ☒ Metal: ☐ Wood Shngl: ☐ Other: | Roof Material | Asphalt Shngl: ☐ Metal: ☐ Wood Shngl: ☐ Other: |
| Good: ☐ Fair: ☒ Altr: ☐ Vy Altd: ☐ Add., Major: ☐ Minor: ☐ | Integrity | Good: ☐ Fair: ☐ Altr: ☐ Vy Altd: ☐ Add., Major: ☐ Minor: ☐ |
| 1700-1799: ☐ 1800-1859: ☐ 1860-1910: ☐ 1910-1945: ☒ | Period | 1700-1799: ☐ 1800-1859: ☐ 1860-1910: ☐ 1910-1945: ☐ |
| Bibliography and further notes on Reverse | BUILDING 3 | or: Note: |
| Surveyed by: Date: | BUILDING 4 | or: Note: |

IL 422-8485

## ILLINOIS RURAL SURVEY



| County: McHenry | Site #: 3453 | Town: | |
|---|---|---|---|
| ¼: NE | Sec: 24 | TWP: 45N | Range: 8E |
| Street: 2608 Shorewood | | Street View: ☑ | |

Industrial/Commercial Complex w/3 or more Bldgs.: ☐

FARMSTEAD ☐

House: ☑ 2 Houses: ☐ 1 Major Barn: ☐ 2 Mjr Barns: ☐ 3 Mjr Barns: ☐ Corn Cribs, 1: ☐, 2: ☐, 3+: ☐
Garage: ☐ Mach. Shed: ☐ Grainery: ☐ Smokehouse: ☐ Summer Kitchen: ☐ Silo: ☐ Windmill: ☐
Grain Bins: ☐ Pump House: ☐ Hog Houses: ☐ Chicken Coop: ☐ Outhouse: ☐ Mobile Homes: ☐
Sheds, 1-3: ☐ 3+: ☐ Metal Bldgs: ☐ Comments:

| FRAME# 31 | Pres. Funct.: Res / Cottage | Same ? ☑ | ≡1 BUILDING 2≡ | FRAME# | Pres. Funct.: | Same ? ☐ |
|---|---|---|---|---|---|---|
| Residence: ☑ Outbuilding: ☐ Public: ☐ Commercial: ☐ Barn: ☐ Industrial: ☐ Structural: ☐ Religious: ☐ | | | Original Function | Residence: ☐ Outbuilding: ☐ Public: ☐ Commercial: ☐ Barn: ☐ Industrial: ☐ Structural: ☐ Religious: ☐ | | |
| Deteriorated: ☐ Abandoned: ☐ Lrg ☐ Md ☑ Sml ☐ | | | Condition/use/size | Deteriorated: ☐ Abandoned: ☐ Lrg ☐ Md ☐ Sm ☐ | | |
| 1 1 0 or: | Stories, 1: ☑ 1-½: ☐ 2: ☐ 2+: ☐ | | Building TYPE | or: | Stories, 1: ☐ 1-½: ☐ 2: ☐ 2+: ☐ | |
| Frame: ☐ Masonry: ☐ Pole: ☐ Log: ☐ Other: | | | Structure | Frame: ☐ Masonry: ☐ Pole: ☐ Log: ☐ Other: | | |
| Clpbd: ☐ Weathrbd: ☐ Vert: ☑ Wd. Shngl: ☐ Brick: ☐ Stone: ☐ Block: ☐ Metal: ☐ Asbstos: ☐ Vinyl: ☐ Tar Ppr: ☐ | | | Siding material | Clpbd: ☐ Weathrbd: ☐ Vert: ☐ Wd. Shngl: ☐ Brick: ☐ Stone: ☐ Block: ☐ Metal: ☐ Asbstos: ☐ Vinyl: ☐ Tar Ppr: ☐ | | |
| Brick: ☐ Stone: ☐ Block: ☐ Poured or Stucco: ☐ Tile: ☐ | | | Foundation | Brick: ☐ Stone: ☐ Block: ☐ Poured or Stucco: ☐ Tile: ☐ | | |
| Gable: ☐ Hipped: ☑ Flat: ☐ Mansard: ☐ Other: | | | Roof | Gable: ☐ Hipped: ☐ Flat: ☐ Mansard: ☐ Other: | | |
| Asphalt Shngl: ☑ Metal: ☐ Wood Shngl: ☐ Other: | | | Roof Material | Asphalt Shngl: ☐ Metal: ☐ Wood Shngl: ☐ Other: | | |
| Good: ☐ Fair: ☐ Altr: ☑ Vy Altd: ☐ Add., Major: ☐ Minor: ☑ | | | Integrity | Good: ☐ Fair: ☐ Altr: ☐ Vy Altd: ☐ Add., Major: ☐ Minor: ☐ | | |
| 1700-1799: ☐ 1800-1859: ☐ 1860-1910: ☐ 1910-1945: ☑ | | | Period | 1700-1799: ☐ 1800-1859: ☐ 1860-1910: ☐ 1910-1945: ☐ | | |
| Bibliography and further notes on Reverse | | | BUILDING 3 | or: | Note: | |
| Surveyed by: | Date: | | BUILDING 4 | or: | Note: | |

22-8465

## ILLINOIS RURAL SURVEY



| County: McHenry | Site #: 3454 | Town: | |
|---|---|---|---|
| ¼: NE | Sec: 24 | TWP: 45N | Range: 8E |
| Street: 2606 Shorewood | | Street View: ☑ | |

Industrial/Commercial Complex w/3 or more Bldgs.: ☐

FARMSTEAD ☐

House: ☑ 2 Houses: ☑ 1 Major Barn: ☐ 2 Mjr Barns: ☐ 3 Mjr Barns: ☐ Corn Cribs, 1: ☐, 2: ☐, 3+: ☐
Garage: ☐ Mach. Shed: ☐ Grainery: ☐ Smokehouse: ☐ Summer Kitchen: ☐ Silo: ☐ Windmill: ☐
Grain Bins: ☐ Pump House: ☐ Hog Houses: ☐ Chicken Coop: ☐ Outhouse: ☐ Mobile Homes: ☐
Sheds, 1-3: ☑ 3+: ☐ Metal Bldgs: ☐ Comments:

| FRAME# 32 | Pres. Funct.: Res / Cottage (Closest to Road) | Same ? ☐ | ≡1 BUILDING 2≡ | FRAME# 32 | Pres. Funct.: Res / Cottage near Wall | Same ? ☑ |
|---|---|---|---|---|---|---|
| Residence: ☐ Outbuilding: ☐ Public: ☐ Commercial: ☐ Barn: ☐ Industrial: ☐ Structural: ☐ Religious: ☐ | | | Original Function | Residence: ☑ Outbuilding: ☐ Public: ☐ Commercial: ☐ Barn: ☐ Industrial: ☐ Structural: ☐ Religious: ☐ | | |
| Deteriorated: ☐ Abandoned: ☐ Lrg ☐ Md ☑ Sml ☐ | | | Condition/use/size | Deteriorated: ☐ Abandoned: ☐ Lrg ☐ Md ☑ Sm ☐ | | |
| 1 1 0 or: | Stories, 1: ☑ 1-½: ☐ 2: ☐ 2+: ☐ | | Building TYPE | 1 1 0 or: | Stories, 1: ☑ 1-½: ☐ 2: ☐ 2+: ☐ | |
| Frame: ☑ Masonry: ☐ Pole: ☐ Log: ☐ Other: | | | Structure | Frame: ☐ Masonry: ☐ Pole: ☐ Log: ☐ Other: | | |
| Clpbd: ☐ Weathrbd: ☐ Vert: ☐ Wd. Shngl: ☐ Brick: ☐ Stone: ☐ Block: ☐ Metal: ☑ Asbstos: ☐ Vinyl: ☐ Tar Ppr: ☐ | | | Siding material | Clpbd: ☐ Weathrbd: ☐ Vert: ☐ Wd. Shngl: ☐ Brick: ☐ Stone: ☐ Block: ☐ Metal: ☑ Asbstos: ☐ Vinyl: ☐ Tar Ppr: ☐ | | |
| Brick: ☐ Stone: ☐ Block: ☐ Poured or Stucco: ☐ Tile: ☐ | | | Foundation | Brick: ☐ Stone: ☐ Block: ☑ Poured or Stucco: ☐ Tile: ☐ | | |
| Gable: ☐ Hipped: ☑ Flat: ☐ Mansard: ☐ Other: | | | Roof | Gable: ☐ Hipped: ☑ Flat: ☐ Mansard: ☐ Other: | | |
| Asphalt Shngl: ☑ Metal: ☐ Wood Shngl: ☐ Other: | | | Roof Material | Asphalt Shngl: ☑ Metal: ☐ Wood Shngl: ☐ Other: | | |
| Good: ☐ Fair: ☑ Altr: ☐ Vy Altd: ☐ Add., Major: ☐ Minor: ☐ | | | Integrity | Good: ☐ Fair: ☑ Altr: ☐ Vy Altd: ☐ Add., Major: ☑ Minor: ☐ | | |
| 1700-1799: ☐ 1800-1859: ☐ 1860-1910: ☐ 1910-1945: ☑ | | | Period | 1700-1799: ☐ 1800-1859: ☐ 1860-1910: ☐ 1910-1945: ☑ | | |
| Bibliography and further notes on Reverse | | | BUILDING 3 | or: | Note: | |
| Surveyed by: | Date: | | BUILDING 4 | or: | Note: | |

E. 422-8465

## ILLINOIS RURAL SURVEY

County: McHenry | Site #: 3155 | Town:

Qtr: NE | Sec: 24 | TWP: 45N | Range: 8E

Street: 2604 Dogwood | Street View: ☑

Industrial/Commercial Complex w/3 or more Bldgs.: ☐

FARMSTEAD ☐

House: ☑ 2 Houses: ☐ 1 Major Barn: ☐ 2 Mjr Barns: ☐ 3 Mjr Barns: ☐ Corn Cribs, 1: ☐, 2: ☐, 3+: ☐

Garage: ☑ Mach. Shed: ☐ Grainery: ☐ Smokehouse: ☐ Summer Kitchen: ☐ Silo: ☐ Windmill: ☐

Grain Bins: ☐ Pump House: ☐ Hog Houses: ☐ Chicken Coop: ☐ Outhouse: ☐ Mobile Homes: ☐

Sheds, 1-3: ☐ 3+: ☐ Metal Bldgs: ☐ Comments: attach garage



| | | | |
|---|---|---|---|
| FRAME# 33 | Pres. Funct.: Res/Cottage | Same ? ☑ | #1 BUILDING 2# |
| Residence: ☑ Outbuilding: ☐ Public: ☐ Commercial: ☐ Barn: ☐ Industrial: ☐ Structural: ☐ Religious: ☐ | | | Original Function |
| Deteriorated: ☐ Abandoned: ☐ Lrg ☐ Md ☑ Sml ☐ | | | Condition/use/size |
| or: | Stories, 1: ☐ 1-½: ☑ 2: ☐ 2+: ☐ | | Building TYPE |
| Frame: ☑ Masonry: ☐ Pole: ☐ Log: ☐ Other: | | | Structure |
| Clpbd: ☐ Weathrbd: ☐ Vert: ☐ Wd. Shngl: ☐ Brick: ☐ Stone: ☐ Block: ☐ Metal: ☐ Asbestos: ☑ Vinyl: ☐ Tar Ppr: ☐ | | | Siding material |
| Brick: ☐ Stone: ☐ Block: ☐ Poured or Stucco: ☐ Tile: ☐ | | | Foundation |
| Gable: ☑ Hipped: ☐ Flat: ☐ Mansard: ☐ Other: | | | Roof |
| Asphalt Shngl: ☑ Metal: ☐ Wood Shngl: ☐ Other: | | | Roof Material |
| Good: ☐ Fair: ☐ Atr: ☑ Vy Atrd: ☐ Add., Major: ☑ Minor: ☐ 2nd Story | | | Integrity |
| 1700-1799: ☐ 1800-1859: ☐ 1860-1910: ☐ 1910-1945: ☑ | | | Period |
| Bibliography and further notes on Reverse | | | BUILDING 3 |
| Surveyed by: Date: | | | BUILDING 4 |

| | | | |
|---|---|---|---|
| FRAME# | Pres. Funct.: | Same ? ☐ | |
| Residence: ☐ Outbuilding: ☐ Public: ☐ Commercial: ☐ Barn: ☐ Industrial: ☐ Structural: ☐ Religious: ☐ | | | |
| Deteriorated: ☐ Abandoned: ☐ Lrg ☐ Md ☐ Sm ☐ | | | |
| or: | Stories, 1: ☐ 1-½: ☐ 2: ☐ 2+: ☐ | | |
| Frame: ☐ Masonry: ☐ Pole: ☐ Log: ☐ Other: | | | |
| Clpbd: ☐ Weathrbd: ☐ Vert: ☐ Wd. Shngl: ☐ Brick: ☐ Stone: ☐ Block: ☐ Metal: ☐ Asbestos: ☐ Vinyl: ☐ Tar Ppr: ☐ | | | |
| Brick: ☐ Stone: ☐ Block: ☐ Poured or Stucco: ☐ Tile: ☐ | | | |
| Gable: ☐ Hipped: ☐ Flat: ☐ Mansard: ☐ Other: | | | |
| Asphalt Shngl: ☐ Metal: ☐ Wood Shngl: ☐ Other: | | | |
| Good: ☐ Fair: ☐ Atr: ☐ Vy Atrd: ☐ Add., Major: ☐ Minor: ☐ | | | |
| 1700-1799: ☐ 1800-1859: ☐ 1860-1910: ☐ 1910-1945: ☐ | | | |
| or: | Note: | | |
| or: | Note: | | |

422-0465

## ILLINOIS RURAL SURVEY

County: McHenry | Site #: 3456 | Town:

Qtr: NE | Sec: 24 | TWP: 45N | Range: 8E

Street: 2602 Dogwood | Street View: ☐

Industrial/Commercial Complex w/3 or more Bldgs.: ☐

FARMSTEAD ☐

House: ☑ 2 Houses: ☐ 1 Major Barn: ☐ 2 Mjr Barns: ☐ 3 Mjr Barns: ☐ Corn Cribs, 1: ☐, 2: ☐, 3+: ☐

Garage: ☐ Mach. Shed: ☐ Grainery: ☐ Smokehouse: ☐ Summer Kitchen: ☐ Silo: ☐ Windmill: ☐

Grain Bins: ☐ Pump House: ☐ Hog Houses: ☐ Chicken Coop: ☐ Outhouse: ☐ Mobile Homes: ☐

Sheds, 1-3: ☑ 3+: ☐ Metal Bldgs: ☐ Comments:



| | | | |
|---|---|---|---|
| FRAME# 34 | Pres. Funct.: Res/Cottage | Same ? ☐ | #1 BUILDING 2# |
| Residence: ☑ Outbuilding: ☐ Public: ☐ Commercial: ☐ Barn: ☐ Industrial: ☐ Structural: ☐ Religious: ☐ | | | Original Function |
| Deteriorated: ☐ Abandoned: ☐ Lrg ☐ Md ☐ Sml ☑ | | | Condition/use/size |
| or: | Stories, 1: ☑ 1-½: ☐ 2: ☐ 2+: ☐ | | Building TYPE |
| Frame: ☑ Masonry: ☐ Pole: ☐ Log: ☐ Other: | | | Structure |
| Clpbd: ☐ Weathrbd: ☐ Vert: ☐ Wd. Shngl: ☐ Brick: ☐ Stone: ☐ Block: ☐ Metal: ☑ Asbestos: ☐ Vinyl: ☐ Tar Ppr: ☐ | | | Siding material |
| Brick: ☐ Stone: ☐ Block: ☑ Poured or Stucco: ☐ Tile: ☐ | | | Foundation |
| Gable: ☑ Hipped: ☐ Flat: ☐ Mansard: ☐ Other: | | | Roof |
| Asphalt Shngl: ☑ Metal: ☐ Wood Shngl: ☐ Other: | | | Roof Material |
| Good: ☐ Fair: ☑ Atr: ☐ Vy Atrd: ☐ Add., Major: ☐ Minor: ☐ | | | Integrity |
| 1700-1799: ☐ 1800-1859: ☐ 1860-1910: ☐ 1910-1945: ☑ | | | Period |
| Bibliography and further notes on Reverse | | | BUILDING 3 |
| Surveyed by: Date: | | | BUILDING 4 |

| | | | |
|---|---|---|---|
| FRAME# | Pres. Funct.: | Same ? ☐ | |
| Residence: ☐ Outbuilding: ☐ Public: ☐ Commercial: ☐ Barn: ☐ Industrial: ☐ Structural: ☐ Religious: ☐ | | | |
| Deteriorated: ☐ Abandoned: ☐ Lrg ☐ Md ☐ Sm ☐ | | | |
| or: | Stories, 1: ☐ 1-½: ☐ 2: ☐ 2+: ☐ | | |
| Frame: ☐ Masonry: ☐ Pole: ☐ Log: ☐ Other: | | | |
| Clpbd: ☐ Weathrbd: ☐ Vert: ☐ Wd. Shngl: ☐ Brick: ☐ Stone: ☐ Block: ☐ Metal: ☐ Asbestos: ☐ Vinyl: ☐ Tar Ppr: ☐ | | | |
| Brick: ☐ Stone: ☐ Block: ☐ Poured or Stucco: ☐ Tile: ☐ | | | |
| Gable: ☐ Hipped: ☐ Flat: ☐ Mansard: ☐ Other: | | | |
| Asphalt Shngl: ☐ Metal: ☐ Wood Shngl: ☐ Other: | | | |
| Good: ☐ Fair: ☐ Atr: ☐ Vy Atrd: ☐ Add., Major: ☐ Minor: ☐ | | | |
| 1700-1799: ☐ 1800-1859: ☐ 1860-1910: ☐ 1910-1945: ☐ | | | |
| or: | Note: | | |
| or: | Note: | | |

IL 422-0465

## ILLINOIS RURAL SURVEY

County: McHenry | Site #: 3457 | Town:

¼: NE | Sec: 24 | TWP: 45N | Range: 8E

Street: 2703 Shorewood | Street View: ☒

Industrial/Commercial Complex w/3 or more Bldgs.: ☐

FARMSTEAD ☐

House: ☒ 2 Houses: ☐ 1 Major Barn: ☐ 2 Mjr Barns: ☐ 3 Mjr Barns: ☐ Corn Cribs, 1: ☐, 2: ☐, 3+: ☐

Garage: ☐ Mach. Shed: ☐ Grainery: ☐ Smokehouse: ☐ Summer Kitchen: ☐ Silo: ☐ Windmill: ☐

Grain Bins: ☐ Pump House: ☐ Hog Houses: ☐ Chicken Coop: ☐ Outhouse: ☐ Mobile Homes: ☐

Sheds, 1-3: ☐ 3+: ☐ Metal Bldgs: ☐ Comments: Probably moved to this location

| | | | |
|---|---|---|---|
| FRAME# 355 | Pres. Funct.: Res/Cottage ____ Same ? ☐ | #1 BUILDING 2# | FRAME# ____ Pres. Funct.: ____ Same ? ☐ |
| Residence: ☒ Outbuilding: ☐ Public: ☐ Commercial: ☐ Barn: ☐ Industrial: ☐ Structural: ☐ Religious: ☐ | | Original Function | Residence: ☐ Outbuilding: ☐ Public: ☐ Commercial: ☐ Barn: ☐ Industrial: ☐ Structural: ☐ Religious: ☐ |
| Deteriorated: ☐ Abandoned: ☐ Lrg: ☐ Md: ☒ Sml: ☐ | | Condition/use/size | Deteriorated: ☐ Abandoned: ☐ Lrg: ☐ Md: ☐ Sm: ☐ |
| 1 1 1 0 or: | Stories, 1: ☐ 1-½: ☐ 2: ☐ 2+: ☐ | Building TYPE | or: ____ Stories, 1: ☐ 1-½: ☐ 2: ☐ 2+: ☐ |
| Frame: ☒ Masonry: ☐ Pole: ☐ Log: ☐ Other: ____ | | Structure | Frame: ☐ Masonry: ☐ Pole: ☐ Log: ☐ Other: ____ |
| Clpbd: ☐ Weathrbd: ☐ Vert: ☐ Wd. Shngl: ☐ Brick: ☐ Stone: ☐ Block: ☐ Metal: ☒ Asbestos: ☐ Vinyl: ☐ Tar Ppr: ☐ | | Siding material | Clpbd: ☐ Weathrbd: ☐ Vert: ☐ Wd. Shngl: ☐ Brick: ☐ Stone: ☐ Block: ☐ Metal: ☐ Asbestos: ☐ Vinyl: ☐ Tar Ppr: ☐ |
| Brick: ☐ Stone: ☐ Block: ☐ Poured or Stucco: ☐ Tile: ☐ | | Foundation | Brick: ☐ Stone: ☐ Block: ☐ Poured or Stucco: ☐ Tile: ☐ |
| Gable: ☐ Hipped: ☒ Flat: ☐ Mansard: ☐ Other: ____ | | Roof | Gable: ☐ Hipped: ☐ Flat: ☐ Mansard: ☐ Other: ____ |
| Asphalt Shngl: ☒ Metal: ☐ Wood Shngl: ☐ Other: ____ | | Roof Material | Asphalt Shngl: ☐ Metal: ☐ Wood Shngl: ☐ Other: ____ |
| Good: ☐ Fair: ☒ Altr: ☐ Vy Altd: ☐ Add., Major: ☒ Minor: ☐ | | Integrity | Good: ☐ Fair: ☐ Altr: ☐ Vy Altd: ☐ Add., Major: ☐ Minor: ☐ |
| 1700-1799: ☐ 1800-1859: ☐ 1860-1910: ☐ 1910-1945: ☒ | | Period | 1700-1799: ☐ 1800-1859: ☐ 1860-1910: ☐ 1910-1945: ☐ |
| Bibliography and further notes on Reverse | | BUILDING 3 | or: ____ Note: ____ |
| Surveyed by: ____ Date: ____ | | BUILDING 4 | or: ____ Note: ____ |

422-8465

## ILLINOIS RURAL SURVEY

County: McHenry | Site #: 3458 | Town:

¼: NE | Sec: 24 | TWP: 45N | Range: 8E

Street: 2803 Shorewood | Street View: ☒

Industrial/Commercial Complex w/3 or more Bldgs.: ☐

FARMSTEAD ☐

House: ☒ 2 Houses: ☐ 1 Major Barn: ☐ 2 Mjr Barns: ☐ 3 Mjr Barns: ☐ Corn Cribs, 1: ☐, 2: ☐, 3+: ☐

Garage: ☐ Mach. Shed: ☐ Grainery: ☐ Smokehouse: ☐ Summer Kitchen: ☐ Silo: ☐ Windmill: ☐

Grain Bins: ☐ Pump House: ☐ Hog Houses: ☐ Chicken Coop: ☐ Outhouse: ☐ Mobile Homes: ☐

Sheds, 1-3: ☐ 3+: ☐ Metal Bldgs: ☐ Comments: ____



| | | | |
|---|---|---|---|
| FRAME# 356 | Pres. Funct.: Res/Cottage ____ Same ? ☒ | #1 BUILDING 2# | FRAME# ____ Pres. Funct.: ____ Same ? ☐ |
| Residence: ☒ Outbuilding: ☐ Public: ☐ Commercial: ☐ Barn: ☐ Industrial: ☐ Structural: ☐ Religious: ☐ | | Original Function | Residence: ☐ Outbuilding: ☐ Public: ☐ Commercial: ☐ Barn: ☐ Industrial: ☐ Structural: ☐ Religious: ☐ |
| Deteriorated: ☒ Abandoned: ☐ Lrg: ☐ Md: ☒ Sml: ☐ | | Condition/use/size | Deteriorated: ☐ Abandoned: ☐ Lrg: ☐ Md: ☐ Sm: ☐ |
| 1 1 1 or: | Stories, 1: ☒ 1-½: ☐ 2: ☐ 2+: ☐ | Building TYPE | or: ____ Stories, 1: ☐ 1-½: ☐ 2: ☐ 2+: ☐ |
| Frame: ☒ Masonry: ☐ Pole: ☐ Log: ☐ Other: ____ | | Structure | Frame: ☐ Masonry: ☐ Pole: ☐ Log: ☐ Other: ____ |
| Clpbd: ☐ Weathrbd: ☐ Vert: ☐ Wd. Shngl: ☐ Brick: ☐ Stone: ☐ Block: ☐ Metal: ☐ Asbestos: ☒ Vinyl: ☐ Tar Ppr: ☐ | | Siding material | Clpbd: ☐ Weathrbd: ☐ Vert: ☐ Wd. Shngl: ☐ Brick: ☐ Stone: ☐ Block: ☐ Metal: ☐ Asbestos: ☐ Vinyl: ☐ Tar Ppr: ☐ |
| Brick: ☐ Stone: ☐ Block: ☒ Poured or Stucco: ☐ Tile: ☐ | | Foundation | Brick: ☐ Stone: ☐ Block: ☐ Poured or Stucco: ☐ Tile: ☐ |
| Gable: ☒ Hipped: ☐ Flat: ☐ Mansard: ☐ Other: ____ | | Roof | Gable: ☐ Hipped: ☐ Flat: ☐ Mansard: ☐ Other: ____ |
| Asphalt Shngl: ☐ Metal: ☐ Wood Shngl: ☐ Other: ____ | | Roof Material | Asphalt Shngl: ☐ Metal: ☐ Wood Shngl: ☐ Other: ____ |
| Good: ☐ Fair: ☒ Altr: ☐ Vy Altd: ☐ Add., Major: ☐ Minor: ☒ | | Integrity | Good: ☐ Fair: ☐ Altr: ☐ Vy Altd: ☐ Add., Major: ☐ Minor: ☐ |
| 1700-1799: ☐ 1800-1859: ☐ 1860-1910: ☐ 1910-1945: ☒ | | Period | 1700-1799: ☐ 1800-1859: ☐ 1860-1910: ☐ 1910-1945: ☐ |
| Bibliography and further notes on Reverse | | BUILDING 3 | or: ____ Note: ____ |
| Surveyed by: ____ Date: ____ | | BUILDING 4 | or: ____ Note: ____ |

IL 422-8465

## ILLINOIS RURAL SURVEY

County: McHenry | Site #: 3459 | Town:
¼: NE | Sec: 24 | TWP: 45N | Range: 8E
Street: 2903 Shorewood | Street View: ☑

Industrial/Commercial Complex w/3 or more Bldgs.: ☐

FARMSTEAD ☐

House: ☒ 2 Houses: ☐ 1 Major Barn: ☐ 2 Mjr Barns: ☐ 3 Mjr Barns: ☐ Corn Cribs, 1: ☐, 2: ☐, 3+: ☐
Garage: ☒ Mach. Shed: ☐ Grainery: ☐ Smokehouse: ☐ Summer Kitchen: ☐ Silo: ☐ Windmill: ☐
Grain Bins: ☐ Pump House: ☐ Hog Houses: ☐ Chicken Coop: ☐ Outhouse: ☐ Mobile Homes: ☐
Sheds, 1-3: ☐ 3+: ☐ Metal Bldgs: ☐ Comments:

| | | | |
|---|---|---|---|
| FRAME# 1 | Pres. Funct.: Rest Cottage — Same ? ☐ | ≠1 BUILDING 2≠ | FRAME# — Pres. Funct.: — Same ? ☐ |
| Residence: ☒ Outbuilding: ☐ Public: ☐ Commercial: ☐ Barn: ☐ Industrial: ☐ Structural: ☐ Religious: ☐ | | Original Function | Residence: ☐ Outbuilding: ☐ Public: ☐ Commercial: ☐ Barn: ☐ Industrial: ☐ Structural: ☐ Religious: ☐ |
| Deteriorated: ☐ Abandoned: ☐ Lrg ☐ Md ☐ Sm ☒ | | Condition/size | Deteriorated: ☐ Abandoned: ☐ Lrg ☐ Md ☐ Sm ☐ |
| or: 106 — Stories, 1: ☒ 1-½: ☐ 2: ☐ 2+: ☐ | | Building TYPE | or: — Stories, 1: ☐ 1-½: ☐ 2: ☐ 2+: ☐ |
| Frame: ☐ Masonry: ☐ Pole: ☐ Log: ☐ Other: | | Structure | Frame: ☐ Masonry: ☐ Pole: ☐ Log: ☐ Other: |
| Clpbd: ☐ Weathrbd: ☐ Vert: ☐ Wd. Shngl: ☐ Brick: ☐ Stone: ☐ Block: ☐ Metal: ☐ Asbestos: ☒ Vinyl: ☐ Tar Ppr: ☐ | | Siding material | Clpbd: ☐ Weathrbd: ☐ Vert: ☐ Wd. Shngl: ☐ Brick: ☐ Stone: ☐ Block: ☐ Metal: ☐ Asbestos: ☐ Vinyl: ☐ Tar Ppr: ☐ |
| Brick: ☐ Stone: ☐ Block: ☒ Poured or Stucco: ☐ Tile: ☐ | | Foundation | Brick: ☐ Stone: ☐ Block: ☐ Poured or Stucco: ☐ Tile: ☐ |
| Gable: ☒ Hipped: ☐ Flat: ☐ Mansard: ☐ Other: | | Roof | Gable: ☐ Hipped: ☐ Flat: ☐ Mansard: ☐ Other: |
| Asphalt Shngl: ☒ Metal: ☐ Wood Shngl: ☐ Other: | | Roof Material | Asphalt Shngl: ☐ Metal: ☐ Wood Shngl: ☐ Other: |
| Good: ☐ Fair: ☒ Altr: ☐ Vy Altd: ☐ Add., Major: ☒ Minor: ☐ | | Integrity | Good: ☐ Fair: ☐ Altr: ☐ Vy Altd: ☐ Add., Major: ☐ Minor: ☐ |
| 1700-1799: ☐ 1800-1859: ☐ 1860-1910: ☐ 1910-1945: ☒ | | Period | 1700-1799: ☐ 1800-1859: ☐ 1860-1910: ☐ 1910-1945: ☐ |
| Bibliography and further notes on Reverse | | BUILDING 3 | or: — Note: |
| Surveyed by: — Date: | | BUILDING 4 | or: — Note: |

IL 422-0465

## ILLINOIS RURAL SURVEY

County: McHenry | Site #: 3460 | Town:
¼: NE | Sec: 24 | TWP: 45N | Range: 8E
Street: 2905 Shorewood | Street View: ☑

Industrial/Commercial Complex w/3 or more Bldgs.: ☐

FARMSTEAD ☐

House: ☒ 2 Houses: ☐ 1 Major Barn: ☐ 2 Mjr Barns: ☐ 3 Mjr Barns: ☐ Corn Cribs, 1: ☐, 2: ☐, 3+: ☐
Garage: ☐ Mach. Shed: ☐ Grainery: ☐ Smokehouse: ☐ Summer Kitchen: ☐ Silo: ☐ Windmill: ☐
Grain Bins: ☐ Pump House: ☐ Hog Houses: ☐ Chicken Coop: ☐ Outhouse: ☐ Mobile Homes: ☐
Sheds, 1-3: ☐ 3+: ☐ Metal Bldgs: ☐ Comments:



| | | | |
|---|---|---|---|
| FRAME# 2 | Pres. Funct.: Rest Cottage — Same ? ☒ | ≠1 BUILDING 2≠ | FRAME# — Pres. Funct.: — Same ? ☐ |
| Residence: ☒ Outbuilding: ☐ Public: ☐ Commercial: ☐ Barn: ☐ Industrial: ☐ Structural: ☐ Religious: ☐ | | Original Function | Residence: ☐ Outbuilding: ☐ Public: ☐ Commercial: ☐ Barn: ☐ Industrial: ☐ Structural: ☐ Religious: ☐ |
| Deteriorated: ☐ Abandoned: ☐ Lrg ☐ Md ☒ Sml ☐ | | Condition/size | Deteriorated: ☐ Abandoned: ☐ Lrg ☐ Md ☐ Sm ☐ |
| or: — Stories, 1: ☐ 1-½: ☐ 2: ☐ 2+: ☐ | | Building TYPE | or: — Stories, 1: ☐ 1-½: ☐ 2: ☐ 2+: ☐ |
| Frame: ☐ Masonry: ☐ Pole: ☐ Log: ☐ Other: | | Structure | Frame: ☐ Masonry: ☐ Pole: ☐ Log: ☐ Other: |
| Clpbd: ☐ Weathrbd: ☐ Vert: ☐ Wd. Shngl: ☐ Brick: ☐ Stone: ☐ Block: ☐ Metal: ☐ Asbestos: ☒ Vinyl: ☐ Tar Ppr: ☐ | | Siding material | Clpbd: ☐ Weathrbd: ☐ Vert: ☐ Wd. Shngl: ☐ Brick: ☐ Stone: ☐ Block: ☐ Metal: ☐ Asbestos: ☐ Vinyl: ☐ Tar Ppr: ☐ |
| Brick: ☐ Stone: ☐ Block: ☒ Poured or Stucco: ☐ Tile: ☐ | | Foundation | Brick: ☐ Stone: ☐ Block: ☐ Poured or Stucco: ☐ Tile: ☐ |
| Gable: ☒ Hipped: ☐ Flat: ☐ Mansard: ☐ Other: | | Roof | Gable: ☐ Hipped: ☐ Flat: ☐ Mansard: ☐ Other: |
| Asphalt Shngl: ☒ Metal: ☐ Wood Shngl: ☐ Other: | | Roof Material | Asphalt Shngl: ☐ Metal: ☐ Wood Shngl: ☐ Other: |
| Good: ☐ Fair: ☒ Altr: ☐ Vy Altd: ☐ Add., Major: ☐ Minor: ☒ | | Integrity | Good: ☐ Fair: ☐ Altr: ☐ Vy Altd: ☐ Add., Major: ☐ Minor: ☐ |
| 1700-1799: ☐ 1800-1859: ☐ 1860-1910: ☐ 1910-1945: ☒ | | Period | 1700-1799: ☐ 1800-1859: ☐ 1860-1910: ☐ 1910-1945: ☐ |
| Bibliography and further notes on Reverse | | BUILDING 3 | or: — Note: |
| Surveyed by: — Date: | | BUILDING 4 | or: — Note: |

IL 422-0465

## ILLINOIS RURAL SURVEY

County: McHenry | Site #: 3461 | Town:
¼: NE | Sec: 24 | TWP: 45N | Range: 8E
Street: 2907 Shorewood | Street View ☒

Industrial/Commercial Complex w/3 or more Bldgs.: ☐

FARMSTEAD ☐

House: ☒ 2 Houses: ☐ 1 Major Barn: ☐ 2 Mjr Barns: ☐ 3 Mjr Barns: ☐ Corn Crib, 1: ☐, 2: ☐, 3+: ☐
Garage: ☐ Mach. Shed: ☐ Grainery: ☐ Smokehouse: ☐ Summer Kitchen: ☐ Silo: ☐ Windmill: ☐
Grain Bins: ☐ Pump House: ☐ Hog Houses: ☐ Chicken Coop: ☐ Outhouse: ☐ Mobile Homes: ☐
Sheds, 1-3: ☐ 3+: ☐ Metal Bldgs: ☐ Comments:



PHOT
GOES H

FRAME# 3 | Pres. Funct.: Res/Cottage | Same ? ☐

| | #1 BUILDING 2# | FRAME# | Pres. Funct.: | Same ? ☐ |
|---|---|---|---|---|
| Residence: ☒ Outbuilding: ☐ Public: ☐ Commercial: ☐ Barn: ☐ Industrial: ☐ Structural: ☐ Religious: ☐ | Original Function | Residence: ☐ Outbuilding: ☐ Public: ☐ Commercial: ☐ Barn: ☐ Industrial: ☐ Structural: ☐ Religious: ☐ | | |
| Deteriorated: ☐ Abandoned: ☐ Lrg ☐ Md ☒ Sml ☐ | Condition/size | Deteriorated: ☐ Abandoned: ☐ Lrg ☐ Md ☐ Sm ☐ | | |
| 1 1 1 0 or: Stories, 1: ☒ 1-½: ☐ 2: ☐ 2+: ☐ | Building TYPE | or: Stories, 1: ☐ 1-½: ☐ 2: ☐ 2+: ☐ | | |
| Frame: ☒ Masonry: ☐ Pole: ☐ Log: ☐ Other: | Structure | Frame: ☐ Masonry: ☐ Pole: ☐ Log: ☐ Other: | | |
| Clpbd: ☐ Weathrbd: ☐ Vert: ☐ Wd. Shngl: ☐ Brick: ☐ Stone: ☐ Block: ☐ Metal: ☐ Asbstos: ☒ Vinyl: ☐ Tar Ppr: ☐ | Siding material | Clpbd: ☐ Weathrbd: ☐ Vert: ☐ Wd. Shngl: ☐ Brick: ☐ Stone: ☐ Block: ☐ Metal: ☐ Asbstos: ☐ Vinyl: ☐ Tar Ppr: ☐ | | |
| Brick: ☐ Stone: ☐ Block: ☐ Poured or Stucco: ☐ Tile: ☐ | Foundation | Brick: ☐ Stone: ☐ Block: ☐ Poured or Stucco: ☐ Tile: ☐ | | |
| Gable: ☐ Hipped: ☒ Flat: ☐ Mansard: ☐ Other: | Roof | Gable: ☐ Hipped: ☐ Flat: ☐ Mansard: ☐ Other: | | |
| Asphalt Shngl: ☒ Metal: ☐ Wood Shngl: ☐ Other: | Roof Material | Asphalt Shngl: ☐ Metal: ☐ Wood Shngl: ☐ Other: | | |
| Good: ☐ Fair: ☒ Altr: ☐ Vy Altd: ☐ Add., Major: ☐ Minor: ☐ | Integrity | Good: ☐ Fair: ☐ Altr: ☐ Vy Altd: ☐ Add., Major: ☐ Minor: ☐ | | |
| 1700-1799: ☐ 1800-1859: ☐ 1860-1910: ☐ 1910-1945: ☒ | Period | 1700-1799: ☐ 1800-1859: ☐ 1860-1910: ☐ 1910-1945: ☐ | | |
| Bibliography and further notes on Reverse | BUILDING 3 | or: Note: | | |
| Surveyed by: Date: | BUILDING 4 | or: Note: | | |

IL 422-0465

## ILLINOIS RURAL SURVEY

County: McHenry | Site #: 3462 | Town:
¼: NE | Sec: 24 | TWP: 45N | Range: 8E
Street: 2909 Shorewood | Street View ☒

Industrial/Commercial Complex w/3 or more Bldgs.: ☐

FARMSTEAD ☐

House: ☒ 2 Houses: ☐ 1 Major Barn: ☐ 2 Mjr Barns: ☐ 3 Mjr Barns: ☐ Corn Crib, 1: ☐, 2: ☐, 3+: ☐
Garage: ☐ Mach. Shed: ☐ Grainery: ☐ Smokehouse: ☐ Summer Kitchen: ☐ Silo: ☐ Windmill: ☐
Grain Bins: ☐ Pump House: ☐ Hog Houses: ☐ Chicken Coop: ☐ Outhouse: ☐ Mobile Homes: ☐
Sheds, 1-3: ☐ 3+: ☐ Metal Bldgs: ☐ Comments:




FRAME# 4 | Pres. Funct.: Res/Cottage | Same ? ☒

| | #1 BUILDING 2# | FRAME# | Pres. Funct.: | Same ? ☐ |
|---|---|---|---|---|
| Residence: ☒ Outbuilding: ☐ Public: ☐ Commercial: ☐ Barn: ☐ Industrial: ☐ Structural: ☐ Religious: ☐ | Original Function | Residence: ☐ Outbuilding: ☐ Public: ☐ Commercial: ☐ Barn: ☐ Industrial: ☐ Structural: ☐ Religious: ☐ | | |
| Deteriorated: ☐ Abandoned: ☐ Lrg ☐ Md ☒ Sml ☐ | Condition/size | Deteriorated: ☐ Abandoned: ☐ Lrg ☐ Md ☐ Sm ☐ | | |
| 1 1 1 0 or: Stories, 1: ☒ 1-½: ☐ 2: ☐ 2+: ☐ | Building TYPE | or: Stories, 1: ☐ 1-½: ☐ 2: ☐ 2+: ☐ | | |
| Frame: ☒ Masonry: ☐ Pole: ☐ Log: ☐ Other: | Structure | Frame: ☐ Masonry: ☐ Pole: ☐ Log: ☐ Other: | | |
| Clpbd: ☐ Weathrbd: ☐ Vert: ☐ Wd. Shngl: ☐ Brick: ☐ Stone: ☐ Block: ☐ Metal: ☒ Asbstos: ☐ Vinyl: ☐ Tar Ppr: ☐ | Siding material | Clpbd: ☐ Weathrbd: ☐ Vert: ☐ Wd. Shngl: ☐ Brick: ☐ Stone: ☐ Block: ☐ Metal: ☐ Asbstos: ☐ Vinyl: ☐ Tar Ppr: ☐ | | |
| Brick: ☐ Stone: ☐ Block: ☐ Poured or Stucco: ☐ Tile: ☐ | Foundation | Brick: ☐ Stone: ☐ Block: ☐ Poured or Stucco: ☐ Tile: ☐ | | |
| Gable: ☐ Hipped: ☒ Flat: ☐ Mansard: ☐ Other: | Roof | Gable: ☐ Hipped: ☐ Flat: ☐ Mansard: ☐ Other: | | |
| Asphalt Shngl: ☒ Metal: ☐ Wood Shngl: ☐ Other: | Roof Material | Asphalt Shngl: ☐ Metal: ☐ Wood Shngl: ☐ Other: | | |
| Good: ☐ Fair: ☐ Altr: ☐ Vy Altd: ☐ Add., Major: ☒ Minor: ☐ | Integrity | Good: ☐ Fair: ☐ Altr: ☐ Vy Altd: ☐ Add., Major: ☐ Minor: ☐ | | |
| 1700-1799: ☐ 1800-1859: ☐ 1860-1910: ☐ 1910-1945: ☒ | Period | 1700-1799: ☐ 1800-1859: ☐ 1860-1910: ☐ 1910-1945: ☐ | | |
| Bibliography and further notes on Reverse | BUILDING 3 | or: Note: | | |
| Surveyed by: Date: | BUILDING 4 | or: Note: | | |

IL 422-0465

## ILLINOIS RURAL SURVEY

County: McHenry | Site #: 3463 | Town:

¼: NE | Sec: 24 | TWP: 45N | Range: 8E

Street: 2903 Shorewood | Street View: ☑

Industrial/Commercial Complex w/3 or more Bldgs.: ☐

FARMSTEAD ☐

House: ☑ 2 Houses: ☐ 1 Major Barn: ☐ 2 Mjr Barns: ☐ 3 Mjr Barns: ☐ Corn Cribs, 1: ☐, 2: ☐, 3+: ☐

Garage: ☐ Mach. Shed: ☐ Grainery: ☐ Smokehouse: ☐ Summer Kitchen: ☐ Silo: ☐ Windmill: ☐

Grain Bins: ☐ Pump House: ☐ Hog Houses: ☐ Chicken Coop: ☐ Outhouse: ☐ Mobile Homes: ☐

Sheds, 1-3: ☐ 3+: ☐ Metal Bldgs: ☐ Comments:

| | | | |
|---|---|---|---|
| FRAME# 5 | Pres. Funct.: Res | Same ? ☑ | ■1 BUILDING 2■ |
| Residence: ☑ Outbuilding: ☐ Public: ☐ Commercial: ☐ Barn: ☐ Industrial: ☐ Structural: ☐ Religious: ☐ | | | Original Function |
| Deteriorated: ☐ Abandoned: ☐ Lrg ☐ Md ☑ Sml ☐ | | | Condition/use/size |
| ☐☐☐☐ or: | Stories, 1: ☑ 1-½: ☐ 2: ☐ 2+: ☐ | | Building TYPE |
| Frame: ☐ Masonry: ☐ Pole: ☐ Log: ☐ Other: | | | Structure |
| Clpbd: ☐ Weathrbd: ☐ Vert: ☐ Wd. Shngl: ☐ Brick: ☐ Stone: ☐ Block: ☐ Metal: ☑ Asbestos: ☐ Vinyl: ☐ Tar Ppr: ☐ | | | Siding material |
| Brick: ☐ Stone: ☐ Block: ☐ Poured or Stucco: ☐ Tile: ☐ | | | Foundation |
| Gable: ☑ Hipped: ☐ Flat: ☐ Mansard: ☐ Other: | | | Roof |
| Asphalt Shngl: ☑ Metal: ☐ Wood Shngl: ☐ Other: | | | Roof Material |
| Good: ☐ Fair: ☐ Altr: ☑ Vy Altd: ☐ Add., Major: ☑ Minor: ☐ | | | Integrity |
| 1700-1799: ☐ 1800-1859: ☐ 1860-1910: ☐ 1910-1945: ☑ | | | Period |
| Bibliography and further notes on Reverse | | | BUILDING 3 |
| Surveyed by: Date: | | | BUILDING 4 |

| | | | |
|---|---|---|---|
| FRAME# | Pres. Funct.: | Same ? ☐ | |
| Residence: ☐ Outbuilding: ☐ Public: ☐ Commercial: ☐ Barn: ☐ Industrial: ☐ Structural: ☐ Religious: ☐ | | | |
| Deteriorated: ☐ Abandoned: ☐ Lrg ☐ Md ☐ Sml ☐ | | | |
| ☐☐☐☐ or: | Stories, 1: ☐ 1-½: ☐ 2: ☐ 2+: ☐ | | |
| Frame: ☐ Masonry: ☐ Pole: ☐ Log: ☐ Other: | | | |
| Clpbd: ☐ Weathrbd: ☐ Vert: ☐ Wd. Shngl: ☐ Brick: ☐ Stone: ☐ Block: ☐ Metal: ☐ Asbestos: ☐ Vinyl: ☐ Tar Ppr: ☐ | | | |
| Brick: ☐ Stone: ☐ Block: ☐ Poured or Stucco: ☐ Tile: ☐ | | | |
| Gable: ☐ Hipped: ☐ Flat: ☐ Mansard: ☐ Other: | | | |
| Asphalt Shngl: ☐ Metal: ☐ Wood Shngl: ☐ Other: | | | |
| Good: ☐ Fair: ☐ Altr: ☐ Vy Altd: ☐ Add., Major: ☐ Minor: ☐ | | | |
| 1700-1799: ☐ 1800-1859: ☐ 1860-1910: ☐ 1910-1945: ☐ | | | |
| or: | Note: | | |
| or: | Note: | | |

IL 422-6465

## ILLINOIS RURAL SURVEY

County: McHenry | Site #: 3464 | Town:

¼: NE | Sec: 24 | TWP: 45N | Range: 8E

Street: 2917 Shorewood | Street View: ☑

Industrial/Commercial Complex w/3 or more Bldgs.: ☐

FARMSTEAD ☐

House: ☑ 2 Houses: ☐ 1 Major Barn: ☐ 2 Mjr Barns: ☐ 3 Mjr Barns: ☐ Corn Cribs, 1: ☐, 2: ☐, 3+: ☐

Garage: ☑ Mach. Shed: ☐ Grainery: ☐ Smokehouse: ☐ Summer Kitchen: ☐ Silo: ☐ Windmill: ☐

Grain Bins: ☐ Pump House: ☐ Hog Houses: ☐ Chicken Coop: ☐ Outhouse: ☐ Mobile Homes: ☐

Sheds, 1-3: ☐ 3+: ☐ Metal Bldgs: ☐ Comments:

| | | | |
|---|---|---|---|
| FRAME# 6 | Pres. Funct.: Res/Cottage | Same ? ☐ | ■1 BUILDING 2■ |
| Residence: ☑ Outbuilding: ☐ Public: ☐ Commercial: ☐ Barn: ☐ Industrial: ☐ Structural: ☐ Religious: ☐ | | | Original Function |
| Deteriorated: ☐ Abandoned: ☐ Lrg ☐ Md ☑ Sml ☐ | | | Condition/use/size |
| ☐☐☐☐ or: | Stories, 1: ☑ 1-½: ☐ 2: ☐ 2+: ☐ | | Building TYPE |
| Frame: ☐ Masonry: ☐ Pole: ☐ Log: ☐ Other: | | | Structure |
| Clpbd: ☑ Weathrbd: ☐ Vert: ☐ Wd. Shngl: ☐ Brick: ☐ Stone: ☐ Block: ☐ Metal: ☐ Asbestos: ☐ Vinyl: ☐ Tar Ppr: ☐ | | | Siding material |
| Brick: ☐ Stone: ☐ Block: ☐ Poured or Stucco: ☑ Tile: ☐ | | | Foundation |
| Gable: ☐ Hipped: ☑ Flat: ☐ Mansard: ☐ Other: | | | Roof |
| Asphalt Shngl: ☑ Metal: ☐ Wood Shngl: ☐ Other: | | | Roof Material |
| Good: ☑ Fair: ☐ Altr: ☐ Vy Altd: ☐ Add., Major: ☐ Minor: ☐ | | | Integrity |
| 1700-1799: ☐ 1800-1859: ☐ 1860-1910: ☐ 1910-1945: ☑ | | | Period |
| Bibliography and further notes on Reverse | | | BUILDING 3 |
| Surveyed by: Date: | | | BUILDING 4 |

| | | | |
|---|---|---|---|
| FRAME# | Pres. Funct.: | Same ? ☐ | |
| Residence: ☐ Outbuilding: ☐ Public: ☐ Commercial: ☐ Barn: ☐ Industrial: ☐ Structural: ☐ Religious: ☐ | | | |
| Deteriorated: ☐ Abandoned: ☐ Lrg ☐ Md ☐ Sml ☐ | | | |
| ☐☐☐☐ or: | Stories, 1: ☐ 1-½: ☐ 2: ☐ 2+: ☐ | | |
| Frame: ☐ Masonry: ☐ Pole: ☐ Log: ☐ Other: | | | |
| Clpbd: ☐ Weathrbd: ☐ Vert: ☐ Wd. Shngl: ☐ Brick: ☐ Stone: ☐ Block: ☐ Metal: ☐ Asbestos: ☐ Vinyl: ☐ Tar Ppr: ☐ | | | |
| Brick: ☐ Stone: ☐ Block: ☐ Poured or Stucco: ☐ Tile: ☐ | | | |
| Gable: ☐ Hipped: ☐ Flat: ☐ Mansard: ☐ Other: | | | |
| Asphalt Shngl: ☐ Metal: ☐ Wood Shngl: ☐ Other: | | | |
| Good: ☐ Fair: ☐ Altr: ☐ Vy Altd: ☐ Add., Major: ☐ Minor: ☐ | | | |
| 1700-1799: ☐ 1800-1859: ☐ 1860-1910: ☐ 1910-1945: ☐ | | | |
| or: | Note: | | |
| or: | Note: | | |

IL 422-6465

## ILLINOIS RURAL SURVEY

County: McHenry | Site #: 3465 | Town:

¼: NE | Sec: 24 | TWP: 45N | Range: 8E

Street: 219 Dunewood | Street View: ☑

Industrial/Commercial Complex w/3 or more Bldgs.: ☐

FARMSTEAD ☐

House: ☑ 2 Houses: ☐ 1 Major Barn: ☐ 2 Mjr Barns: ☐ 3 Mjr Barns: ☐ Corn Cribs, 1: ☐, 2: ☐, 3+: ☐

Garage: ☑ Mach. Shed: ☐ Grainery: ☐ Smokehouse: ☐ Summer Kitchen: ☐ Silo: ☐ Windmill: ☐

Grain Bins: ☐ Pump House: ☐ Hog Houses: ☐ Chicken Coop: ☐ Outhouse: ☐ Mobile Homes: ☐

Sheds, 1-3: ☐ 3+: ☐ Metal Bldgs: ☐ Comments:



FRAME# 7 | Pres. Funct.: Res/Cottage | Same ? ☐

Residence: ☑ Outbuilding: ☐ Public: ☐ Commercial: ☐ Barn: ☐ Industrial: ☐ Structural: ☐ Religious: ☐

Deteriorated: ☐ Abandoned: ☐ Lrg ☐ Md ☑ Sml ☐

1 1 1 0 or: | Stories, 1: ☑ 1-½: ☐ 2: ☐ 2+: ☐

Frame: ☐ Masonry: ☐ Pole: ☐ Log: ☐ Other:

Clpbd: ☑ Weathrbd: ☐ Vert: ☐ Wd. Shngl: ☐ Brick: ☐
Stone: ☐ Block: ☐ Metal: ☐ Asbestos: ☐ Vinyl: ☐ Tar Ppr: ☐

Brick: ☐ Stone: ☐ Block: ☐ Poured or Stucco: ☐ Tile: ☐ 7

Gable: ☐ Hipped: ☑ Flat: ☐ Mansard: ☐ Other:

Asphalt Shngl: ☑ Metal: ☐ Wood Shngl: ☐ Other:

Good: ☑ Fair: ☐ Altr: ☐ Vy Altd: ☐ Add., Major: ☐ Minor: ☐

1700-1799: ☐ 1800-1859: ☐ 1860-1910: ☐ 1910-1945: ☑

Bibliography and further notes on Reverse

Surveyed by: Date:

| #1 BUILDING 2# | |
|---|---|
| Original Function | Residence: ☐ Outbuilding: ☐ Public: ☐ Commercial: ☐ Barn: ☐ Industrial: ☐ Structural: ☐ Religious: ☐ |
| Condition/use/size | Deteriorated: ☐ Abandoned: ☐ Lrg ☐ Md ☐ Sm ☐ |
| Building TYPE | or: Stories, 1: ☐ 1-½: ☐ 2: ☐ 2+: ☐ |
| Structure | Frame: ☐ Masonry: ☐ Pole: ☐ Log: ☐ Other: |
| Siding material | Clpbd: ☐ Weathrbd: ☐ Vert: ☐ Wd. Shngl: ☐ Brick: ☐ Stone: ☐ Block: ☐ Metal: ☐ Asbestos: ☐ Vinyl: ☐ Tar Ppr: ☐ |
| Foundation | Brick: ☐ Stone: ☐ Block: ☐ Poured or Stucco: ☐ Tile: ☐ |
| Roof | Gable: ☐ Hipped: ☐ Flat: ☐ Mansard: ☐ Other: |
| Roof Material | Asphalt Shngl: ☐ Metal: ☐ Wood Shngl: ☐ Other: |
| Integrity | Good: ☐ Fair: ☐ Altr: ☐ Vy Altd: ☐ Add., Major: ☐ Minor: ☐ |
| Period | 1700-1799: ☐ 1800-1859: ☐ 1860-1910: ☐ 1910-1945: ☐ |
| BUILDING 3 | or: Note: |
| BUILDING 4 | or: Note: |

IL 422-0465

## ILLINOIS RURAL SURVEY

County: McHenry | Site #: 3466 | Town:

¼: SW | Sec: 24 | TWP: 45N | Range: 8E

Street: 2415 Mogra | Street View: ☑

Industrial/Commercial Complex w/3 or more Bldgs.: ☐

FARMSTEAD ☐

House: ☑ 2 Houses: ☐ 1 Major Barn: ☐ 2 Mjr Barns: ☐ 3 Mjr Barns: ☐ Corn Cribs, 1: ☐, 2: ☐, 3+: ☐

Garage: ☑ Mach. Shed: ☐ Grainery: ☐ Smokehouse: ☐ Summer Kitchen: ☐ Silo: ☐ Windmill: ☐

Grain Bins: ☐ Pump House: ☐ Hog Houses: ☐ Chicken Coop: ☐ Outhouse: ☐ Mobile Homes: ☐

Sheds, 1-3: ☐ 3+: ☐ Metal Bldgs: ☐ Comments:



PHOTO (Additional photos on back)

FRAME# 8 | Pres. Funct.: Res/Cottage | Same ? ☐

Residence: ☑ Outbuilding: ☐ Public: ☐ Commercial: ☐ Barn: ☐ Industrial: ☐ Structural: ☐ Religious: ☐

Deteriorated: ☐ Abandoned: ☐ Lrg ☐ Md ☐ Sml ☐

1 1 1 1 or: | Stories, 1: ☐ 1-½: ☑ 2: ☐ 2+: ☐

Frame: ☑ Masonry: ☐ Pole: ☐ Log: ☐ Other:

Clpbd: ☐ Weathrbd: ☐ Vert: ☐ Wd. Shngl: ☐ Brick: ☐
Stone: ☐ Block: ☐ Metal: ☑ Asbestos: ☐ Vinyl: ☐ Tar Ppr: ☐

Brick: ☐ Stone: ☐ Block: ☐ Poured or Stucco: ☐ Tile: ☐

Gable: ☑ Hipped: ☐ Flat: ☐ Mansard: ☐ Other:

Asphalt Shngl: ☑ Metal: ☐ Wood Shngl: ☐ Other:

Good: ☐ Fair: ☑ Altr: ☐ Vy Altd: ☐ Add., Major: ☑ Minor: ☐

1700-1799: ☐ 1800-1859: ☐ 1860-1910: ☐ 1910-1945: ☑

Bibliography and further notes on Reverse

Surveyed by: Date:

| #1 BUILDING 2# | FRAME# Pres. Funct.: Same ? ☐ |
|---|---|
| Original Function | Residence: ☐ Outbuilding: ☐ Public: ☐ Commercial: ☐ Barn: ☐ Industrial: ☐ Structural: ☐ Religious: ☐ |
| Condition/use/size | Deteriorated: ☐ Abandoned: ☐ Lrg ☐ Md ☐ Sm ☐ |
| Building TYPE | or: Stories, 1: ☐ 1-½: ☐ 2: ☐ 2+: ☐ |
| Structure | Frame: ☐ Masonry: ☐ Pole: ☐ Log: ☐ Other: |
| Siding material | Clpbd: ☐ Weathrbd: ☐ Vert: ☐ Wd. Shngl: ☐ Brick: ☐ Stone: ☐ Block: ☐ Metal: ☐ Asbestos: ☐ Vinyl: ☐ Tar Ppr: ☐ |
| Foundation | Brick: ☐ Stone: ☐ Block: ☐ Poured or Stucco: ☐ Tile: ☐ |
| Roof | Gable: ☐ Hipped: ☐ Flat: ☐ Mansard: ☐ Other: |
| Roof Material | Asphalt Shngl: ☐ Metal: ☐ Wood Shngl: ☐ Other: |
| Integrity | Good: ☐ Fair: ☐ Altr: ☐ Vy Altd: ☐ Add., Major: ☐ Minor: ☐ |
| Period | 1700-1799: ☐ 1800-1859: ☐ 1860-1910: ☐ 1910-1945: ☐ |
| BUILDING 3 | or: Note: |
| BUILDING 4 | or: Note: |

IL 422-0465

## ILLINOIS RURAL SURVEY

County: McHenry | Site #: 3467 | Town:
¼: SW | Sec: 24 | TWP: 45N | Range: 8E
Street: Mogra | Street View: ☒ from Kashmiri
Industrial/Commercial Complex w/3 or more Bldgs.: ☐

FARMSTEAD ☐
House: ☒ 2 Houses: ☐ 1 Major Barn: ☐ 2 Mjr Barns: ☐ 3 Mjr Barns: ☐ Corn Cribs, 1: ☐, 2: ☐, 3+: ☐
Garage: ☐ Mach. Shed: ☐ Grainery: ☐ Smokehouse: ☐ Summer Kitchen: ☐ Silo: ☐ Windmill: ☐
Grain Bins: ☐ Pump House: ☐ Hog Houses: ☐ Chicken Coop: ☐ Outhouse: ☐ Mobile Homes: ☐
Sheds, 1-3: ☐ 3+: ☐ Metal Bldgs: ☐ Comments:

PHOTO (Additional photos on back)

| FRAME# 9 | Pres. Funct.: Res | Same ? ☐ | ■1 BUILDING 2■ | FRAME# | Pres. Funct.: | Same ? ☐ |
|---|---|---|---|---|---|---|
| Residence: ☒ Outbuilding: ☐ Public: ☐ Commercial: ☐ Barn: ☐ Industrial: ☐ Structural: ☐ Religious: ☐ | | | Original Function | Residence: ☐ Outbuilding: ☐ Public: ☐ Commercial: ☐ Barn: ☐ Industrial: ☐ Structural: ☐ Religious: ☐ | | |
| Deteriorated: ☐ Abandoned: ☐ Lrg ☐ Md ☒ Sml ☐ | | | Condition/use/size | Deteriorated: ☐ Abandoned: ☐ Lrg ☐ Md ☐ Sm ☐ | | |
| 1 1 1 or: | Stories, 1: ☒ 1-½: ☐ 2: ☐ 2+: ☐ | | Building TYPE | or: | Stories, 1: ☐ 1-½: ☐ 2: ☐ 2+: ☐ | |
| Frame: ☐ Masonry: ☐ Pole: ☐ Log: ☐ Other: | | | Structure | Frame: ☐ Masonry: ☐ Pole: ☐ Log: ☐ Other: | | |
| Clpbd: ☐ Weathrbd: ☐ Vert: ☐ Wd. Shngl: ☐ Brick: ☐ Stone: ☐ Block: ☐ Metal: ☐ Asbstos: ☐ Vinyl: ☐ Tar Ppr: ☐ Tile | | | Siding material | Clpbd: ☐ Weathrbd: ☐ Vert: ☐ Wd. Shngl: ☐ Brick: ☐ Stone: ☐ Block: ☐ Metal: ☐ Asbstos: ☐ Vinyl: ☐ Tar Ppr: ☐ | | |
| Brick: ☐ Stone: ☐ Block: ☐ Poured or Stucco: ☒ Tile: ☐ | | | Foundation | Brick: ☐ Stone: ☐ Block: ☐ Poured or Stucco: ☐ Tile: ☐ | | |
| Gable: ☒ Hipped: ☐ Flat: ☐ Mansard: ☐ Other: | | | Roof | Gable: ☐ Hipped: ☐ Flat: ☐ Mansard: ☐ Other: | | |
| Asphalt Shngl: ☐ Metal: ☐ Wood Shngl: ☐ Other: Tile | | | Roof Material | Asphalt Shngl: ☐ Metal: ☐ Wood Shngl: ☐ Other: | | |
| Good: ☒ Fair: ☐ Altr: ☐ Vy Altd: ☐ Add., Major: ☐ Minor: ☐ | | | Integrity | Good: ☐ Fair: ☐ Altr: ☐ Vy Altd: ☐ Add., Major: ☐ Minor: ☐ | | |
| 1700-1799: ☐ 1800-1859: ☐ 1860-1910: ☐ 1910-1945: ☒ | | | Period | 1700-1799: ☐ 1800-1859: ☐ 1860-1910: ☐ 1910-1945: ☐ | | |
| Bibliography and further notes on Reverse | | | BUILDING 3 | or: | Note: | |
| Surveyed by: | Date: | | BUILDING 4 | or: | Note: | |

IL 422-6445

## ILLINOIS RURAL SURVEY

County: McHenry | Site #: 3468 | Town:
¼: SW | Sec: 24 | TWP: 45N | Range: 8E
Street: 2717 Kashmiri | Street View: ☒
Industrial/Commercial Complex w/3 or more Bldgs.: ☐

FARMSTEAD ☐
House: ☒ 2 Houses: ☐ 1 Major Barn: ☐ 2 Mjr Barns: ☐ 3 Mjr Barns: ☐ Corn Cribs, 1: ☐, 2: ☐, 3+: ☐
Garage: ☐ Mach. Shed: ☐ Grainery: ☐ Smokehouse: ☐ Summer Kitchen: ☐ Silo: ☐ Windmill: ☐
Grain Bins: ☐ Pump House: ☐ Hog Houses: ☐ Chicken Coop: ☐ Outhouse: ☐ Mobile Homes: ☐
Sheds, 1-3: ☐ 3+: ☐ Metal Bldgs: ☐ Comments:



PHOTO (Additional photos on back)

| FRAME# 10 | Pres. Funct.: Res/Cottage | Same ? ☒ | ■1 BUILDING 2■ | FRAME# | Pres. Funct.: | Same ? ☐ |
|---|---|---|---|---|---|---|
| Residence: ☒ Outbuilding: ☐ Public: ☐ Commercial: ☐ Barn: ☐ Industrial: ☐ Structural: ☐ Religious: ☐ | | | Original Function | Residence: ☐ Outbuilding: ☐ Public: ☐ Commercial: ☐ Barn: ☐ Industrial: ☐ Structural: ☐ Religious: ☐ | | |
| Deteriorated: ☐ Abandoned: ☐ Lrg ☐ Md ☒ Sml ☐ | | | Condition/use/size | Deteriorated: ☐ Abandoned: ☐ Lrg ☐ Md ☐ Sm ☐ | | |
| 1 1 1 5 or: | Stories, 1: ☒ 1-½: ☐ 2: ☐ 2+: ☐ | | Building TYPE | or: | Stories, 1: ☐ 1-½: ☐ 2: ☐ 2+: ☐ | |
| Frame: ☐ Masonry: ☐ Pole: ☐ Log: ☐ Other: | | | Structure | Frame: ☐ Masonry: ☐ Pole: ☐ Log: ☐ Other: | | |
| Clpbd: ☐ Weathrbd: ☐ Vert: ☐ Wd. Shngl: ☒ Brick: ☐ Stone: ☐ Block: ☐ Metal: ☐ Asbstos: ☐ Vinyl: ☐ Tar Ppr: ☐ | | | Siding material | Clpbd: ☐ Weathrbd: ☐ Vert: ☐ Wd. Shngl: ☐ Brick: ☐ Stone: ☐ Block: ☐ Metal: ☐ Asbstos: ☐ Vinyl: ☐ Tar Ppr: ☐ | | |
| Brick: ☐ Stone: ☐ Block: ☒ Poured or Stucco: ☐ Tile: ☐ | | | Foundation | Brick: ☐ Stone: ☐ Block: ☐ Poured or Stucco: ☐ Tile: ☐ | | |
| Gable: ☒ Hipped: ☐ Flat: ☐ Mansard: ☐ Other: | | | Roof | Gable: ☐ Hipped: ☐ Flat: ☐ Mansard: ☐ Other: | | |
| Asphalt Shngl: ☒ Metal: ☐ Wood Shngl: ☐ Other: | | | Roof Material | Asphalt Shngl: ☐ Metal: ☐ Wood Shngl: ☐ Other: | | |
| Good: ☒ Fair: ☐ Altr: ☐ Vy Altd: ☐ Add., Major: ☐ Minor: ☐ | | | Integrity | Good: ☐ Fair: ☐ Altr: ☐ Vy Altd: ☐ Add., Major: ☐ Minor: ☐ | | |
| 1700-1799: ☐ 1800-1859: ☐ 1860-1910: ☐ 1910-1945: ☒ | | | Period | 1700-1799: ☐ 1800-1859: ☐ 1860-1910: ☐ 1910-1945: ☐ | | |
| Bibliography and further notes on Reverse | | | BUILDING 3 | or: | Note: | |
| Surveyed by: | Date: | | BUILDING 4 | or: | Note: | |

IL 422-6445

## ILLINOIS RURAL SURVEY

County: McHenry | Site #: 3469 | Town:
¼: SW | Sec: 24 | TWP: 45N | Range: 8E
Street: 2801 Kashmiri | Street View: ☒
Industrial/Commercial Complex w/3 or more Bldgs.: ☐

FARMSTEAD ☐
House: ☒ 2 Houses: ☐ 1 Major Barn: ☐ 2 Mjr Barns: ☐ 3 Mjr Barns: ☐ Corn Cribs, 1: ☐, 2: ☐, 3+: ☐
Garage: ☒ Mach. Shed: ☐ Grainery: ☐ Smokehouse: ☐ Summer Kitchen: ☐ Silo: ☐ Windmill: ☐
Grain Bins: ☐ Pump House: ☐ Hog Houses: ☐ Chicken Coop: ☐ Outhouse: ☐ Mobile Homes: ☐
Sheds, 1-3: ☐ 3+: ☐ Metal Bldgs: ☐ Comments:



| BUILDING 1 | BUILDING 2 |
|---|---|
| FRAME# 11 | FRAME# |
| Pres. Funct.: Rest Cottage | Pres. Funct.: Same ? ☐ |
| Same ? ☐ | |
| Residence: ☒ Outbuilding: ☐ Public: ☐ Commercial: ☐ Barn: ☐ Industrial: ☐ Structural: ☐ Religious: ☐ | Residence: ☐ Outbuilding: ☐ Public: ☐ Commercial: ☐ Barn: ☐ Industrial: ☐ Structural: ☐ Religious: ☐ |
| Deteriorated: ☐ Abandoned: ☐ Lrg ☐ Md ☒ Sml ☐ | Deteriorated: ☐ Abandoned: ☐ Lrg ☐ Md ☐ Sm ☐ |
| 1105 or: Stories, 1: ☒ 1-½: ☐ 2: ☐ 2+: ☐ | or: Stories, 1: ☐ 1-½: ☐ 2: ☐ 2+: ☐ |
| Frame: ☐ Masonry: ☐ Pole: ☐ Log: ☐ Other: | Frame: ☐ Masonry: ☐ Pole: ☐ Log: ☐ Other: |
| Clpbd: ☒ Weathrbd: ☐ Vert: ☐ Wd. Shngl: ☐ Brick: ☐ Stone: ☐ Block: ☐ Metal: ☐ Asbestos: ☐ Vinyl: ☐ Tar Ppr: ☐ | Clpbd: ☐ Weathrbd: ☐ Vert: ☐ Wd. Shngl: ☐ Brick: ☐ Stone: ☐ Block: ☐ Metal: ☐ Asbestos: ☐ Vinyl: ☐ Tar Ppr: ☐ |
| Brick: ☐ Stone: ☐ Block: ☐ Poured or Stucco: ☐ Tile: ☐ | Brick: ☐ Stone: ☐ Block: ☐ Poured or Stucco: ☐ Tile: ☐ |
| Gable: ☒ Hipped: ☐ Flat: ☐ Mansard: ☐ Other: | Gable: ☐ Hipped: ☐ Flat: ☐ Mansard: ☐ Other: |
| Asphalt Shngl: ☒ Metal: ☐ Wood Shngl: ☐ Other: | Asphalt Shngl: ☐ Metal: ☐ Wood Shngl: ☐ Other: |
| Good: ☒ Fair: ☐ Altr: ☐ Vy Altd: ☐ Add., Major: ☐ Minor: ☐ | Good: ☐ Fair: ☐ Altr: ☐ Vy Altd: ☐ Add., Major: ☐ Minor: ☐ |
| 1700-1799: ☐ 1800-1859: ☐ 1860-1910: ☐ 1910-1945: ☒ | 1700-1799: ☐ 1800-1859: ☐ 1860-1910: ☐ 1910-1945: ☐ |

| | |
|---|---|
| Original Function | |
| Condition/usesize | |
| Building TYPE | |
| Structure | |
| Siding material | |
| Foundation | |
| Roof | |
| Roof Material | |
| Integrity | |
| Period | |
| BUILDING 3 | or: Note: |
| BUILDING 4 | or: Note: |

Bibliography and further notes on Reverse

Surveyed by: Date:

IL 422-0465

## ILLINOIS RURAL SURVEY

County: McHenry | Site #: 3470 | Town:
¼: SW | Sec: 24 | TWP: 45N | Range: 8E
Street: 2808 Kashmiri | Street View: ☒
Industrial/Commercial Complex w/3 or more Bldgs.: ☐

FARMSTEAD ☐
House: ☒ 2 Houses: ☐ 1 Major Barn: ☐ 2 Mjr Barns: ☐ 3 Mjr Barns: ☐ Corn Cribs, 1: ☐, 2: ☐, 3+: ☐
Garage: ☒ Mach. Shed: ☐ Grainery: ☐ Smokehouse: ☐ Summer Kitchen: ☐ Silo: ☐ Windmill: ☐
Grain Bins: ☐ Pump House: ☐ Hog Houses: ☐ Chicken Coop: ☐ Outhouse: ☐ Mobile Homes: ☐
Sheds, 1-3: ☐ 3+: ☐ Metal Bldgs: ☐ Comments:

KEY TO BUILDING TYPES

| BUILDING 1 | BUILDING 2 |
|---|---|
| FRAME# 12 | FRAME# |
| Pres. Funct.: Res | Pres. Funct.: Same ? ☐ |
| Same ? ☐ | |
| Residence: ☒ Outbuilding: ☐ Public: ☐ Commercial: ☐ Barn: ☐ Industrial: ☐ Structural: ☐ Religious: ☐ | Residence: ☐ Outbuilding: ☐ Public: ☐ Commercial: ☐ Barn: ☐ Industrial: ☐ Structural: ☐ Religious: ☐ |
| Deteriorated: ☐ Abandoned: ☐ Lrg ☐ Md ☒ Sml ☐ | Deteriorated: ☐ Abandoned: ☐ Lrg ☐ Md ☐ Sm ☐ |
| 1108 or: Stories, 1: ☐ 1-½: ☒ 2: ☐ 2+: ☐ | or: Stories, 1: ☐ 1-½: ☐ 2: ☐ 2+: ☐ |
| Frame: ☐ Masonry: ☐ Pole: ☐ Log: ☐ Other: | Frame: ☐ Masonry: ☐ Pole: ☐ Log: ☐ Other: |
| Clpbd: ☐ Weathrbd: ☐ Vert: ☐ Wd. Shngl: ☒ Brick: ☐ Stone: ☐ Block: ☐ Metal: ☐ Asbestos: ☐ Vinyl: ☐ Tar Ppr: ☐ | Clpbd: ☐ Weathrbd: ☐ Vert: ☐ Wd. Shngl: ☐ Brick: ☐ Stone: ☐ Block: ☐ Metal: ☐ Asbestos: ☐ Vinyl: ☐ Tar Ppr: ☐ |
| Brick: ☐ Stone: ☐ Block: ☒ Poured or Stucco: ☐ Tile: ☐ | Brick: ☐ Stone: ☐ Block: ☐ Poured or Stucco: ☐ Tile: ☐ |
| Gable: ☒ Hipped: ☐ Flat: ☐ Mansard: ☐ Other: | Gable: ☐ Hipped: ☐ Flat: ☐ Mansard: ☐ Other: |
| Asphalt Shngl: ☒ Metal: ☐ Wood Shngl: ☐ Other: | Asphalt Shngl: ☐ Metal: ☐ Wood Shngl: ☐ Other: |
| Good: ☐ Fair: ☒ Altr: ☐ Vy Altd: ☐ Add., Major: ☐ Minor: ☐ | Good: ☐ Fair: ☐ Altr: ☐ Vy Altd: ☐ Add., Major: ☐ Minor: ☐ |
| 1700-1799: ☐ 1800-1859: ☐ 1860-1910: ☐ 1910-1945: ☒ | 1700-1799: ☐ 1800-1859: ☐ 1860-1910: ☐ 1910-1945: ☐ |

| | |
|---|---|
| Original Function | |
| Condition/usesize | |
| Building TYPE | |
| Structure | |
| Siding material | |
| Foundation | |
| Roof | |
| Roof Material | |
| Integrity | |
| Period | |
| BUILDING 3 | or: Note: |
| BUILDING 4 | or: Note: |

Bibliography and further notes on Reverse

Surveyed by: Date:

IL 422-0465

## ILLINOIS RURAL SURVEY

County: McHenry | Site #: 3471 | Town:
¼: SW | Sec: 24 | TWP: 45N | Range: 8E
Street: 2804 Kashmiri | Street View: ☑
Industrial/Commercial Complex w/3 or more Bldgs.: ☐

FARMSTEAD ☐
House: ☑ 2 Houses: ☐ 1 Major Barn: ☐ 2 Mjr Barns: ☐ 3 Mjr Barns: ☐ Corn Cribs, 1: ☐, 2: ☐, 3+: ☐
Garage: ☑ Mach. Shed: ☐ Grainery: ☐ Smokehouse: ☐ Summer Kitchen: ☐ Silo: ☐ Windmill: ☐
Grain Bins: ☐ Pump House: ☐ Hog Houses: ☐ Chicken Coop: ☐ Outhouse: ☐ Mobile Homes: ☐
Sheds, 1-3: ☐ 3+: ☐ Metal Bldgs: ☐ Comments:



| | | | |
|---|---|---|---|
| FRAME# 13 | Pres. Funct.: Res/Cottage | Same ? ☐ | #1 BUILDING 2 ■ |
| Residence: ☑ Outbuilding: ☐ Public: ☐ Commercial: ☐ Barn: ☐ Industrial: ☐ Structural: ☐ Religious: ☐ | | | Original Function |
| Deteriorated: ☐ Abandoned: ☐ Lrg ☐ Md ☐ Sml ☑ | | | Condition/use/size |
| 1 1 1 1 or: | Stories, 1: ☑ 1-½: ☐ 2: ☐ 2+: ☐ | | Building TYPE |
| Frame: ☐ Masonry: ☐ Pole: ☐ Log: ☐ Other: | | | Structure |
| Clpbd: ☑ Weathrbd: ☐ Vert: ☐ Wd. Shngl: ☐ Brick: ☐ Stone: ☐ Block: ☐ Metal: ☐ Asbstos: ☐ Vinyl: ☐ Tar Ppr: ☐ | | | Siding material |
| Brick: ☐ Stone: ☐ Block: ☐ Poured or Stucco: ☐ Tile: ☐ | | | Foundation |
| Gable: ☑ Hipped: ☐ Flat: ☐ Mansard: ☐ Other: | | | Roof |
| Asphalt Shngl: ☑ Metal: ☐ Wood Shngl: ☐ Other: | | | Roof Material |
| Good: ☐ Fair: ☒ Altr: ☐ Vy Altd: ☐ Add., Major: ☑ Minor: ☐ (Garage) | | | Integrity |
| 1700-1799: ☐ 1800-1859: ☐ 1860-1910: ☐ 1910-1945: ☒ | | | Period |
| Bibliography and further notes on Reverse | | | BUILDING 3 |
| Surveyed by: Date: | | | BUILDING 4 |

| | |
|---|---|
| FRAME# | Pres. Funct.: Same ? ☐ |
| Original Function | Residence: ☐ Outbuilding: ☐ Public: ☐ Commercial: ☐ Barn: ☐ Industrial: ☐ Structural: ☐ Religious: ☐ |
| Condition/use/size | Deteriorated: ☐ Abandoned: ☐ Lrg ☐ Md ☐ Sml ☐ |
| Building TYPE | or: Stories, 1: ☐ 1-½: ☐ 2: ☐ 2+: ☐ |
| Structure | Frame: ☐ Masonry: ☐ Pole: ☐ Log: ☐ Other: |
| Siding material | Clpbd: ☐ Weathrbd: ☐ Vert: ☐ Wd. Shngl: ☐ Brick: ☐ Stone: ☐ Block: ☐ Metal: ☐ Asbstos: ☐ Vinyl: ☐ Tar Ppr: ☐ |
| Foundation | Brick: ☐ Stone: ☐ Block: ☐ Poured or Stucco: ☐ Tile: ☐ |
| Roof | Gable: ☐ Hipped: ☐ Flat: ☐ Mansard: ☐ Other: |
| Roof Material | Asphalt Shngl: ☐ Metal: ☐ Wood Shngl: ☐ Other: |
| Integrity | Good: ☐ Fair: ☐ Altr: ☐ Vy Altd: ☐ Add., Major: ☐ Minor: ☐ |
| Period | 1700-1799: ☐ 1800-1859: ☐ 1860-1910: ☐ 1910-1945: ☐ |
| BUILDING 3 | or: Note: |
| BUILDING 4 | or: Note: |

IL 422-0465

## ILLINOIS RURAL SURVEY

County: McHenry | Site #: 3472 | Town:
¼: SW | Sec: 24 | TWP: 45N | Range: 8E
Street: 2802 Kashmiri | Street View: ☑
Industrial/Commercial Complex w/3 or more Bldgs.: ☐

FARMSTEAD ☐
House: ☑ 2 Houses: ☐ 1 Major Barn: ☐ 2 Mjr Barns: ☐ 3 Mjr Barns: ☐ Corn Cribs, 1: ☐, 2: ☐, 3+: ☐
Garage: ☐ Mach. Shed: ☐ Grainery: ☐ Smokehouse: ☐ Summer Kitchen: ☐ Silo: ☐ Windmill: ☐
Grain Bins: ☐ Pump House: ☐ Hog Houses: ☐ Chicken Coop: ☐ Outhouse: ☐ Mobile Homes: ☐
Sheds, 1-3: ☐ 3+: ☐ Metal Bldgs: ☐ Comments:



| | | | |
|---|---|---|---|
| FRAME# 14 | Pres. Funct.: Res/Cottage | Same ? ☐ | #1 BUILDING 2 ■ |
| Residence: ☑ Outbuilding: ☐ Public: ☐ Commercial: ☐ Barn: ☐ Industrial: ☐ Structural: ☐ Religious: ☐ | | | Original Function |
| Deteriorated: ☐ Abandoned: ☐ Lrg ☐ Md ☑ Sml ☐ | | | Condition/use/size |
| 1 1 0 5 or: 1 1 1 | Stories, 1: ☐ 1-½: ☐ 2: ☐ 2+: ☐ | | Building TYPE |
| Frame: ☑ Masonry: ☐ Pole: ☐ Log: ☐ Other: | | | Structure |
| Clpbd: ☑ Weathrbd: ☐ Vert: ☐ Wd. Shngl: ☐ Brick: ☐ Stone: ☐ Block: ☐ Metal: ☐ Asbstos: ☐ Vinyl: ☐ Tar Ppr: ☐ | | | Siding material |
| Brick: ☐ Stone: ☐ Block: ☒ Poured or Stucco: ☐ Tile: ☐ | | | Foundation |
| Gable: ☑ Hipped: ☐ Flat: ☐ Mansard: ☐ Other: | | | Roof |
| Asphalt Shngl: ☑ Metal: ☐ Wood Shngl: ☐ Other: | | | Roof Material |
| Good: ☑ Fair: ☒ Altr: ☐ Vy Altd: ☐ Add., Major: ☐ Minor: ☐ | | | Integrity |
| 1700-1799: ☐ 1800-1859: ☐ 1860-1910: ☐ 1910-1945: ☒ | | | Period |
| Bibliography and further notes on Reverse | | | BUILDING 3 |
| Surveyed by: Date: | | | BUILDING 4 |

| | |
|---|---|
| FRAME# | Pres. Funct.: Same ? ☐ |
| Original Function | Residence: ☐ Outbuilding: ☐ Public: ☐ Commercial: ☐ Barn: ☐ Industrial: ☐ Structural: ☐ Religious: ☐ |
| Condition/use/size | Deteriorated: ☐ Abandoned: ☐ Lrg ☐ Md ☐ Sml ☐ |
| Building TYPE | or: Stories, 1: ☐ 1-½: ☐ 2: ☐ 2+: ☐ |
| Structure | Frame: ☐ Masonry: ☐ Pole: ☐ Log: ☐ Other: |
| Siding material | Clpbd: ☐ Weathrbd: ☐ Vert: ☐ Wd. Shngl: ☐ Brick: ☐ Stone: ☐ Block: ☐ Metal: ☐ Asbstos: ☐ Vinyl: ☐ Tar Ppr: ☐ |
| Foundation | Brick: ☐ Stone: ☐ Block: ☐ Poured or Stucco: ☐ Tile: ☐ |
| Roof | Gable: ☐ Hipped: ☐ Flat: ☐ Mansard: ☐ Other: |
| Roof Material | Asphalt Shngl: ☐ Metal: ☐ Wood Shngl: ☐ Other: |
| Integrity | Good: ☐ Fair: ☐ Altr: ☐ Vy Altd: ☐ Add., Major: ☐ Minor: ☐ |
| Period | 1700-1799: ☐ 1800-1859: ☐ 1860-1910: ☐ 1910-1945: ☐ |
| BUILDING 3 | or: Note: |
| BUILDING 4 | or: Note: |

IL 422-0465

## ILLINOIS RURAL SURVEY

County: McHenry | Site #: 3473 | Town:
¼: SW | Sec: 24 | TWP: 45N | Range: 8E
Street: 2724 Kashmiri | Street View: ☑

Industrial/Commercial Complex w/3 or more Bldgs.: ☐

FARMSTEAD ☐
House: ☑ 2 Houses: ☐ 1 Major Barn: ☐ 2 Mjr Barns: ☐ 3 Mjr Barns: ☐ Corn Cribs, 1: ☐, 2: ☐, 3+: ☐
Garage: ☐ Mach. Shed: ☐ Grainary: ☐ Smokehouse: ☐ Summer Kitchen: ☐ Silo: ☐ Windmill: ☐
Grain Bins: ☐ Pump House: ☐ Hog Houses: ☐ Chicken Coop: ☐ Outhouse: ☐ Mobile Homes: ☐
Sheds, 1-3: ☐ 3+: ☐ Metal Bldgs: ☐ Comments:



FRAME# 15 | Pres. Funct.: Rec/Cottage | Same ? ☐

| | | | |
|---|---|---|---|
| Residence: ☑ Outbuilding: ☐ Public: ☐ Commercial: ☐ Barn: ☐ Industrial: ☐ Structural: ☐ Religious: ☐ | Original Function | ■1 BUILDING 2 ■ Same ? ☐ | Residence: ☐ Outbuilding: ☐ Public: ☐ Commercial: ☐ Barn: ☐ Industrial: ☐ Structural: ☐ Religious: ☐ |
| Deteriorated: ☐ Abandoned: ☐ Lrg ☐ Md ☑ Sml ☐ | Condition/use/size | | Deteriorated: ☐ Abandoned: ☐ Lrg ☐ Md ☐ Sm ☐ |
| 1 1 1 1 or: Stories, 1: ☐ 1-½: ☑ 2: ☐ 2+: ☐ | Building TYPE | | or: Stories, 1: ☐ 1-½: ☐ 2: ☐ 2+: ☐ |
| Frame: ☐ Masonry: ☐ Pole: ☐ Log: ☐ Other: | Structure | | Frame: ☐ Masonry: ☐ Pole: ☐ Log: ☐ Other: |
| Clpbd: ☐ Weathrbd: ☐ Vert: ☐ Wd. Shngl: ☐ Brick: ☐ Stone: ☐ Block: ☐ Metal: ☑ Asbestos: ☐ Vinyl: ☐ Tar Ppr: ☐ | Siding material | | Clpbd: ☐ Weathrbd: ☐ Vert: ☐ Wd. Shngl: ☐ Brick: ☐ Stone: ☐ Block: ☐ Metal: ☐ Asbestos: ☐ Vinyl: ☐ Tar Ppr: ☐ |
| Brick: ☐ Stone: ☐ Block: ☑ Poured or Stucco: ☐ Tile: ☐ | Foundation | | Brick: ☐ Stone: ☐ Block: ☐ Poured or Stucco: ☐ Tile: ☐ |
| Gable: ☑ Hipped: ☐ Flat: ☐ Mansard: ☐ Other: | Roof | | Gable: ☐ Hipped: ☐ Flat: ☐ Mansard: ☐ Other: |
| Asphalt Shngl: ☑ Metal: ☐ Wood Shngl: ☐ Other: | Roof Material | | Asphalt Shngl: ☐ Metal: ☐ Wood Shngl: ☐ Other: |
| Good: ☐ Fair: ☑ Altr: ☐ Vy Altd: ☐ Add., Major: ☑ Minor: ☐ | Integrity | | Good: ☐ Fair: ☐ Altr: ☐ Vy Altd: ☐ Add., Major: ☐ Minor: ☐ |
| 1700-1799: ☐ 1800-1859: ☐ 1860-1910: ☐ 1910-1945: ☑ | Period | | 1700-1799: ☐ 1800-1859: ☐ 1860-1910: ☐ 1910-1945: ☐ |
| Bibliography and further notes on Reverse | BUILDING 3 | | or: Note: |
| Surveyed by: Date: | BUILDING 4 | | or: Note: |

IL 422-0465

## ILLINOIS RURAL SURVEY

County: McHenry | Site #: 3474 | Town:
¼: SW | Sec: 24 | TWP: 45N | Range: 8E
Street: 2722 Kashmiri | Street View: ☑

Industrial/Commercial Complex w/3 or more Bldgs.: ☐

FARMSTEAD ☐
House: ☑ 2 Houses: ☐ 1 Major Barn: ☐ 2 Mjr Barns: ☐ 3 Mjr Barns: ☐ Corn Cribs, 1: ☐, 2: ☐, 3+: ☐
Garage: ☐ Mach. Shed: ☐ Grainary: ☐ Smokehouse: ☐ Summer Kitchen: ☐ Silo: ☐ Windmill: ☐
Grain Bins: ☐ Pump House: ☐ Hog Houses: ☐ Chicken Coop: ☐ Outhouse: ☐ Mobile Homes: ☐
Sheds, 1-3: ☐ 3+: ☐ Metal Bldgs: ☐ Comments:



FRAME# 16 | Pres. Funct.: Rec/Cottage | Same ? ☑

| | | | |
|---|---|---|---|
| Residence: ☑ Outbuilding: ☐ Public: ☐ Commercial: ☐ Barn: ☐ Industrial: ☐ Structural: ☐ Religious: ☐ | Original Function | ■1 BUILDING 2 ■ Same ? ☐ | Residence: ☐ Outbuilding: ☐ Public: ☐ Commercial: ☐ Barn: ☐ Industrial: ☐ Structural: ☐ Religious: ☐ |
| Deteriorated: ☐ Abandoned: ☐ Lrg ☐ Md ☑ Sml ☐ | Condition/use/size | | Deteriorated: ☐ Abandoned: ☐ Lrg ☐ Md ☐ Sm ☐ |
| 1 1 1 0 or: Stories, 1: ☑ 1-½: ☐ 2: ☐ 2+: ☐ | Building TYPE | | or: Stories, 1: ☐ 1-½: ☐ 2: ☐ 2+: ☐ |
| Frame: ☐ Masonry: ☐ Pole: ☐ Log: ☐ Other: | Structure | | Frame: ☐ Masonry: ☐ Pole: ☐ Log: ☐ Other: |
| Clpbd: ☐ Weathrbd: ☐ Vert: ☐ Wd. Shngl: ☐ Brick: ☐ Stone: ☐ Block: ☐ Metal: ☐ Asbestos: ☑ Vinyl: ☐ Tar Ppr: ☐ | Siding material | | Clpbd: ☐ Weathrbd: ☐ Vert: ☐ Wd. Shngl: ☐ Brick: ☐ Stone: ☐ Block: ☐ Metal: ☐ Asbestos: ☐ Vinyl: ☐ Tar Ppr: ☐ |
| Brick: ☐ Stone: ☐ Block: ☐ Poured or Stucco: ☐ Tile: ☐ | Foundation | | Brick: ☐ Stone: ☐ Block: ☐ Poured or Stucco: ☐ Tile: ☐ |
| Gable: ☐ Hipped: ☑ Flat: ☐ Mansard: ☐ Other: | Roof | | Gable: ☐ Hipped: ☐ Flat: ☐ Mansard: ☐ Other: |
| Asphalt Shngl: ☑ Metal: ☐ Wood Shngl: ☐ Other: | Roof Material | | Asphalt Shngl: ☐ Metal: ☐ Wood Shngl: ☐ Other: |
| Good: ☐ Fair: ☑ Altr: ☐ Vy Altd: ☐ Add., Major: ☑ Minor: ☐ | Integrity | | Good: ☐ Fair: ☐ Altr: ☐ Vy Altd: ☐ Add., Major: ☐ Minor: ☐ |
| 1700-1799: ☐ 1800-1859: ☐ 1860-1910: ☐ 1910-1945: ☑ | Period | | 1700-1799: ☐ 1800-1859: ☐ 1860-1910: ☐ 1910-1945: ☐ |
| Bibliography and further notes on Reverse | BUILDING 3 | | or: Note: |
| Surveyed by: Date: | BUILDING 4 | | or: Note: |

IL 422-0465

## ILLINOIS RURAL SURVEY

County: McHenry | Site #: 3475 | Town:

¼: SW | Sec: 24 | TWP: 45N | Range: 8E

Street: 2720 Kasmini | Street View: ☒

Industrial/Commercial Complex w/3 or more Bldgs.: ☐

FARMSTEAD ☐

House: ☒ 2 Houses: ☐ 1 Major Barn: ☐ 2 Mjr Barns: ☐ 3 Mjr Barns: ☐ Corn Cribs, 1: ☐, 2: ☐, 3+: ☐

Garage: ☒ Mach. Shed: ☐ Grainery: ☐ Smokehouse: ☐ Summer Kitchen: ☐ Silo: ☐ Windmill: ☐

Grain Bins: ☐ Pump House: ☐ Hog Houses: ☐ Chicken Coop: ☐ Outhouse: ☐ Mobile Homes: ☐

Sheds, 1-3: ☐ 3+: ☐ Metal Bldgs: ☐ Comments:



PHOTO (Additional photos on back)

| | | | |
|---|---|---|---|
| FRAME# 17 | Pres. Funct.: Res/Cottage | Same ? ☒ | #1 BUILDING 2# |
| Residence: ☒ Outbuilding: ☐ Public: ☐ Commercial: ☐ Barn: ☐ Industrial: ☐ Structural: ☐ Religious: ☐ | | | Original Function |
| Deteriorated: ☐ Abandoned: ☐ Lrg ☐ Md ☒ Sml ☐ | | | Condition/usefulsize |
| 1 1 1 1 or: | Stories, 1: ☒ 1-½: ☐ 2: ☐ 2+: ☐ | | Building TYPE |
| Frame: ☒ Masonry: ☐ Pole: ☐ Log: ☐ Other: | | | Structure |
| Clpbd: ☒ Weathrbd: ☐ Vert: ☐ Wd. Shngl: ☐ Brick: ☐ Stone: ☐ Block: ☐ Metal: ☐ Asbestos: ☐ Vinyl: ☐ Tar Ppr: ☐ | | | Siding material |
| Brick: ☐ Stone: ☐ Block: ☐ Poured or Stucco: ☐ Tile: ☐ | | | Foundation |
| Gable: ☒ Hipped: ☐ Flat: ☐ Mansard: ☐ Other: | | | Roof |
| Asphalt Shngl: ☒ Metal: ☐ Wood Shngl: ☐ Other: | | | Roof Material |
| Good: ☐ Fair: ☐ Altr: ☒ Vy Altd: ☐ Add., Major: ☐ Minor: ☐ | | | Integrity |
| 1700-1799: ☐ 1800-1859: ☐ 1860-1910: ☐ 1910-1945: ☒ | | | Period |
| Bibliography and further notes on Reverse | | | BUILDING 3 |
| Surveyed by: Date: | | | BUILDING 4 |

FRAME# | Pres. Funct.: | Same ? ☐

Residence: ☐ Outbuilding: ☐ Public: ☐ Commercial: ☐ Barn: ☐ Industrial: ☐ Structural: ☐ Religious: ☐

Deteriorated: ☐ Abandoned: ☐ Lrg ☐ Md ☐ Sml ☐

or: | Stories, 1: ☐ 1-½: ☐ 2: ☐ 2+: ☐

Frame: ☐ Masonry: ☐ Pole: ☐ Log: ☐ Other:

Clpbd: ☐ Weathrbd: ☐ Vert: ☐ Wd. Shngl: ☐ Brick: ☐ Stone: ☐ Block: ☐ Metal: ☐ Asbestos: ☐ Vinyl: ☐ Tar Ppr: ☐

Brick: ☐ Stone: ☐ Block: ☐ Poured or Stucco: ☐ Tile: ☐

Gable: ☐ Hipped: ☐ Flat: ☐ Mansard: ☐ Other:

Asphalt Shngl: ☐ Metal: ☐ Wood Shngl: ☐ Other:

Good: ☐ Fair: ☐ Altr: ☐ Vy Altd: ☐ Add., Major: ☐ Minor: ☐

1700-1799: ☐ 1800-1859: ☐ 1860-1910: ☐ 1910-1945: ☐

or: | Note:

or: | Note:

IL 422-0485

## ILLINOIS RURAL SURVEY

County: McHenry | Site #: 3476 | Town:

¼: SW | Sec: 24 | TWP: 43N | Range: 8E

Street: 2805 Hermada | Street View: ☒

Industrial/Commercial Complex w/3 or more Bldgs.: ☐

FARMSTEAD ☐

House: ☒ 2 Houses: ☐ 1 Major Barn: ☐ 2 Mjr Barns: ☐ 3 Mjr Barns: ☐ Corn Cribs, 1: ☐, 2: ☐, 3+: ☐

Garage: ☒ Mach. Shed: ☐ Grainery: ☐ Smokehouse: ☐ Summer Kitchen: ☐ Silo: ☐ Windmill: ☐

Grain Bins: ☐ Pump House: ☐ Hog Houses: ☐ Chicken Coop: ☐ Outhouse: ☐ Mobile Homes: ☐

Sheds, 1-3: ☐ 3+: ☐ Metal Bldgs: ☐ Comments:



| | | | |
|---|---|---|---|
| FRAME# 18 | Pres. Funct.: Res/Cottage | Same ? ☐ | #1 BUILDING 2# |
| Residence: ☒ Outbuilding: ☐ Public: ☐ Commercial: ☐ Barn: ☐ Industrial: ☐ Structural: ☐ Religious: ☐ | | | Original Function |
| Deteriorated: ☐ Abandoned: ☐ Lrg ☐ Md ☒ Sml ☐ | | | Condition/usefulsize |
| 1 1 1 1 or: | Stories, 1: ☒ 1-½: ☐ 2: ☐ 2+: ☐ | | Building TYPE |
| Frame: ☐ Masonry: ☐ Pole: ☐ Log: ☐ Other: | | | Structure |
| Clpbd: ☒ Weathrbd: ☐ Vert: ☐ Wd. Shngl: ☐ Brick: ☐ Stone: ☐ Block: ☐ Metal: ☐ Asbestos: ☐ Vinyl: ☐ Tar Ppr: ☐ | | | Siding material |
| Brick: ☐ Stone: ☐ Block: ☐ Poured or Stucco: ☒ Tile: ☐ | | | Foundation |
| Gable: ☐ Hipped: ☒ Flat: ☐ Mansard: ☐ Other: | | | Roof |
| Asphalt Shngl: ☒ Metal: ☐ Wood Shngl: ☐ Other: | | | Roof Material |
| Good: ☒ Fair: ☐ Altr: ☐ Vy Altd: ☐ Add., Major: ☐ Minor: ☒ | | | Integrity |
| 1700-1799: ☐ 1800-1859: ☐ 1860-1910: ☐ 1910-1945: ☒ | | | Period |
| Bibliography and further notes on Reverse | | | BUILDING 3 |
| Surveyed by: Date: | | | BUILDING 4 |

FRAME# | Pres. Funct.: | Same ? ☐

Residence: ☐ Outbuilding: ☐ Public: ☐ Commercial: ☐ Barn: ☐ Industrial: ☐ Structural: ☐ Religious: ☐

Deteriorated: ☐ Abandoned: ☐ Lrg ☐ Md ☐ Sml ☐

or: | Stories, 1: ☐ 1-½: ☐ 2: ☐ 2+: ☐

Frame: ☐ Masonry: ☐ Pole: ☐ Log: ☐ Other:

Clpbd: ☐ Weathrbd: ☐ Vert: ☐ Wd. Shngl: ☐ Brick: ☐ Stone: ☐ Block: ☐ Metal: ☐ Asbestos: ☐ Vinyl: ☐ Tar Ppr: ☐

Brick: ☐ Stone: ☐ Block: ☐ Poured or Stucco: ☐ Tile: ☐

Gable: ☐ Hipped: ☐ Flat: ☐ Mansard: ☐ Other:

Asphalt Shngl: ☐ Metal: ☐ Wood Shngl: ☐ Other:

Good: ☐ Fair: ☐ Altr: ☐ Vy Altd: ☐ Add., Major: ☐ Minor: ☐

1700-1799: ☐ 1800-1859: ☐ 1860-1910: ☐ 1910-1945: ☐

or: | Note:

or: | Note:

IL 422-0485

## ILLINOIS RURAL SURVEY

County: McHenry | Site #: 3477 | Town:
¼: SW | Sec: 24 | TWP: 45N | Range: 8E
Street: 2809 Henzada | Street View: ☒
Industrial/Commercial Complex w/3 or more Bldgs.: ☐

FARMSTEAD ☐
House: ☒ 2 Houses: ☐ 1 Major Barn: ☐ 2 Mjr Barns: ☐ 3 Mjr Barns: ☐ Corn Cribs, 1: ☐, 2: ☐, 3+: ☐
Garage: ☐ Mech. Shed: ☐ Grainary: ☐ Smokehouse: ☐ Summer Kitchen: ☐ Silo: ☐ Windmill: ☐
Grain Bins: ☐ Pump House: ☐ Hog Houses: ☐ Chicken Coop: ☐ Outhouse: ☐ Mobile Homes: ☐
Sheds, 1-3: ☐ 3+: ☐ Metal Bldgs: ☐ Comments:

| | | | |
|---|---|---|---|
| FRAME# 19 | Pres. Funct.: Res | Same ? ☐ | |
| Residence: ☒ Outbuilding: ☐ Public: ☐ Commercial: ☐ Barn: ☐ Industrial: ☐ Structural: ☐ Religious: ☐ | | | |
| Deteriorated: ☐ Abandoned: ☐ Lrg: ☒ Mid: ☐ Sml: ☐ | | | |
| 1/10/5 or: | Stories, 1: ☒ 1-½: ☐ 2: ☐ 2+: ☐ | | |
| Frame: ☐ Masonry: ☐ Pole: ☐ Log: ☐ Other: | | | |
| Clpbd: ☐ Weathrbd: ☐ Vert: ☐ Wd. Shngl: ☐ Brick: ☐ Stone: ☐ Block: ☐ Metal: ☐ Asbestos: ☒ Vinyl: ☐ Tar Ppr: ☐ | | | |
| Brick: ☐ Stone: ☐ Block: ☐ Poured or Stucco: ☐ Tile: ☐ | | | |
| Gable: ☒ Hipped: ☐ Flat: ☐ Mansard: ☐ Other: | | | |
| Asphalt Shngl: ☒ Metal: ☐ Wood Shngl: ☐ Other: | | | |
| Good: ☐ Fair: ☒ Alt: ☐ Vy Alt: ☐ Add., Major: ☐ Minor: ☐ | | | |
| 1700-1799: ☐ 1800-1859: ☐ 1860-1910: ☐ 1910-1945: ☒ | | | |
| Bibliography and further notes on Reverse | | | |
| Surveyed by: Date: | | | |

| #1 BUILDING 2# | FRAME# | Pres. Funct.: | Same ? ☐ |
|---|---|---|---|
| Original Function | Residence: ☐ Outbuilding: ☐ Public: ☐ Commercial: ☐ Barn: ☐ Industrial: ☐ Structural: ☐ Religious: ☐ | | |
| Condition/use/size | Deteriorated: ☐ Abandoned: ☐ Lrg: ☐ Mid: ☐ Sm: ☐ | | |
| Building TYPE | or: | Stories, 1: ☐ 1-½: ☐ 2: ☐ 2+: ☐ | |
| Structure | Frame: ☐ Masonry: ☐ Pole: ☐ Log: ☐ Other: | | |
| Siding material | Clpbd: ☐ Weathrbd: ☐ Vert: ☐ Wd. Shngl: ☐ Brick: ☐ Stone: ☐ Block: ☐ Metal: ☐ Asbestos: ☐ Vinyl: ☐ Tar Ppr: ☐ | | |
| Foundation | Brick: ☐ Stone: ☐ Block: ☐ Poured or Stucco: ☐ Tile: ☐ | | |
| Roof | Gable: ☐ Hipped: ☐ Flat: ☐ Mansard: ☐ Other: | | |
| Roof Material | Asphalt Shngl: ☐ Metal: ☐ Wood Shngl: ☐ Other: | | |
| Integrity | Good: ☐ Fair: ☐ Alt: ☐ Vy Alt: ☐ Add., Major: ☐ Minor: ☐ | | |
| Period | 1700-1799: ☐ 1800-1859: ☐ 1860-1910: ☐ 1910-1945: ☐ | | |
| BUILDING 3 | or: | Note: | |
| BUILDING 4 | or: | Note: | |

IL 422-6465

## ILLINOIS RURAL SURVEY

County: McHenry | Site #: 3478 | Town:
¼: SW | Sec: 24 | TWP: 45N | Range: 8E
Street: Henzada | Street View: ☒
Industrial/Commercial Complex w/3 or more Bldgs.: ☐

FARMSTEAD ☐
House: ☒ 2 Houses: ☐ 1 Major Barn: ☐ 2 Mjr Barns: ☐ 3 Mjr Barns: ☐ Corn Cribs, 1: ☐, 2: ☐, 3+: ☐
Garage: ☐ Mech. Shed: ☐ Grainary: ☐ Smokehouse: ☐ Summer Kitchen: ☐ Silo: ☐ Windmill: ☐
Grain Bins: ☐ Pump House: ☐ Hog Houses: ☐ Chicken Coop: ☐ Outhouse: ☐ Mobile Homes: ☐
Sheds, 1-3: ☐ 3+: ☐ Metal Bldgs: ☐ Comments:

| | | | |
|---|---|---|---|
| FRAME# 20 | Pres. Funct.: Res/Cottage | Same ? ☐ | |
| Residence: ☒ Outbuilding: ☐ Public: ☐ Commercial: ☐ Barn: ☐ Industrial: ☐ Structural: ☐ Religious: ☐ | | | |
| Deteriorated: ☐ Abandoned: ☐ Lrg: ☐ Mid: ☐ Sml: ☒ | | | |
| 1/1/0 or: | Stories, 1: ☒ 1-½: ☐ 2: ☐ 2+: ☐ | | |
| Frame: ☒ Masonry: ☐ Pole: ☐ Log: ☐ Other: | | | |
| Clpbd: ☐ Weathrbd: ☐ Vert: ☐ Wd. Shngl: ☐ Brick: ☐ Stone: ☐ Block: ☐ Metal: ☐ Asbestos: ☒ Vinyl: ☐ Tar Ppr: ☐ | | | |
| Brick: ☐ Stone: ☐ Block: ☐ Poured or Stucco: ☐ Tile: ☐ ? | | | |
| Gable: ☐ Hipped: ☒ Flat: ☐ Mansard: ☐ Other: | | | |
| Asphalt Shngl: ☒ Metal: ☐ Wood Shngl: ☐ Other: | | | |
| Good: ☒ Fair: ☐ Alt: ☐ Vy Alt: ☐ Add., Major: ☐ Minor: ☐ | | | |
| 1700-1799: ☐ 1800-1859: ☐ 1860-1910: ☐ 1910-1945: ☒ 1947? | | | |
| Bibliography and further notes on Reverse | | | |
| Surveyed by: Date: | | | |

| #1 BUILDING 2# | FRAME# | Pres. Funct.: | Same ? ☐ |
|---|---|---|---|
| Original Function | Residence: ☐ Outbuilding: ☐ Public: ☐ Commercial: ☐ Barn: ☐ Industrial: ☐ Structural: ☐ Religious: ☐ | | |
| Condition/use/size | Deteriorated: ☐ Abandoned: ☐ Lrg: ☐ Mid: ☐ Sm: ☐ | | |
| Building TYPE | or: | Stories, 1: ☐ 1-½: ☐ 2: ☐ 2+: ☐ | |
| Structure | Frame: ☐ Masonry: ☐ Pole: ☐ Log: ☐ Other: | | |
| Siding material | Clpbd: ☐ Weathrbd: ☐ Vert: ☐ Wd. Shngl: ☐ Brick: ☐ Stone: ☐ Block: ☐ Metal: ☐ Asbestos: ☐ Vinyl: ☐ Tar Ppr: ☐ | | |
| Foundation | Brick: ☐ Stone: ☐ Block: ☐ Poured or Stucco: ☐ Tile: ☐ | | |
| Roof | Gable: ☐ Hipped: ☐ Flat: ☐ Mansard: ☐ Other: | | |
| Roof Material | Asphalt Shngl: ☐ Metal: ☐ Wood Shngl: ☐ Other: | | |
| Integrity | Good: ☐ Fair: ☐ Alt: ☐ Vy Alt: ☐ Add., Major: ☐ Minor: ☐ | | |
| Period | 1700-1799: ☐ 1800-1859: ☐ 1860-1910: ☐ 1910-1945: ☐ | | |
| BUILDING 3 | or: | Note: | |
| BUILDING 4 | or: | Note: | |

IL 422-6465

## ILLINOIS RURAL SURVEY

County: McHenry | Site #: 3479 | Town:

¼: SW | Sec: 24 | TWP: 45N | Range: 8E

Street: 2603 Henzada | Street View: ☒

Industrial/Commercial Complex w/3 or more Bldgs.: ☐

FARMSTEAD ☐

House: ☒ 2 Houses: ☐ 1 Major Barn: ☐ 2 Mjr Barns: ☐ 3 Mjr Barns: ☐ Corn Cribs, 1: ☐, 2: ☐, 3+: ☐

Garage: ☒ Mach. Shed: ☐ Grainary: ☐ Smokehouse: ☐ Summer Kitchen: ☐ Silo: ☐ Windmill: ☐

Grain Bins: ☐ Pump House: ☐ Hog Houses: ☐ Chicken Coop: ☐ Outhouse: ☐ Mobile Homes: ☐

Sheds, 1-3: ☐ 3+: ☐ Metal Bldgs: ☐ Comments:



PHOTO IS HERE

FRAME# 21 | Pres. Funct.: Residence/Cottage | Same ? ☒

| | BUILDING 1 | BUILDING 2 |
|---|---|---|
| | FRAME# 21 | FRAME# |
| | Pres. Funct.: Residence/Cottage | Pres. Funct.: |
| | Same ? ☒ | Same ? ☐ |
| Original Function | Residence: ☒ Outbuilding: ☐ Public: ☐ Commercial: ☐ Barn: ☐ Industrial: ☐ Structural: ☐ Religious: ☐ | Residence: ☐ Outbuilding: ☐ Public: ☐ Commercial: ☐ Barn: ☐ Industrial: ☐ Structural: ☐ Religious: ☐ |
| Condition/Integrity | Deteriorated: ☐ Abandoned: ☐ Lrg: ☒ Md: ☐ Sml: ☐ | Deteriorated: ☐ Abandoned: ☐ Lrg: ☐ Md: ☐ Sm: ☐ |
| Building TYPE | or: Stories, 1: ☐ 1-½: ☒ 2: ☐ 2+: ☐ | or: Stories, 1: ☐ 1-½: ☐ 2: ☐ 2+: ☐ |
| Structure | Frame: ☐ Masonry: ☐ Pole: ☐ Log: ☐ Other: | Frame: ☐ Masonry: ☐ Pole: ☐ Log: ☐ Other: |
| Siding material | Clpbd: ☒ Weathrbd: ☐ Vert: ☐ Wd. Shngl: ☐ Brick: ☐ Stone: ☐ Block: ☐ Metal: ☐ Asbestos: ☐ Vinyl: ☐ Tar Ppr: ☐ | Clpbd: ☐ Weathrbd: ☐ Vert: ☐ Wd. Shngl: ☐ Brick: ☐ Stone: ☐ Block: ☐ Metal: ☐ Asbestos: ☐ Vinyl: ☐ Tar Ppr: ☐ |
| Foundation | Brick: ☐ Stone: ☐ Block: ☐ Poured or Stucco: ☐ Tile: ☐ | Brick: ☐ Stone: ☐ Block: ☐ Poured or Stucco: ☐ Tile: ☐ |
| Roof | Gable: ☒ Hipped: ☐ Flat: ☐ Mansard: ☐ Other: | Gable: ☐ Hipped: ☐ Flat: ☐ Mansard: ☐ Other: |
| Roof Material | Asphalt Shngl: ☒ Metal: ☐ Wood Shngl: ☐ Other: | Asphalt Shngl: ☐ Metal: ☐ Wood Shngl: ☐ Other: |
| Integrity | Good: ☒ Fair: ☐ Altr: ☐ Vy Altd: ☐ Add., Major: ☒ Minor: ☐ | Good: ☐ Fair: ☐ Altr: ☐ Vy Altd: ☐ Add., Major: ☐ Minor: ☐ |
| Period | 1700-1799: ☐ 1800-1859: ☐ 1860-1910: ☐ 1910-1945: ☒ | 1700-1799: ☐ 1800-1859: ☐ 1860-1910: ☐ 1910-1945: ☐ |
| BUILDING 3 | | or: Note: |
| BUILDING 4 | | or: Note: |

Bibliography and further notes on Reverse

Surveyed by: Date:

IL 422-0445

## ILLINOIS RURAL SURVEY

County: McHenry | Site #: 3480 | Town:

¼: SW | Sec: 21 | TWP: 45N | Range: 8E

Street: 2814 Kama | Street View: ☒

Industrial/Commercial Complex w/3 or more Bldgs.: ☐

FARMSTEAD ☐

House: ☒ 2 Houses: ☐ 1 Major Barn: ☐ 2 Mjr Barns: ☐ 3 Mjr Barns: ☐ Corn Cribs, 1: ☐, 2: ☐, 3+: ☐

Garage: ☒ Mach. Shed: ☐ Grainary: ☐ Smokehouse: ☐ Summer Kitchen: ☐ Silo: ☐ Windmill: ☐

Grain Bins: ☐ Pump House: ☐ Hog Houses: ☐ Chicken Coop: ☐ Outhouse: ☐ Mobile Homes: ☐

Sheds, 1-3: ☐ 3+: ☐ Metal Bldgs: ☐ Comments:

PHOTO IS HERE

FRAME# 22 | Pres. Funct.: Residence | Same ? ☐

| | BUILDING 1 | BUILDING 2 |
|---|---|---|
| | FRAME# 22 | FRAME# |
| | Pres. Funct.: Residence | Pres. Funct.: |
| | Same ? ☐ | Same ? ☐ |
| Original Function | Residence: ☒ Outbuilding: ☐ Public: ☐ Commercial: ☐ Barn: ☐ Industrial: ☐ Structural: ☐ Religious: ☐ | Residence: ☐ Outbuilding: ☐ Public: ☐ Commercial: ☐ Barn: ☐ Industrial: ☐ Structural: ☐ Religious: ☐ |
| Condition/Integrity | Deteriorated: ☐ Abandoned: ☐ Lrg: ☒ Md: ☐ Sml: ☐ | Deteriorated: ☐ Abandoned: ☐ Lrg: ☐ Md: ☐ Sm: ☐ |
| Building TYPE | or: Stories, 1: ☐ 1-½: ☒ 2: ☐ 2+: ☐ | or: Stories, 1: ☐ 1-½: ☐ 2: ☐ 2+: ☐ |
| Structure | Frame: ☐ Masonry: ☐ Pole: ☐ Log: ☐ Other: | Frame: ☐ Masonry: ☐ Pole: ☐ Log: ☐ Other: |
| Siding material | Clpbd: ☒ Weathrbd: ☐ Vert: ☐ Wd. Shngl: ☐ Brick: ☐ Stone: ☐ Block: ☐ Metal: ☐ Asbestos: ☐ Vinyl: ☐ Tar Ppr: ☐ | Clpbd: ☐ Weathrbd: ☐ Vert: ☐ Wd. Shngl: ☐ Brick: ☐ Stone: ☐ Block: ☐ Metal: ☐ Asbestos: ☐ Vinyl: ☐ Tar Ppr: ☐ |
| Foundation | Brick: ☐ Stone: ☐ Block: ☐ Poured or Stucco: ☐ Tile: ☐ | Brick: ☐ Stone: ☐ Block: ☐ Poured or Stucco: ☐ Tile: ☐ |
| Roof | Gable: ☒ Hipped: ☐ Flat: ☐ Mansard: ☐ Other: | Gable: ☐ Hipped: ☐ Flat: ☐ Mansard: ☐ Other: |
| Roof Material | Asphalt Shngl: ☒ Metal: ☐ Wood Shngl: ☐ Other: | Asphalt Shngl: ☐ Metal: ☐ Wood Shngl: ☐ Other: |
| Integrity | Good: ☐ Fair: ☐ Altr: ☐ Vy Altd: ☐ Add., Major: ☐ Minor: ☐ | Good: ☐ Fair: ☐ Altr: ☐ Vy Altd: ☐ Add., Major: ☐ Minor: ☐ |
| Period | 1700-1799: ☐ 1800-1859: ☐ 1860-1910: ☐ 1910-1945: ☒ | 1700-1799: ☐ 1800-1859: ☐ 1860-1910: ☐ 1910-1945: ☐ |
| BUILDING 3 | | or: Note: |
| BUILDING 4 | | or: Note: |

Bibliography and further notes on Reverse

Surveyed by: Date:

IL 422-0445

## ILLINOIS RURAL SURVEY

County: McHenry | Site #: 3481 | Town:

¼: SW | Sec: 24 | TWP: 45N | Range: 8E

Street: 2114 Sterling | Street View: ☒

Industrial/Commercial Complex w/3 or more Bldgs.: ☐

FARMSTEAD ☐

House: ☒ 2 Houses: ☐ 1 Major Barn: ☐ 2 Mjr Barns: ☐ 3 Mjr Barns: ☐ Corn Cribs, 1: ☐, 2: ☐, 3+: ☐

Garage: ☒ Mach. Shed: ☐ Grainery: ☐ Smokehouse: ☐ Summer Kitchen: ☐ Silo: ☐ Windmill: ☐

Grain Bins: ☐ Pump House: ☐ Hog Houses: ☐ Chicken Coop: ☐ Outhouse: ☐ Mobile Homes: ☐

Sheds, 1-3: ☐ 3+: ☐ Metal Bldgs: ☐ Comments:



PHOTO REFERENCE PHOTO ON BACK

| | | | |
|---|---|---|---|
| FRAME# 23 | Pres. Funct.: Res/Cottage, Same? ☒ | #1 BUILDING 2# | FRAME#: Pres. Funct.: Same? ☐ |
| Residence: ☒ Outbuilding: ☐ Public: ☐ Commercial: ☐ Barn: ☐ Industrial: ☐ Structural: ☐ Religious: ☐ | | Original Function | Residence: ☐ Outbuilding: ☐ Public: ☐ Commercial: ☐ Barn: ☐ Industrial: ☐ Structural: ☐ Religious: ☐ |
| Deteriorated: ☐ Abandoned: ☐ Lrg: ☒ Md: ☐ Sml: ☐ | | Condition/use/size | Deteriorated: ☐ Abandoned: ☐ Lrg: ☐ Md: ☐ Sm: ☐ |
| 1 1 1 1 or: | Stories, 1: ☐ 1-½: ☒ 2: ☐ 2+: ☐ | Building TYPE | or: Stories, 1: ☐ 1-½: ☐ 2: ☐ 2+: ☐ |
| Frame: ☐ Masonry: ☐ Pole: ☐ Log: ☐ Other: | | Structure | Frame: ☐ Masonry: ☐ Pole: ☐ Log: ☐ Other: |
| Clpbd: ☒ Weathrbd: ☐ Vert: ☐ Wd. Shngl: ☐ Brick: ☐ Stone: ☐ Block: ☐ Metal: ☐ Asbestos: ☐ Vinyl: ☐ Tar Ppr: ☐ | | Siding material | Clpbd: ☐ Weathrbd: ☐ Vert: ☐ Wd. Shngl: ☐ Brick: ☐ Stone: ☐ Block: ☐ Metal: ☐ Asbestos: ☐ Vinyl: ☐ Tar Ppr: ☐ |
| Brick: ☐ Stone: ☐ Block: ☒ Poured or Stucco: ☐ Tile: ☐ | | Foundation | Brick: ☐ Stone: ☐ Block: ☐ Poured or Stucco: ☐ Tile: ☐ |
| Gable: ☒ Hipped: ☐ Flat: ☐ Mansard: ☐ Other: | | Roof | Gable: ☐ Hipped: ☐ Flat: ☐ Mansard: ☐ Other: |
| Asphalt Shngl: ☒ Metal: ☐ Wood Shngl: ☐ Other: | | Roof Material | Asphalt Shngl: ☐ Metal: ☐ Wood Shngl: ☐ Other: |
| Good: ☒ Fair: ☐ Altr: ☐ Vy Altd: ☐ Add., Major: ☐ Minor: ☐ Garage added | | Integrity | Good: ☐ Fair: ☐ Altr: ☐ Vy Altd: ☐ Add., Major: ☐ Minor: ☐ |
| 1700-1799: ☐ 1800-1859: ☐ 1860-1910: ☐ 1910-1945: ☒ | | Period | 1700-1799: ☐ 1800-1859: ☐ 1860-1910: ☐ 1910-1945: ☐ |
| Bibliography and further notes on Reverse | | BUILDING 3 | or: Note: |
| Surveyed by: Date: | | BUILDING 4 | or: Note: |

IL 422-6453

## ILLINOIS RURAL SURVEY

County: McHenry | Site #: 3482 | Town:

¼: SE | Sec: 13 | TWP: 45N | Range: 8E

Street: 2201 Fairview | Street View: ☒

Industrial/Commercial Complex w/3 or more Bldgs.: ☐

FARMSTEAD ☐

House: ☒ 2 Houses: ☐ 1 Major Barn: ☐ 2 Mjr Barns: ☐ 3 Mjr Barns: ☐ Corn Cribs, 1: ☐, 2: ☐, 3+: ☐

Garage: ☒ Mach. Shed: ☐ Grainery: ☐ Smokehouse: ☐ Summer Kitchen: ☐ Silo: ☐ Windmill: ☐

Grain Bins: ☐ Pump House: ☐ Hog Houses: ☐ Chicken Coop: ☐ Outhouse: ☐ Mobile Homes: ☐

Sheds, 1-3: ☐ 3+: ☐ Metal Bldgs: ☐ Comments:



| | | | |
|---|---|---|---|
| FRAME# 24 | Pres. Funct.: Res, Same? ☐ | #1 BUILDING 2# | FRAME#: Pres. Funct.: Same? ☐ |
| Residence: ☒ Outbuilding: ☐ Public: ☐ Commercial: ☐ Barn: ☐ Industrial: ☐ Structural: ☐ Religious: ☐ | | Original Function | Residence: ☐ Outbuilding: ☐ Public: ☐ Commercial: ☐ Barn: ☐ Industrial: ☐ Structural: ☐ Religious: ☐ |
| Deteriorated: ☐ Abandoned: ☐ Lrg: ☐ Md: ☒ Sml: ☐ | | Condition/use/size | Deteriorated: ☐ Abandoned: ☐ Lrg: ☐ Md: ☐ Sm: ☐ |
| 1 1 d 1 or: | Stories, 1: ☐ 1-½: ☐ 2: ☒ 2+: ☐ | Building TYPE | or: Stories, 1: ☐ 1-½: ☐ 2: ☐ 2+: ☐ |
| Frame: ☐ Masonry: ☐ Pole: ☐ Log: ☐ Other: | | Structure | Frame: ☐ Masonry: ☐ Pole: ☐ Log: ☐ Other: |
| Clpbd: ☐ Weathrbd: ☐ Vert: ☐ Wd. Shngl: ☐ Brick: ☐ Stone: ☐ Block: ☐ Metal: ☒ Asbestos: ☐ Vinyl: ☐ Tar Ppr: ☐ | | Siding material | Clpbd: ☐ Weathrbd: ☐ Vert: ☐ Wd. Shngl: ☐ Brick: ☐ Stone: ☐ Block: ☐ Metal: ☐ Asbestos: ☐ Vinyl: ☐ Tar Ppr: ☐ |
| Brick: ☐ Stone: ☐ Block: ☒ Poured or Stucco: ☐ Tile: ☐ | | Foundation | Brick: ☐ Stone: ☐ Block: ☐ Poured or Stucco: ☐ Tile: ☐ |
| Gable: ☒ Hipped: ☐ Flat: ☐ Mansard: ☐ Other: | | Roof | Gable: ☐ Hipped: ☐ Flat: ☐ Mansard: ☐ Other: |
| Asphalt Shngl: ☒ Metal: ☐ Wood Shngl: ☐ Other: | | Roof Material | Asphalt Shngl: ☐ Metal: ☐ Wood Shngl: ☐ Other: |
| Good: ☐ Fair: ☒ Altr: ☐ Vy Altd: ☐ Add., Major: ☐ Minor: ☐ | | Integrity | Good: ☐ Fair: ☐ Altr: ☐ Vy Altd: ☐ Add., Major: ☐ Minor: ☐ |
| 1700-1799: ☐ 1800-1859: ☐ 1860-1910: ☐ 1910-1945: ☒ | | Period | 1700-1799: ☐ 1800-1859: ☐ 1860-1910: ☐ 1910-1945: ☐ |
| Bibliography and further notes on Reverse | | BUILDING 3 | or: Note: |
| Surveyed by: MB Date: 10/6/86 | | BUILDING 4 | or: Note: |

IL 422-6453

## ILLINOIS RURAL SURVEY

County: McHenry | Site #: 3483 | Town:
¼: SE | Sec: 13 | TWP: 45N | Range: 8E
Street: 2203 Fairview | Street View: N/A

Industrial/Commercial Complex w/3 or more Bldgs.: ☐

FARMSTEAD ☐

House: ☒ 2 Houses: ☐ 1 Major Barn: ☐ 2 Mjr Barns: ☐ 3 Mjr Barns: ☐ Corn Cribs, 1: ☐, 2: ☐, 3+: ☐
Garage: ☒ Mach. Shed: ☐ Grainery: ☐ Smokehouse: ☐ Summer Kitchen: ☐ Silo: ☐ Windmill: ☐
Grain Bins: ☐ Pump House: ☐ Hog Houses: ☐ Chicken Coop: ☐ Outhouse: ☐ Mobile Homes: ☐
Sheds, 1-3: ☐ 3+: ☐ Metal Bldgs: ☐ Comments:



PHOTO (Additional photos on back)

| | BUILDING 1 | BUILDING 2 |
|---|---|---|
| FRAME# | 25 | |
| Pres. Funct.: | Res/Cottage | |
| Same ? | ☐ | ☐ |
| Original Function | Residence: ☒ Outbuilding: ☐ Public: ☐ Commercial: ☐ Barn: ☐ Industrial: ☐ Structural: ☐ Religious: ☐ | Residence: ☐ Outbuilding: ☐ Public: ☐ Commercial: ☐ Barn: ☐ Industrial: ☐ Structural: ☐ Religious: ☐ |
| Condition/Area/Size | Deteriorated: ☐ Abandoned: ☐ Lrg: ☒ Md: ☐ Sml: ☐ | Deteriorated: ☐ Abandoned: ☐ Lrg: ☐ Md: ☐ Sm: ☐ |
| Building TYPE | or: Stories, 1: ☒ 1-½: ☐ 2: ☐ 2+: ☐ | or: Stories, 1: ☐ 1-½: ☐ 2: ☐ 2+: ☐ |
| Structure | Frame: ☐ Masonry: ☐ Pole: ☐ Log: ☐ Other: | Frame: ☐ Masonry: ☐ Pole: ☐ Log: ☐ Other: |
| Siding material | Clpbd: ☐ Weathrbd: ☐ Vert: ☐ Wd. Shngl: ☐ Brick: ☐ Stone: ☐ Block: ☐ Metal: ☒ Asbestos: ☐ Vinyl: ☐ Tar Ppr: ☐ | Clpbd: ☐ Weathrbd: ☐ Vert: ☐ Wd. Shngl: ☐ Brick: ☐ Stone: ☐ Block: ☐ Metal: ☐ Asbestos: ☐ Vinyl: ☐ Tar Ppr: ☐ |
| Foundation | Brick: ☐ Stone: ☐ Block: ☐ Poured or Stucco: ☒ Tile: ☐ | Brick: ☐ Stone: ☐ Block: ☐ Poured or Stucco: ☐ Tile: ☐ |
| Roof | Gable: ☒ Hipped: ☐ Flat: ☐ Mansard: ☐ Other: | Gable: ☐ Hipped: ☐ Flat: ☐ Mansard: ☐ Other: |
| Roof Material | Asphalt Shngl: ☒ Metal: ☐ Wood Shngl: ☐ Other: | Asphalt Shngl: ☐ Metal: ☐ Wood Shngl: ☐ Other: |
| Integrity | Good: ☐ Fair: ☐ Altr: ☒ Vy Altd: ☐ Add., Major: ☐ Minor: ☐ | Good: ☐ Fair: ☐ Altr: ☐ Vy Altd: ☐ Add., Major: ☐ Minor: ☐ |
| Period | 1700-1799: ☐ 1800-1859: ☐ 1860-1910: ☐ 1910-1945: ☒ | 1700-1799: ☐ 1800-1859: ☐ 1860-1910: ☐ 1910-1945: ☐ |
| BUILDING 3 | or: Note: | |
| BUILDING 4 | or: Note: | |

Bibliography and further notes on Reverse

Surveyed by: Date:

IL 422-0445

## ILLINOIS RURAL SURVEY

County: McHenry | Site #: 3484 | Town:
¼: SE | Sec: 13 | TWP: 45N | Range: 8E
Street: 2205 Fairview | Street View: N/A

Industrial/Commercial Complex w/3 or more Bldgs.: ☐

FARMSTEAD ☐

House: ☒ 2 Houses: ☐ 1 Major Barn: ☐ 2 Mjr Barns: ☐ 3 Mjr Barns: ☐ Corn Cribs, 1: ☐, 2: ☐, 3+: ☐
Garage: ☒ Mach. Shed: ☐ Grainery: ☐ Smokehouse: ☐ Summer Kitchen: ☐ Silo: ☐ Windmill: ☐
Grain Bins: ☐ Pump House: ☐ Hog Houses: ☐ Chicken Coop: ☐ Outhouse: ☐ Mobile Homes: ☐
Sheds, 1-3: ☐ 3+: ☐ Metal Bldgs: ☐ Comments:



| | BUILDING 1 | BUILDING 2 |
|---|---|---|
| FRAME# | 26 | |
| Pres. Funct.: | Res/Cottage | |
| Same ? | ☐ | ☐ |
| Original Function | Residence: ☒ Outbuilding: ☐ Public: ☐ Commercial: ☐ Barn: ☐ Industrial: ☐ Structural: ☐ Religious: ☐ | Residence: ☐ Outbuilding: ☐ Public: ☐ Commercial: ☐ Barn: ☐ Industrial: ☐ Structural: ☐ Religious: ☐ |
| Condition/Area/Size | Deteriorated: ☐ Abandoned: ☐ Lrg: ☐ Md: ☒ Sml: ☐ | Deteriorated: ☐ Abandoned: ☐ Lrg: ☐ Md: ☐ Sm: ☐ |
| Building TYPE | or: Stories, 1: ☐ 1-½: ☒ 2: ☐ 2+: ☐ | or: Stories, 1: ☐ 1-½: ☐ 2: ☐ 2+: ☐ |
| Structure | Frame: ☐ Masonry: ☐ Pole: ☐ Log: ☐ Other: | Frame: ☐ Masonry: ☐ Pole: ☐ Log: ☐ Other: |
| Siding material | Clpbd: ☒ Weathrbd: ☐ Vert: ☐ Wd. Shngl: ☐ Brick: ☐ Stone: ☐ Block: ☐ Metal: ☐ Asbestos: ☐ Vinyl: ☐ Tar Ppr: ☐ | Clpbd: ☐ Weathrbd: ☐ Vert: ☐ Wd. Shngl: ☐ Brick: ☐ Stone: ☐ Block: ☐ Metal: ☐ Asbestos: ☐ Vinyl: ☐ Tar Ppr: ☐ |
| Foundation | Brick: ☐ Stone: ☐ Block: ☐ Poured or Stucco: ☐ Tile: ☐ | Brick: ☐ Stone: ☐ Block: ☐ Poured or Stucco: ☐ Tile: ☐ |
| Roof | Gable: ☒ Hipped: ☐ Flat: ☐ Mansard: ☐ Other: | Gable: ☐ Hipped: ☐ Flat: ☐ Mansard: ☐ Other: |
| Roof Material | Asphalt Shngl: ☒ Metal: ☐ Wood Shngl: ☐ Other: | Asphalt Shngl: ☐ Metal: ☐ Wood Shngl: ☐ Other: |
| Integrity | Good: ☐ Fair: ☒ Altr: ☐ Vy Altd: ☐ Add., Major: ☐ Minor: ☒ | Good: ☐ Fair: ☐ Altr: ☐ Vy Altd: ☐ Add., Major: ☐ Minor: ☐ |
| Period | 1700-1799: ☐ 1800-1859: ☐ 1860-1910: ☐ 1910-1945: ☒ | 1700-1799: ☐ 1800-1859: ☐ 1860-1910: ☐ 1910-1945: ☐ |
| BUILDING 3 | or: Note: | |
| BUILDING 4 | or: Note: | |

Bibliography and further notes on Reverse

Surveyed by: Date:

IL 422-0445

## ILLINOIS RURAL SURVEY

County: McHenry | Site #: 3485 | Town:
¼: SE | Sec: 13 | TWP: 45N | Range: 8E
Street: 2207 Fairview | Street View: ☒
Industrial/Commercial Complex w/3 or more Bldgs.: ☐

FARMSTEAD ☐
House: ☒ 2 Houses: ☐ 1 Major Barn: ☐ 2 Mjr Barns: ☐ 3 Mjr Barns: ☐ Corn Cribs, 1: ☐, 2: ☐, 3+: ☐
Garage: ☒ Mach. Shed: ☐ Grainery: ☐ Smokehouse: ☐ Summer Kitchen: ☐ Silo: ☐ Windmill: ☐
Grain Bins: ☐ Pump House: ☐ Hog Houses: ☐ Chicken Coop: ☐ Outhouse: ☐ Mobile Homes: ☐
Sheds, 1-3: ☐ 3+: ☐ Metal Bldgs: ☐ Comments:



| BUILDING 1 | BUILDING 2 |
|---|---|
| FRAME# 37 Pres. Funct.: Res Same ? ☐ | FRAME# Pres. Funct.: Same ? ☐ |
| Residence: ☒ Outbuilding: ☐ Public: ☐ Commercial: ☐ Barn: ☐ Industrial: ☐ Structural: ☐ Religious: ☐ | Original Function: Residence: ☐ Outbuilding: ☐ Public: ☐ Commercial: ☐ Barn: ☐ Industrial: ☐ Structural: ☐ Religious: ☐ |
| Deteriorated: ☐ Abandoned: ☐ Lrg ☐ Md ☒ Sml ☐ | Condition/use/size: Deteriorated: ☐ Abandoned: ☐ Lrg ☐ Md ☐ Sm ☐ |
| 1 1 1 1 or: 101 Stories, 1: ☐ 1-½: ☐ 2: ☒ 2+: ☐ | Building TYPE: or: Stories, 1: ☐ 1-½: ☐ 2: ☐ 2+: ☐ |
| Frame: ☒ Masonry: ☐ Pole: ☐ Log: ☐ Other: | Structure: Frame: ☐ Masonry: ☐ Pole: ☐ Log: ☐ Other: |
| Clpbd: ☐ Weathrbd: ☐ Vert: ☐ Wd. Shngl: ☐ Brick: ☐ Stone: ☐ Block: ☐ Metal: ☐ Asbestos: ☐ Vinyl: ☒ Tar Ppr: ☐ | Siding material: Clpbd: ☐ Weathrbd: ☐ Vert: ☐ Wd. Shngl: ☐ Brick: ☐ Stone: ☐ Block: ☐ Metal: ☐ Asbestos: ☐ Vinyl: ☐ Tar Ppr: ☐ |
| Brick: ☐ Stone: ☐ Block: ☒ Poured or Stucco: ☐ Tile: ☐ | Foundation: Brick: ☐ Stone: ☐ Block: ☐ Poured or Stucco: ☐ Tile: ☐ |
| Gable: ☒ Hipped: ☐ Flat: ☐ Mansard: ☐ Other: | Roof: Gable: ☐ Hipped: ☐ Flat: ☐ Mansard: ☐ Other: |
| Asphalt Shngl: ☒ Metal: ☐ Wood Shngl: ☐ Other: | Roof Material: Asphalt Shngl: ☐ Metal: ☐ Wood Shngl: ☐ Other: |
| Good: ☐ Fair: ☐ Attr: ☒ Vy Atld: ☐ Add., Major: ☐ Minor: ☐ | Integrity: Good: ☐ Fair: ☐ Attr: ☐ Vy Atld: ☐ Add., Major: ☐ Minor: ☐ |
| 1700-1799: ☐ 1800-1859: ☐ 1860-1910: ☐ 1910-1945: ☒ | Period: 1700-1799: ☐ 1800-1859: ☐ 1860-1910: ☐ 1910-1945: ☐ |
| Bibliography and further notes on Reverse | BUILDING 3: or: Note: |
| Surveyed by: Date: | BUILDING 4: or: Note: |

IL 422-0465

## ILLINOIS RURAL SURVEY

County: McHenry | Site #: 3486 | Town:
¼: SE | Sec: 13 | TWP: 45N | Range: 8E
Street: 2209 Fairview | Street View: ☒
Industrial/Commercial Complex w/3 or more Bldgs.: ☐

FARMSTEAD ☐
House: ☒ 2 Houses: ☐ 1 Major Barn: ☐ 2 Mjr Barns: ☐ 3 Mjr Barns: ☐ Corn Cribs, 1: ☐, 2: ☐, 3+: ☐
Garage: ☒ Mach. Shed: ☐ Grainery: ☐ Smokehouse: ☐ Summer Kitchen: ☐ Silo: ☐ Windmill: ☐
Grain Bins: ☐ Pump House: ☐ Hog Houses: ☐ Chicken Coop: ☐ Outhouse: ☐ Mobile Homes: ☐
Sheds, 1-3: ☐ 3+: ☐ Metal Bldgs: ☐ Comments:



| BUILDING 1 | BUILDING 2 |
|---|---|
| FRAME# 28 Pres. Funct.: Cottage Same ? ☐ | FRAME# Pres. Funct.: Same ? ☐ |
| Residence: ☒ Outbuilding: ☐ Public: ☐ Commercial: ☐ Barn: ☐ Industrial: ☐ Structural: ☐ Religious: ☐ | Original Function: Residence: ☐ Outbuilding: ☐ Public: ☐ Commercial: ☐ Barn: ☐ Industrial: ☐ Structural: ☐ Religious: ☐ |
| Deteriorated: ☐ Abandoned: ☐ Lrg ☐ Md ☒ Sml ☐ | Condition/use/size: Deteriorated: ☐ Abandoned: ☐ Lrg ☐ Md ☐ Sm ☐ |
| 1 1 1 1 or: Stories, 1: ☐ 1-½: ☒ 2: ☐ 2+: ☐ | Building TYPE: or: Stories, 1: ☐ 1-½: ☐ 2: ☐ 2+: ☐ |
| Frame: ☐ Masonry: ☐ Pole: ☐ Log: ☐ Other: | Structure: Frame: ☐ Masonry: ☐ Pole: ☐ Log: ☐ Other: |
| Clpbd: ☐ Weathrbd: ☐ Vert: ☐ Wd. Shngl: ☐ Brick: ☐ Stone: ☐ Block: ☐ Metal: ☒ Asbestos: ☐ Vinyl: ☐ Tar Ppr: ☐ | Siding material: Clpbd: ☐ Weathrbd: ☐ Vert: ☐ Wd. Shngl: ☐ Brick: ☐ Stone: ☐ Block: ☐ Metal: ☐ Asbestos: ☐ Vinyl: ☐ Tar Ppr: ☐ |
| Brick: ☐ Stone: ☐ Block: ☒ Poured or Stucco: ☐ Tile: ☐ | Foundation: Brick: ☐ Stone: ☐ Block: ☐ Poured or Stucco: ☐ Tile: ☐ |
| Gable: ☒ Hipped: ☐ Flat: ☐ Mansard: ☐ Other: | Roof: Gable: ☐ Hipped: ☐ Flat: ☐ Mansard: ☐ Other: |
| Asphalt Shngl: ☒ Metal: ☐ Wood Shngl: ☐ Other: | Roof Material: Asphalt Shngl: ☐ Metal: ☐ Wood Shngl: ☐ Other: |
| Good: ☐ Fair: ☒ Attr: ☒ Vy Atld: ☐ Add., Major: ☐ Minor: ☐ | Integrity: Good: ☐ Fair: ☐ Attr: ☐ Vy Atld: ☐ Add., Major: ☐ Minor: ☐ |
| 1700-1799: ☐ 1800-1859: ☐ 1860-1910: ☐ 1910-1945: ☒ | Period: 1700-1799: ☐ 1800-1859: ☐ 1860-1910: ☐ 1910-1945: ☐ |
| Bibliography and further notes on Reverse | BUILDING 3: or: Note: |
| Surveyed by: Date: | BUILDING 4: or: Note: |

IL 422-0465

## ILLINOIS RURAL SURVEY

County: McHenry | Site #: 3487 | Town:

¼: SE | Sec: 13 | TWP: 45N | Range: 8E

Street: 2211 Fairview | Street View: ✓

Industrial/Commercial Complex w/3 or more Bldgs.: ☐

FARMSTEAD ☐

House: ☒ 2 Houses: ☐ 1 Major Barn: ☐ 2 Mjr Barns: ☐ 3 Mjr Barns: ☐ Corn Cribs, 1: ☐, 2: ☐, 3+: ☐

Garage: ☒ Mach. Shed: ☐ Grainery: ☐ Smokehouse: ☐ Summer Kitchen: ☐ Silo: ☐ Windmill: ☐

Grain Bins: ☐ Pump House: ☐ Hog Houses: ☐ Chicken Coop: ☐ Outhouse: ☐ Mobile Homes: ☐

Sheds, 1-3: ☐ 3+: ☐ Metal Bldgs: ☐ Comments:



PHOTO HERE

| | | | |
|---|---|---|---|
| FRAME# 29 | Pres. Funct.: Rest Cottage — Same ? ☐ | ■1 BUILDING 2■ | FRAME# — Pres. Funct.: — Same ? ☐ |
| Residence: ☒ Outbuilding: ☐ Public: ☐ Commercial: ☐ Barn: ☐ Industrial: ☐ Structural: ☐ Religious: ☐ | | Original Function | Residence: ☐ Outbuilding: ☐ Public: ☐ Commercial: ☐ Barn: ☐ Industrial: ☐ Structural: ☐ Religious: ☐ |
| Deteriorated: ☐ Abandoned: ☐ Lrg: ☒ Md: ☐ Sml: ☐ | | Condition/use/size | Deteriorated: ☐ Abandoned: ☐ Lrg: ☐ Md: ☐ Sm: ☐ |
| or: | Stories, 1: ☐ 1-½: ☒ 2: ☐ 2+: ☐ | Building TYPE | or: — Stories, 1: ☐ 1-½: ☐ 2: ☐ 2+: ☐ |
| Frame: ☒ Masonry: ☐ Pole: ☐ Log: ☐ Other: | | Structure | Frame: ☐ Masonry: ☐ Pole: ☐ Log: ☐ Other: |
| Clpbd: ☐ Weatherbd: ☐ Vert: ☐ Wd. Shngl: ☐ Brick: ☐ Stone: ☐ Block: ☐ Metal: ☐ Asbestos: ☒ Vinyl: ☐ Tar Ppr: ☐ | | Siding material | Clpbd: ☐ Weatherbd: ☐ Vert: ☐ Wd. Shngl: ☐ Brick: ☐ Stone: ☐ Block: ☐ Metal: ☐ Asbestos: ☐ Vinyl: ☐ Tar Ppr: ☐ |
| Brick: ☐ Stone: ☐ Block: ☐ Poured or Stucco: ☐ Tile: ☐ | | Foundation | Brick: ☐ Stone: ☐ Block: ☐ Poured or Stucco: ☐ Tile: ☐ |
| Gable: ☒ Hipped: ☐ Flat: ☐ Mansard: ☐ Other: | | Roof | Gable: ☐ Hipped: ☐ Flat: ☐ Mansard: ☐ Other: |
| Asphalt Shngl: ☒ Metal: ☐ Wood Shngl: ☐ Other: | | Roof Material | Asphalt Shngl: ☐ Metal: ☐ Wood Shngl: ☐ Other: |
| Good: ☒ Fair: ☐ Altr: ☐ Vy Altd: ☐ Add., Major: ☐ Minor: ☒ | | Integrity | Good: ☐ Fair: ☐ Altr: ☐ Vy Altd: ☐ Add., Major: ☐ Minor: ☐ |
| 1700-1799: ☐ 1800-1859: ☐ 1860-1910: ☐ 1910-1945: ☒ | | Period | 1700-1799: ☐ 1800-1859: ☐ 1860-1910: ☐ 1910-1945: ☐ |
| Bibliography and further notes on Reverse | | BUILDING 3 | or: — Note: |
| Surveyed by: — Date: | | BUILDING 4 | or: — Note: |

IL 422-0465

## ILLINOIS RURAL SURVEY

County: McHenry | Site #: 3488 | Town:

¼: SE | Sec: 13 | TWP: 45N | Range: 8E

Street: 2213 Fairview | Street View: ✓

Industrial/Commercial Complex w/3 or more Bldgs.: ☐

FARMSTEAD ☐

House: ☒ 2 Houses: ☐ 1 Major Barn: ☐ 2 Mjr Barns: ☐ 3 Mjr Barns: ☐ Corn Cribs, 1: ☐, 2: ☐, 3+: ☐

Garage: ☒ Mach. Shed: ☐ Grainery: ☐ Smokehouse: ☐ Summer Kitchen: ☐ Silo: ☐ Windmill: ☐

Grain Bins: ☐ Pump House: ☐ Hog Houses: ☐ Chicken Coop: ☐ Outhouse: ☐ Mobile Homes: ☐

Sheds, 1-3: ☐ 3+: ☐ Metal Bldgs: ☐ Comments:



PHOTO (Additional photos on back)

| | | | |
|---|---|---|---|
| FRAME# 30 | Pres. Funct.: Rest Cottage — Same ? ☐ | ■1 BUILDING 2■ | FRAME# — Pres. Funct.: — Same ? ☐ |
| Residence: ☒ Outbuilding: ☐ Public: ☐ Commercial: ☐ Barn: ☐ Industrial: ☐ Structural: ☐ Religious: ☐ | | Original Function | Residence: ☐ Outbuilding: ☐ Public: ☐ Commercial: ☐ Barn: ☐ Industrial: ☐ Structural: ☐ Religious: ☐ |
| Deteriorated: ☐ Abandoned: ☐ Lrg: ☐ Md: ☒ Sml: ☐ | | Condition/use/size | Deteriorated: ☐ Abandoned: ☐ Lrg: ☐ Md: ☐ Sm: ☐ |
| or: | Stories, 1: ☐ 1-½: ☒ 2: ☐ 2+: ☐ | Building TYPE | or: — Stories, 1: ☐ 1-½: ☐ 2: ☐ 2+: ☐ |
| Frame: ☐ Masonry: ☐ Pole: ☐ Log: ☐ Other: | | Structure | Frame: ☐ Masonry: ☐ Pole: ☐ Log: ☐ Other: |
| Clpbd: ☒ Weatherbd: ☐ Vert: ☐ Wd. Shngl: ☐ Brick: ☐ Stone: ☐ Block: ☐ Metal: ☐ Asbestos: ☐ Vinyl: ☐ Tar Ppr: ☐ | | Siding material | Clpbd: ☐ Weatherbd: ☐ Vert: ☐ Wd. Shngl: ☐ Brick: ☐ Stone: ☐ Block: ☐ Metal: ☐ Asbestos: ☐ Vinyl: ☐ Tar Ppr: ☐ |
| Brick: ☐ Stone: ☐ Block: ☒ Poured or Stucco: ☐ Tile: ☐ | | Foundation | Brick: ☐ Stone: ☐ Block: ☐ Poured or Stucco: ☐ Tile: ☐ |
| Gable: ☒ Hipped: ☐ Flat: ☐ Mansard: ☐ Other: | | Roof | Gable: ☐ Hipped: ☐ Flat: ☐ Mansard: ☐ Other: |
| Asphalt Shngl: ☒ Metal: ☐ Wood Shngl: ☐ Other: | | Roof Material | Asphalt Shngl: ☐ Metal: ☐ Wood Shngl: ☐ Other: |
| Good: ☒ Fair: ☐ Altr: ☐ Vy Altd: ☐ Add., Major: ☐ Minor: ☐ | | Integrity | Good: ☐ Fair: ☐ Altr: ☐ Vy Altd: ☐ Add., Major: ☐ Minor: ☐ |
| 1700-1799: ☐ 1800-1859: ☐ 1860-1910: ☐ 1910-1945: ☒ | | Period | 1700-1799: ☐ 1800-1859: ☐ 1860-1910: ☐ 1910-1945: ☐ |
| Bibliography and further notes on Reverse | | BUILDING 3 | or: — Note: |
| Surveyed by: — Date: | | BUILDING 4 | or: — Note: |

IL 422-0465

## ILLINOIS RURAL SURVEY

County: McHenry | Site #: 3489 | Town:
¼: SE | Sec: 13 | TWP: 45N | Range: 8E
Street: 2215 Fairview | Street View: ☒

Industrial/Commercial Complex w/3 or more Bldgs.: ☐

FARMSTEAD ☐

House: ☒ 2 Houses: ☐ 1 Major Barn: ☐ 2 Mjr Barns: ☐ 3 Mjr Barns: ☐ Corn Cribs, 1: ☐, 2: ☐, 3+: ☐
Garage: ☒ Mach. Shed: ☐ Grainery: ☐ Smokehouse: ☐ Summer Kitchen: ☐ Silo: ☐ Windmill: ☐
Grain Bins: ☐ Pump House: ☐ Hog Houses: ☐ Chicken Coop: ☐ Outhouse: ☐ Mobile Homes: ☐
Sheds, 1-3: ☐ 3+: ☐ Metal Bldgs: ☐ Comments:



| | | | |
|---|---|---|---|
| FRAME# 31 | Pres. Funct.: Res/Cottage | Same ? ☐ | ■1 BUILDING 2■ |
| Residence: ☒ Outbuilding: ☐ Public: ☐ Commercial: ☐ Barn: ☐ Industrial: ☐ Structural: ☐ Religious: ☐ | | | Original Function: Residence: ☐ Outbuilding: ☐ Public: ☐ Commercial: ☐ Barn: ☐ Industrial: ☐ Structural: ☐ Religious: ☐ |
| Deteriorated: ☐ Abandoned: ☐ Lrg ☐ Md ☒ Sml ☐ | | | Condition/use/size: Deteriorated: ☐ Abandoned: ☐ Lrg ☐ Md ☐ Sm ☐ |
| or: | Stories, 1: ☐ 1-½: ☐ 2: ☐ 2+: ☐ | | Building TYPE: or: Stories, 1: ☐ 1-½: ☐ 2: ☐ 2+: ☐ |
| Frame: ☐ Masonry: ☐ Pole: ☐ Log: ☐ Other: | | | Structure: Frame: ☐ Masonry: ☐ Pole: ☐ Log: ☐ Other: |
| Clpbd: ☒ Weatherbd: ☐ Vert: ☐ Wd. Shngl: ☐ Brick: ☐ Stone: ☐ Block: ☐ Metal: ☐ Asbestos: ☐ Vinyl: ☐ Tar Ppr: ☐ | | | Siding material: Clpbd: ☐ Weatherbd: ☐ Vert: ☐ Wd. Shngl: ☐ Brick: ☐ Stone: ☐ Block: ☐ Metal: ☐ Asbstos: ☐ Vinyl: ☐ Tar Ppr: ☐ |
| Brick: ☐ Stone: ☐ Block: ☒ Poured or Stucco: ☐ Tile: ☐ | | | Foundation: Brick: ☐ Stone: ☐ Block: ☐ Poured or Stucco: ☐ Tile: ☐ |
| Gable: ☒ Hipped: ☐ Flat: ☐ Mansard: ☐ Other: | | | Roof: Gable: ☐ Hipped: ☐ Flat: ☐ Mansard: ☐ Other: |
| Asphalt Shngl: ☒ Metal: ☐ Wood Shngl: ☐ Other: | | | Roof Material: Asphalt Shngl: ☐ Metal: ☐ Wood Shngl: ☐ Other: |
| Good: ☐ Fair: ☒ Alt: ☐ Vy Alt'd: ☐ Add., Major: ☒ Minor: ☐ | | | Integrity: Good: ☐ Fair: ☐ Alt: ☐ Vy Alt'd: ☐ Add., Major: ☐ Minor: ☐ |
| 1700-1799: ☐ 1800-1859: ☐ 1860-1910: ☐ 1910-1945: ☒ | | | Period: 1700-1799: ☐ 1800-1859: ☐ 1860-1910: ☐ 1910-1945: ☐ |
| Bibliography and further notes on Reverse | | | BUILDING 3: or: Note: |
| Surveyed by: | Date: | | BUILDING 4: or: Note: |

IL 422-0465

## ILLINOIS RURAL SURVEY

County: McHenry | Site #: 3490 | Town:
¼: SE | Sec: 13 | TWP: 45N | Range: 8E
Street: 2217 Fairview | Street View: ☒

Industrial/Commercial Complex w/3 or more Bldgs.: ☐

FARMSTEAD ☐

House: ☒ 2 Houses: ☐ 1 Major Barn: ☐ 2 Mjr Barns: ☐ 3 Mjr Barns: ☐ Corn Cribs, 1: ☐, 2: ☐, 3+: ☐
Garage: ☐ Mach. Shed: ☐ Grainery: ☐ Smokehouse: ☐ Summer Kitchen: ☐ Silo: ☐ Windmill: ☐
Grain Bins: ☐ Pump House: ☐ Hog Houses: ☐ Chicken Coop: ☐ Outhouse: ☐ Mobile Homes: ☐
Sheds, 1-3: ☒ 3+: ☐ Metal Bldgs: ☐ Comments:



| | | | |
|---|---|---|---|
| FRAME# 32 | Pres. Funct.: Res/Cottage | Same ? ☐ | ■1 BUILDING 2■ FRAME# Pres. Funct.: Same ? ☐ |
| Residence: ☒ Outbuilding: ☐ Public: ☐ Commercial: ☐ Barn: ☐ Industrial: ☐ Structural: ☐ Religious: ☐ | | | Original Function: Residence: ☐ Outbuilding: ☐ Public: ☐ Commercial: ☐ Barn: ☐ Industrial: ☐ Structural: ☐ Religious: ☐ |
| Deteriorated: ☐ Abandoned: ☐ Lrg ☐ Md ☒ Sml ☐ | | | Condition/use/size: Deteriorated: ☐ Abandoned: ☐ Lrg ☐ Md ☐ Sm ☐ |
| or: | Stories, 1: ☒ 1-½: ☐ 2: ☐ 2+: ☐ | | Building TYPE: or: Stories, 1: ☐ 1-½: ☐ 2: ☐ 2+: ☐ |
| Frame: ☒ Masonry: ☐ Pole: ☐ Log: ☐ Other: | | | Structure: Frame: ☐ Masonry: ☐ Pole: ☐ Log: ☐ Other: |
| Clpbd: ☐ Weatherbd: ☐ Vert: ☒ Wd. Shngl: ☐ Brick: ☐ Stone: ☐ Block: ☐ Metal: ☐ Asbestos: ☐ Vinyl: ☐ Tar Ppr: ☐ & Stucco | | | Siding material: Clpbd: ☐ Weatherbd: ☐ Vert: ☐ Wd. Shngl: ☐ Brick: ☐ Stone: ☐ Block: ☐ Metal: ☐ Asbstos: ☐ Vinyl: ☐ Tar Ppr: ☐ |
| Brick: ☐ Stone: ☐ Block: ☐ Poured or Stucco: ☐ Tile: ☐ | | | Foundation: Brick: ☐ Stone: ☐ Block: ☐ Poured or Stucco: ☐ Tile: ☐ |
| Gable: ☒ Hipped: ☐ Flat: ☐ Mansard: ☐ Other: | | | Roof: Gable: ☐ Hipped: ☐ Flat: ☐ Mansard: ☐ Other: |
| Asphalt Shngl: ☒ Metal: ☐ Wood Shngl: ☐ Other: | | | Roof Material: Asphalt Shngl: ☐ Metal: ☐ Wood Shngl: ☐ Other: |
| Good: ☐ Fair: ☐ Alt: ☐ Vy Alt'd: ☒ Add., Major: ☒ Minor: ☐ | | | Integrity: Good: ☐ Fair: ☐ Alt: ☐ Vy Alt'd: ☐ Add., Major: ☐ Minor: ☐ |
| 1700-1799: ☐ 1800-1859: ☐ 1860-1910: ☐ 1910-1945: ☒ | | | Period: 1700-1799: ☐ 1800-1859: ☐ 1860-1910: ☐ 1910-1945: ☐ |
| Bibliography and further notes on Reverse | | | BUILDING 3: or: Note: |
| Surveyed by: | Date: | | BUILDING 4: or: Note: |

IL 422-0465

## ILLINOIS RURAL SURVEY

County: McHenry | Site #: 3491 | Town:

¼: SE (2301) | Sec: 13 | TWP: 45N | Range: 8E

Street: 2319 Fairview | Street View: ☒

Industrial/Commercial Complex w/3 or more Bldgs.: ☐

FARMSTEAD ☐

House: ☒ 2 Houses: ☐ 1 Major Barn: ☐ 2 Mjr Barns: ☐ 3 Mjr Barns: ☐ Corn Cribs, 1: ☐, 2: ☐, 3+: ☐

Garage: ☒ Mach. Shed: ☐ Grainery: ☐ Smokehouse: ☐ Summer Kitchen: ☐ Silo: ☐ Windmill: ☐

Grain Bins: ☐ Pump House: ☐ Hog Houses: ☐ Chicken Coop: ☐ Outhouse: ☐ Mobile Homes: ☐

Sheds, 1-3: ☐ 3+: ☐ Metal Bldgs: ☐ Comments:



PHOTO (Additional photos on back)

FRAME# 33 | Pres. Funct.: Res | Same ? ☐

Residence: ☒ Outbuilding: ☐ Public: ☐ Commercial: ☐ Barn: ☐ Industrial: ☐ Structural: ☐ Religious: ☐

Deteriorated: ☐ Abandoned: ☐ Lrg ☐ Md ☒ Sml ☐

1 | 0 | 8 | or: | Stories, 1: ☐ 1-½: ☐ 2: ☐ 2+: ☐

Frame: ☒ Masonry: ☐ Pole: ☐ Log: ☐ Other:

Clpbd: ☐ Weatherbd: ☐ Vert: ☐ Wd. Shngl: ☐ Brick: ☐
Stone: ☒ Block: ☐ Metal: ☐ Asbestos: ☐ Vinyl: ☐ Tar Ppr: ☐

Brick: ☐ Stone: ☐ Block: ☐ Poured or Stucco: ☐ Tile: ☐

Gable: ☒ Hipped: ☐ Flat: ☐ Mansard: ☐ Other:

Asphalt Shngl: ☒ Metal: ☐ Wood Shngl: ☐ Other:

Good: ☒ Fair: ☐ Altr: ☐ Vy Altd: ☐ Add., Major: ☐ Minor: ☐

1700-1799: ☐ 1800-1859: ☐ 1860-1910: ☐ 1910-1945: ☒

Bibliography and further notes on Reverse

Surveyed by: Date:

| #1 BUILDING 2 | FRAME# Pres. Funct.: Same ? ☐ |
|---|---|
| Original Function | Residence: ☐ Outbuilding: ☐ Public: ☐ Commercial: ☐ Barn: ☐ Industrial: ☐ Structural: ☐ Religious: ☐ |
| Condition/use/size | Deteriorated: ☐ Abandoned: ☐ Lrg ☐ Md ☐ Sm ☐ |
| Building TYPE | or: Stories, 1: ☐ 1-½: ☐ 2: ☐ 2+: ☐ |
| Structure | Frame: ☐ Masonry: ☐ Pole: ☐ Log: ☐ Other: |
| Siding material | Clpbd: ☐ Weatherbd: ☐ Vert: ☐ Wd. Shngl: ☐ Brick: ☐ Stone: ☐ Block: ☐ Metal: ☐ Asbestos: ☐ Vinyl: ☐ Tar Ppr: ☐ |
| Foundation | Brick: ☐ Stone: ☐ Block: ☐ Poured or Stucco: ☐ Tile: ☐ |
| Roof | Gable: ☐ Hipped: ☐ Flat: ☐ Mansard: ☐ Other: |
| Roof Material | Asphalt Shngl: ☐ Metal: ☐ Wood Shngl: ☐ Other: |
| Integrity | Good: ☐ Fair: ☐ Altr: ☐ Vy Altd: ☐ Add., Major: ☐ Minor: ☐ |
| Period | 1700-1799: ☐ 1800-1859: ☐ 1860-1910: ☐ 1910-1945: ☐ |
| BUILDING 3 | or: Note: |
| BUILDING 4 | or: Note: |

IL 422-0455

## ILLINOIS RURAL SURVEY

County: McHenry | Site #: 3492 | Town:

¼: SE | Sec: 13 | TWP: 45N | Range: 8E

Street: 2303 Fairview | Street View: ☒

Industrial/Commercial Complex w/3 or more Bldgs.: ☐

FARMSTEAD ☐

House: ☒ 2 Houses: ☐ 1 Major Barn: ☐ 2 Mjr Barns: ☐ 3 Mjr Barns: ☐ Corn Cribs, 1: ☐, 2: ☐, 3+: ☐

Garage: ☒ Mach. Shed: ☐ Grainery: ☐ Smokehouse: ☐ Summer Kitchen: ☐ Silo: ☐ Windmill: ☐

Grain Bins: ☐ Pump House: ☐ Hog Houses: ☐ Chicken Coop: ☐ Outhouse: ☐ Mobile Homes: ☐

Sheds, 1-3: ☐ 3+: ☐ Metal Bldgs: ☐ Comments:



FRAME# 34 | Pres. Funct.: Res | Same ? ☐

Residence: ☒ Outbuilding: ☐ Public: ☐ Commercial: ☐ Barn: ☐ Industrial: ☐ Structural: ☐ Religious: ☐

Deteriorated: ☐ Abandoned: ☐ Lrg ☐ Md ☒ Sml ☐

1 | 1 | 1 | or: | Stories, 1: ☐ 1-½: ☐ 2: ☐ 2+: ☐

Frame: ☒ Masonry: ☐ Pole: ☐ Log: ☐ Other:

Clpbd: ☐ Weatherbd: ☐ Vert: ☐ Wd. Shngl: ☐ Brick: ☐
Stone: ☐ Block: ☐ Metal: ☒ Asbestos: ☐ Vinyl: ☐ Tar Ppr: ☐

Brick: ☐ Stone: ☐ Block: ☐ Poured or Stucco: ☐ Tile: ☐ ?

Gable: ☒ Hipped: ☐ Flat: ☐ Mansard: ☐ Other:

Asphalt Shngl: ☒ Metal: ☐ Wood Shngl: ☐ Other:

Good: ☒ Fair: ☐ Altr: ☐ Vy Altd: ☐ Add., Major: ☐ Minor: ☒

1700-1799: ☐ 1800-1859: ☐ 1860-1910: ☐ 1910-1945: ☒

Bibliography and further notes on Reverse

Surveyed by: Date:

| #1 BUILDING 2 | FRAME# Pres. Funct.: Same ? ☐ |
|---|---|
| Original Function | Residence: ☐ Outbuilding: ☐ Public: ☐ Commercial: ☐ Barn: ☐ Industrial: ☐ Structural: ☐ Religious: ☐ |
| Condition/use/size | Deteriorated: ☐ Abandoned: ☐ Lrg ☐ Md ☐ Sm ☐ |
| Building TYPE | or: Stories, 1: ☐ 1-½: ☐ 2: ☐ 2+: ☐ |
| Structure | Frame: ☐ Masonry: ☐ Pole: ☐ Log: ☐ Other: |
| Siding material | Clpbd: ☐ Weatherbd: ☐ Vert: ☐ Wd. Shngl: ☐ Brick: ☐ Stone: ☐ Block: ☐ Metal: ☐ Asbestos: ☐ Vinyl: ☐ Tar Ppr: ☐ |
| Foundation | Brick: ☐ Stone: ☐ Block: ☐ Poured or Stucco: ☐ Tile: ☐ |
| Roof | Gable: ☐ Hipped: ☐ Flat: ☐ Mansard: ☐ Other: |
| Roof Material | Asphalt Shngl: ☐ Metal: ☐ Wood Shngl: ☐ Other: |
| Integrity | Good: ☐ Fair: ☐ Altr: ☐ Vy Altd: ☐ Add., Major: ☐ Minor: ☐ |
| Period | 1700-1799: ☐ 1800-1859: ☐ 1860-1910: ☐ 1910-1945: ☐ |
| BUILDING 3 | or: Note: |
| BUILDING 4 | or: Note: |

IL 422-0455

## ILLINOIS RURAL SURVEY

County: McHenry | Site #: 3493 | Town: McHenry
¼: NE | Sec: 26 | TWP: 45N | Range: 8E
Street: 1639 Park | Street View: ☒
Industrial/Commercial Complex w/3 or more Bldgs.: ☐



FARMSTEAD ☐
House: ☒ 2 Houses: ☐ 1 Major Barn: ☐ 2 Mjr Barns: ☐ 3 Mjr Barns: ☐ Corn Cribs, 1: ☐, 2: ☐, 3+: ☐
Garage: ☒ Mach. Shed: ☐ Grainary: ☐ Smokehouse: ☐ Summer Kitchen: ☐ Silo: ☐ Windmill: ☐
Grain Bins: ☐ Pump House: ☐ Hog Houses: ☐ Chicken Coop: ☐ Outhouse: ☐ Mobile Homes: ☐
Sheds, 1-3: ☐ 3+: ☐ Metal Bldgs: ☐ Comments:

| | | | |
|---|---|---|---|
| FRAME# 35 | Pres. Funct.: Res | Same ? ☐ | #1 BUILDING 2# |
| Residence: ☒ Outbuilding: ☐ Public: ☐ Commercial: ☐ Barn: ☐ Industrial: ☐ Structural: ☐ Religious: ☐ | | | Original Function |
| Deteriorated: ☐ Abandoned: ☐ Lrg: ☐ Md: ☒ Sml: ☐ | | | Condition/use/size |
| 1 1 0 1 or: | Stories, 1: ☐ 1-½: ☐ 2: ☒ 2+: ☐ | | Building TYPE |
| Frame: ☒ Masonry: ☐ Pole: ☐ Log: ☐ Other: | | | Structure |
| Clpbd: ☐ Weathrbd: ☐ Vert: ☐ Wd. Shngl: ☐ Brick: ☐ Stone: ☐ Block: ☐ Metal: ☐ Asbestos: ☒ Vinyl: ☐ Tar Ppr: ☐ | | | Siding material |
| Brick: ☒ Stone: ☐ Block: ☐ Poured or Stucco: ☐ Tile: ☐ | | | Foundation |
| Gable: ☒ Hipped: ☐ Flat: ☐ Mansard: ☐ Other: | | | Roof |
| Asphalt Shngl: ☒ Metal: ☐ Wood Shngl: ☐ Other: | | | Roof Material |
| Good: ☐ Fair: ☒ Altr: ☐ Vy Altd: ☐ Add., Major: ☐ Minor: ☐ | | | Integrity |
| 1700-1799: ☐ 1800-1859: ☐ 1860-1910: ☒ 1910-1945: ☐ | | | Period |
| Bibliography and further notes on Reverse | | | BUILDING 3 |
| Surveyed by: Date: | | | BUILDING 4 |

IL 422-0445

## ILLINOIS RURAL SURVEY

County: McHenry | Site #: 3494 | Town:
¼: NE | Sec: 26 | TWP: 45N | Range: 8E
Street: 1635 Park St | Street View: ☐
Industrial/Commercial Complex w/3 or more Bldgs.: ☐

FARMSTEAD ☐
House: ☒ 2 Houses: ☐ 1 Major Barn: ☐ 2 Mjr Barns: ☐ 3 Mjr Barns: ☐ Corn Cribs, 1: ☐, 2: ☐, 3+: ☐
Garage: ☒ Mach. Shed: ☐ Grainary: ☐ Smokehouse: ☐ Summer Kitchen: ☐ Silo: ☐ Windmill: ☐
Grain Bins: ☐ Pump House: ☐ Hog Houses: ☐ Chicken Coop: ☐ Outhouse: ☐ Mobile Homes: ☐
Sheds, 1-3: ☐ 3+: ☐ Metal Bldgs: ☐ Comments:

| | | | |
|---|---|---|---|
| FRAME# 36 | Pres. Funct.: Res. | Same ? ☐ | #1 BUILDING 2# |
| Residence: ☒ Outbuilding: ☐ Public: ☐ Commercial: ☐ Barn: ☐ Industrial: ☐ Structural: ☐ Religious: ☐ | | | Original Function |
| Deteriorated: ☐ Abandoned: ☐ Lrg: ☐ Md: ☒ Sml: ☐ | | | Condition/use/size |
| 1 1 1 1 or: | Stories, 1: ☒ 1-½: ☐ 2: ☐ 2+: ☐ | | Building TYPE |
| Frame: ☐ Masonry: ☐ Pole: ☐ Log: ☐ Other: | | | Structure |
| Clpbd: ☒ Weathrbd: ☐ Vert: ☐ Wd. Shngl: ☐ Brick: ☐ Stone: ☐ Block: ☐ Metal: ☐ Asbestos: ☐ Vinyl: ☐ Tar Ppr: ☐ | | | Siding material |
| Brick: ☐ Stone: ☐ Block: ☒ Poured or Stucco: ☐ Tile: ☐ | | | Foundation |
| Gable: ☒ Hipped: ☐ Flat: ☐ Mansard: ☐ Other: | | | Roof |
| Asphalt Shngl: ☒ Metal: ☐ Wood Shngl: ☐ Other: | | | Roof Material |
| Good: ☒ Fair: ☐ Altr: ☐ Vy Altd: ☐ Add., Major: ☐ Minor: ☐ | | | Integrity |
| 1700-1799: ☐ 1800-1859: ☐ 1860-1910: ☐ 1910-1945: ☒ | | | Period |
| Bibliography and further notes on Reverse | | | BUILDING 3 |
| Surveyed by: Date: | | | BUILDING 4 |

IL 422-0445

# ILLINOIS RURAL SURVEY

County: McHenry | Site #: 3495 | Town:

¼: NE | Sec: 26 | TWP: 45N | Range: 8E

Street: 1633 Park | Street View: ✓

Industrial/Commercial Complex w/3 or more Bldgs.: ☐



FARMSTEAD ☐

House: ☒ 2 Houses: ☐ 1 Major Barn: ☐ 2 Mjr Barns: ☐ 3 Mjr Barns: ☐ Corn Cribs, 1: ☐, 2: ☐, 3+: ☐

Garage: ☒ Mach. Shed: ☐ Grainery: ☐ Smokehouse: ☐ Summer Kitchen: ☐ Silo: ☐ Windmill: ☐

Grain Bins: ☐ Pump House: ☐ Hog Houses: ☐ Chicken Coop: ☐ Outhouse: ☐ Mobile Homes: ☐

Sheds, 1-3: ☐ 3+: ☐ Metal Bldgs: ☐ Comments: _____

| | BUILDING #1 | BUILDING #2 |
|---|---|---|
| FRAME# | 36 | |
| Pres. Funct.: | Res | |
| Same ? | ☐ | ☐ |
| Original Function | Residence: ☒ Outbuilding: ☐ Public: ☐ Commercial: ☐ Barn: ☐ Industrial: ☐ Structural: ☐ Religious: ☐ | Residence: ☐ Outbuilding: ☐ Public: ☐ Commercial: ☐ Barn: ☐ Industrial: ☐ Structural: ☐ Religious: ☐ |
| Condition/use/size | Deteriorated: ☐ Abandoned: ☐ Lrg: ☐ Md: ☒ Sml: ☐ | Deteriorated: ☐ Abandoned: ☐ Lrg: ☐ Md: ☐ Sm: ☐ |
| Building TYPE | 1 0 5 or: Stories, 1: ☐ 1-½: ☒ 2: ☐ 2+: ☐ | or: Stories, 1: ☐ 1-½: ☐ 2: ☐ 2+: ☐ |
| Structure | Frame: ☐ Masonry: ☐ Pole: ☐ Log: ☐ Other: | Frame: ☐ Masonry: ☐ Pole: ☐ Log: ☐ Other: |
| Siding material | Clpbd: ☒ Weathrbd: ☐ Vert: ☐ Wd. Shngl: ☐ Brick: ☐ Stone: ☐ Block: ☐ Metal: ☒ Asbestos: ☐ Vinyl: ☐ Tar Ppr: ☐ | Clpbd: ☐ Weathrbd: ☐ Vert: ☐ Wd. Shngl: ☐ Brick: ☐ Stone: ☐ Block: ☐ Metal: ☐ Asbestos: ☐ Vinyl: ☐ Tar Ppr: ☐ |
| Foundation | Brick: ☐ Stone: ☐ Block: ☒ Poured or Stucco: ☐ Tile: ☐ | Brick: ☐ Stone: ☐ Block: ☐ Poured or Stucco: ☐ Tile: ☐ |
| Roof | Gable: ☒ Hipped: ☐ Flat: ☐ Mansard: ☐ Other: | Gable: ☐ Hipped: ☐ Flat: ☐ Mansard: ☐ Other: |
| Roof Material | Asphalt Shngl: ☒ Metal: ☐ Wood Shngl: ☐ Other: | Asphalt Shngl: ☐ Metal: ☐ Wood Shngl: ☐ Other: |
| Integrity | Good: ☐ Fair: ☐ Alt: ☒ Vy Alt: ☐ Add., Major: ☒ Minor: ☐ | Good: ☐ Fair: ☐ Alt: ☐ Vy Alt: ☐ Add., Major: ☐ Minor: ☐ |
| Period | 1700-1799: ☐ 1800-1859: ☐ 1860-1910: ☐ 1910-1945: ☒ | 1700-1799: ☐ 1800-1859: ☐ 1860-1910: ☐ 1910-1945: ☐ |
| BUILDING 3 | | or: Note: |
| BUILDING 4 | | or: Note: |

Bibliography and further notes on Reverse

Surveyed by: _____ Date: _____

IL 422-6465

## ILLINOIS RURAL SURVEY

County: McHenry | Site #: 3496 | Town:
¼: NE | Sec: 26 | TWP: 45N | Range: 8E
Street: 1631 Park | Street View: ✓
Industrial/Commercial Complex w/3 or more Bldgs.: ☐

FARMSTEAD ☐
House: ☒ 2 Houses: ☐ 1 Major Barn: ☐ 2 Mjr Barns: ☐ 3 Mjr Barns: ☐ Corn Cribs, 1: ☐, 2: ☐, 3+: ☐
Garage: ☒ Mach. Shed: ☐ Grainery: ☐ Smokehouse: ☐ Summer Kitchen: ☐ Silo: ☐ Windmill: ☐
Grain Bins: ☐ Pump House: ☐ Hog Houses: ☐ Chicken Coop: ☐ Outhouse: ☐ Mobile Homes: ☐
Sheds, 1-3: ☐ 3+: ☐ Metal Bldgs: ☐ Comments:




| FRAME# 1 | Pres. Funct.: Residence | Same ? ☐ | #1 BUILDING 2# | FRAME# | Pres. Funct.: | Same ? ☐ |
|---|---|---|---|---|---|---|
| Residence: ☒ Outbuilding: ☐ Public: ☐ Commercial: ☐ Barn: ☐ Industrial: ☐ Structural: ☐ Religious: ☐ | | | Original Function | Residence: ☐ Outbuilding: ☐ Public: ☐ Commercial: ☐ Barn: ☐ Industrial: ☐ Structural: ☐ Religious: ☐ | | |
| Deteriorated: ☐ Abandoned: ☐ Lrg ☐ Md ☒ Sml ☐ | | | Condition/usesize | Deteriorated: ☐ Abandoned: ☐ Lrg ☐ Md ☐ Sm ☐ | | |
| 1101 or: | Stories, 1: ☐ 1-½: ☐ 2: ☒ 2+: ☐ | | Building TYPE | or: | Stories, 1: ☐ 1-½: ☐ 2: ☐ 2+: ☐ | |
| Frame: ☐ Masonry: ☐ Pole: ☐ Log: ☐ Other: | | | Structure | Frame: ☐ Masonry: ☐ Pole: ☐ Log: ☐ Other: | | |
| Clpbd: ☐ Weathrbd: ☐ Vert: ☒ Wd. Shngl: ☐ Brick: ☒ Stone: ☐ Block: ☐ Metal: ☒ Asbestos: ☐ Vinyl: ☐ Tar Ppr: ☐ | | | Siding material | Clpbd: ☐ Weathrbd: ☐ Vert: ☐ Wd. Shngl: ☐ Brick: ☐ Stone: ☐ Block: ☐ Metal: ☐ Asbestos: ☐ Vinyl: ☐ Tar Ppr: ☐ | | |
| Brick: ☐ Stone: ☐ Block: ☒ Poured or Stucco: ☐ Tile: ☐ | | | Foundation | Brick: ☐ Stone: ☐ Block: ☐ Poured or Stucco: ☐ Tile: ☐ | | |
| Gable: ☒ Hipped: ☐ Flat: ☐ Mansard: ☐ Other: | | | Roof | Gable: ☐ Hipped: ☐ Flat: ☐ Mansard: ☐ Other: | | |
| Asphalt Shngl: ☒ Metal: ☐ Wood Shngl: ☐ Other: | | | Roof Material | Asphalt Shngl: ☐ Metal: ☐ Wood Shngl: ☐ Other: | | |
| Good: ☐ Fair: ☐ Altr: ☒ Vy Altd: ☐ Add., Major: ☐ Minor: ☐ | | | Integrity | Good: ☐ Fair: ☐ Altr: ☐ Vy Altd: ☐ Add., Major: ☐ Minor: ☐ | | |
| 1700-1799: ☐ 1800-1859: ☐ 1860-1910: ☒ 1910-1945: ☐ | | | Period | 1700-1799: ☐ 1800-1859: ☐ 1860-1910: ☐ 1910-1945: ☐ | | |
| Bibliography and further notes on Reverse | | | BUILDING 3 | or: | Note: | |
| Surveyed by: | Date: | | BUILDING 4 | or: | Note: | |

IL 422-8465

## ILLINOIS RURAL SURVEY

County: McHenry | Site #: 3497 | Town:
¼: NE | Sec: 26 | TWP: 45N | Range: 8E
Street: 1629 Park | Street View: ☒
Industrial/Commercial Complex w/3 or more Bldgs.: ☐

FARMSTEAD ☐
House: ☒ 2 Houses: ☐ 1 Major Barn: ☐ 2 Mjr Barns: ☐ 3 Mjr Barns: ☐ Corn Cribs, 1: ☐, 2: ☐, 3+: ☐
Garage: ☒ Mach. Shed: ☐ Grainery: ☐ Smokehouse: ☐ Summer Kitchen: ☐ Silo: ☐ Windmill: ☐
Grain Bins: ☐ Pump House: ☐ Hog Houses: ☐ Chicken Coop: ☐ Outhouse: ☐ Mobile Homes: ☐
Sheds, 1-3: ☐ 3+: ☐ Metal Bldgs: ☐ Comments:




| FRAME# 2 | Pres. Funct.: Residence | Same ? ☐ | #1 BUILDING 2# | FRAME# | Pres. Funct.: | Same ? ☐ |
|---|---|---|---|---|---|---|
| Residence: ☒ Outbuilding: ☐ Public: ☐ Commercial: ☐ Barn: ☐ Industrial: ☐ Structural: ☐ Religious: ☐ | | | Original Function | Residence: ☐ Outbuilding: ☐ Public: ☐ Commercial: ☐ Barn: ☐ Industrial: ☐ Structural: ☐ Religious: ☐ | | |
| Deteriorated: ☐ Abandoned: ☐ Lrg ☐ Md ☒ Sml ☐ | | | Condition/usesize | Deteriorated: ☐ Abandoned: ☐ Lrg ☐ Md ☐ Sm ☐ | | |
| 1101 Gable Front | Stories, 1: ☐ 1-½: ☐ 2: ☒ 2+: ☐ | | Building TYPE | or: | Stories, 1: ☐ 1-½: ☐ 2: ☐ 2+: ☐ | |
| Frame: ☒ Masonry: ☐ Pole: ☐ Log: ☐ Other: | | | Structure | Frame: ☐ Masonry: ☐ Pole: ☐ Log: ☐ Other: | | |
| Clpbd: ☐ Weathrbd: ☐ Vert: ☐ Wd. Shngl: ☐ Brick: ☐ Stone: ☐ Block: ☐ Metal: ☐ Asbestos: ☒ Vinyl: ☐ Tar Ppr: ☐ | | | Siding material | Clpbd: ☐ Weathrbd: ☐ Vert: ☐ Wd. Shngl: ☐ Brick: ☐ Stone: ☐ Block: ☐ Metal: ☐ Asbestos: ☐ Vinyl: ☐ Tar Ppr: ☐ | | |
| Brick: ☐ Stone: ☐ Block: ☐ Poured or Stucco: ☒ Tile: ☐ | | | Foundation | Brick: ☐ Stone: ☐ Block: ☐ Poured or Stucco: ☐ Tile: ☐ | | |
| Gable: ☒ Hipped: ☐ Flat: ☐ Mansard: ☐ Other: | | | Roof | Gable: ☐ Hipped: ☐ Flat: ☐ Mansard: ☐ Other: | | |
| Asphalt Shngl: ☒ Metal: ☐ Wood Shngl: ☐ Other: | | | Roof Material | Asphalt Shngl: ☐ Metal: ☐ Wood Shngl: ☐ Other: | | |
| Good: ☐ Fair: ☒ Altr: ☐ Vy Altd: ☐ Add., Major: ☐ Minor: ☒ | | | Integrity | Good: ☐ Fair: ☐ Altr: ☐ Vy Altd: ☐ Add., Major: ☐ Minor: ☐ | | |
| 1700-1799: ☐ 1800-1859: ☐ 1860-1910: ☒ 1910-1945: ☐ | | | Period | 1700-1799: ☐ 1800-1859: ☐ 1860-1910: ☐ 1910-1945: ☐ | | |
| Bibliography and further notes on Reverse | | | BUILDING 3 | or: | Note: | |
| Surveyed by: | Date: | | BUILDING 4 | or: | Note: | |

IL 422-8465

## ILLINOIS RURAL SURVEY

County: McHenry | Site #: 3498 | Town:

¼: NE | Sec: 26 | TWP: 45N | Range: 8E

Street: 1627 Park | Street View: ☒

Industrial/Commercial Complex w/3 or more Bldgs.: ☐

FARMSTEAD ☐

House: ☒ 2 Houses: ☐ 1 Major Barn: ☐ 2 Mjr Barns: ☐ 3 Mjr Barns: ☐ Corn Cribs, 1: ☐, 2: ☐, 3+: ☐

Garage: ☒ Mach. Shed: ☐ Grainery: ☐ Smokehouse: ☐ Summer Kitchen: ☐ Silo: ☐ Windmill: ☐

Grain Bins: ☐ Pump House: ☐ Hog Houses: ☐ Chicken Coop: ☐ Outhouse: ☐ Mobile Homes: ☐

Sheds, 1-3: ☐ 3+: ☐ Metal Bldgs: ☐ Comments:

PHOTO (Additional photos on back)

| | | | |
|---|---|---|---|
| FRAME# 3 | Pres. Funct.: Residence | Same ? ☐ | ⇔1 BUILDING 2⇔ FRAME# / Pres. Funct.: / Same ? ☐ |
| Residence: ☒ Outbuilding: ☐ Public: ☐ Commercial: ☐ Barn: ☐ Industrial: ☐ Structural: ☐ Religious: ☐ | | | Original Function: Residence: ☐ Outbuilding: ☐ Public: ☐ Commercial: ☐ Barn: ☐ Industrial: ☐ Structural: ☐ Religious: ☐ |
| Deteriorated: ☐ Abandoned: ☐ Lrg ☐ Md: ☒ Sml ☐ | | | Condition/use/size: Deteriorated: ☐ Abandoned: ☐ Lrg ☐ Md ☐ Sm ☐ |
| 1 1 0 1 | Gable Front | Stories, 1: ☐ 1-½: ☐ 2: ☒ 2+: ☐ | Building TYPE: or: / Stories, 1: ☐ 1-½: ☐ 2: ☐ 2+: ☐ |
| Frame: ☒ Masonry: ☐ Pole: ☐ Log: ☐ Other: | | | Structure: Frame: ☐ Masonry: ☐ Pole: ☐ Log: ☐ Other: |
| Clpbd: ☐ Weathrbd: ☐ Vert: ☐ Wd. Shngl: ☐ Brick: ☐ Stone: ☐ Block: ☐ Metal: ☒ Asbstos: ☐ Vinyl: ☐ Tar Ppr: ☐ | | | Siding material: Clpbd: ☐ Weathrbd: ☐ Vert: ☐ Wd. Shngl: ☐ Brick: ☐ Stone: ☐ Block: ☐ Metal: ☐ Asbstos: ☐ Vinyl: ☐ Tar Ppr: ☐ |
| Brick: ☐ Stone: ☐ Block: ☒ Poured or Stucco: ☐ Tile: ☐ | | | Foundation: Brick: ☐ Stone: ☐ Block: ☐ Poured or Stucco: ☐ Tile: ☐ |
| Gable: ☒ Hipped: ☐ Flat: ☐ Mansard: ☐ Other: | | | Roof: Gable: ☐ Hipped: ☐ Flat: ☐ Mansard: ☐ Other: |
| Asphalt Shngl: ☒ Metal: ☐ Wood Shngl: ☐ Other: | | | Roof Material: Asphalt Shngl: ☐ Metal: ☐ Wood Shngl: ☐ Other: |
| Good: ☐ Fair: ☒ Altr: ☐ Vy Altd: ☐ Add., Major: ☐ Minor: ☒ | | | Integrity: Good: ☐ Fair: ☐ Altr: ☐ Vy Altd: ☐ Add., Major: ☐ Minor: ☐ |
| 1700-1799: ☐ 1800-1859: ☐ 1860-1910: ☒ 1910-1945: ☐ | | | Period: 1700-1799: ☐ 1800-1859: ☐ 1860-1910: ☐ 1910-1945: ☐ |
| Bibliography and further notes on Reverse | | | BUILDING 3: or: / Note: |
| Surveyed by: / Date: | | | BUILDING 4: or: / Note: |

IL 422-0465

## ILLINOIS RURAL SURVEY

County: McHenry | Site #: 3499 | Town:

¼: NE | Sec: 26 | TWP: 45N | Range: 8E

Street: 1625 Park | Street View: ☒

Industrial/Commercial Complex w/3 or more Bldgs.: ☐

FARMSTEAD ☐

House: ☒ 2 Houses: ☐ 1 Major Barn: ☐ 2 Mjr Barns: ☐ 3 Mjr Barns: ☐ Corn Cribs, 1: ☐, 2: ☐, 3+: ☐

Garage: ☒ Mach. Shed: ☐ Grainery: ☐ Smokehouse: ☐ Summer Kitchen: ☐ Silo: ☐ Windmill: ☐

Grain Bins: ☐ Pump House: ☐ Hog Houses: ☐ Chicken Coop: ☐ Outhouse: ☐ Mobile Homes: ☐

Sheds, 1-3: ☐ 3+: ☐ Metal Bldgs: ☐ Comments:

PHOTO (Additional photos on back)

| | | | |
|---|---|---|---|
| FRAME# 4 | Pres. Funct.: Res | Same ? ☐ | ⇔1 BUILDING 2⇔ FRAME# / Pres. Funct.: / Same ? ☐ |
| Residence: ☒ Outbuilding: ☐ Public: ☐ Commercial: ☐ Barn: ☐ Industrial: ☐ Structural: ☐ Religious: ☐ | | | Original Function: Residence: ☐ Outbuilding: ☐ Public: ☐ Commercial: ☐ Barn: ☐ Industrial: ☐ Structural: ☐ Religious: ☐ |
| Deteriorated: ☐ Abandoned: ☐ Lrg ☐ Md: ☒ Sml ☐ | | | Condition/use/size: Deteriorated: ☐ Abandoned: ☐ Lrg ☐ Md ☐ Sm ☐ |
| 1 1 0 8 or: | | Stories, 1: ☐ 1-½: ☒ 2: ☐ 2+: ☐ | Building TYPE: or: / Stories, 1: ☐ 1-½: ☐ 2: ☐ 2+: ☐ |
| Frame: ☒ Masonry: ☐ Pole: ☐ Log: ☐ Other: | | | Structure: Frame: ☐ Masonry: ☐ Pole: ☐ Log: ☐ Other: |
| Clpbd: ☒ Weathrbd: ☐ Vert: ☐ Wd. Shngl: ☐ Brick: ☐ Stone: ☐ Block: ☐ Metal: ☐ Asbstos: ☐ Vinyl: ☐ Tar Ppr: ☐ | | | Siding material: Clpbd: ☐ Weathrbd: ☐ Vert: ☐ Wd. Shngl: ☐ Brick: ☐ Stone: ☐ Block: ☐ Metal: ☐ Asbstos: ☐ Vinyl: ☐ Tar Ppr: ☐ |
| Brick: ☐ Stone: ☐ Block: ☒ Poured or Stucco: ☐ Tile: ☐ | | | Foundation: Brick: ☐ Stone: ☐ Block: ☐ Poured or Stucco: ☐ Tile: ☐ |
| Gable: ☒ Hipped: ☐ Flat: ☐ Mansard: ☐ Other: | | | Roof: Gable: ☐ Hipped: ☐ Flat: ☐ Mansard: ☐ Other: |
| Asphalt Shngl: ☒ Metal: ☐ Wood Shngl: ☐ Other: | | | Roof Material: Asphalt Shngl: ☐ Metal: ☐ Wood Shngl: ☐ Other: |
| Good: ☒ Fair: ☐ Altr: ☐ Vy Altd: ☐ Add., Major: ☐ Minor: ☐ | | | Integrity: Good: ☐ Fair: ☐ Altr: ☐ Vy Altd: ☐ Add., Major: ☐ Minor: ☐ |
| 1700-1799: ☐ 1800-1859: ☐ 1860-1910: ☐ 1910-1945: ☒ | | | Period: 1700-1799: ☐ 1800-1859: ☐ 1860-1910: ☐ 1910-1945: ☐ |
| Bibliography and further notes on Reverse | | | BUILDING 3: or: / Note: |
| Surveyed by: / Date: | | | BUILDING 4: or: / Note: |

IL 422-0465