Richmond Township Precinct 1

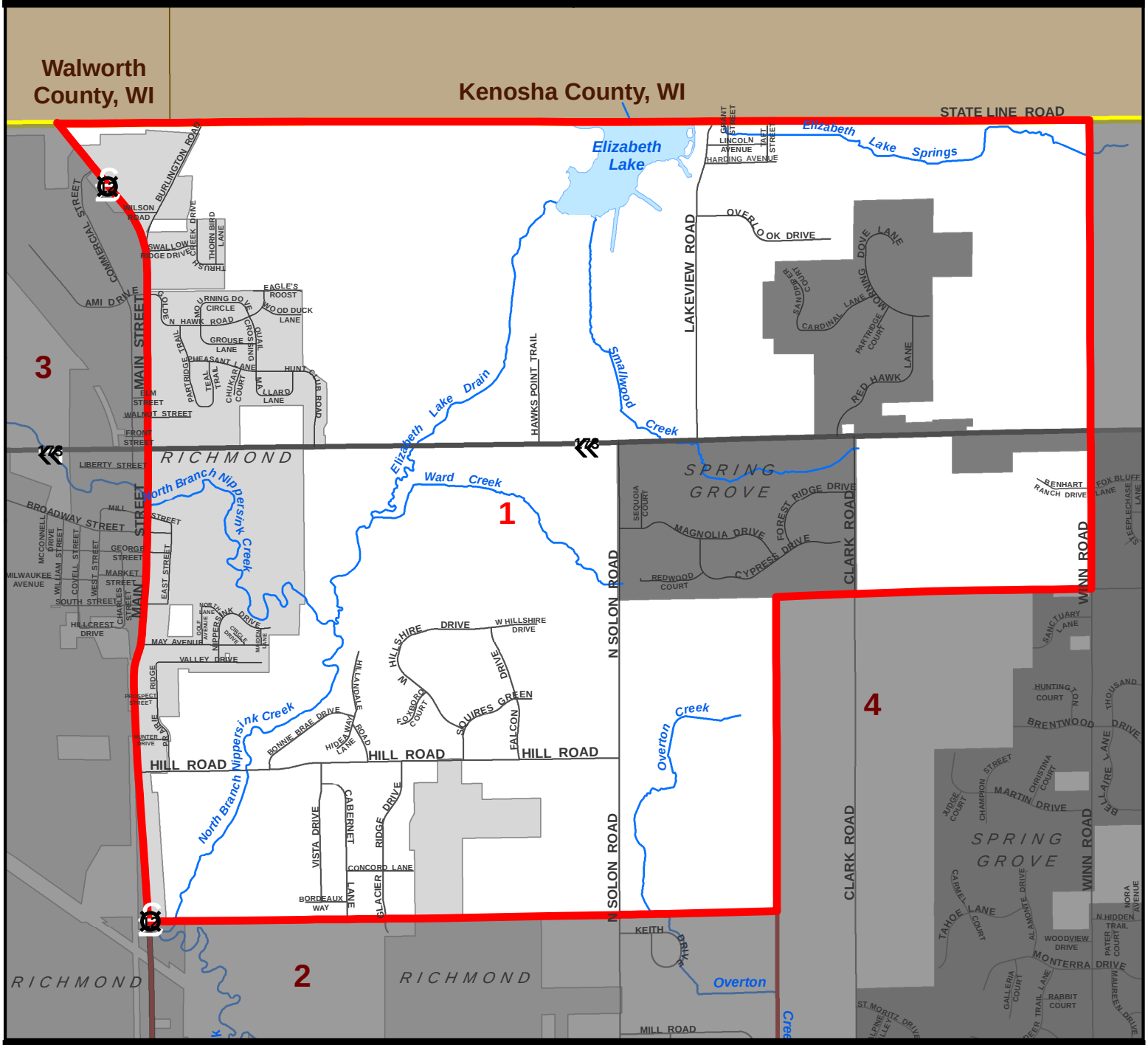

Legend

- Precincts
- Township Boundary
- 1 Precinct Number
- Township Administration Building

Municipalities

- Fox Lake
- Greenwood
- Johnsburg
- Richmond
- Ringwood
- Spring Grove

Roads

- Interstate
- US Route
- State Route
- County Road
- Township Road
- Private Road
- Municipal Road

- Rivers, Streams & Creeks
- Water Bodies

Townships

CHEMUNG	ALDEN	HEBRON	RICHMOND	BURTON
DUNHAM	HARTLAND	GREENWOOD	MCHENRY	
MARENGO	SENECA	DORR	NUNDA	
RILEY	CORAL	GRAFTON	ALGONQUIN	

Map ID 1000634_192
Date: May 2016

0 0.15 0.3 0.6 0.9 1.2 Miles

Map Produced By
McHenry County GIS Department

Richmond Township Precinct 2

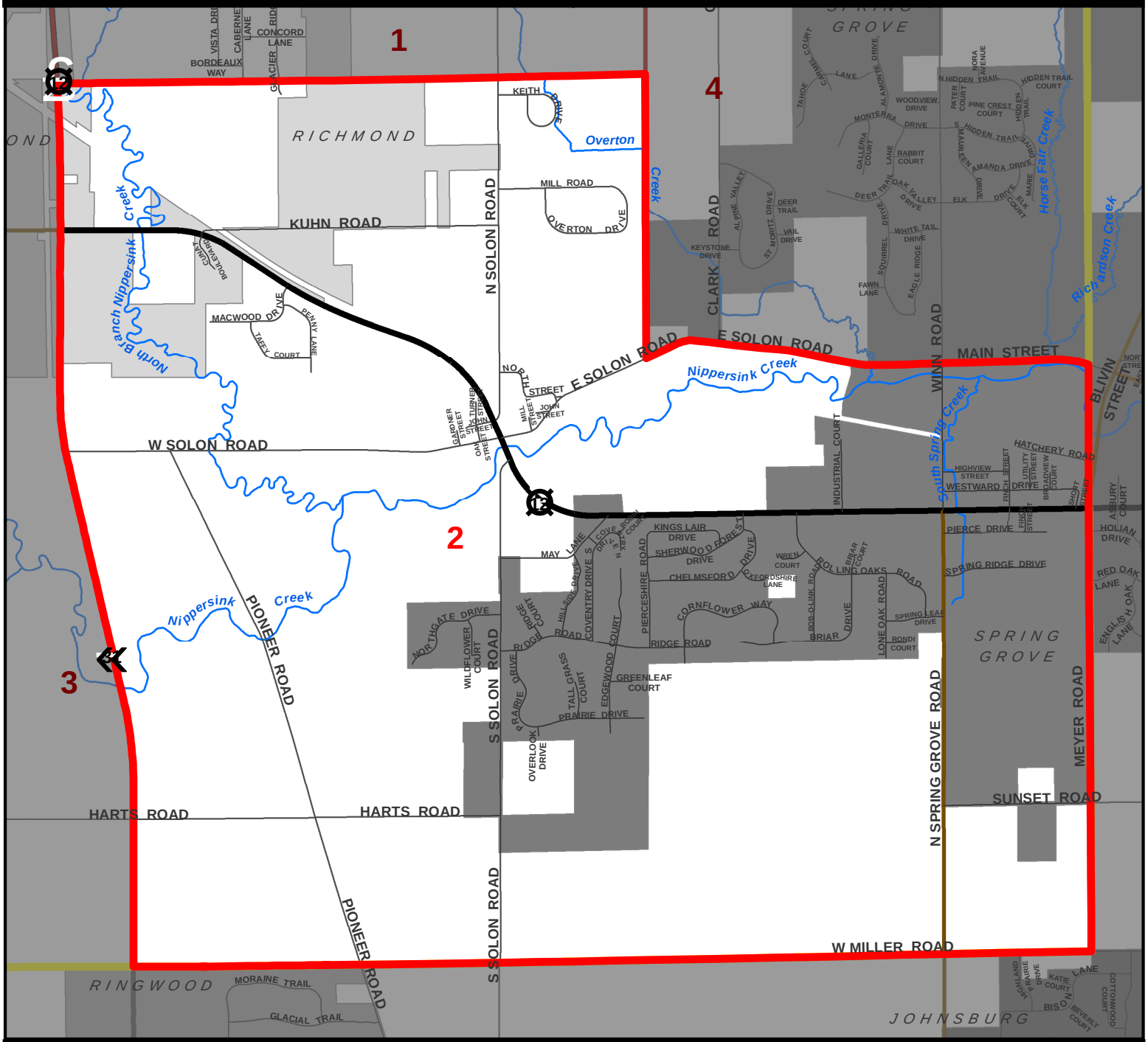

Legend

- Precincts
- Township Boundary
- 1 Precinct Number
- Township Administration Building

Municipalities

- Fox Lake
- Greenwood
- Johnsburg
- Richmond
- Ringwood
- Spring Grove

Roads

- Interstate
- US Route
- State Route
- County Road
- Township Road
- Private Road
- Municipal Road

- Rivers, Streams & Creeks
- Water Bodies

Townships

CHEMUNG	ALDEN	HEBRON	RICHMOND	BURTON
DUNHAM	HARTLAND	GREENWOOD	MCHENRY	
MARENGO	SENECA	DORR	NUNDA	
RILEY	CORAL	GRAFTON	ALGONQUIN	

Map ID 1000634_193
Date: May 2016

0 0.15 0.3 0.6 0.9 1.2 Miles

Map Produced By
McHenry County GIS Department

Richmond Township Precinct 3

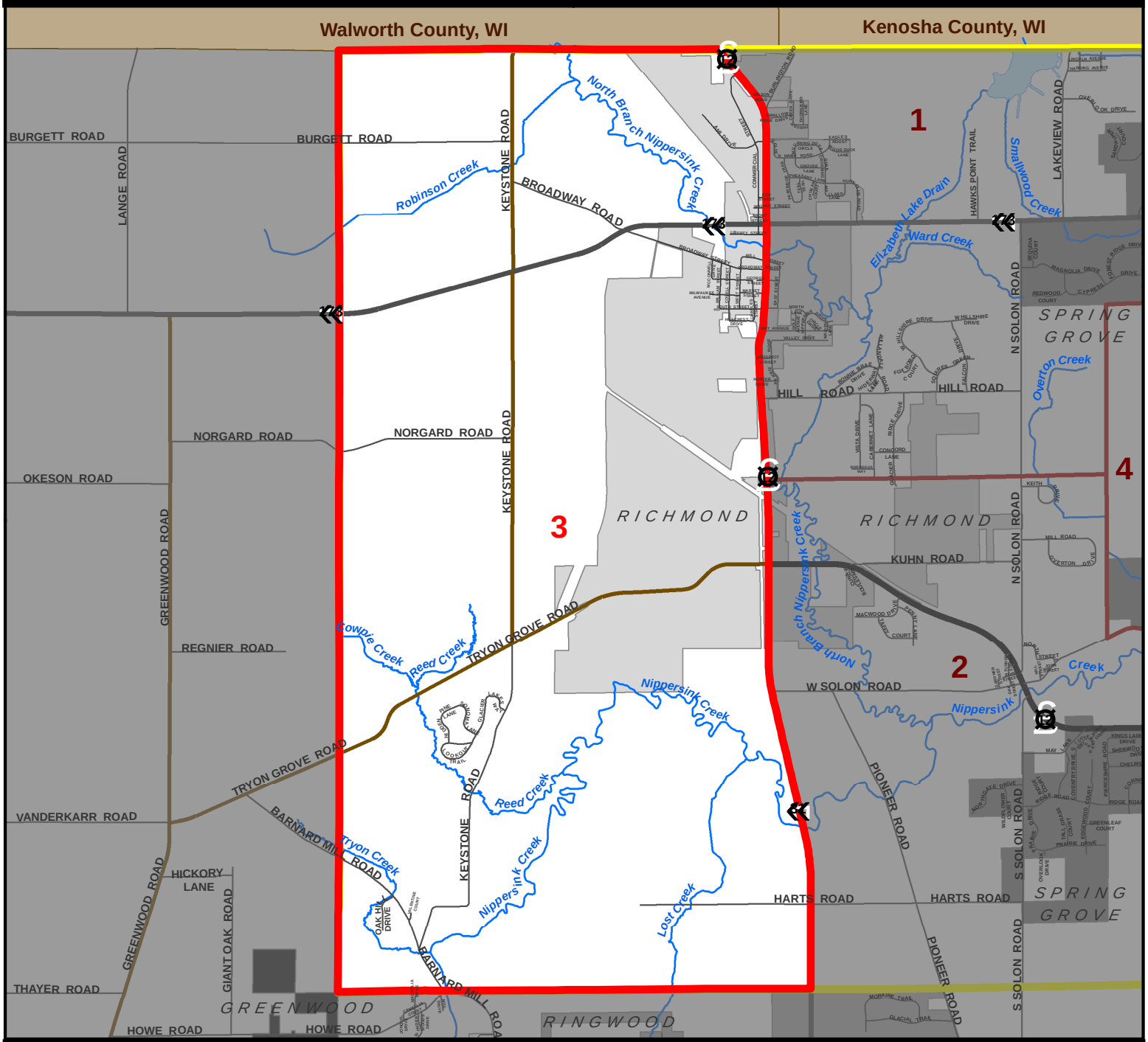

Legend

- Precincts
- Township Boundary
- 1 Precinct Number
- Township Administration Building

Municipalities

- Fox Lake
- Greenwood
- Johnsburg
- Richmond
- Ringwood
- Spring Grove

Roads

- Interstate
- US Route
- State Route
- County Road
- Township Road
- Private Road
- Municipal Road

- Rivers, Streams & Creeks
- Water Bodies

Townships

CHEMUNG	ALDEN	HEBRON	RICHMOND	BURTON
DUNHAM	HARTLAND	GREENWOOD	MCHENRY	
MARENGO	SENECA	DORR	NUNDA	
RILEY	CORAL	GRAFTON	ALGONQUIN	

Map ID 1000634_194
Date: May 2016

0 0.4 0.8 1.6 2.4 Miles

Map Produced By
McHenry County GIS Department

Richmond Township Precinct 4

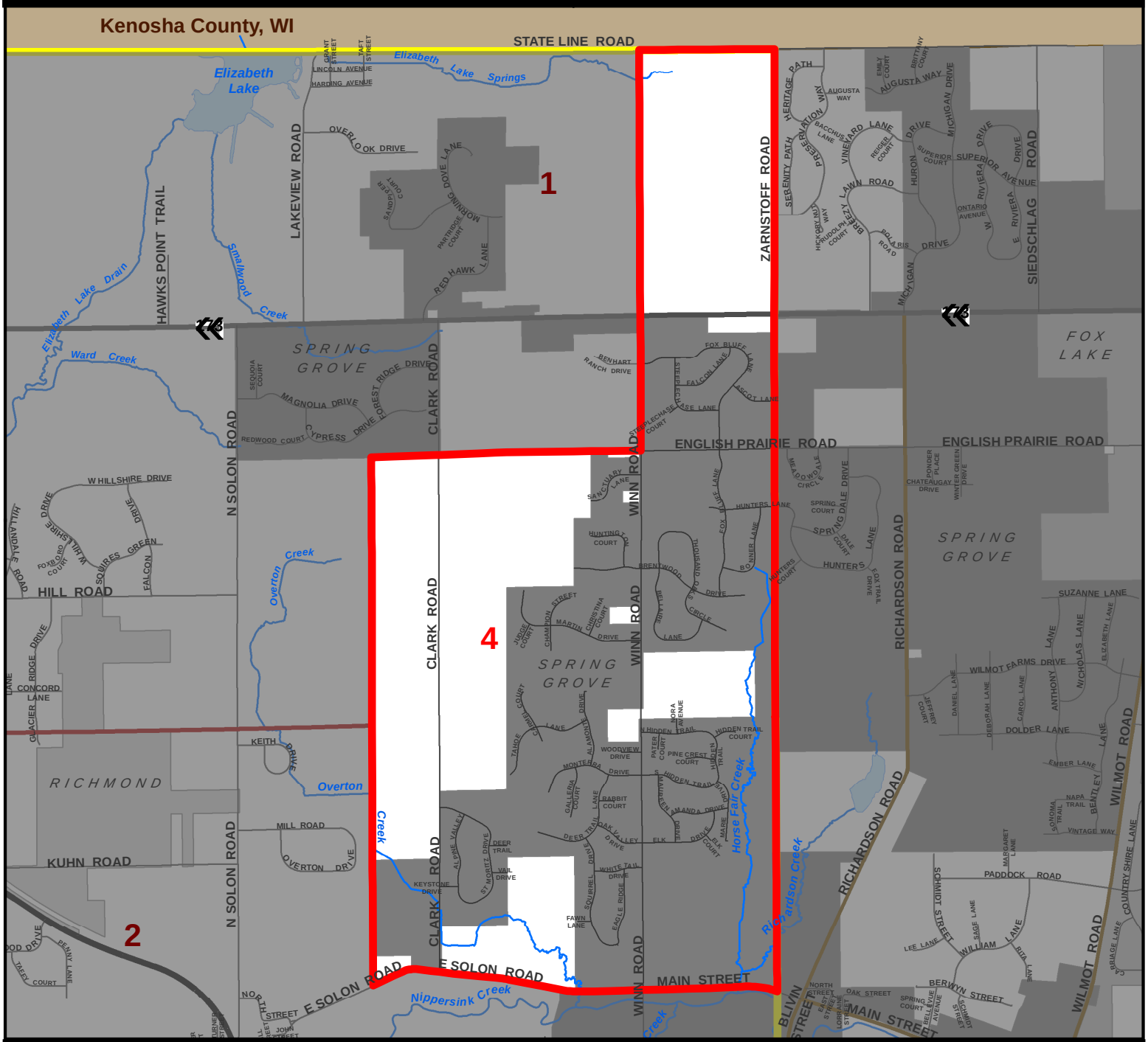

Legend

- Precincts
- Township Boundary
- 1 Precinct Number
- Township Administration Building

Municipalities

- Fox Lake
- Greenwood
- Johnsburg
- Richmond
- Ringwood
- Spring Grove

Roads

- Interstate
- US Route
- State Route
- County Road
- Township Road
- Private Road
- Municipal Road

- Rivers, Streams & Creeks
- Water Bodies

Townships

CHEMUNG	ALDEN	HEBRON	RICHMOND	BURTON
DUNHAM	HARTLAND	GREENWOOD	MCHENRY	
MARENGO	SENECA	DORR	NUNDA	
RILEY	CORAL	GRAFTON	ALGONQUIN	

Map ID 1000634_195
Date: May 2016

0 0.2 0.4 0.8 1.2 Miles

Map Produced By
McHenry County GIS Department