Nunda Township Precinct 1

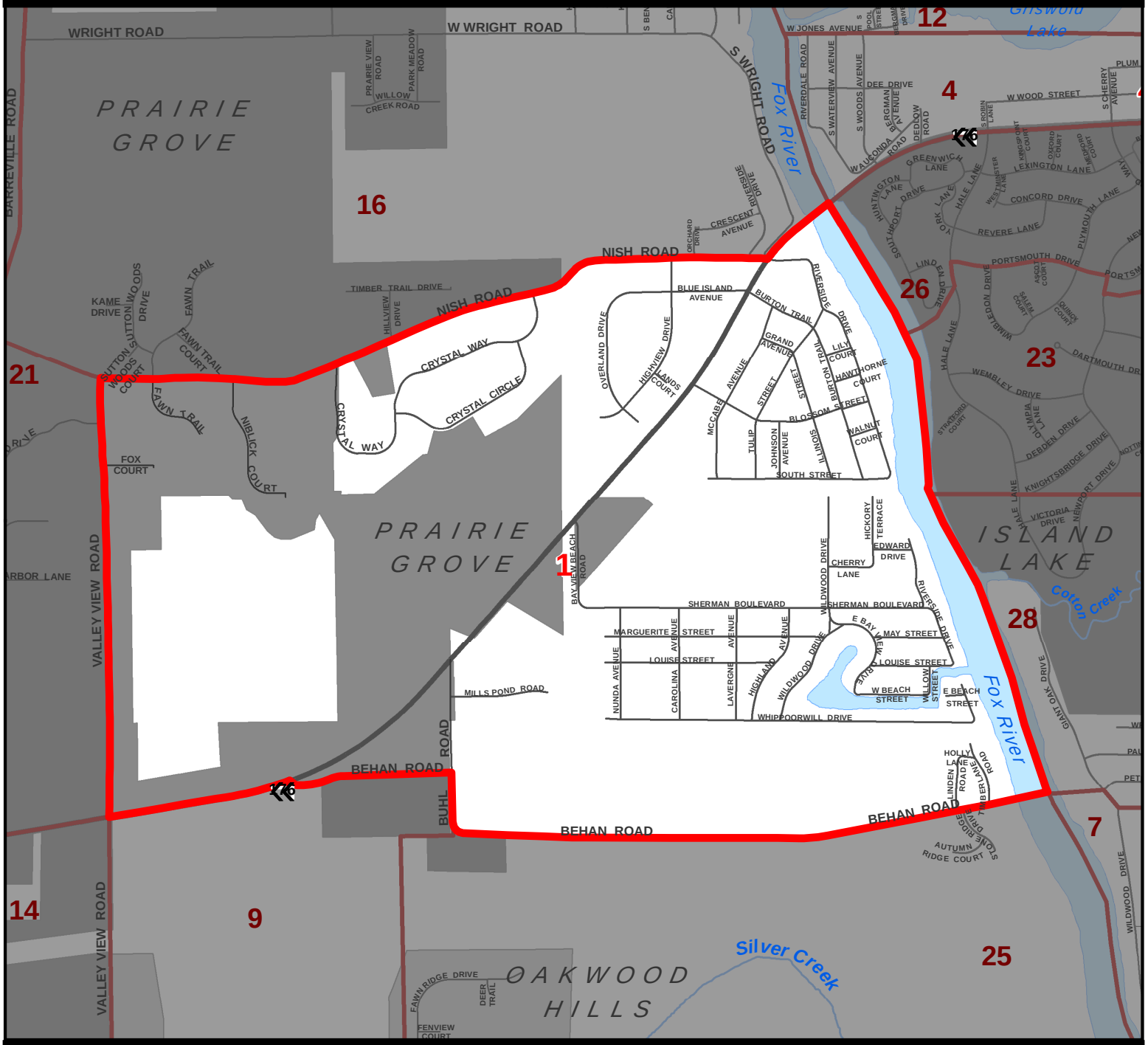

Legend

- Precincts
- Township Boundary
- 1 Precinct Number
- Township Administration Building

Municipalities

- Bull Valley
- Cary
- Crystal Lake
- Holiday Hills
- Island Lake
- Lakemoor
- McHenry
- Oakwood Hills
- Port Barrington
- Prairie Grove

Roads

- Interstate
- US Route
- State Route
- County Road
- Township Road
- Private Road
- Municipal Road

- Rivers, Streams & Creeks
- Water Bodies

Townships

CHEMUNG	ALDEN	HEBRON	RICHMOND	BURTON
DUNHAM	HARTLAND	GREENWOOD	MCHENRY	
MARENGO	SENECA	DORR	NUNDA	
RILEY	CORAL	GRAFTON	ALGONQUIN	

Map ID 1000634_199
Date: May 2016

0 0.1 0.2 0.4 0.6 0.8 Miles

Map Produced By
McHenry County GIS Department

Nunda Township Precinct 2

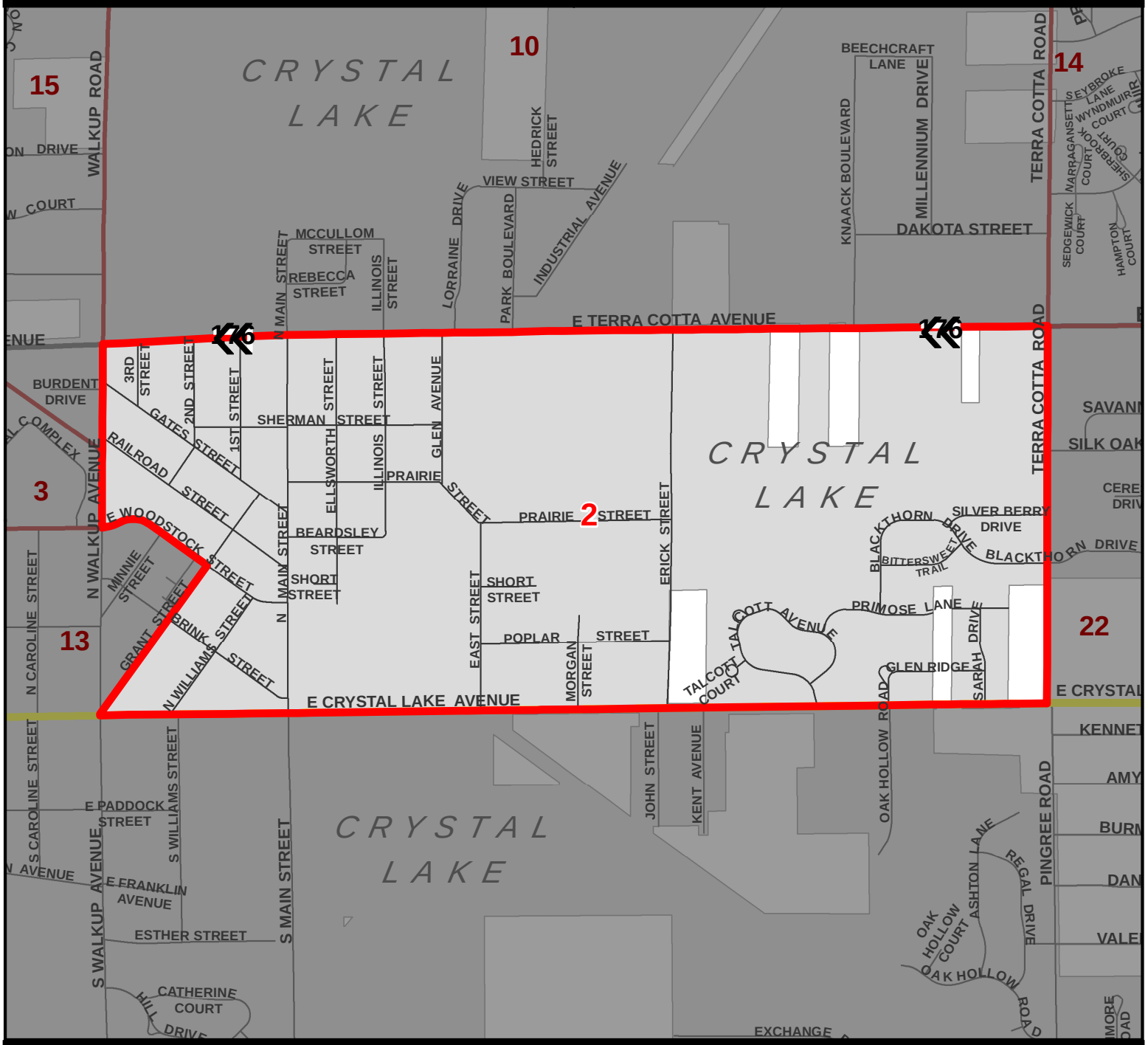

Legend

- Precincts
- Township Boundary
- 1 Precinct Number
- Township Administration Building

Municipalities

- Bull Valley
- Cary
- Crystal Lake
- Holiday Hills
- Island Lake
- Lakemoor
- McHenry
- Oakwood Hills
- Port Barrington
- Prairie Grove

Roads

- Interstate
- US Route
- State Route
- County Road
- Township Road
- Private Road
- Municipal Road

- Rivers, Streams & Creeks
- Water Bodies

Townships

CHEMUNG	ALDEN	HEBRON	RICHMOND	BURTON
DUNHAM	HARTLAND	GREENWOOD	MCHENRY	
MARENGO	SENECA	DORR	NUNDA	
RILEY	CORAL	GRAFTON	ALGONQUIN	

Map ID 1000634_200
Date: May 2016

0 0.05 0.1 0.2 0.3 0.4 Miles

Map Produced By
McHenry County GIS Department

Nunda Township Precinct 3

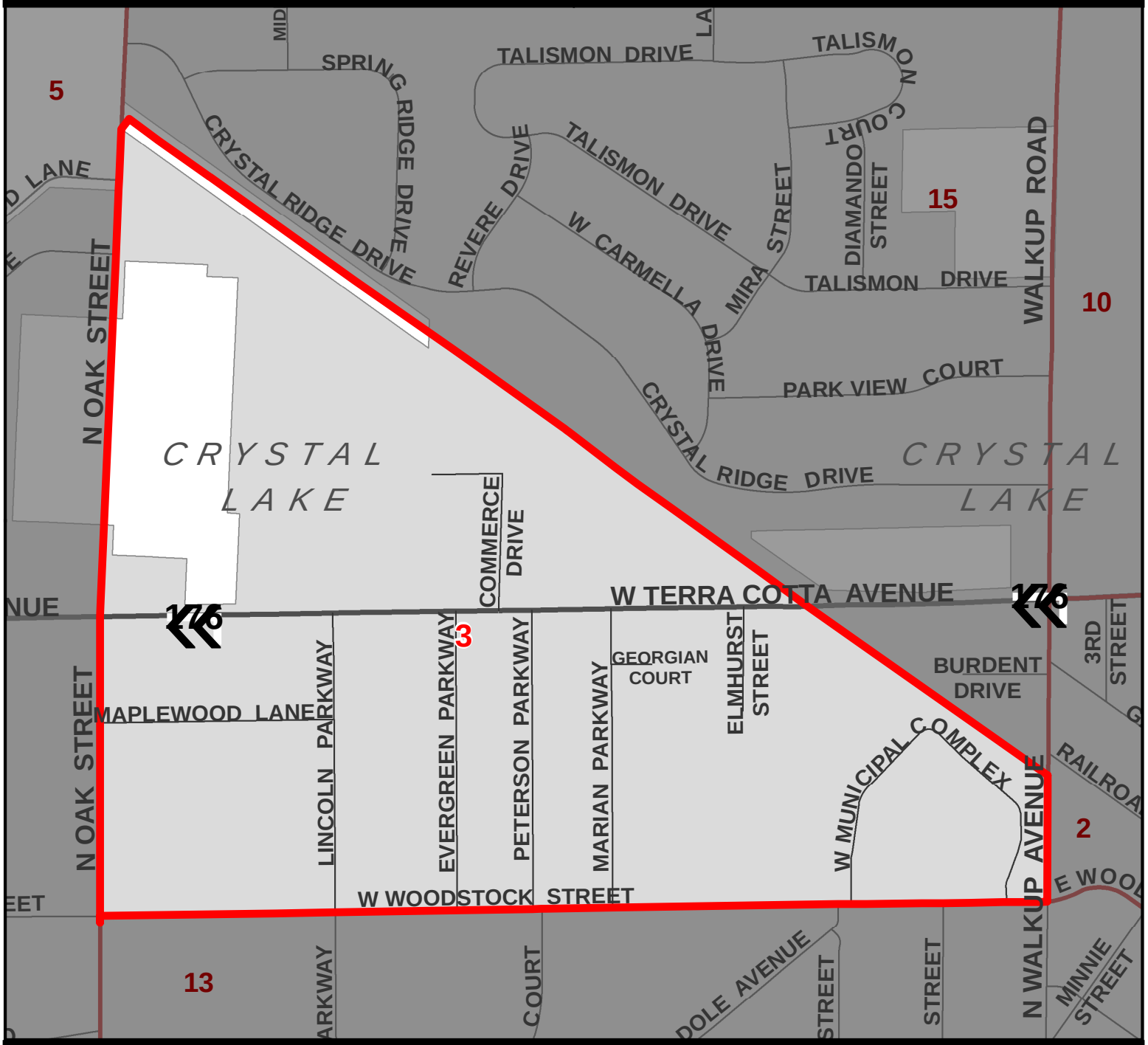

Legend

- Precincts
- Township Boundary
- 1 Precinct Number
- Township Administration Building

Municipalities

- Bull Valley
- Cary
- Crystal Lake
- Holiday Hills
- Island Lake
- Lakemoor
- McHenry
- Oakwood Hills
- Port Barrington
- Prairie Grove

Roads

- Interstate
- US Route
- State Route
- County Road
- Township Road
- Private Road
- Municipal Road

- Rivers, Streams & Creeks
- Water Bodies

Townships

CHEMUNG	ALDEN	HEBRON	RICHMOND	BURTON
DUNHAM	HARTLAND	GREENWOOD	MCHENRY	
MARENGO	SENECA	DORR	NUNDA	
RILEY	CORAL	GRAFTON	ALGONQUIN	

Map ID 1000634_201
Date: May 2016

0 0.05 0.1 0.2 0.3 Miles

Map Produced By
McHenry County GIS Department

Nunda Township Precinct 4

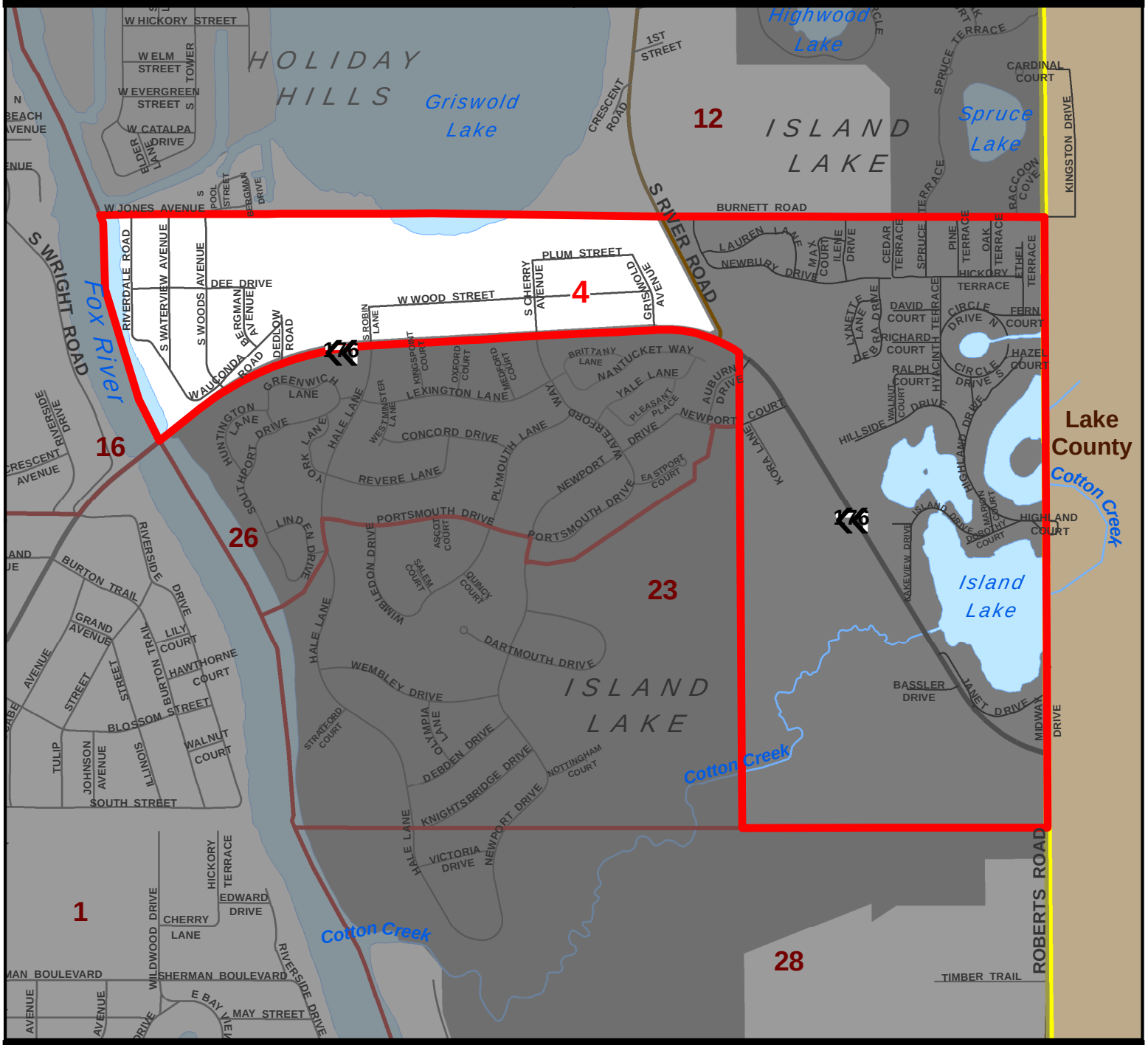

Legend

- Precincts
- Township Boundary
- 1 Precinct Number
- Township Administration Building

Municipalities

- Bull Valley
- Cary
- Crystal Lake
- Holiday Hills
- Island Lake
- Lakemoor
- McHenry
- Oakwood Hills
- Port Barrington
- Prairie Grove

Roads

- Interstate
- US Route
- State Route
- County Road
- Township Road
- Private Road
- Municipal Road

- Rivers, Streams & Creeks
- Water Bodies

Townships

CHEMUNG	ALDEN	HEBRON	RICHMOND	BURTON
DUNHAM	HARTLAND	GREENWOOD	MCHENRY	
MARENGO	SENECA	DORR	NUNDA	
RILEY	CORAL	GRAFTON	ALGONQUIN	

Map ID 1000634_202
Date: May 2016

0 0.1 0.2 0.4 0.6 Miles

Map Produced By
McHenry County GIS Department

Nunda Township Precinct 5

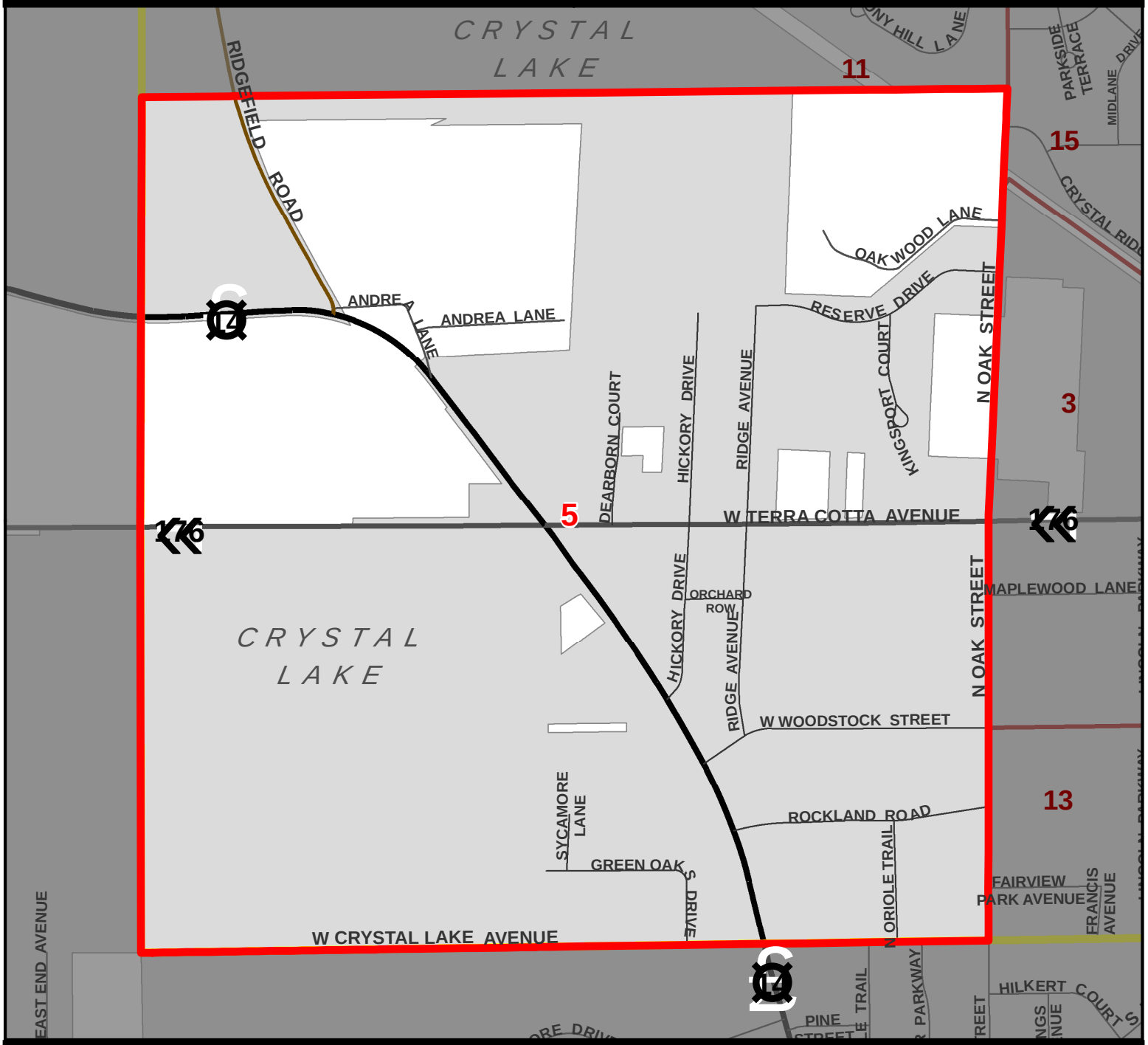

Legend

- Precincts
- Township Boundary
- 1 Precinct Number
- Township Administration Building

Municipalities

- Bull Valley
- Cary
- Crystal Lake
- Holiday Hills
- Island Lake
- Lakemoor
- McHenry
- Oakwood Hills
- Port Barrington
- Prairie Grove

Roads

- Interstate
- US Route
- State Route
- County Road
- Township Road
- Private Road
- Municipal Road

- Rivers, Streams & Creeks
- Water Bodies

Townships

CHEMUNG	ALDEN	HEBRON	RICHMOND	BURTON
DUNHAM	HARTLAND	GREENWOOD	MCHENRY	
MARENGO	SENECA	DORR	NUNDA	
RILEY	CORAL	GRAFTON	ALGONQUIN	

Map ID 1000634_203
Date: May 2016

0 0.05 0.1 0.2 0.3 0.4 Miles

Map Produced By
McHenry County GIS Department

Nunda Township Precinct 6

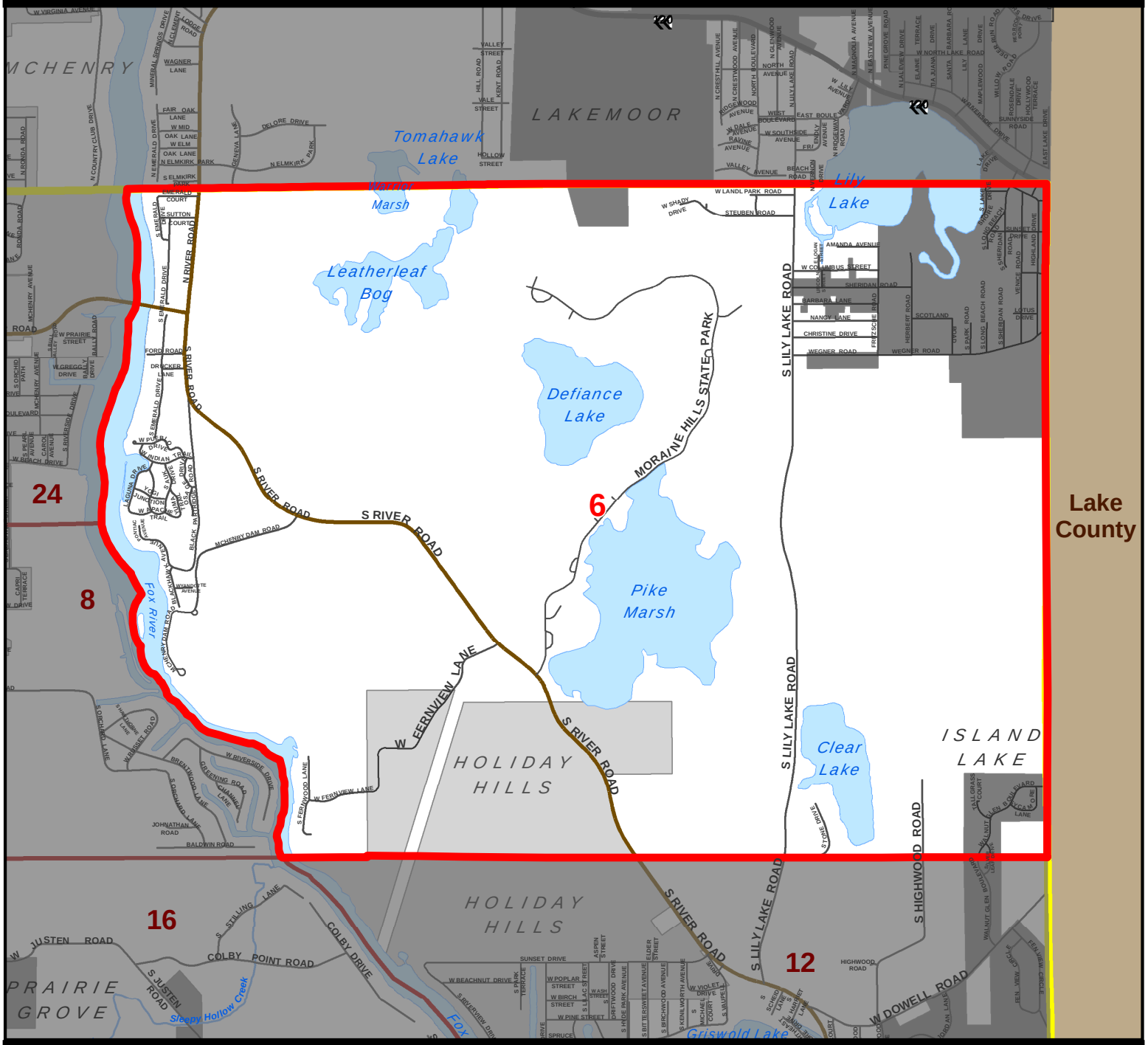

Legend

- Precincts
- Township Boundary
- 1 Precinct Number
- Township Administration Building

Municipalities

- Bull Valley
- Cary
- Crystal Lake
- Holiday Hills
- Island Lake
- Lakemoor
- McHenry
- Oakwood Hills
- Port Barrington
- Prairie Grove

Roads

- Interstate
- US Route
- State Route
- County Road
- Township Road
- Private Road
- Municipal Road

- Rivers, Streams & Creeks
- Water Bodies

Townships

CHEMUNG	ALDEN	HEBRON	RICHMOND	BURTON
DUNHAM	HARTLAND	GREENWOOD	MCHENRY	
MARENGO	SENECA	DORR	NUNDA	
RILEY	CORAL	GRAFTON	ALGONQUIN	

Map ID 1000634_204
Date: May 2016

0 0.15 0.3 0.6 0.9 Miles

Map Produced By
McHenry County GIS Department

Nunda Township Precinct 7

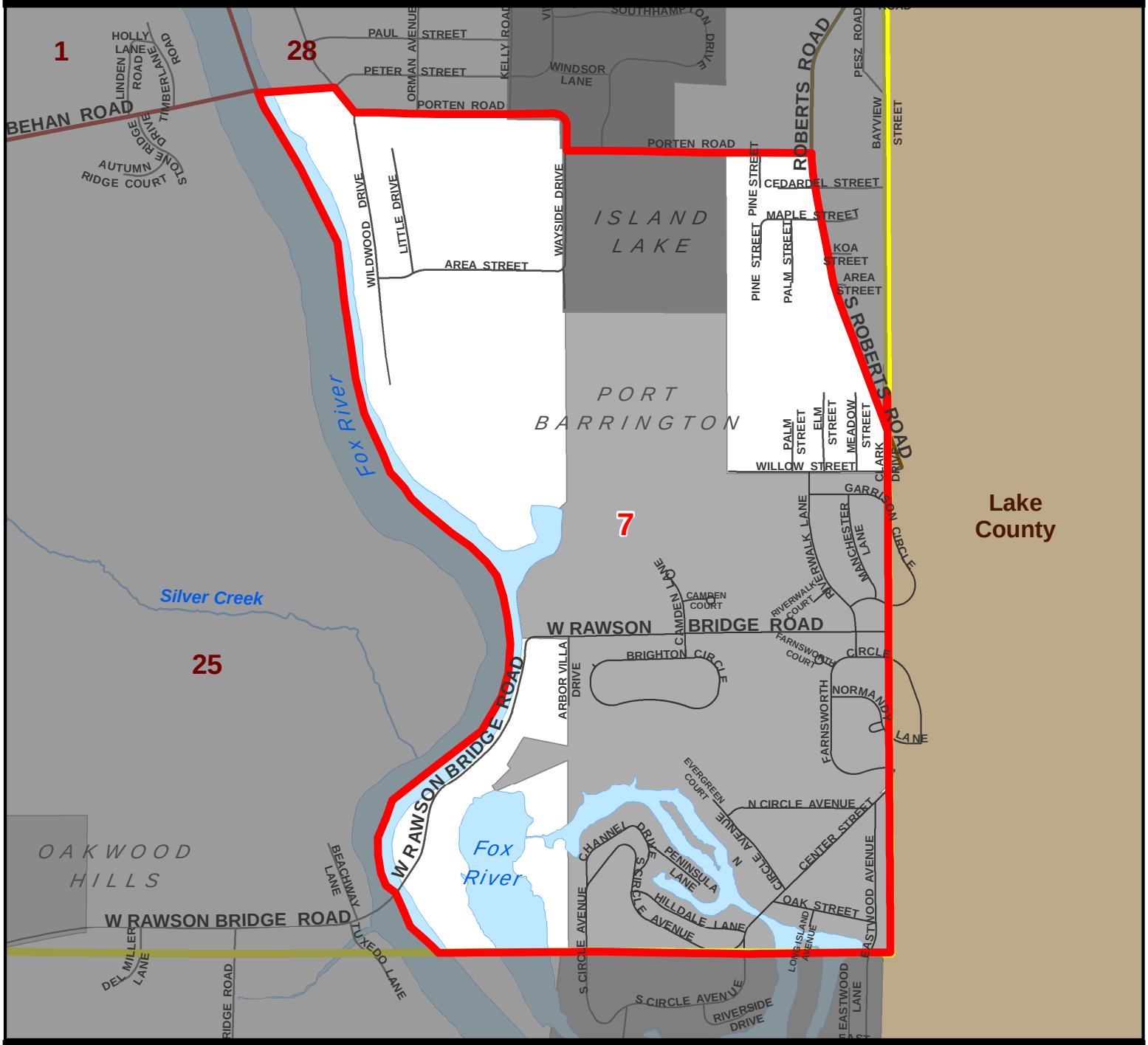

Legend

- Precincts
- Township Boundary
- 1 Precinct Number
- Township Administration Building

Municipalities

- Bull Valley
- Cary
- Crystal Lake
- Holiday Hills
- Island Lake
- Lakemoor
- McHenry
- Oakwood Hills
- Port Barrington
- Prairie Grove

Roads

- Interstate
- US Route
- State Route
- County Road
- Township Road
- Private Road
- Municipal Road

- Rivers, Streams & Creeks
- Water Bodies

Townships

CHEMUNG	ALDEN	HEBRON	RICHMOND	BURTON
DUNHAM	HARTLAND	GREENWOOD	MCHENRY	
MARENGO	SENECA	DORR	NUNDA	
RILEY	CORAL	GRAFTON	ALGONQUIN	

Map ID 1000634_205
Date: May 2016

0 0.1 0.2 0.4 0.6 Miles

Map Produced By
McHenry County GIS Department

Nunda Township Precinct 8

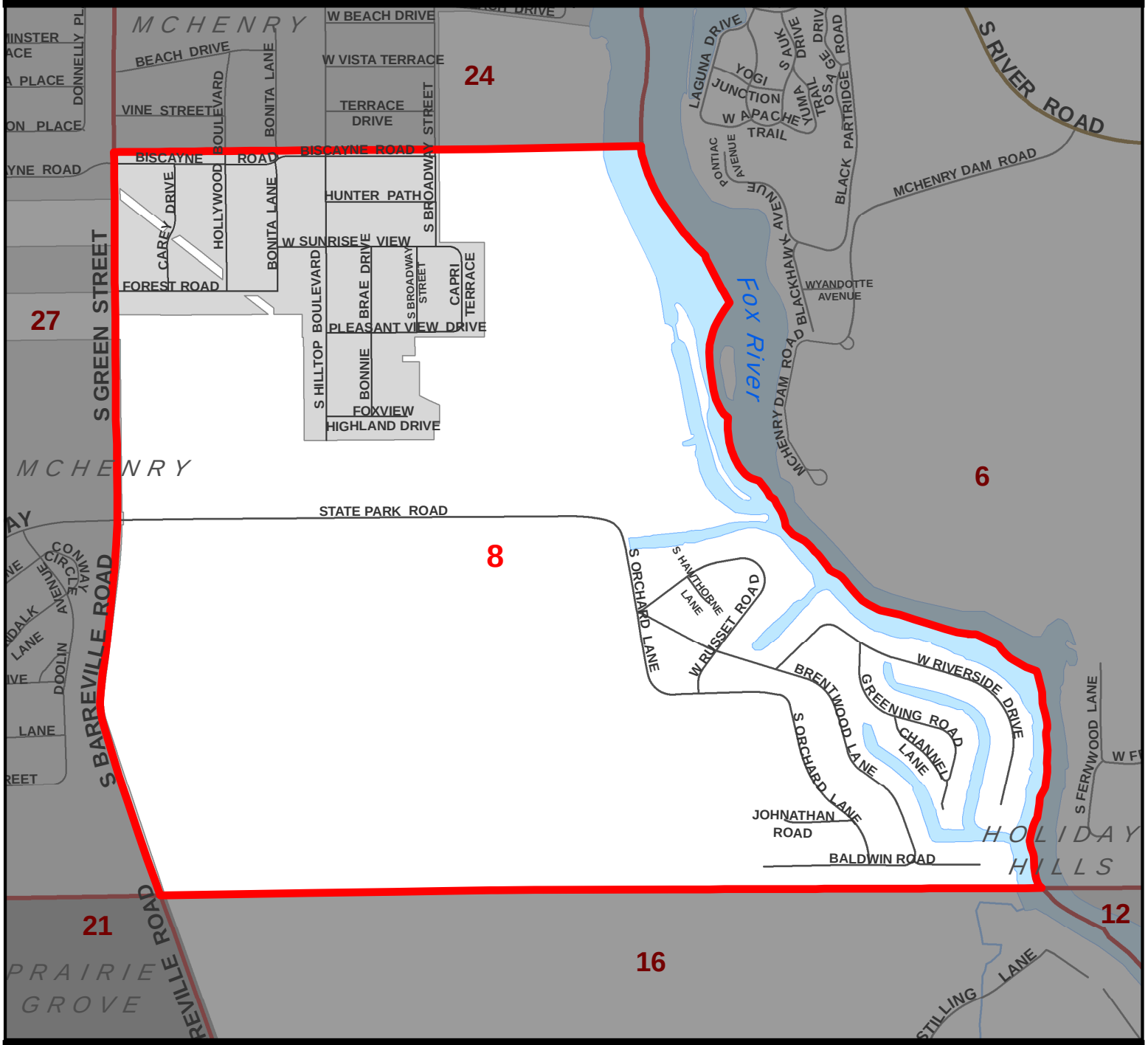

Legend

- Precincts
- Township Boundary
- 1 Precinct Number
- Township Administration Building

Municipalities

- Bull Valley
- Cary
- Crystal Lake
- Holiday Hills
- Island Lake
- Lakemoor
- McHenry
- Oakwood Hills
- Port Barrington
- Prairie Grove

Roads

- Interstate
- US Route
- State Route
- County Road
- Township Road
- Private Road
- Municipal Road

- Rivers, Streams & Creeks
- Water Bodies

Townships

CHEMUNG	ALDEN	HEBRON	RICHMOND	BURTON
DUNHAM	HARTLAND	GREENWOOD	MCHENRY	
MARENGO	SENECA	DORR	NUNDA	
RILEY	CORAL	GRAFTON	ALGONQUIN	

Map ID 1000634_206
Date: May 2016

0 0.05 0.1 0.2 0.3 0.4 Miles

Map Produced By
McHenry County GIS Department

Nunda Township Precinct 9

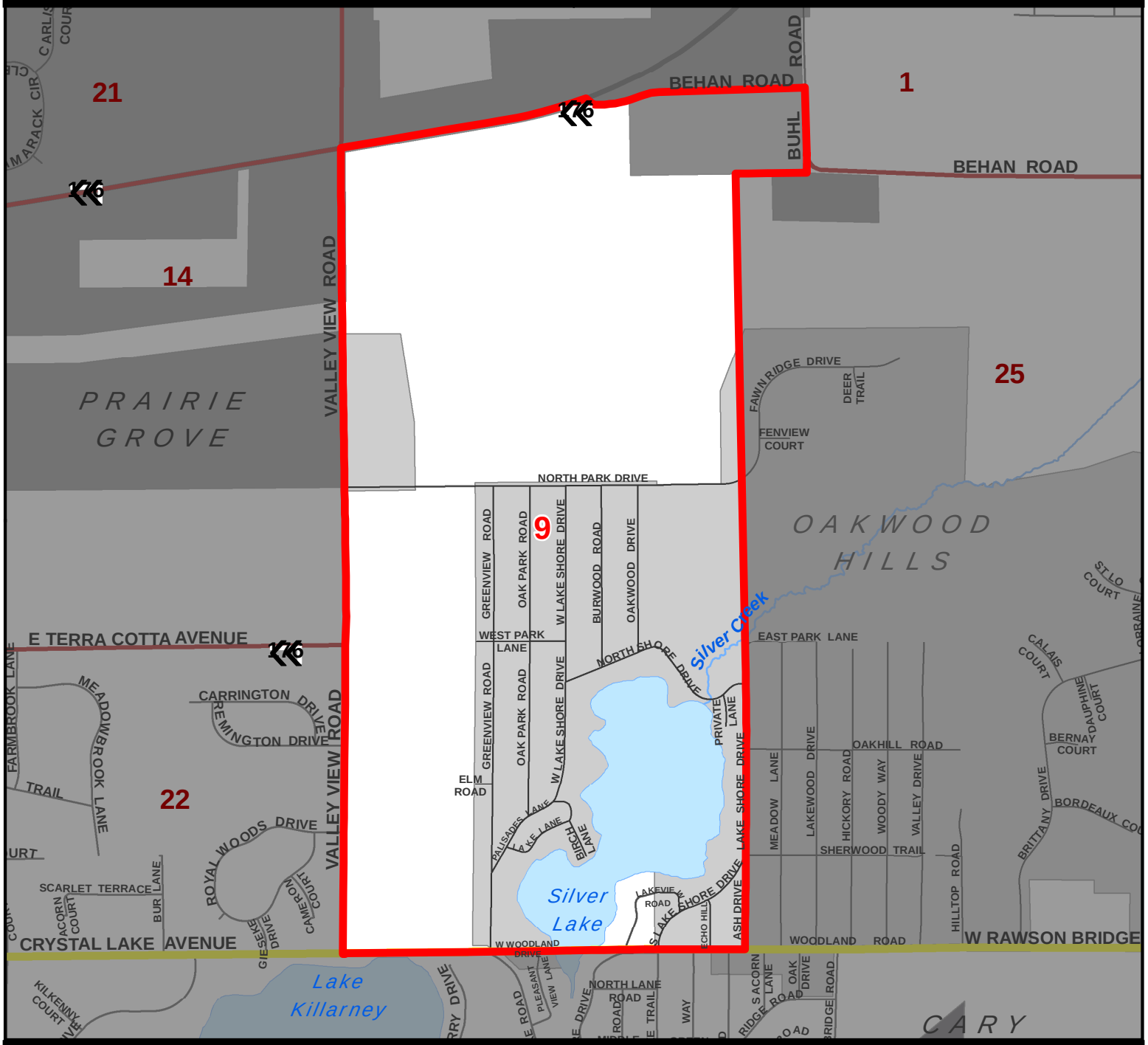

Legend

- Precincts
- Township Boundary
- 1 Precinct Number
- Township Administration Building

Municipalities

- Bull Valley
- Cary
- Crystal Lake
- Holiday Hills
- Island Lake
- Lakemoor
- McHenry
- Oakwood Hills
- Port Barrington
- Prairie Grove

Roads

- Interstate
- US Route
- State Route
- County Road
- Township Road
- Private Road
- Municipal Road

- Rivers, Streams & Creeks
- Water Bodies

Townships

CHEMUNG	ALDEN	HEBRON	RICHMOND	BURTON
DUNHAM	HARTLAND	GREENWOOD	MCHENRY	
MARENGO	SENECA	DORR	NUNDA	
RILEY	CORAL	GRAFTON	ALGONQUIN	

Map ID 1000634_207
Date: May 2016

0 0.1 0.2 0.4 0.6 Miles

Map Produced By
McHenry County GIS Department

Nunda Township Precinct 10

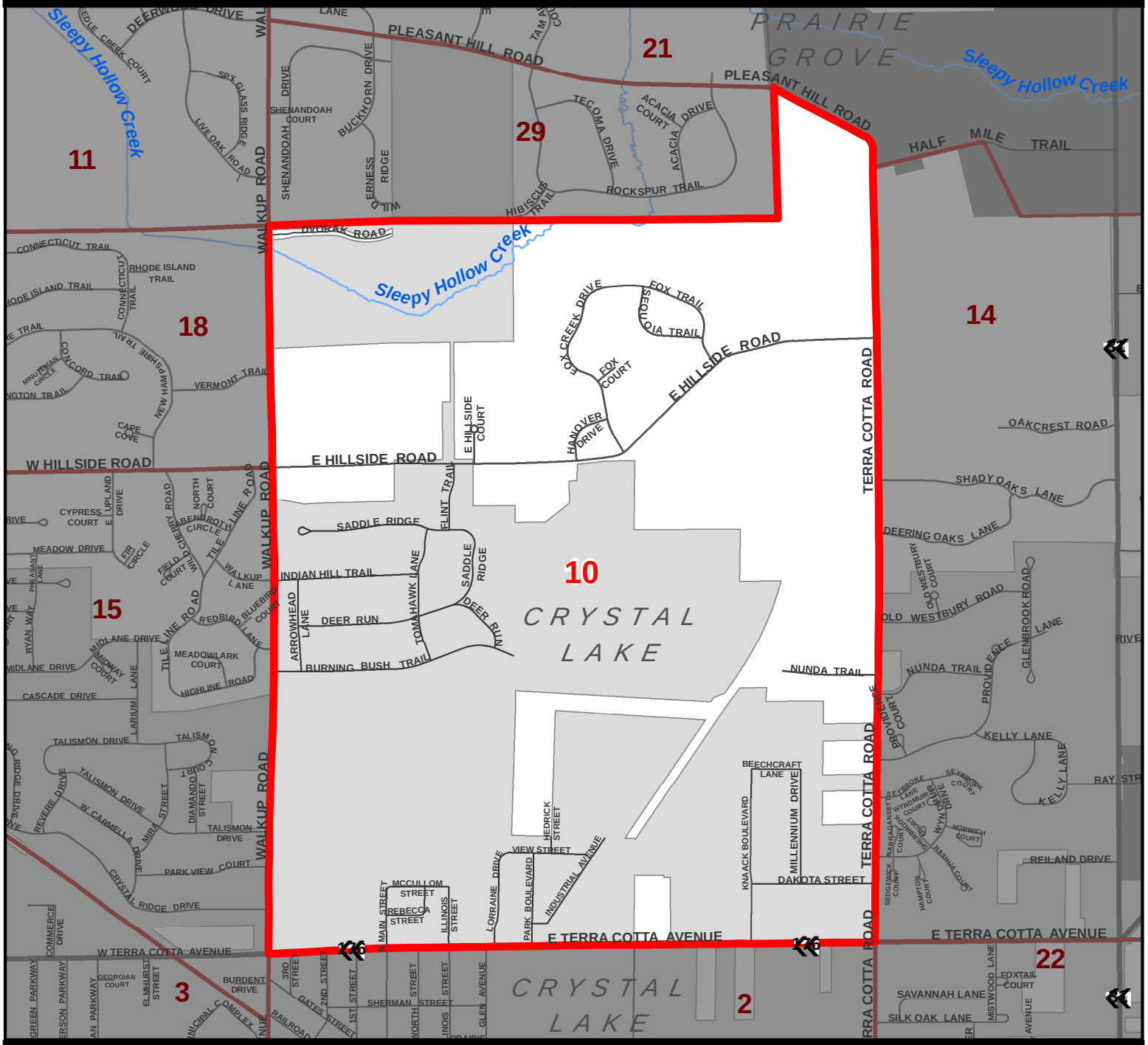

Legend

- Precincts
- Township Boundary
- 1 Precinct Number
- Township Administration Building

Municipalities

- Bull Valley
- Cary
- Crystal Lake
- Holiday Hills
- Island Lake
- Lakemoor
- McHenry
- Oakwood Hills
- Port Barrington
- Prairie Grove

Roads

- Interstate
- US Route
- State Route
- County Road
- Township Road
- Private Road
- Municipal Road

- Rivers, Streams & Creeks
- Water Bodies

Townships

CHEMUNG	ALDEN	HEBRON	RICHMOND	BURTON
DUNHAM	HARTLAND	GREENWOOD	MCHENRY	
MARENGO	SENECA	DORR	NUNDA	
RILEY	CORAL	GRAFTON	ALGONQUIN	

Map ID 1000634_208
Date: May 2016

0 0.1 0.2 0.4 0.6 0.8 Miles

Map Produced By
McHenry County GIS Department

Nunda Township Precinct 11

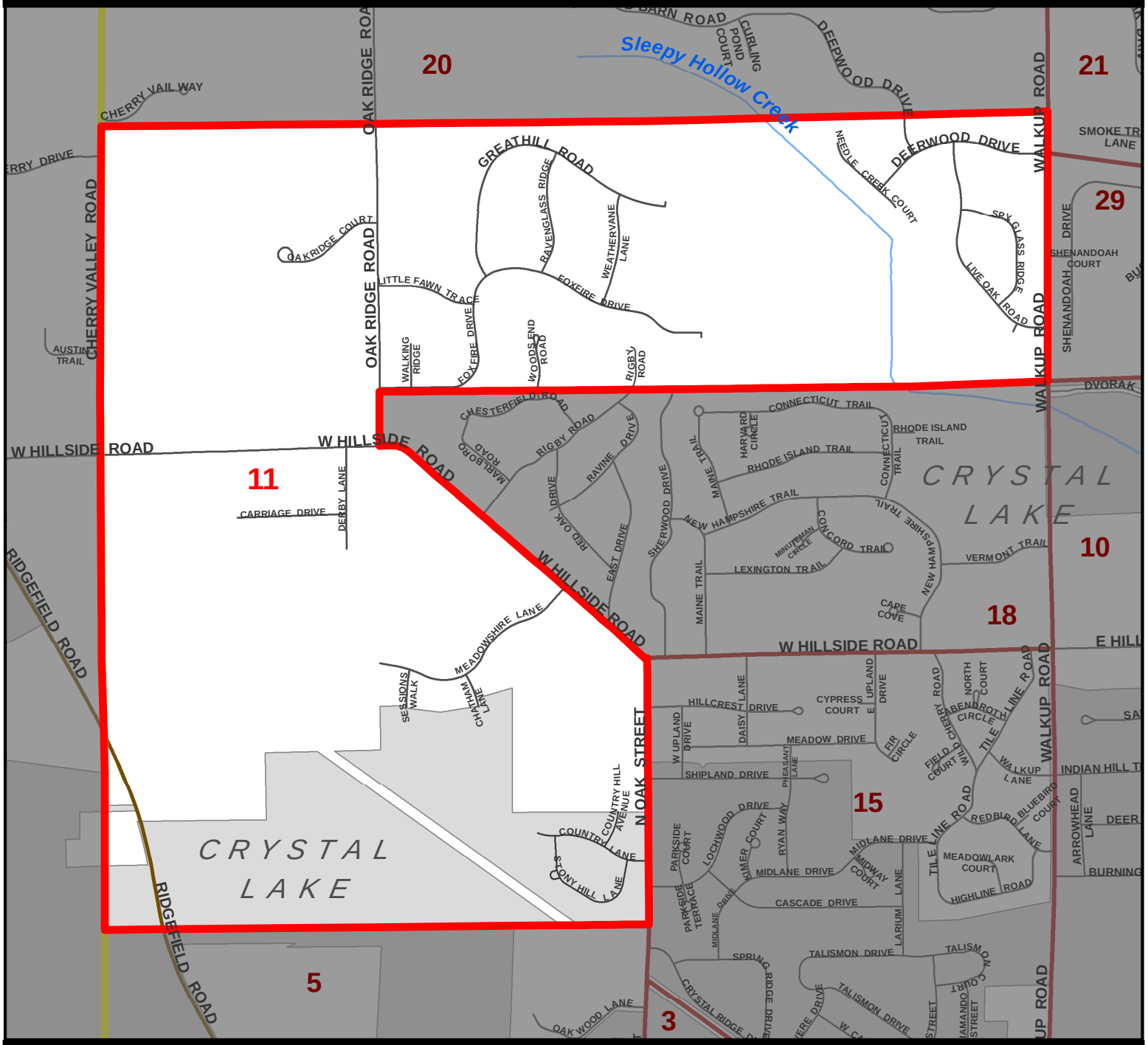

Legend

- Precincts
- Township Boundary
- 1 Precinct Number
- Township Administration Building

Municipalities

- Bull Valley
- Cary
- Crystal Lake
- Holiday Hills
- Island Lake
- Lakemoor
- McHenry
- Oakwood Hills
- Port Barrington
- Prairie Grove

Roads

- Interstate
- US Route
- State Route
- County Road
- Township Road
- Private Road
- Municipal Road

- Rivers, Streams & Creeks
- Water Bodies

Townships

CHEMUNG	ALDEN	HEBRON	RICHMOND	BURTON
DUNHAM	HARTLAND	GREENWOOD	MCHENRY	
MARENGO	SENECA	DORR	*NUNDA*	
RILEY	CORAL	GRAFTON	ALGONQUIN	

Map ID 1000634_209
Date: May 2016

0 0.1 0.2 0.4 0.6 Miles

Map Produced By
McHenry County GIS Department

Nunda Township Precinct 12

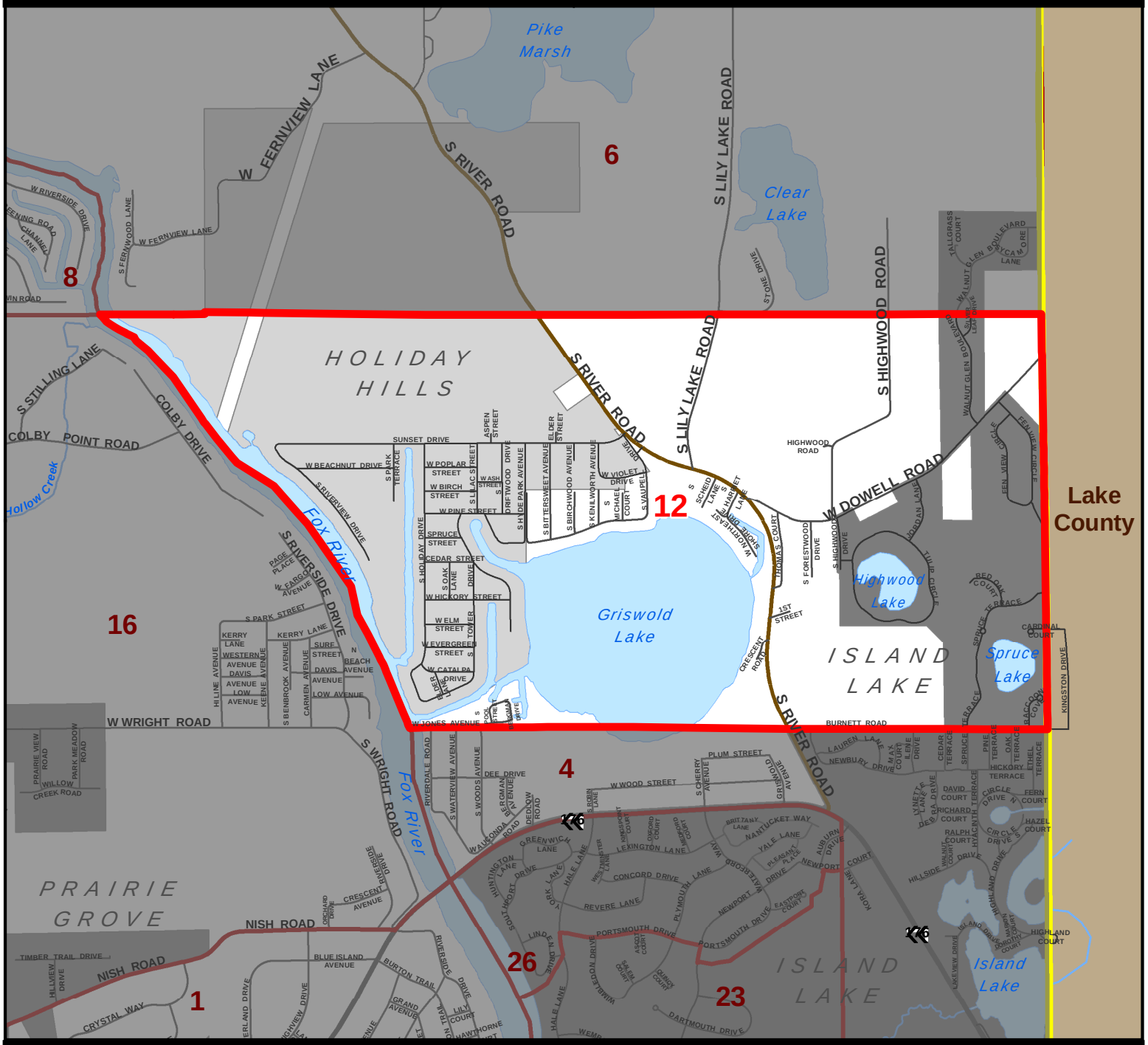

Legend

- Precincts
- Township Boundary
- 1 Precinct Number
- Township Administration Building

Municipalities

- Bull Valley
- Cary
- Crystal Lake
- Holiday Hills
- Island Lake
- Lakemoor
- McHenry
- Oakwood Hills
- Port Barrington
- Prairie Grove

Roads

- Interstate
- US Route
- State Route
- County Road
- Township Road
- Private Road
- Municipal Road

- Rivers, Streams & Creeks
- Water Bodies

Townships

CHEMUNG	ALDEN	HEBRON	RICHMOND	BURTON
DUNHAM	HARTLAND	GREENWOOD	MCHENRY	
MARENGO	SENECA	DORR	NUNDA	
RILEY	CORAL	GRAFTON	ALGONQUIN	

Map ID 1000634_210
Date: May 2016

0 0.15 0.3 0.6 0.9 Miles

Map Produced By
McHenry County GIS Department

Nunda Township Precinct 13

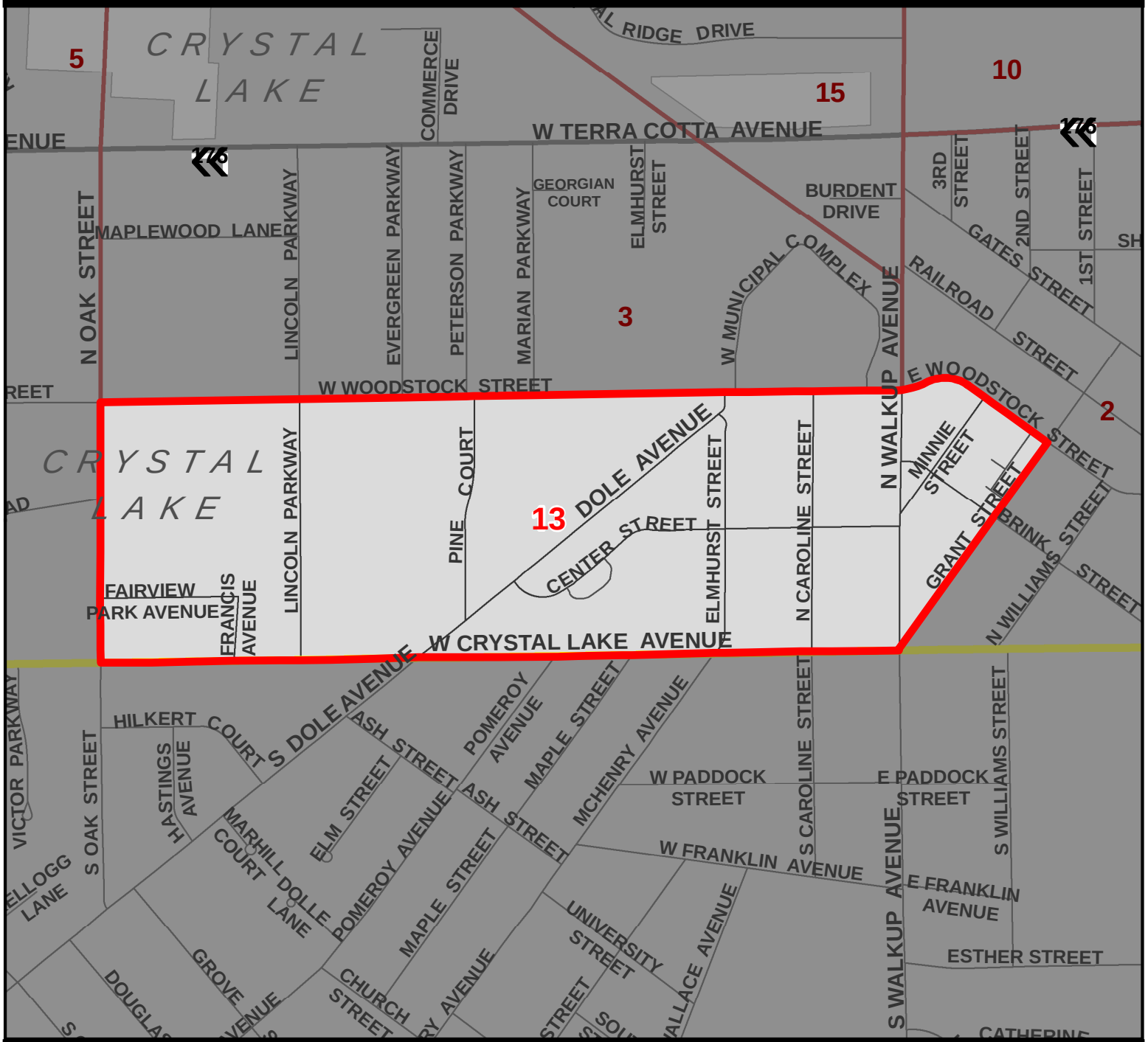

Legend

- Precincts
- Township Boundary
- 1 Precinct Number
- Township Administration Building

Municipalities

- Bull Valley
- Cary
- Crystal Lake
- Holiday Hills
- Island Lake
- Lakemoor
- McHenry
- Oakwood Hills
- Port Barrington
- Prairie Grove

Roads

- Interstate
- US Route
- State Route
- County Road
- Township Road
- Private Road
- Municipal Road

- Rivers, Streams & Creeks
- Water Bodies

Townships

CHEMUNG	ALDEN	HEBRON	RICHMOND	BURTON
DUNHAM	HARTLAND	GREENWOOD	MCHENRY	
MARENGO	SENECA	DORR	NUNDA	
RILEY	CORAL	GRAFTON	ALGONQUIN	

Map ID 1000634_211
Date: May 2016

0 0.05 0.1 0.2 0.3 Miles

Map Produced By
McHenry County GIS Department

Nunda Township Precinct 14

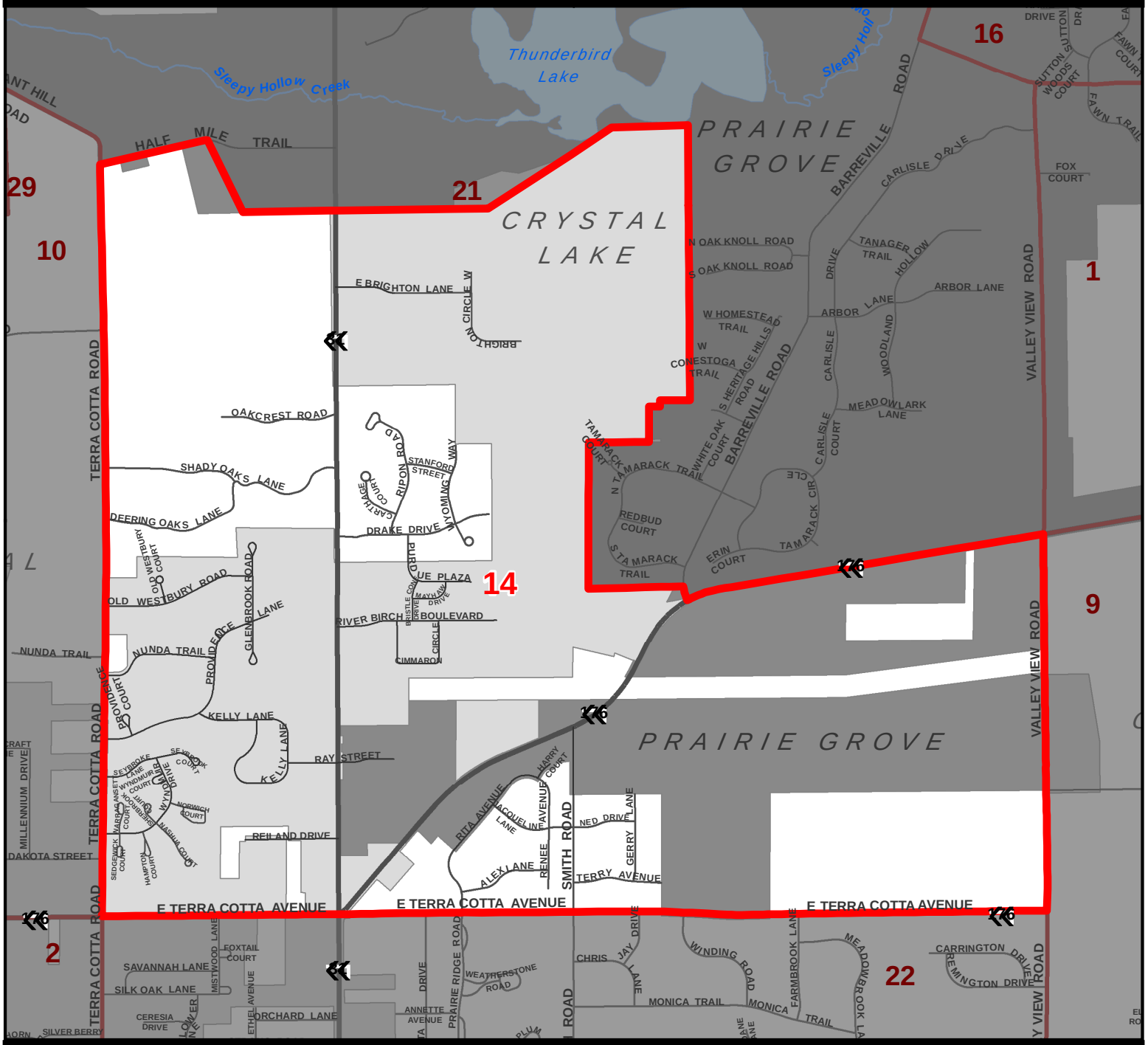

Legend

- Precincts
- Township Boundary
- 1 Precinct Number
- Township Administration Building

Municipalities

- Bull Valley
- Cary
- Crystal Lake
- Holiday Hills
- Island Lake
- Lakemoor
- McHenry
- Oakwood Hills
- Port Barrington
- Prairie Grove

Roads

- Interstate
- US Route
- State Route
- County Road
- Township Road
- Private Road
- Municipal Road

- Rivers, Streams & Creeks
- Water Bodies

Townships

CHEMUNG	ALDEN	HEBRON	RICHMOND	BURTON
DUNHAM	HARTLAND	GREENWOOD	MCHENRY	
MARENGO	SENECA	DORR	NUNDA	
RILEY	CORAL	GRAFTON	ALGONQUIN	

Map ID 1000634_212
Date: May 2016

0 0.1 0.2 0.4 0.6 0.8 Miles

Map Produced By
McHenry County GIS Department

Nunda Township Precinct 15

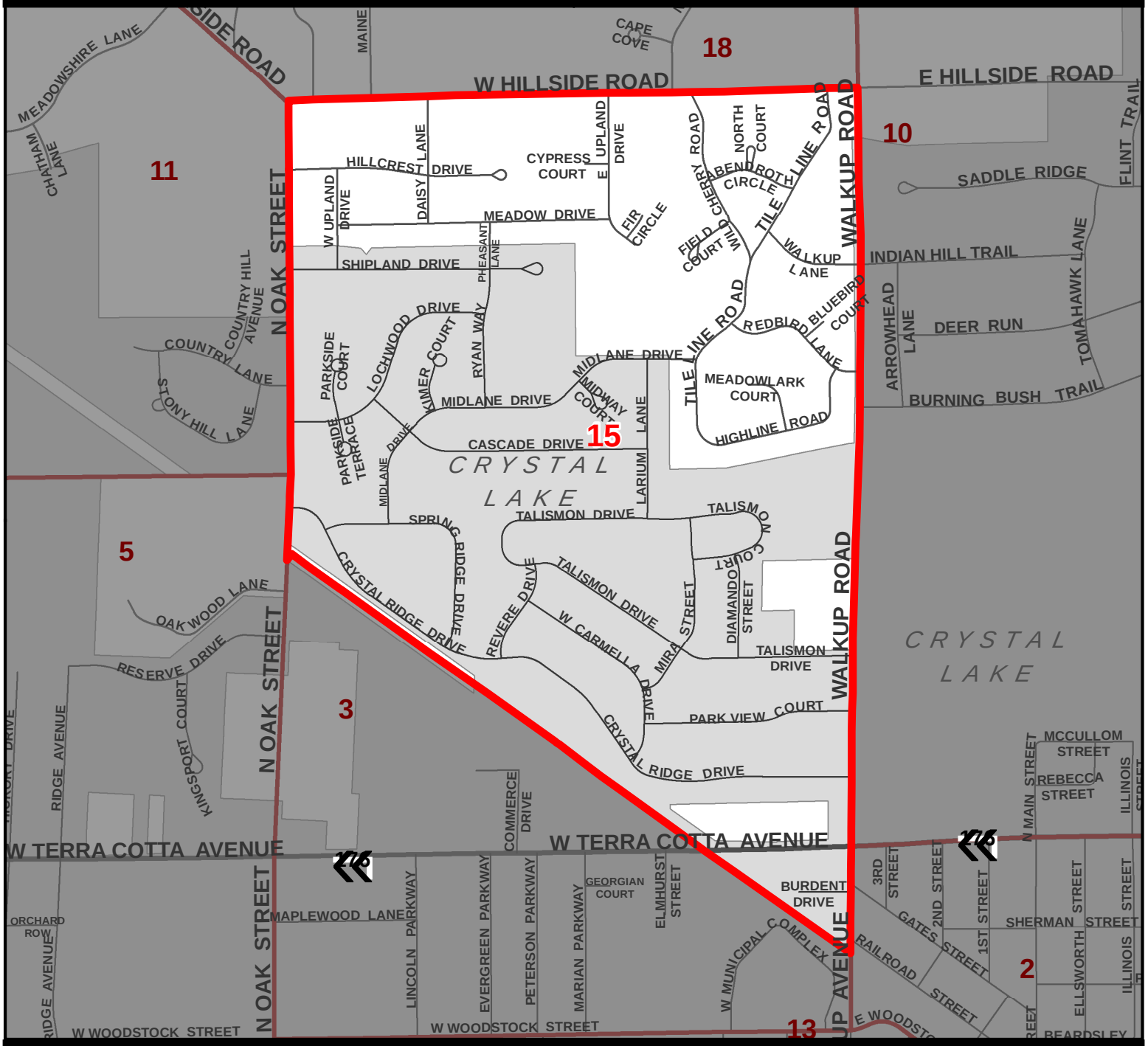

Legend

- Precincts
- Township Boundary
- 1 Precinct Number
- Township Administration Building

Municipalities

- Bull Valley
- Cary
- Crystal Lake
- Holiday Hills
- Island Lake
- Lakemoor
- McHenry
- Oakwood Hills
- Port Barrington
- Prairie Grove

Roads

- Interstate
- US Route
- State Route
- County Road
- Township Road
- Private Road
- Municipal Road

- Rivers, Streams & Creeks
- Water Bodies

Townships

CHEMUNG	ALDEN	HEBRON	RICHMOND	BURTON
DUNHAM	HARTLAND	GREENWOOD	MCHENRY	
MARENGO	SENECA	DORR	NUNDA	
RILEY	CORAL	GRAFTON	ALGONQUIN	

Map ID 1000634_213
Date: May 2016

0 0.05 0.1 0.2 0.3 0.4 Miles

Map Produced By
McHenry County GIS Department

Nunda Township Precinct 16

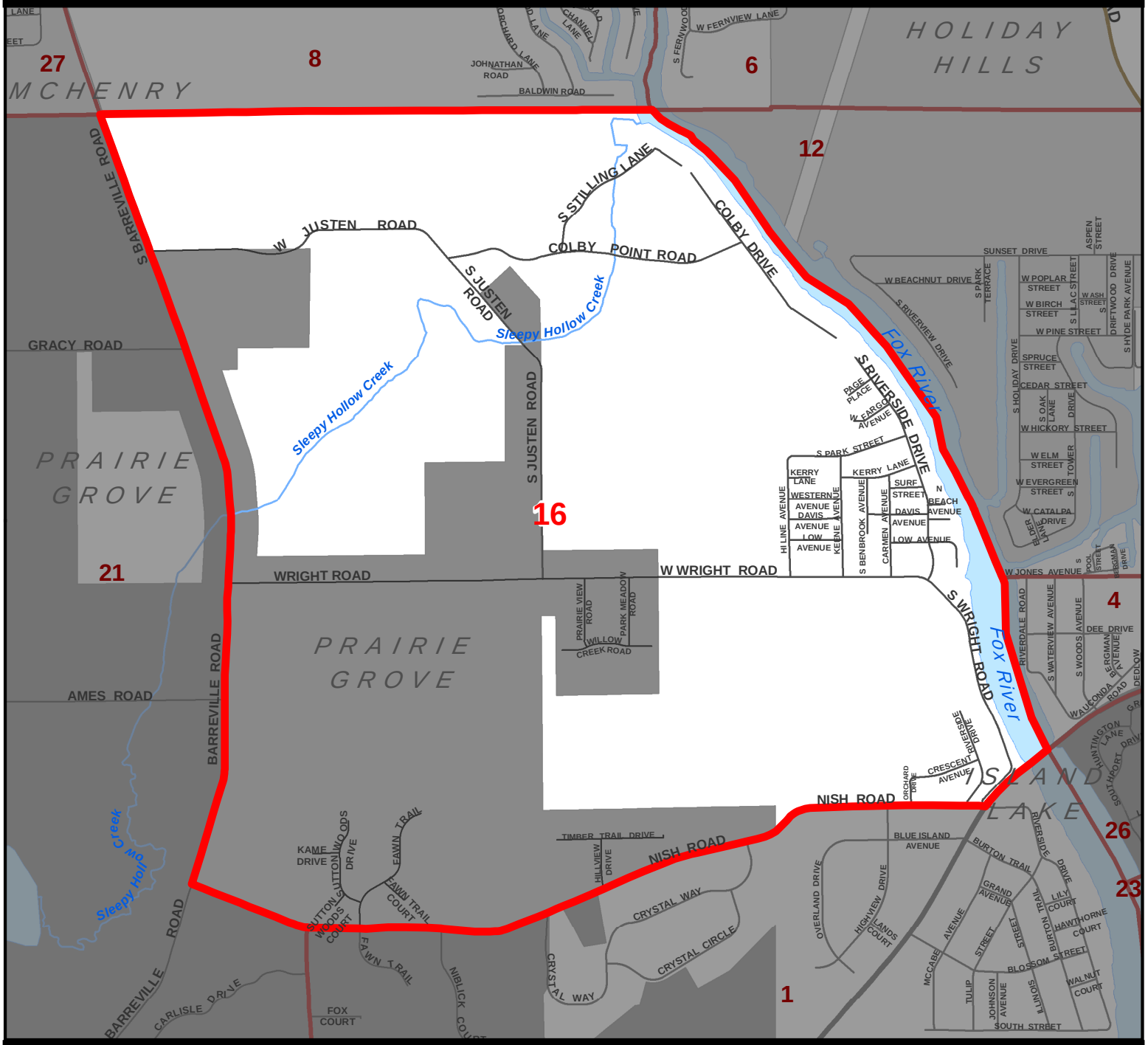

Legend

- Precincts
- Township Boundary
- 1 Precinct Number
- Township Administration Building

Municipalities

- Bull Valley
- Cary
- Crystal Lake
- Holiday Hills
- Island Lake
- Lakemoor
- McHenry
- Oakwood Hills
- Port Barrington
- Prairie Grove

Roads

- Interstate
- US Route
- State Route
- County Road
- Township Road
- Private Road
- Municipal Road

- Rivers, Streams & Creeks
- Water Bodies

Townships

CHEMUNG	ALDEN	HEBRON	RICHMOND	BURTON
DUNHAM	HARTLAND	GREENWOOD	MCHENRY	
MARENGO	SENECA	DORR	NUNDA	
RILEY	CORAL	GRAFTON	ALGONQUIN	

Map ID 1000634_214
Date: May 2016

0 0.1 0.2 0.4 0.6 0.8 Miles

Map Produced By
McHenry County GIS Department

Nunda Township Precinct 17

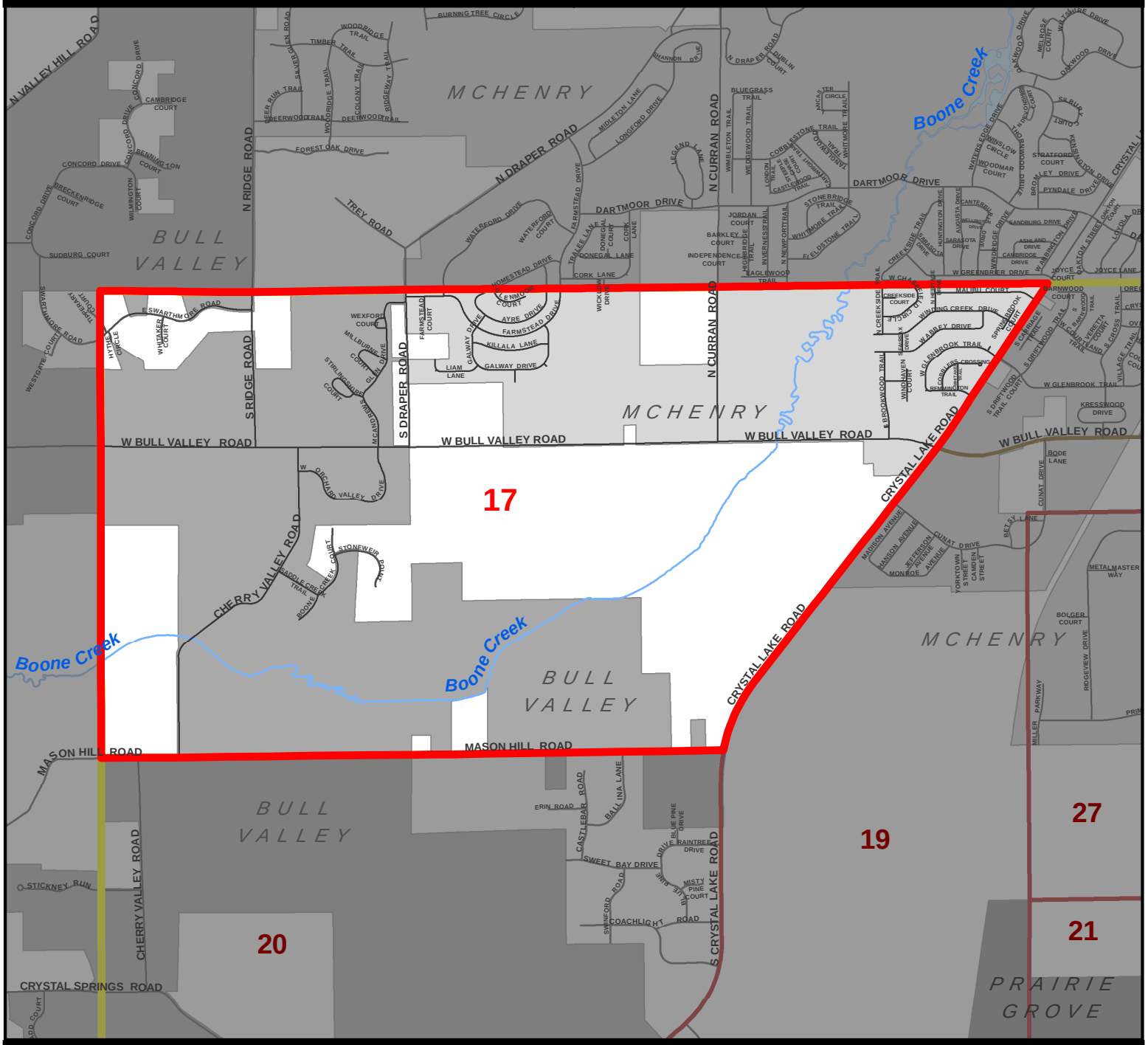

Legend

- Precincts
- Township Boundary
- 1 Precinct Number
- Township Administration Building

Municipalities

- Bull Valley
- Cary
- Crystal Lake
- Holiday Hills
- Island Lake
- Lakemoor
- McHenry
- Oakwood Hills
- Port Barrington
- Prairie Grove

Roads

- Interstate
- US Route
- State Route
- County Road
- Township Road
- Private Road
- Municipal Road

- Rivers, Streams & Creeks
- Water Bodies

Townships

CHEMUNG	ALDEN	HEBRON	RICHMOND	BURTON
DUNHAM	HARTLAND	GREENWOOD	MCHENRY	
MARENGO	SENECA	DORR	NUNDA	
RILEY	CORAL	GRAFTON	ALGONQUIN	

Map ID 1000634_215
Date: May 2016

0 0.15 0.3 0.6 0.9 1.2 Miles

Map Produced By
McHenry County GIS Department

Nunda Township Precinct 18

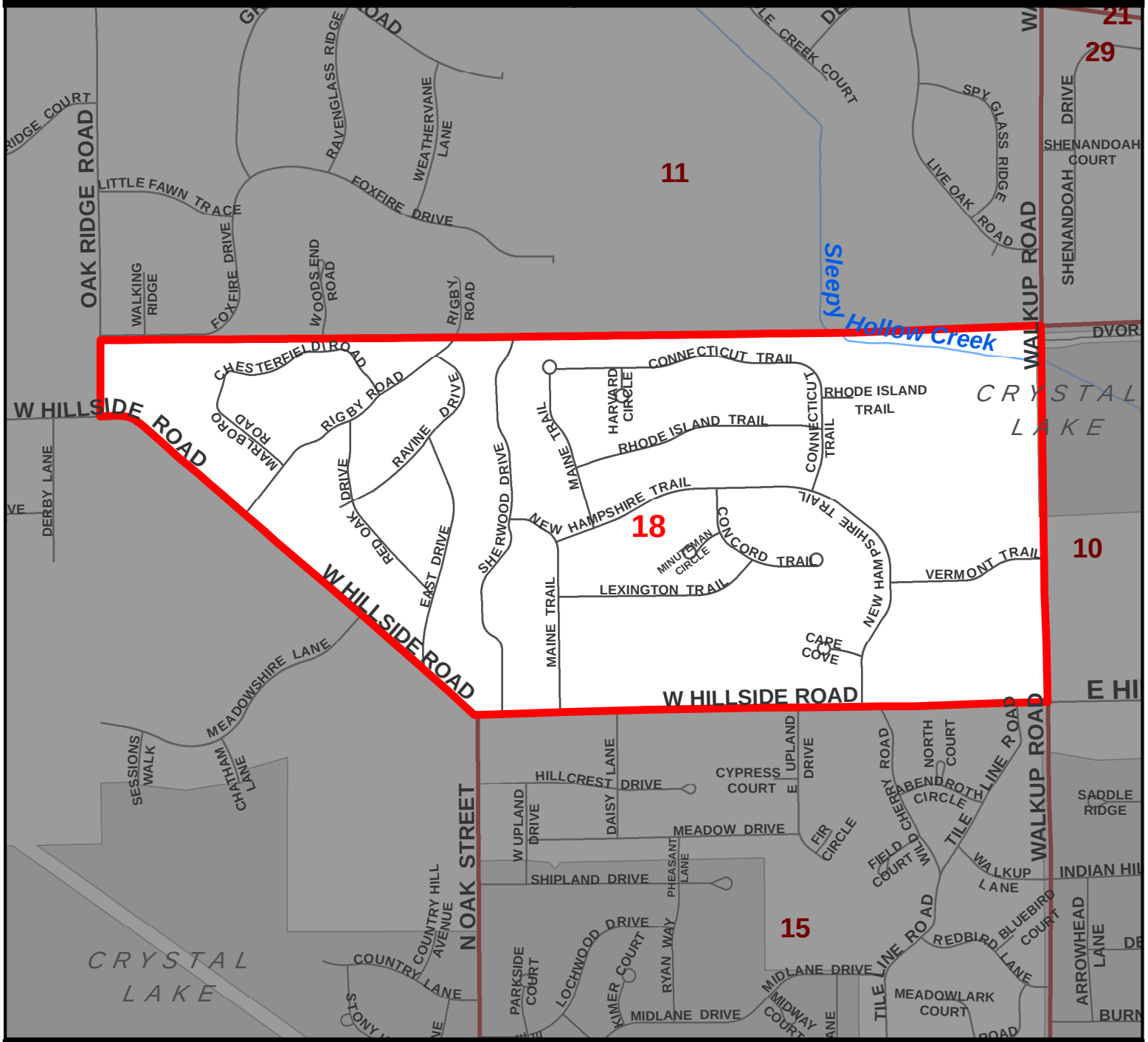

Legend

- Precincts
- Township Boundary
- 1 Precinct Number
- Township Administration Building

Municipalities

- Bull Valley
- Cary
- Crystal Lake
- Holiday Hills
- Island Lake
- Lakemoor
- McHenry
- Oakwood Hills
- Port Barrington
- Prairie Grove

Roads

- Interstate
- US Route
- State Route
- County Road
- Township Road
- Private Road
- Municipal Road

- Rivers, Streams & Creeks
- Water Bodies

Townships

CHEMUNG	ALDEN	HEBRON	RICHMOND	BURTON
DUNHAM	HARTLAND	GREENWOOD	MCHENRY	
MARENGO	SENECA	DORR	*NUNDA*	
RILEY	CORAL	GRAFTON	ALGONQUIN	

Map ID 1000634_216
Date: May 2016

0 0.05 0.1 0.2 0.3 0.4 Miles

Map Produced By
McHenry County GIS Department

Nunda Township Precinct 19

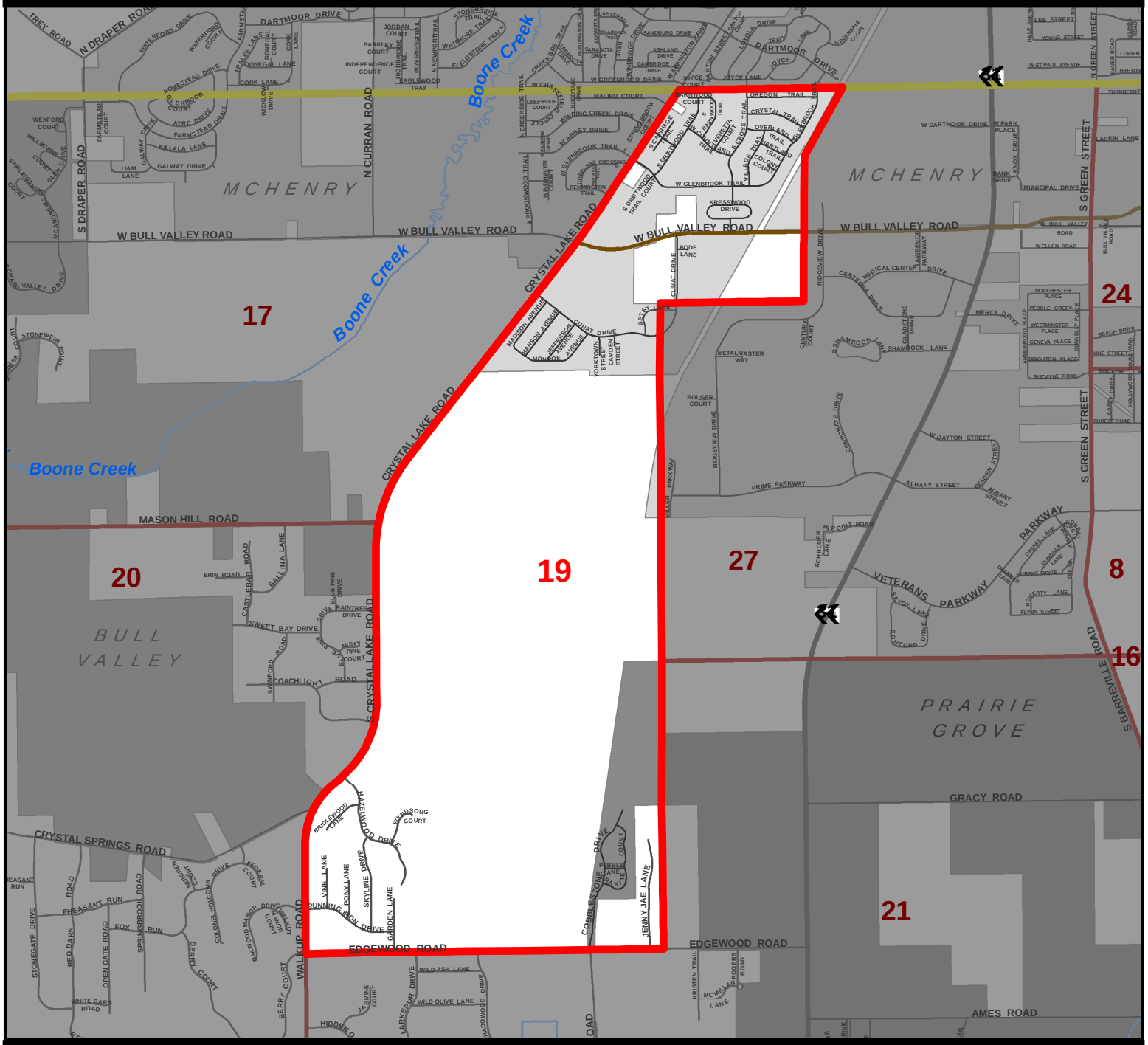

Legend

- Precincts
- Township Boundary
- 1 Precinct Number
- Township Administration Building

Municipalities

- Bull Valley
- Cary
- Crystal Lake
- Holiday Hills
- Island Lake
- Lakemoor
- McHenry
- Oakwood Hills
- Port Barrington
- Prairie Grove

Roads

- Interstate
- US Route
- State Route
- County Road
- Township Road
- Private Road
- Municipal Road

- Rivers, Streams & Creeks
- Water Bodies

Townships

CHEMUNG	ALDEN	HEBRON	RICHMOND	BURTON
DUNHAM	HARTLAND	GREENWOOD	MCHENRY	
MARENGO	SENECA	DORR	NUNDA	
RILEY	CORAL	GRAFTON	ALGONQUIN	

Map ID 1000634_217
Date: May 2016

0 0.15 0.3 0.6 0.9 1.2 Miles

Map Produced By
McHenry County GIS Department

Nunda Township Precinct 20

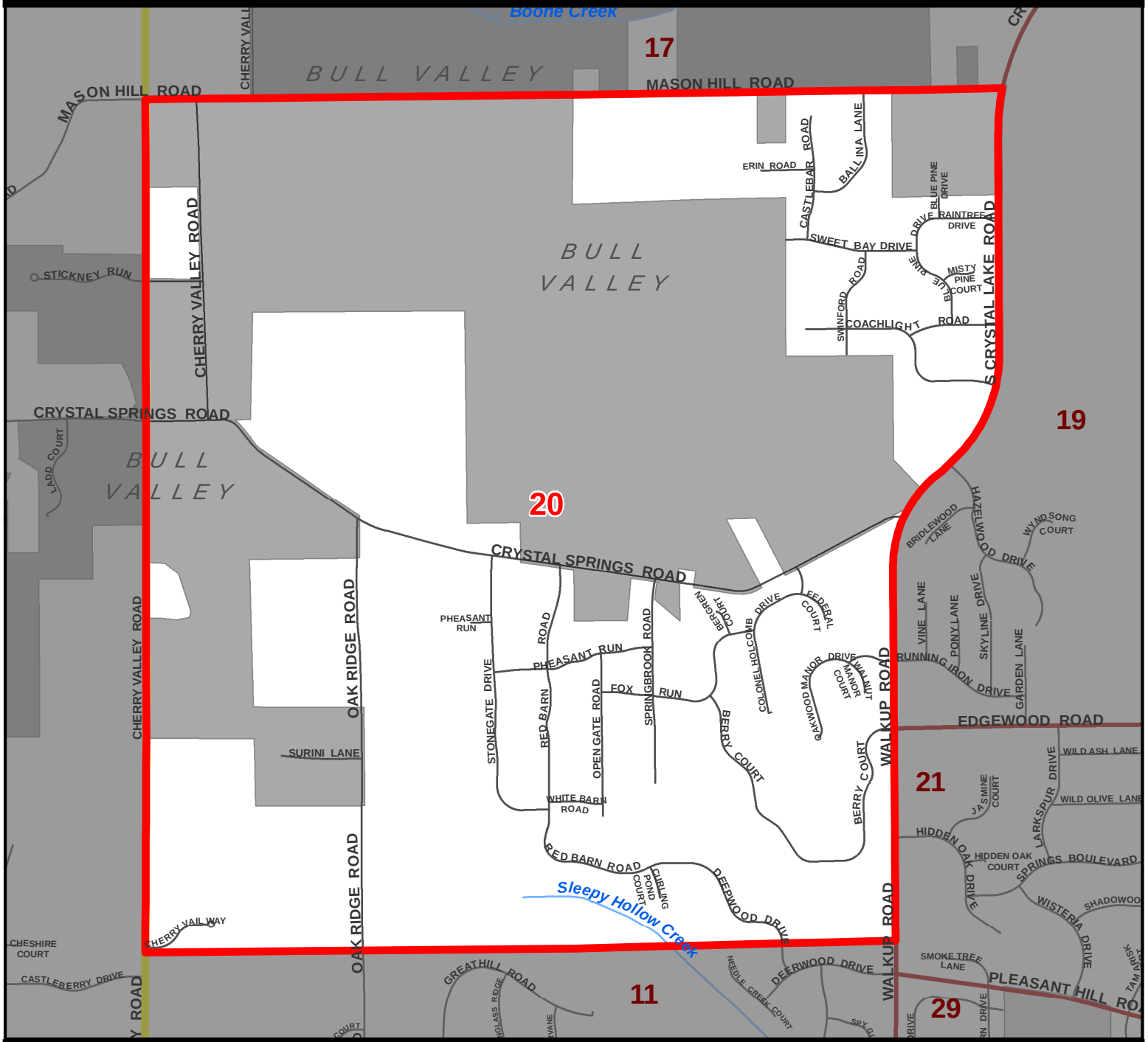

Legend

- Precincts
- Township Boundary
- 1 Precinct Number
- Township Administration Building

Municipalities

- Bull Valley
- Cary
- Crystal Lake
- Holiday Hills
- Island Lake
- Lakemoor
- McHenry
- Oakwood Hills
- Port Barrington
- Prairie Grove

Roads

- Interstate
- US Route
- State Route
- County Road
- Township Road
- Private Road
- Municipal Road

- Rivers, Streams & Creeks
- Water Bodies

Townships

CHEMUNG	ALDEN	HEBRON	RICHMOND	BURTON
DUNHAM	HARTLAND	GREENWOOD	MCHENRY	
MARENGO	SENECA	DORR	NUNDA	
RILEY	CORAL	GRAFTON	ALGONQUIN	

Map ID 1000634_218
Date: May 2016

0 0.1 0.2 0.4 0.6 0.8 Miles

Map Produced By
McHenry County GIS Department

Nunda Township Precinct 21

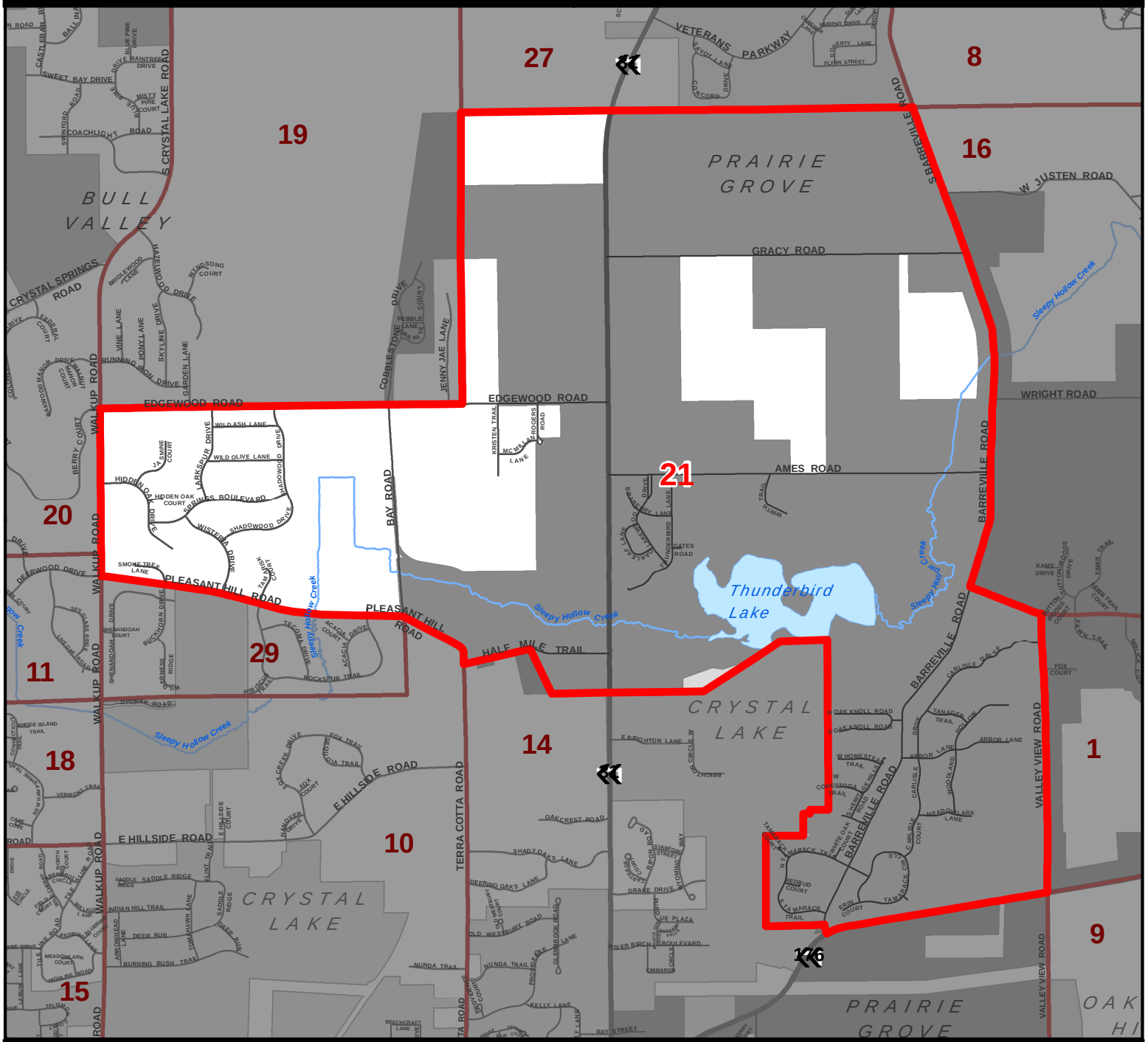
27
8
19
16
21
20
29
11
18
14
10
1
15
9
BULL VALLEY
PRAIRIE GROVE
CRYSTAL LAKE
OAK HI
Thunderbird Lake
Sleepy Hollow Creek
VETERANS PARKWAY
S CRYSTAL LAKE ROAD
WALKUP ROAD
EDGEWOOD ROAD
PLEASANT HILL ROAD
BAY ROAD
GRACY ROAD
AMES ROAD
HALF MILE TRAIL
E HILLSIDE ROAD
TERRA COTTA ROAD
BARREVILLE ROAD
S BARREVILLE ROAD
VALLEY VIEW ROAD
W JUSTEN ROAD
WRIGHT ROAD
COBBLESTONE DRIVE
JENNY JAE LANE
CRYSTAL SPRINGS ROAD
COACHLIGHT ROAD
SWEET BAY DRIVE
DEERWOOD DRIVE
DVORAK ROAD
RHODE ISLAND TRAIL
VERMONT TRAIL
BURNING BUSH TRAIL
NUNDA TRAIL
KELLY LANE
BEECHCRAFT LANE
BAY STREET
OAK CREST ROAD
SHADY OAKS LANE
DEERING OAKS LANE
OLD WESTBURY ROAD
DRAKE DRIVE
RIVER BIRCH BOULEVARD
PLAZA
CARLISLE DRIVE
ARBOR LANE
MEADOWLARK LANE
N OAK KNOLL ROAD
W HOMESTEAD TRAIL
CONESTOGA TRAIL
TANAGER TRAIL
FOX COURT
KAME DRIVE
EAWN TRAIL
BUTTON WOODS COURT
FLYNN STREET
MURPHY DRIVE
DOHERTY LANE
COVCORD DRIVE
SAVOY LANE
MIDTH TRAIL
GATES ROAD
BALLANTRY LANE
KRISTEN TRAIL
MC MILLAN LANE
ROGERS ROAD
HIDDEN OAK COURT
SPRINGS BOULEVARD
WISTERIA DRIVE
SHADOWOOD DRIVE
LARKSPUR DRIVE
WILD OLIVE LANE
WILDASH LANE
JASMINE COURT
SMOKE TREE LANE
ACACIA DRIVE
ROCKSPUR TRAIL
TECOMA DRIVE
HIBISCUS TRAIL
SHENANDOAH COURT
BUCKHORN DRIVE
CRESTWOOD DRIVE
LAKEOAK ROAD
SPLASH COURT
SADDLE RIDGE
INDIAN HILL TRAIL
DEER RUN
TOMAHAWK LANE
ARROWHEAD LANE
FLINT TRAIL
HANOVER DRIVE
OAK CREEK DRIVE
FOX TRAIL
VIRGINIA TRAIL
BERRY COURT
WALNUT MANOR COURT
MAJESTIC DRIVE
FEDERAL COURT
BRIDLEWOOD LANE
WUNDSONG COURT
HAZELWOOD DRIVE
VINE LANE
POINT LANE
SKYLINE DRIVE
GARDEN LANE
RUNNING IRON DRIVE
BLUE PINE DRIVE
MISTY PINE COURT
RAINTREE DRIVE
SWINFORD ROAD
CASTLEBAR ROAD
BALLINA
PEBBLE LANE
TEA NY COURT
BEDFORD COURT
EDGEWOOD COURT
PROVIDENCE DRIVE
GLENBROOK ROAD
CIMMARON CIRCLE
TANAGER COURT
WHITE OAK COURT
N TAMARACK TRAIL
S TAMARACK TRAIL
REDBUD COURT
ERIN COURT
TAMARACK CIRCLE
CARLISLE COURT
WOODLAND
ARBOR LANE
MEADOWLARK LANE
ABBEY LANE
BRIGHTON LANE
BRIGHTON CIRCLE
STANFORD COURT
STANFORD STREET
WYOMING WAY
ROCKY MOUNTAIN DRIVE
MANAGER DRIVE
BRIGHTON DRIVE
BRIGHTON COURT
BRIGHTON TRAIL
BRIGHTON ROAD
BRIGHTON CIRCLE
BRIGHTON PLAZA
BRIGHTON BOULEVARD
BRIGHTON STREET

Nunda Township Precinct 22

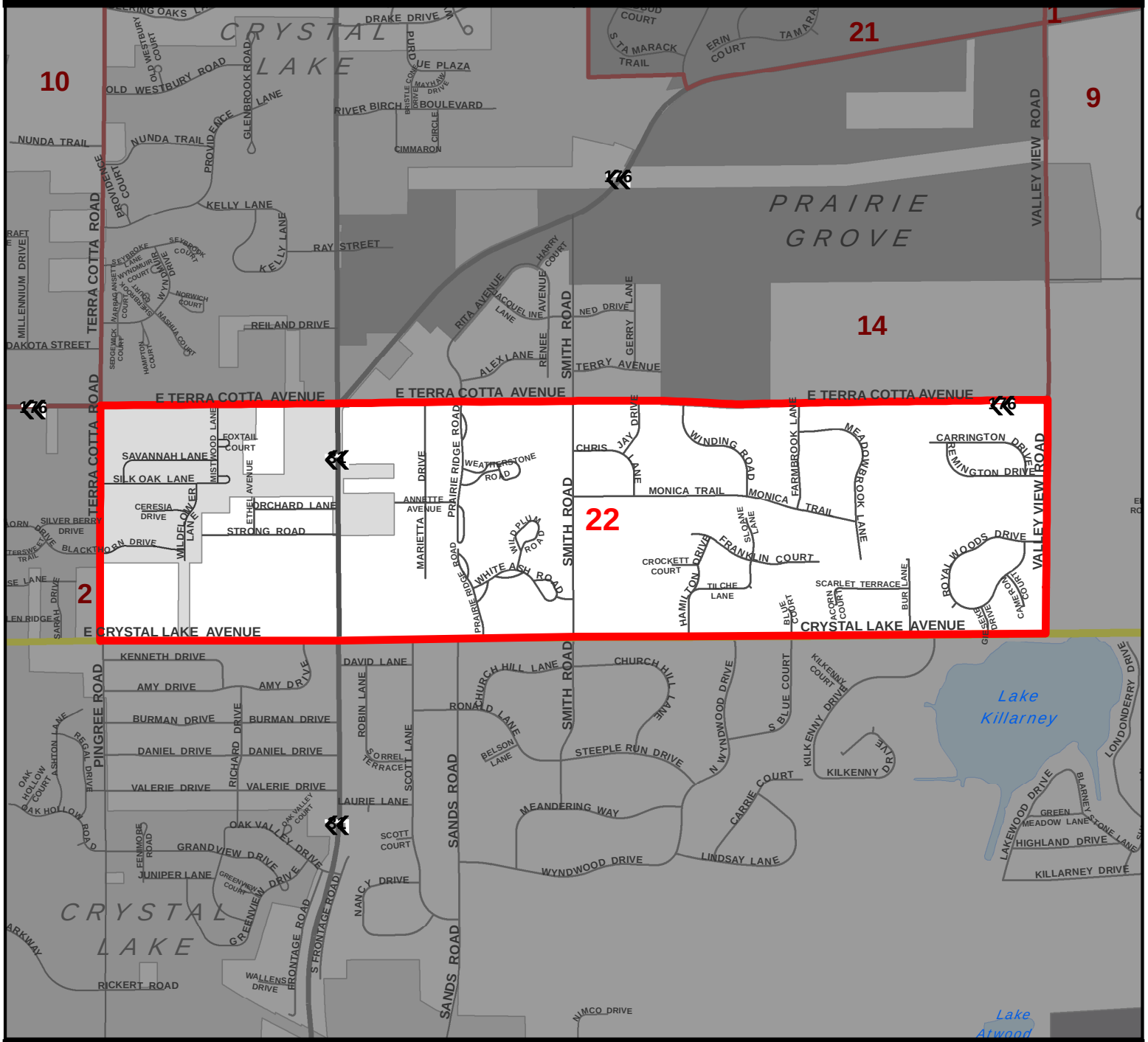

Legend

- Precincts
- Township Boundary
- 1 Precinct Number
- Township Administration Building

Municipalities

- Bull Valley
- Cary
- Crystal Lake
- Holiday Hills
- Island Lake
- Lakemoor
- McHenry
- Oakwood Hills
- Port Barrington
- Prairie Grove

Roads

- Interstate
- US Route
- State Route
- County Road
- Township Road
- Private Road
- Municipal Road

- Rivers, Streams & Creeks
- Water Bodies

Townships

CHEMUNG	ALDEN	HEBRON	RICHMOND	BURTON
DUNHAM	HARTLAND	GREENWOOD	MCHENRY	
MARENGO	SENECA	DORR	NUNDA	
RILEY	CORAL	GRAFTON	ALGONQUIN	

Map ID 1000634_220
Date: May 2016

0 0.1 0.2 0.4 0.6 0.8 Miles

Map Produced By
McHenry County GIS Department

Nunda Township Precinct 23

Legend

- Precincts
- Township Boundary
- 1 Precinct Number
- Township Administration Building

Municipalities

- Bull Valley
- Cary
- Crystal Lake
- Holiday Hills
- Island Lake
- Lakemoor
- McHenry
- Oakwood Hills
- Port Barrington
- Prairie Grove

Roads

- Interstate
- US Route
- State Route
- County Road
- Township Road
- Private Road
- Municipal Road
- Rivers, Streams & Creeks
- Water Bodies

Townships

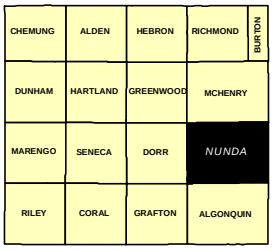

Map ID 1000634_221
Date: May 2016

0 0.04 0.08 0.16 0.24 0.32 Miles

Map Produced By
McHenry County GIS Department

Nunda Township Precinct 24

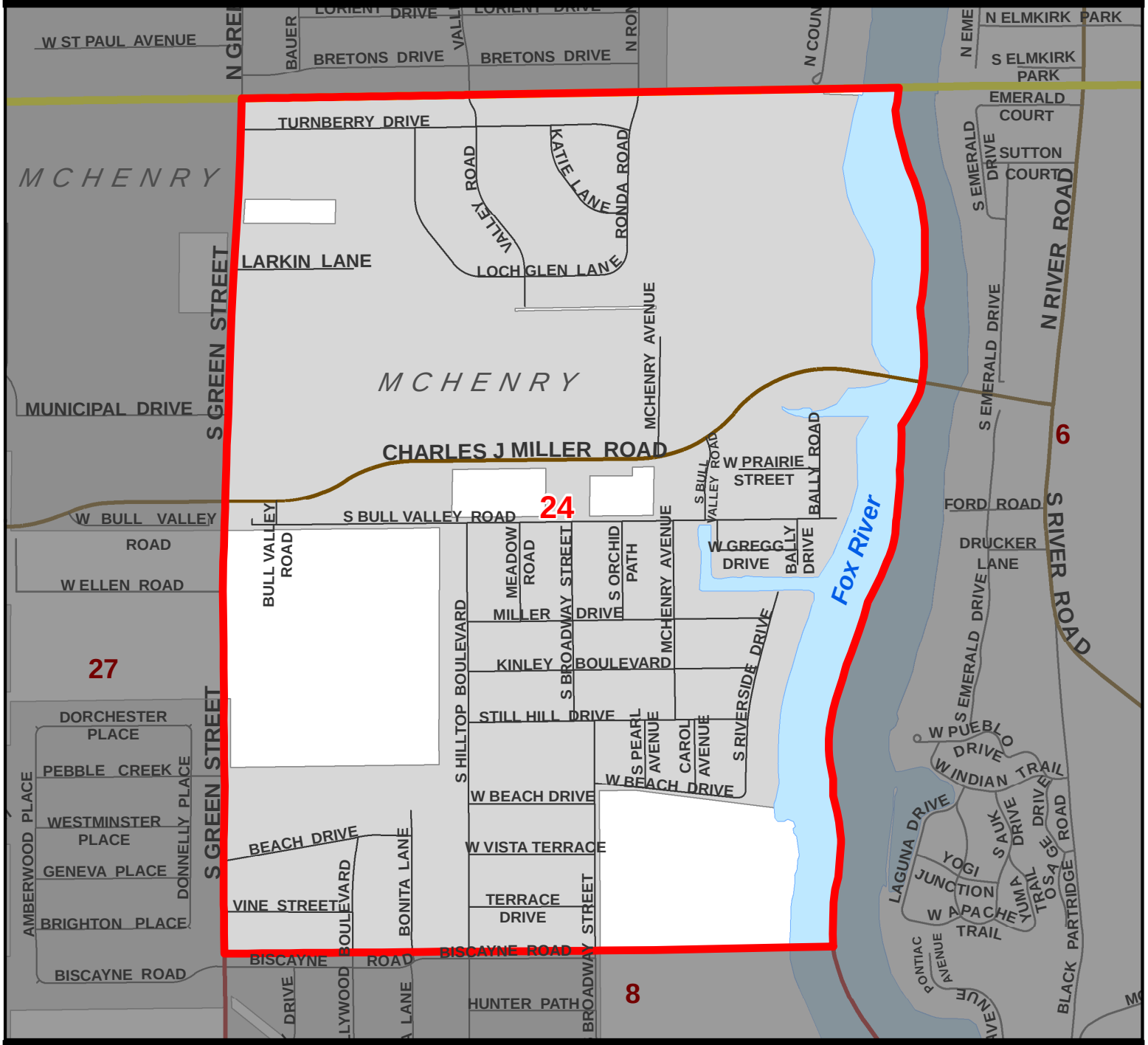

Legend

- Precincts
- Township Boundary
- 1 Precinct Number
- Township Administration Building

Municipalities

- Bull Valley
- Cary
- Crystal Lake
- Holiday Hills
- Island Lake
- Lakemoor
- McHenry
- Oakwood Hills
- Port Barrington
- Prairie Grove

Roads

- Interstate
- US Route
- State Route
- County Road
- Township Road
- Private Road
- Municipal Road

- Rivers, Streams & Creeks
- Water Bodies

Townships

CHEMUNG	ALDEN	HEBRON	RICHMOND	BURTON
DUNHAM	HARTLAND	GREENWOOD	MCHENRY	
MARENGO	SENECA	DORR	NUNDA	
RILEY	CORAL	GRAFTON	ALGONQUIN	

Map ID 1000634_222
Date: May 2016

0 0.05 0.1 0.2 0.3 0.4 Miles

Map Produced By
McHenry County GIS Department

Nunda Township Precinct 25

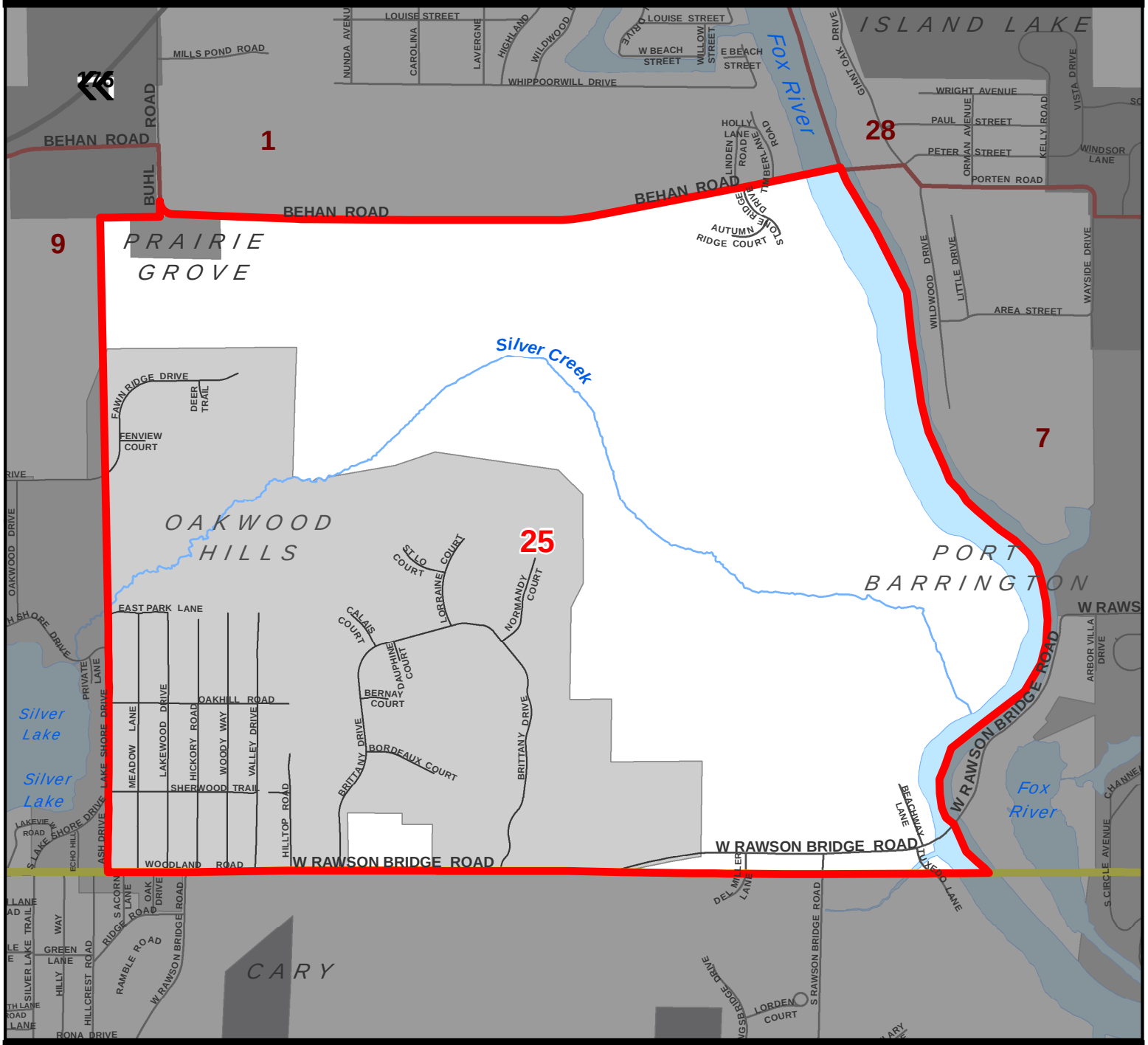

Legend

- Precincts
- Township Boundary
- 1 Precinct Number
- Township Administration Building

Municipalities

- Bull Valley
- Cary
- Crystal Lake
- Holiday Hills
- Island Lake
- Lakemoor
- McHenry
- Oakwood Hills
- Port Barrington
- Prairie Grove

Roads

- Interstate
- US Route
- State Route
- County Road
- Township Road
- Private Road
- Municipal Road

- Rivers, Streams & Creeks
- Water Bodies

Townships

CHEMUNG	ALDEN	HEBRON	RICHMOND	BURTON
DUNHAM	HARTLAND	GREENWOOD	MCHENRY	
MARENGO	SENECA	DORR	NUNDA	
RILEY	CORAL	GRAFTON	ALGONQUIN	

Map ID 1000634_223
Date: May 2016

0 0.1 0.2 0.4 0.6 Miles

Map Produced By
McHenry County GIS Department

Nunda Township Precinct 26

Legend

- Precincts
- Township Boundary
- 1 Precinct Number
- Township Administration Building

Municipalities

- Bull Valley
- Cary
- Crystal Lake
- Holiday Hills
- Island Lake
- Lakemoor
- McHenry
- Oakwood Hills
- Port Barrington
- Prairie Grove

Roads

- Interstate
- US Route
- State Route
- County Road
- Township Road
- Private Road
- Municipal Road
- Rivers, Streams & Creeks
- Water Bodies

Townships

CHEMUNG	ALDEN	HEBRON	RICHMOND	BURTON
DUNHAM	HARTLAND	GREENWOOD	MCHENRY	
MARENGO	SENECA	DORR	NUNDA	
RILEY	CORAL	GRAFTON	ALGONQUIN	

Map ID 1000634_224
Date: May 2016

0 0.05 0.1 0.2 0.3 Miles

Map Produced By
McHenry County GIS Department

Nunda Township Precinct 27

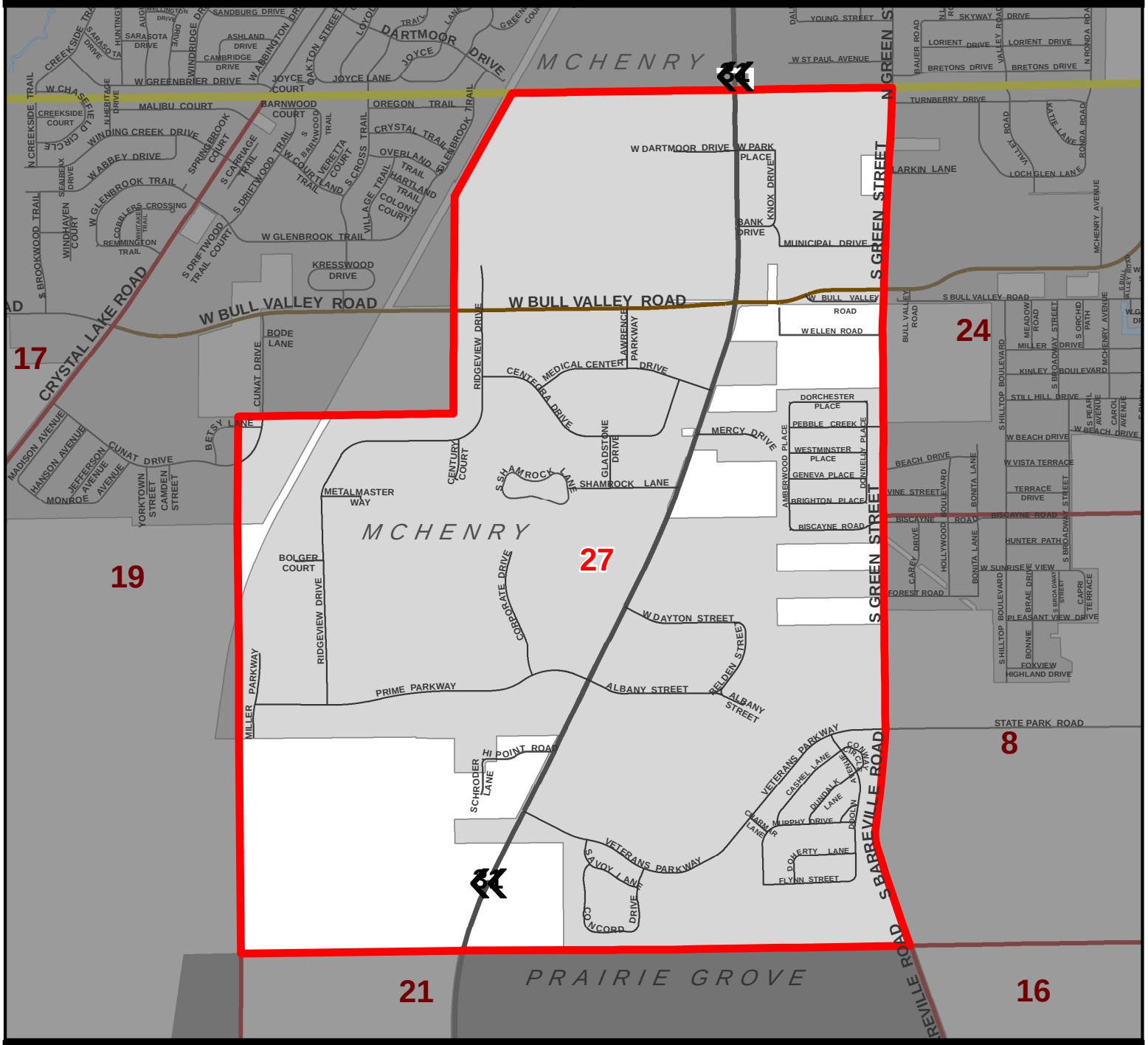

Legend

- Precincts
- Township Boundary
- 1 Precinct Number
- Township Administration Building

Municipalities

- Bull Valley
- Cary
- Crystal Lake
- Holiday Hills
- Island Lake
- Lakemoor
- McHenry
- Oakwood Hills
- Port Barrington
- Prairie Grove

Roads

- Interstate
- US Route
- State Route
- County Road
- Township Road
- Private Road
- Municipal Road

- Rivers, Streams & Creeks
- Water Bodies

Townships

CHEMUNG	ALDEN	HEBRON	RICHMOND	BURTON
DUNHAM	HARTLAND	GREENWOOD	MCHENRY	
MARENGO	SENECA	DORR	NUNDA	
RILEY	CORAL	GRAFTON	ALGONQUIN	

Map ID 1000634_225
Date: May 2016

0 0.1 0.2 0.4 0.6 0.8 Miles

Map Produced By
McHenry County GIS Department

Nunda Township Precinct 28

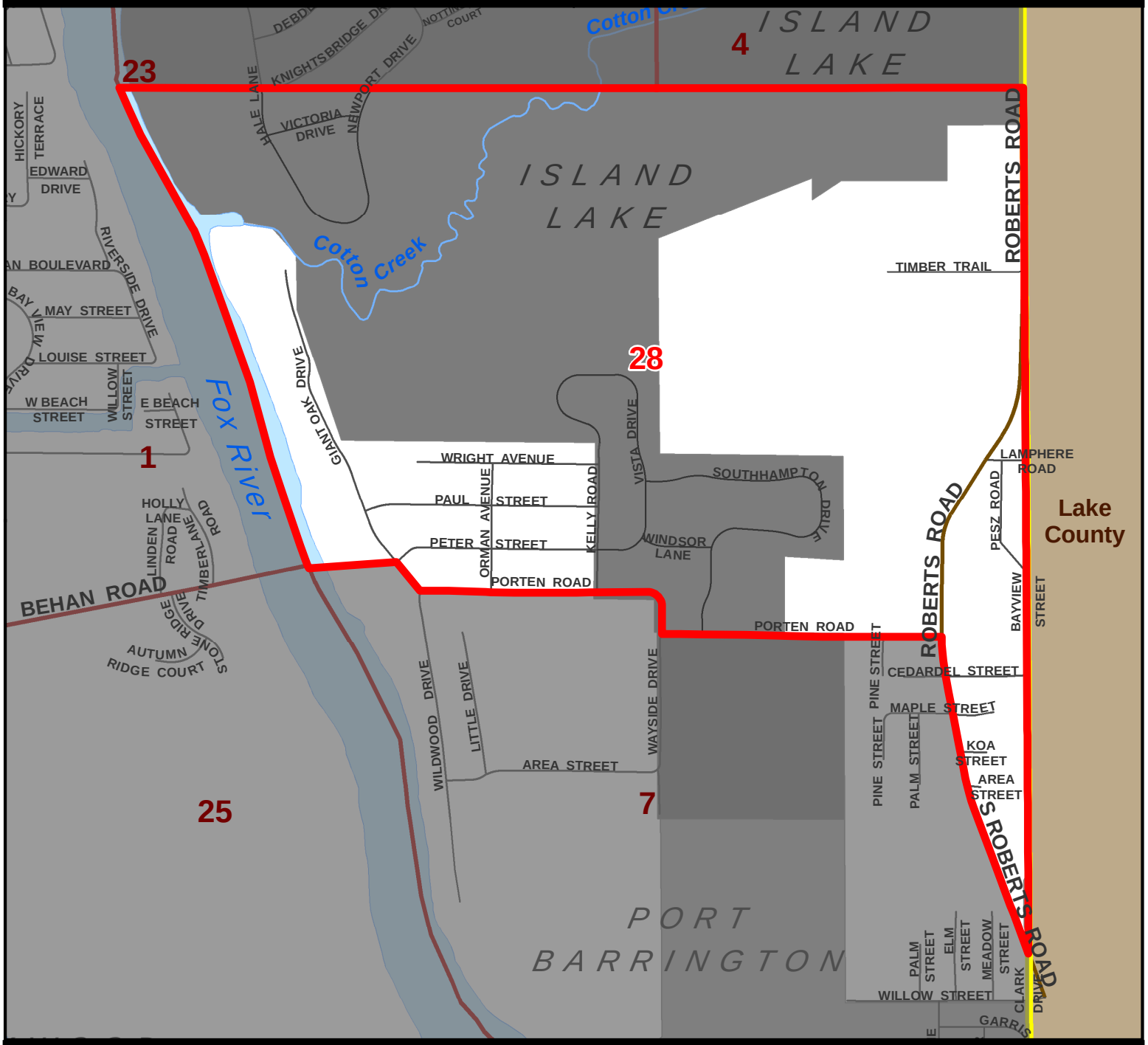

Legend

- Precincts
- Township Boundary
- 1 Precinct Number
- Township Administration Building

Municipalities

- Bull Valley
- Cary
- Crystal Lake
- Holiday Hills
- Island Lake
- Lakemoor
- McHenry
- Oakwood Hills
- Port Barrington
- Prairie Grove

Roads

- Interstate
- US Route
- State Route
- County Road
- Township Road
- Private Road
- Municipal Road

- Rivers, Streams & Creeks
- Water Bodies

Townships

CHEMUNG	ALDEN	HEBRON	RICHMOND	BURTON
DUNHAM	HARTLAND	GREENWOOD	MCHENRY	
MARENGO	SENECA	DORR	NUNDA	
RILEY	CORAL	GRAFTON	ALGONQUIN	

Map ID 1000634_226
Date: May 2016

0 0.05 0.1 0.2 0.3 0.4 Miles

Map Produced By
McHenry County GIS Department

Nunda Township Precinct 29

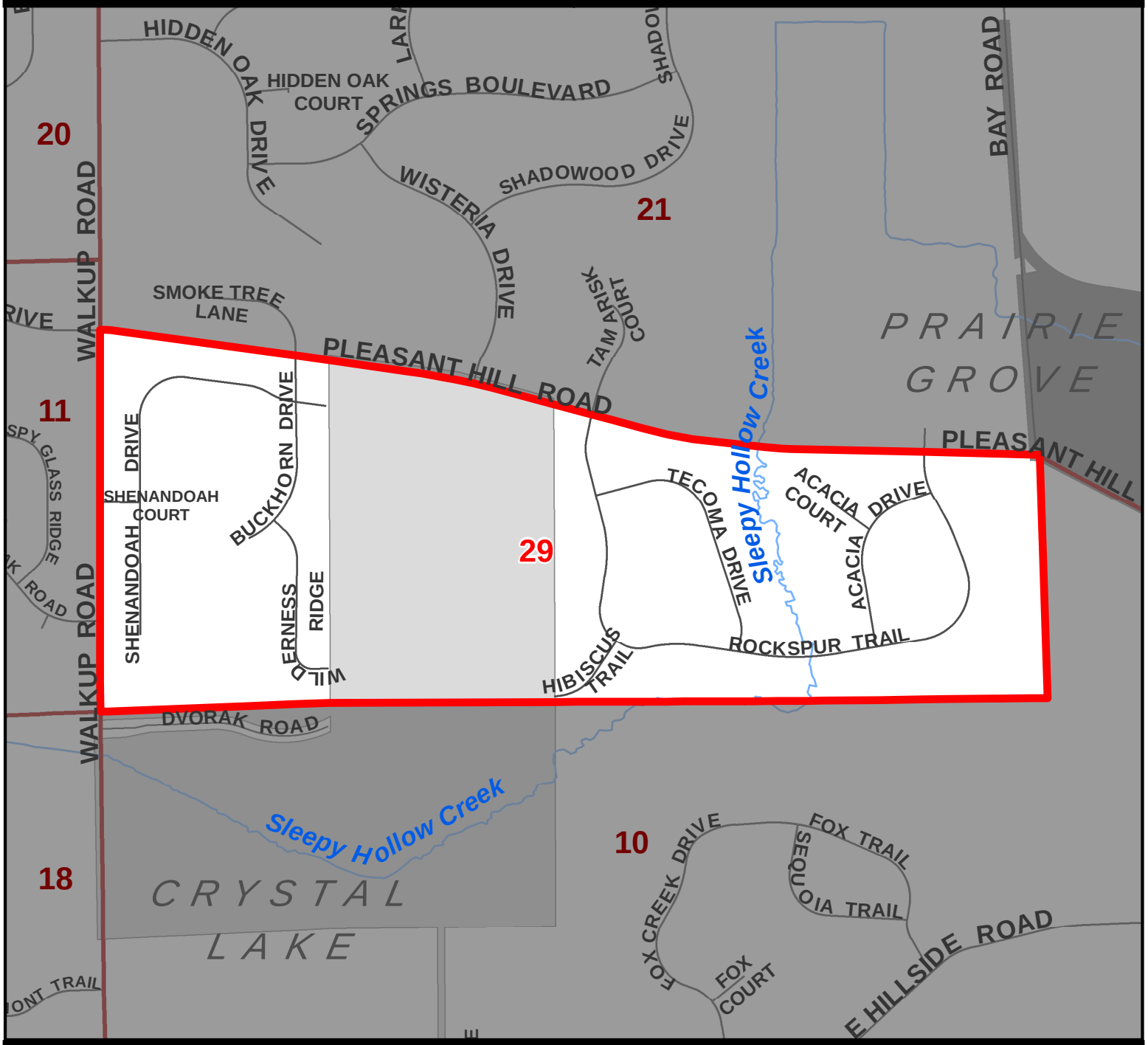

Legend

- Precincts
- Township Boundary
- 1 Precinct Number
- Township Administration Building

Municipalities

- Bull Valley
- Cary
- Crystal Lake
- Holiday Hills
- Island Lake
- Lakemoor
- McHenry
- Oakwood Hills
- Port Barrington
- Prairie Grove

Roads

- Interstate
- US Route
- State Route
- County Road
- Township Road
- Private Road
- Municipal Road

- Rivers, Streams & Creeks
- Water Bodies

Townships

CHEMUNG	ALDEN	HEBRON	RICHMOND	BURTON
DUNHAM	HARTLAND	GREENWOOD	MCHENRY	
MARENGO	SENECA	DORR	NUNDA	
RILEY	CORAL	GRAFTON	ALGONQUIN	

Map ID 1000634_227
Date: May 2016

0 0.05 0.1 0.2 0.3 0.4 Miles

Map Produced By
McHenry County GIS Department