McHenry Township Precinct 1

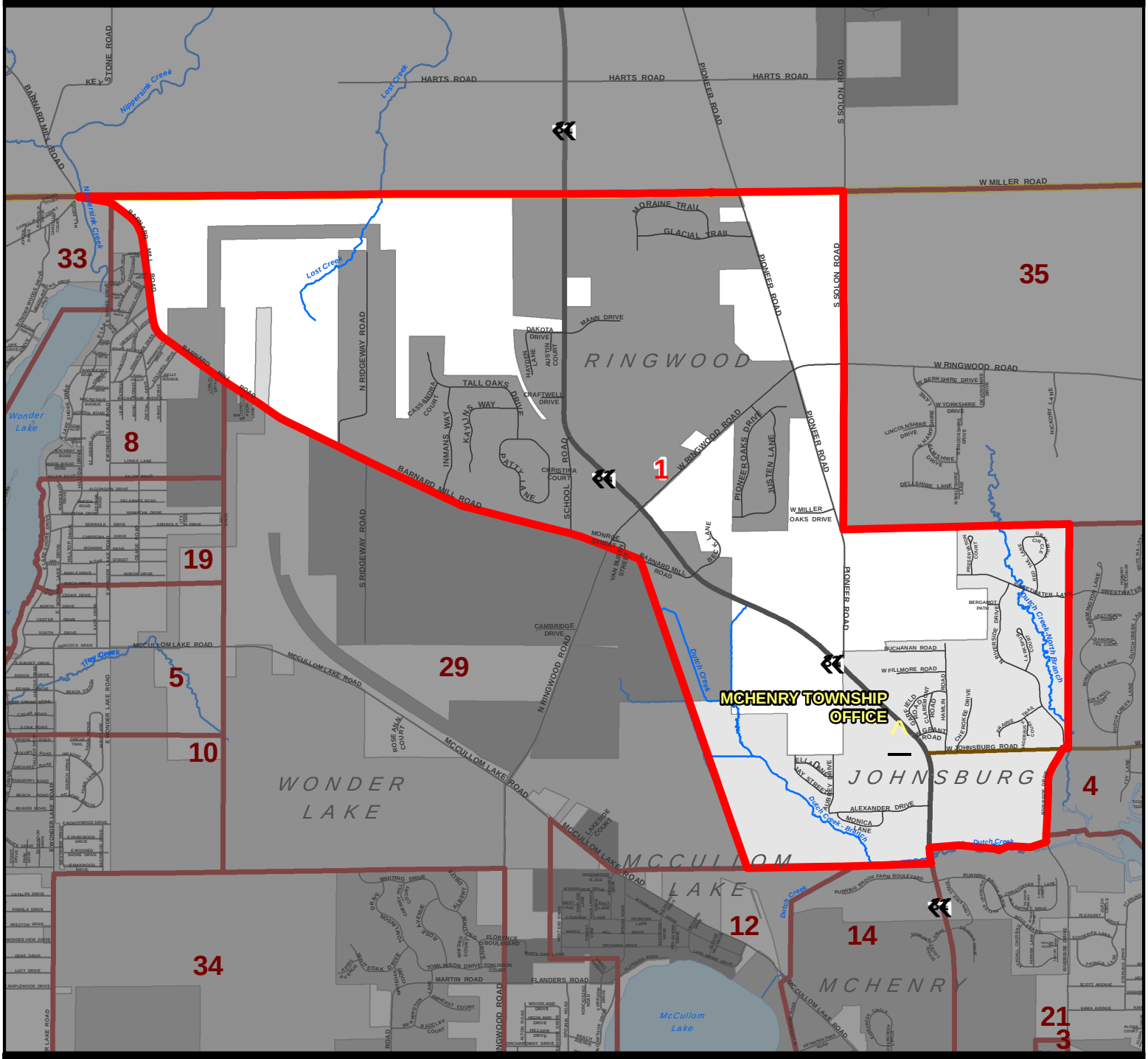

Legend

- Precincts
- Township Boundary
- 1 Precinct Number
- Township Administration Building

Municipalities

- Bull Valley
- Greenwood
- Johnsburg
- Lakemoor
- McCullom Lake
- McHenry
- Ringwood
- Spring Grove
- Wonder Lake

Roads

- Interstate
- US Route
- State Route
- County Road
- Township Road
- Private Road
- Municipal Road

- Rivers, Streams & Creeks
- Water Bodies

Townships

CHEMUNG	ALDEN	HEBRON	RICHMOND	BURTON
DUNHAM	HARTLAND	GREENWOOD	MCHENRY	
MARENGO	SENECA	DORR	NUNDA	
RILEY	CORAL	GRAFTON	ALGONQUIN	

Map ID 1000634_150
Date: May 2016

0 0.3 0.6 1.2 1.8 Miles

Map Produced By
McHenry County GIS Department

McHenry Township Precinct 2

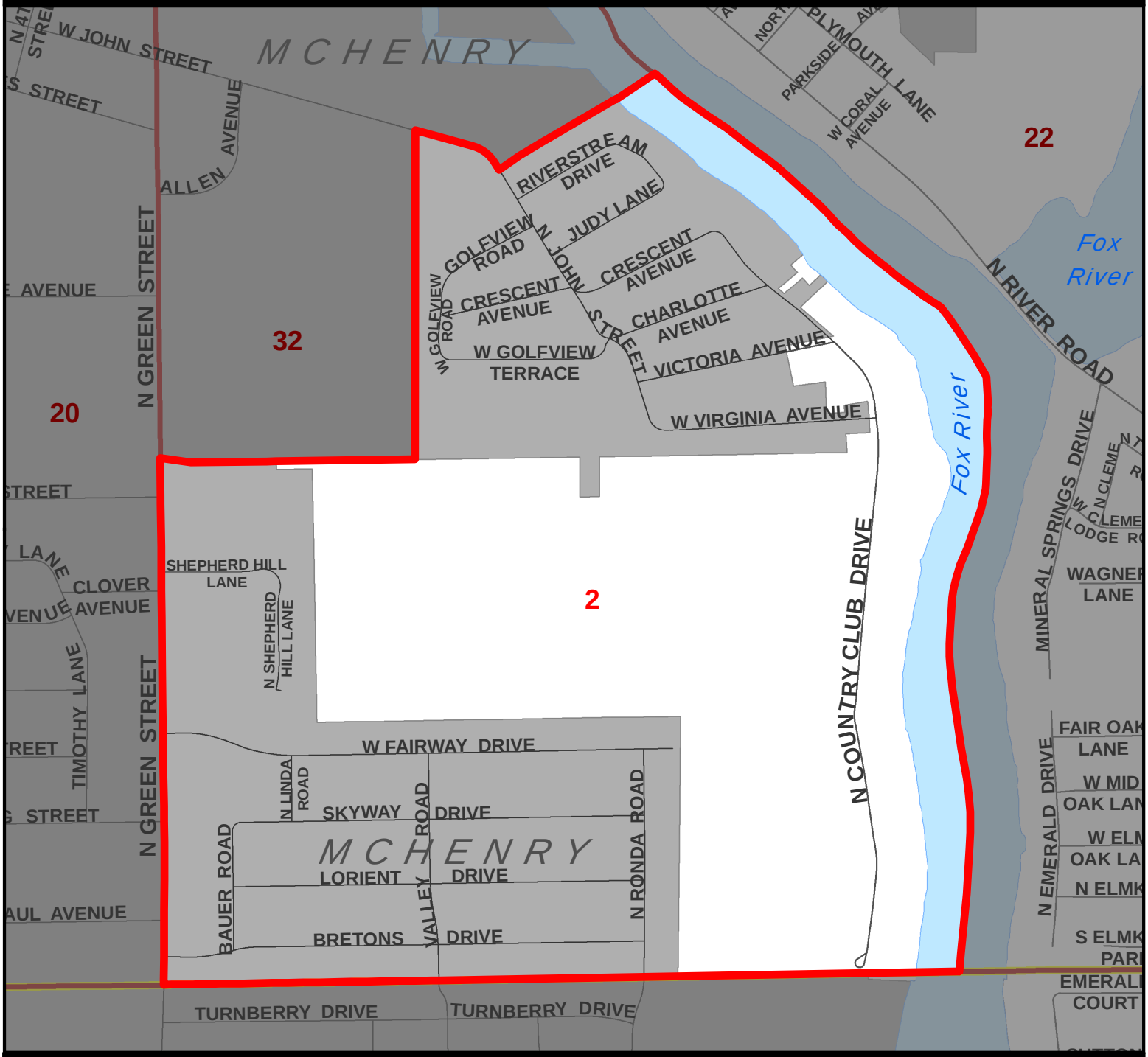

Legend

- Precincts
- Township Boundary
- 1 Precinct Number
- Township Administration Building

Municipalities

- Bull Valley
- Greenwood
- Johnsburg
- Lakemoor
- McCullom Lake
- McHenry
- Ringwood
- Spring Grove
- Wonder Lake

Roads

- Interstate
- US Route
- State Route
- County Road
- Township Road
- Private Road
- Municipal Road
- Rivers, Streams & Creeks
- Water Bodies

Townships

CHEMUNG	ALDEN	HEBRON	RICHMOND	BURTON
DUNHAM	HARTLAND	GREENWOOD	MCHENRY	
MARENGO	SENECA	DORR	NUNDA	
RILEY	CORAL	GRAFTON	ALGONQUIN	

Map ID 1000634_151
Date: May 2016

0 0.05 0.1 0.2 0.3 0.4 Miles

Map Produced By
McHenry County GIS Department

McHenry Township Precinct 3

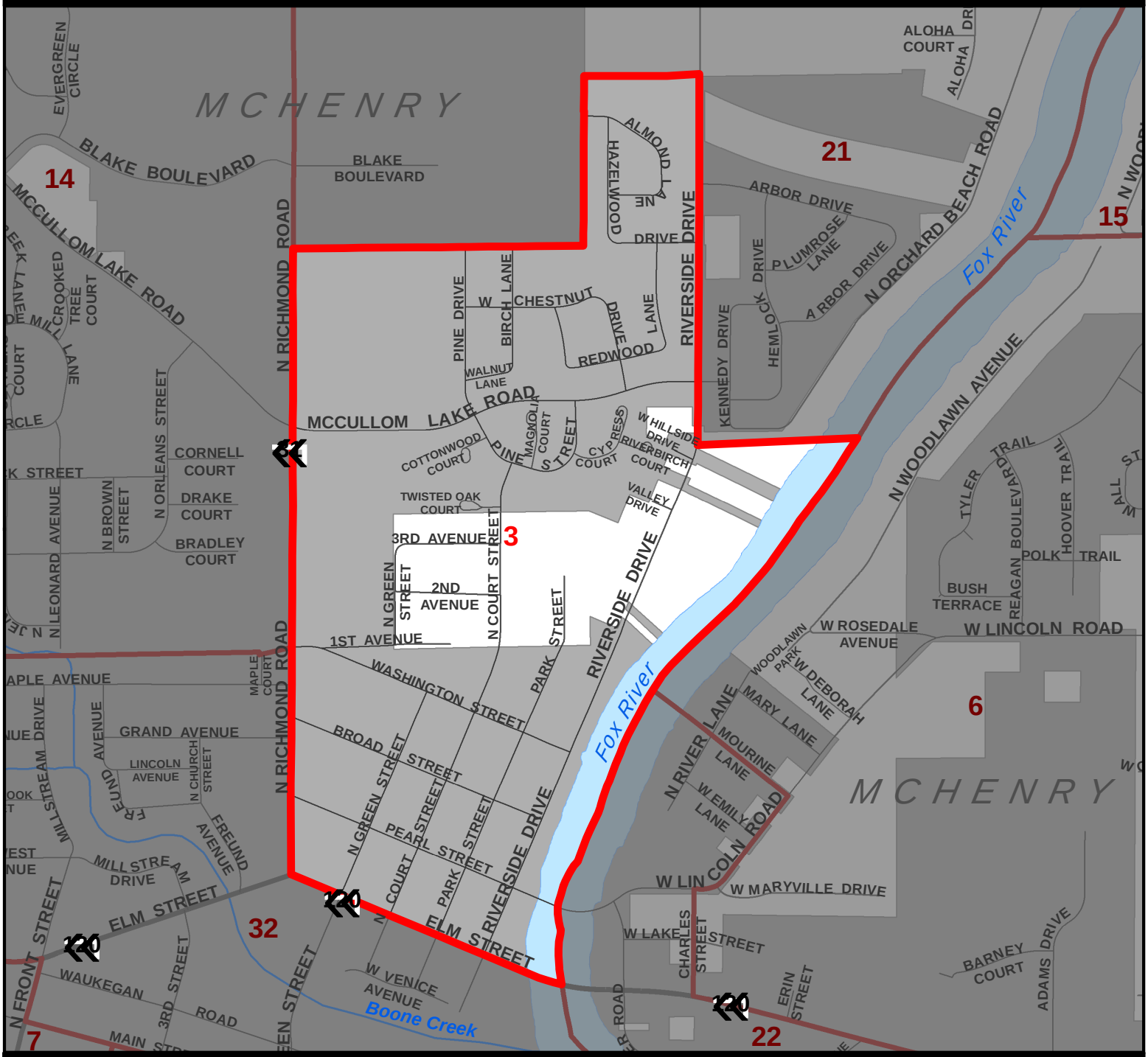

Legend

- Precincts
- Township Boundary
- 1 Precinct Number
- Township Administration Building

Municipalities

- Bull Valley
- Greenwood
- Johnsburg
- Lakemoor
- McCullom Lake
- McHenry
- Ringwood
- Spring Grove
- Wonder Lake

Roads

- Interstate
- US Route
- State Route
- County Road
- Township Road
- Private Road
- Municipal Road
- Rivers, Streams & Creeks
- Water Bodies

Townships

CHEMUNG	ALDEN	HEBRON	RICHMOND	BURTON
DUNHAM	HARTLAND	GREENWOOD	MCHENRY	
MARENGO	SENECA	DORR	NUNDA	
RILEY	CORAL	GRAFTON	ALGONQUIN	

Map ID 1000634_152
Date: May 2016

0 0.05 0.1 0.2 0.3 0.4 Miles

Map Produced By
McHenry County GIS Department

McHenry Township Precinct 4

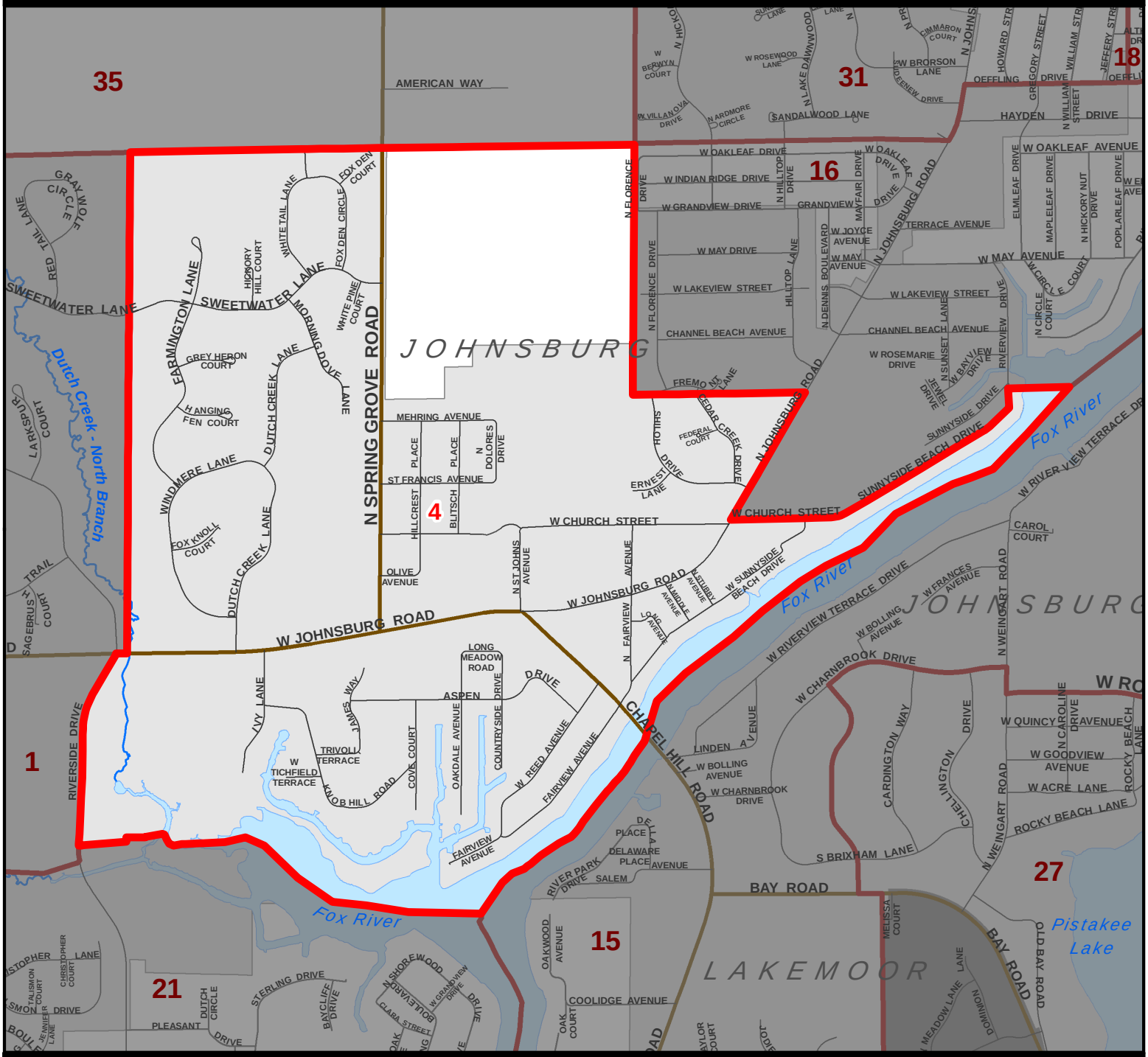

Legend

- Precincts
- Township Boundary
- 1 Precinct Number
- Township Administration
- Building

Municipalities

- Bull Valley
- Greenwood
- Johnsburg
- Lakemoor
- McCullom Lake
- McHenry
- Ringwood
- Spring Grove
- Wonder Lake

Roads

- Interstate
- US Route
- State Route
- County Road
- Township Road
- Private Road
- Municipal Road

- Rivers, Streams & Creeks
- Water Bodies

Townships

CHEMUNG	ALDEN	HEBRON	RICHMOND	BURTON
DUNHAM	HARTLAND	GREENWOOD	MCHENRY	
MARENGO	SENECA	DORR	NUNDA	
RILEY	CORAL	GRAFTON	ALGONQUIN	

Map ID 1000634_153
Date: May 2016

0 0.1 0.2 0.4 0.6 0.8 Miles

Map Produced By
McHenry County GIS Department

McHenry Township Precinct 5

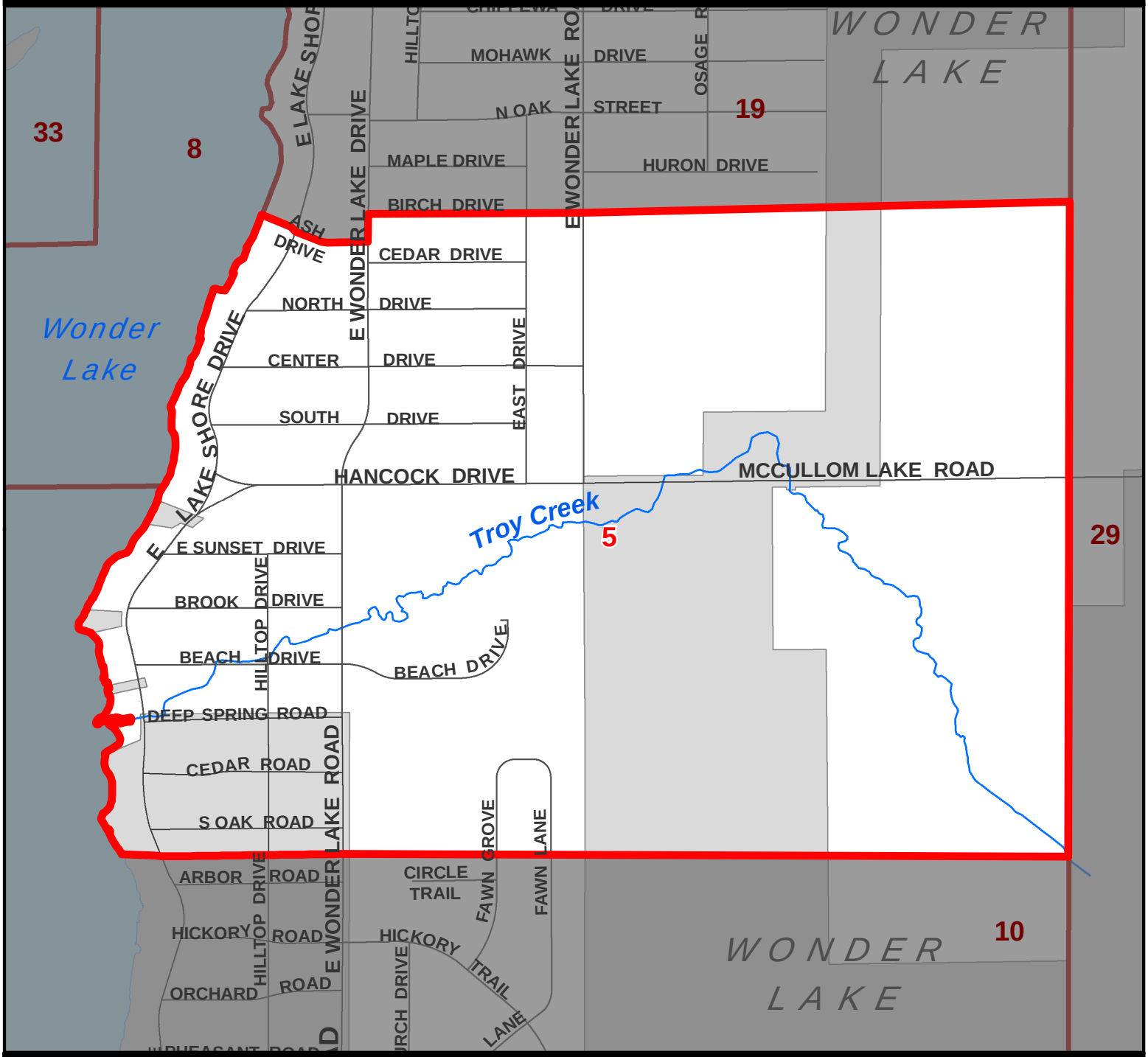

Legend

- Precincts
- Township Boundary
- 1 Precinct Number
- Township Administration
- Building

Municipalities

- Bull Valley
- Greenwood
- Johnsburg
- Lakemoor
- McCullom Lake
- McHenry
- Ringwood
- Spring Grove
- Wonder Lake

Roads

- Interstate
- US Route
- State Route
- County Road
- Township Road
- Private Road
- Municipal Road

- Rivers, Streams & Creeks
- Water Bodies

Townships

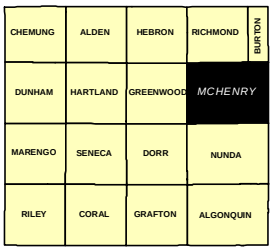

Map ID 1000634_154
Date: May 2016

0 0.05 0.1 0.2 0.3 0.4 Miles

Map Produced By
McHenry County GIS Department

McHenry Township Precinct 6

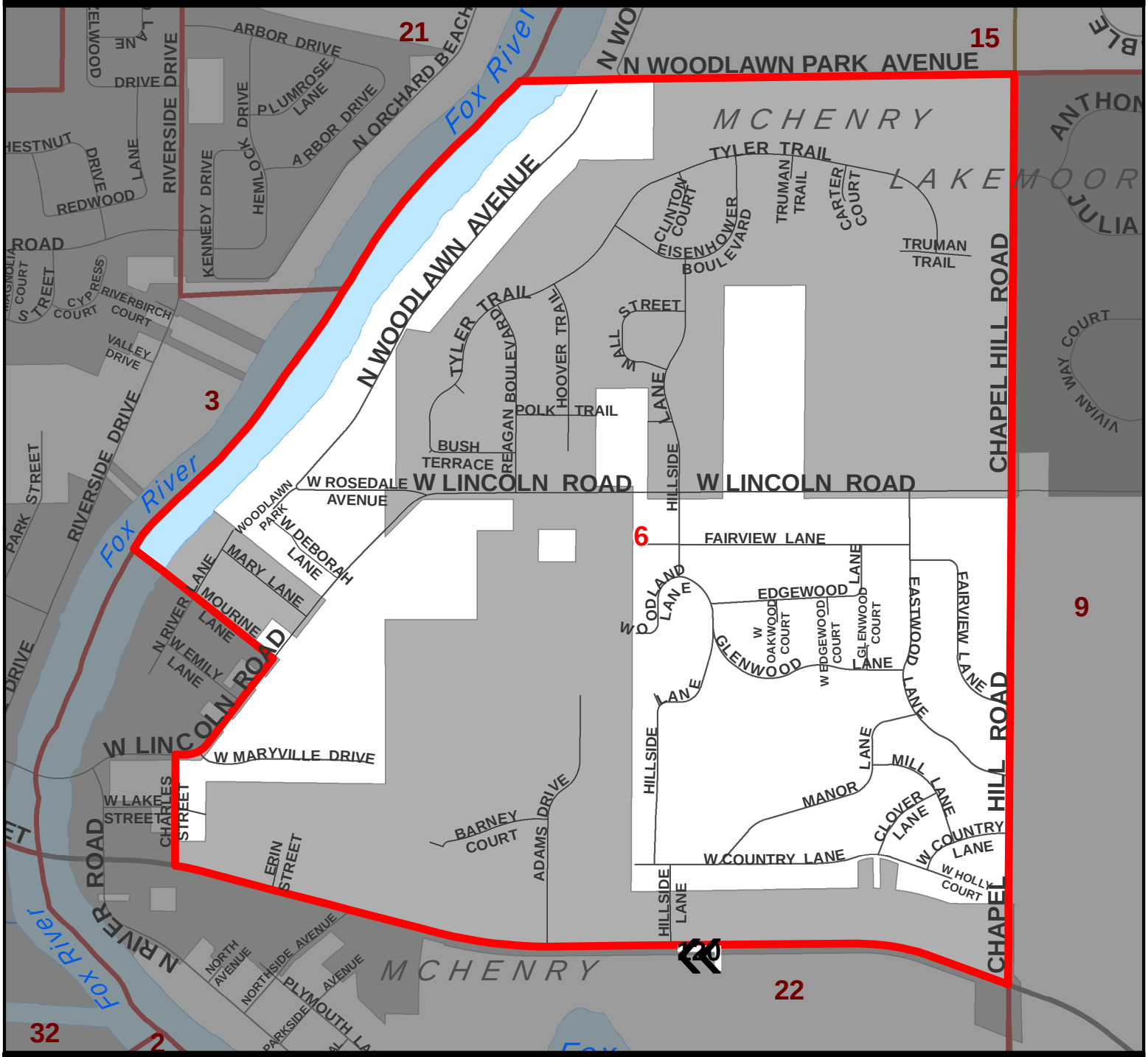

Legend

- Precincts
- Township Boundary
- 1 Precinct Number
- Township Administration Building

Municipalities

- Bull Valley
- Greenwood
- Johnsburg
- Lakemoor
- McCullom Lake
- McHenry
- Ringwood
- Spring Grove
- Wonder Lake

Roads

- Interstate
- US Route
- State Route
- County Road
- Township Road
- Private Road
- Municipal Road

- Rivers, Streams & Creeks
- Water Bodies

Townships

CHEMUNG	ALDEN	HEBRON	RICHMOND	BURTON
DUNHAM	HARTLAND	GREENWOOD	MCHENRY	
MARENGO	SENECA	DORR	NUNDA	
RILEY	CORAL	GRAFTON	ALGONQUIN	

Map ID 1000634_155
Date: May 2016

0 0.05 0.1 0.2 0.3 0.4 Miles

Map Produced By
McHenry County GIS Department

McHenry Township Precinct 7

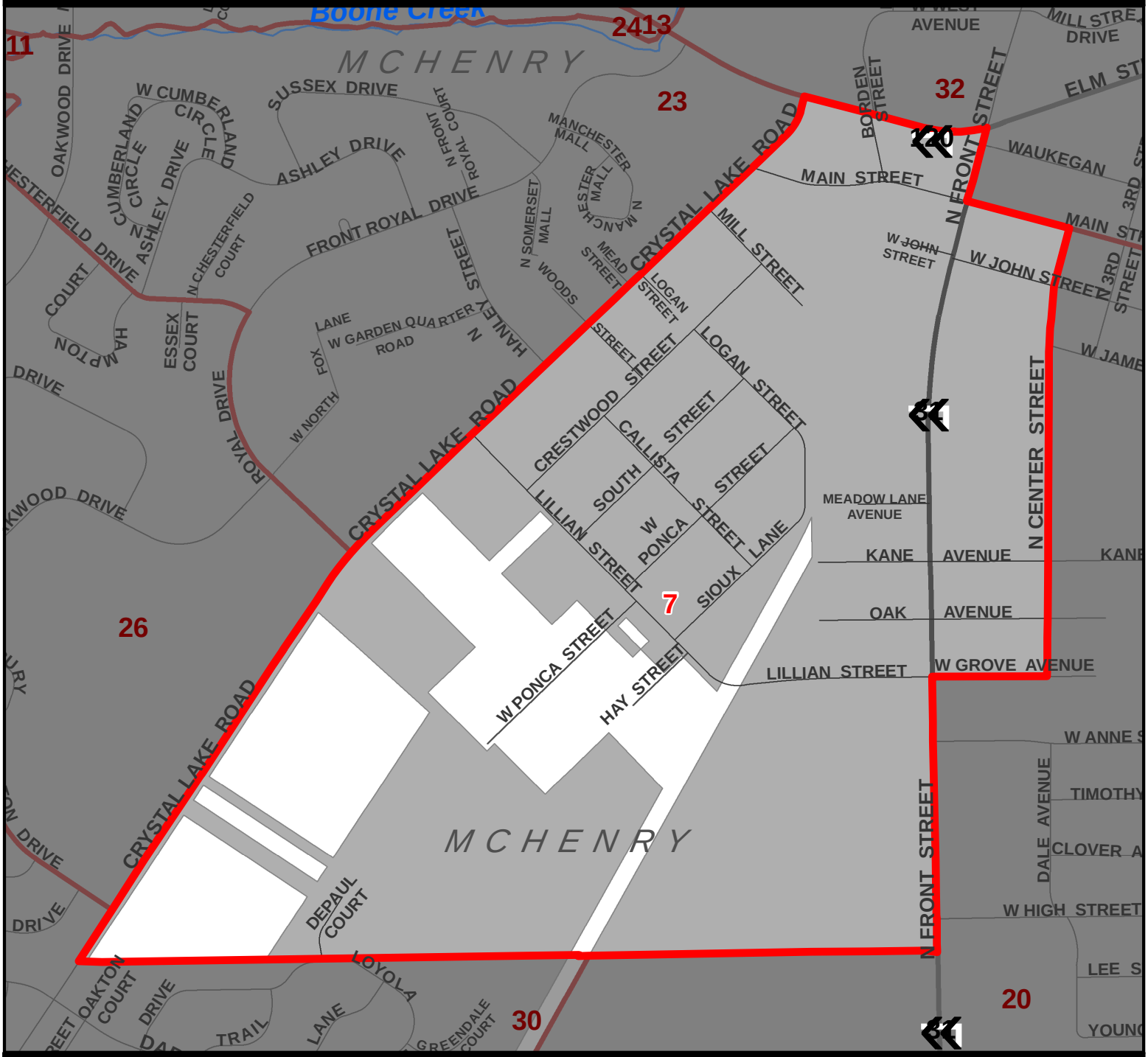

Legend

- Precincts
- Township Boundary
- 1 Precinct Number
- Township Administration Building

Municipalities

- Bull Valley
- Greenwood
- Johnsburg
- Lakemoor
- McCullom Lake
- McHenry
- Ringwood
- Spring Grove
- Wonder Lake

Roads

- Interstate
- US Route
- State Route
- County Road
- Township Road
- Private Road
- Municipal Road
- Rivers, Streams & Creeks
- Water Bodies

Townships

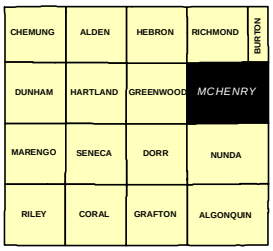

Map ID 1000634_156
Date: May 2016

0 0.05 0.1 0.2 0.3 0.4 Miles

Map Produced By
McHenry County GIS Department

McHenry Township Precinct 8

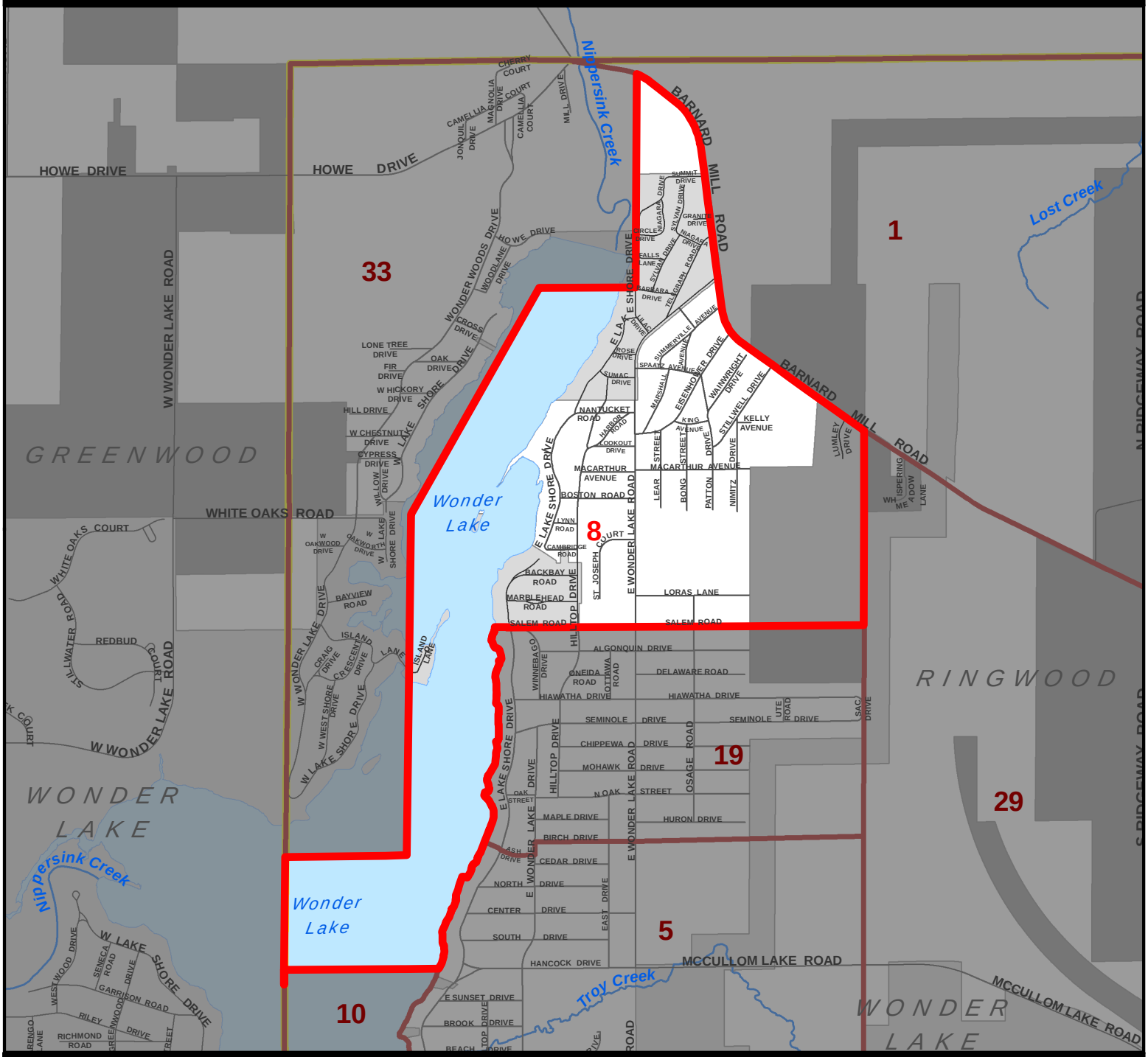

Legend

- Precincts
- Township Boundary
- 1 Precinct Number
- Township Administration Building

Municipalities

- Bull Valley
- Greenwood
- Johnsburg
- Lakemoor
- McCullom Lake
- McHenry
- Ringwood
- Spring Grove
- Wonder Lake

Roads

- Interstate
- US Route
- State Route
- County Road
- Township Road
- Private Road
- Municipal Road

- Rivers, Streams & Creeks
- Water Bodies

Townships

CHEMUNG	ALDEN	HEBRON	RICHMOND	BURTON
DUNHAM	HARTLAND	GREENWOOD	MCHENRY	
MARENGO	SENECA	DORR	NUNDA	
RILEY	CORAL	GRAFTON	ALGONQUIN	

Map ID 1000634_157
Date: May 2016

0 0.15 0.3 0.6 0.9 Miles

Map Produced By
McHenry County GIS Department

McHenry Township Precinct 9

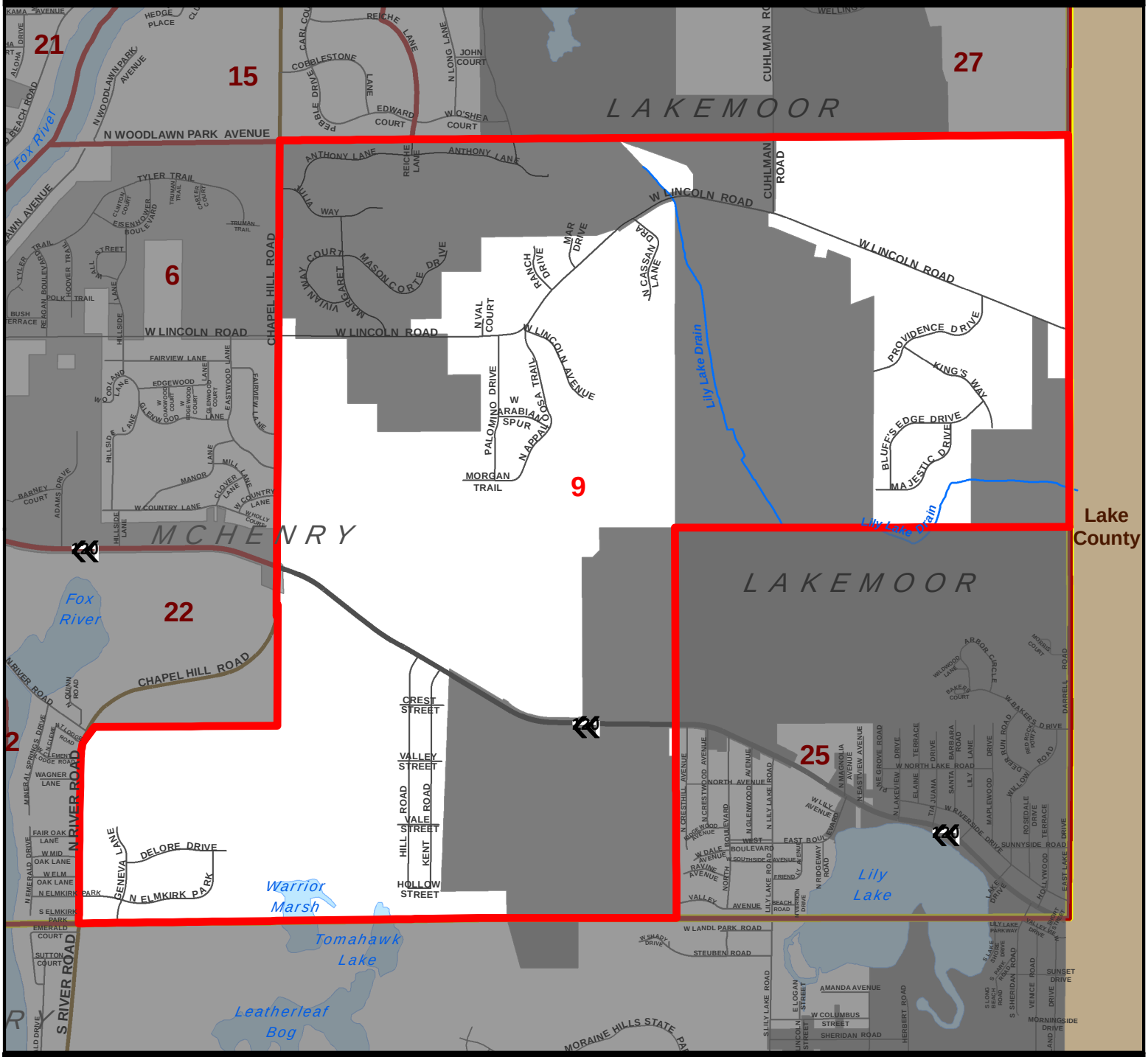

Legend

- Precincts
- Township Boundary
- 1 Precinct Number
- Township Administration Building

Municipalities

- Bull Valley
- Greenwood
- Johnsburg
- Lakemoor
- McCullom Lake
- McHenry
- Ringwood
- Spring Grove
- Wonder Lake

Roads

- Interstate
- US Route
- State Route
- County Road
- Township Road
- Private Road
- Municipal Road

- Rivers, Streams & Creeks
- Water Bodies

Townships

CHEMUNG	ALDEN	HEBRON	RICHMOND	BURTON
DUNHAM	HARTLAND	GREENWOOD	MCHENRY	
MARENGO	SENECA	DORR	NUNDA	
RILEY	CORAL	GRAFTON	ALGONQUIN	

Map ID 1000634_158
Date: May 2016

0 0.15 0.3 0.6 0.9 Miles

Map Produced By
McHenry County GIS Department

McHenry Township Precinct 10

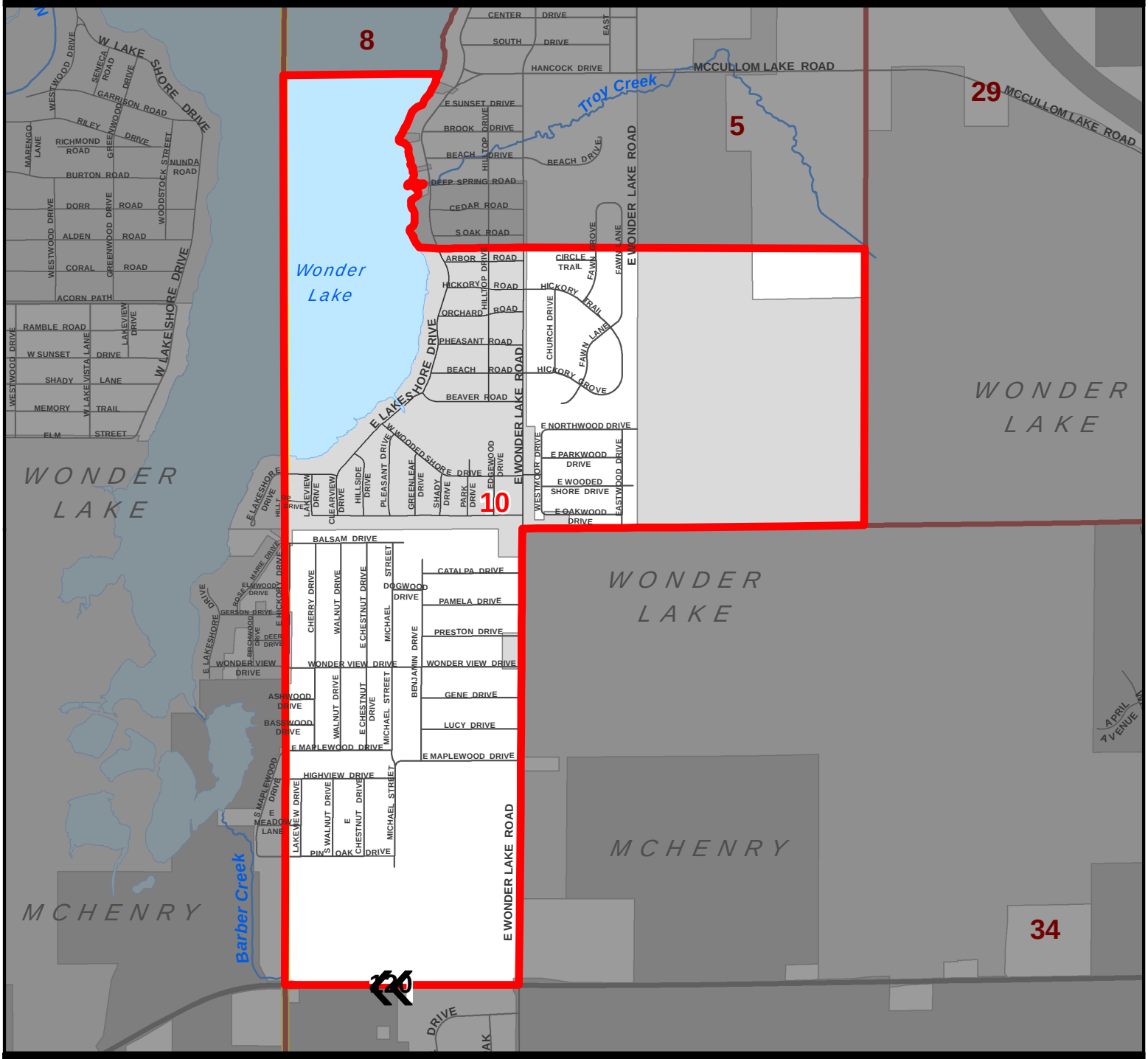

Legend

- Precincts
- Township Boundary
- 1 Precinct Number
- Township Administration Building

Municipalities

- Bull Valley
- Greenwood
- Johnsburg
- Lakemoor
- McCullom Lake
- McHenry
- Ringwood
- Spring Grove
- Wonder Lake

Roads

- Interstate
- US Route
- State Route
- County Road
- Township Road
- Private Road
- Municipal Road

- Rivers, Streams & Creeks
- Water Bodies

Townships

CHEMUNG	ALDEN	HEBRON	RICHMOND	BURTON
DUNHAM	HARTLAND	GREENWOOD	MCHENRY	
MARENGO	SENECA	DORR	NUNDA	
RILEY	CORAL	GRAFTON	ALGONQUIN	

Map ID 1000634_159
Date: May 2016

0 0.15 0.3 0.6 0.9 Miles

Map Produced By
McHenry County GIS Department

McHenry Township Precinct 11

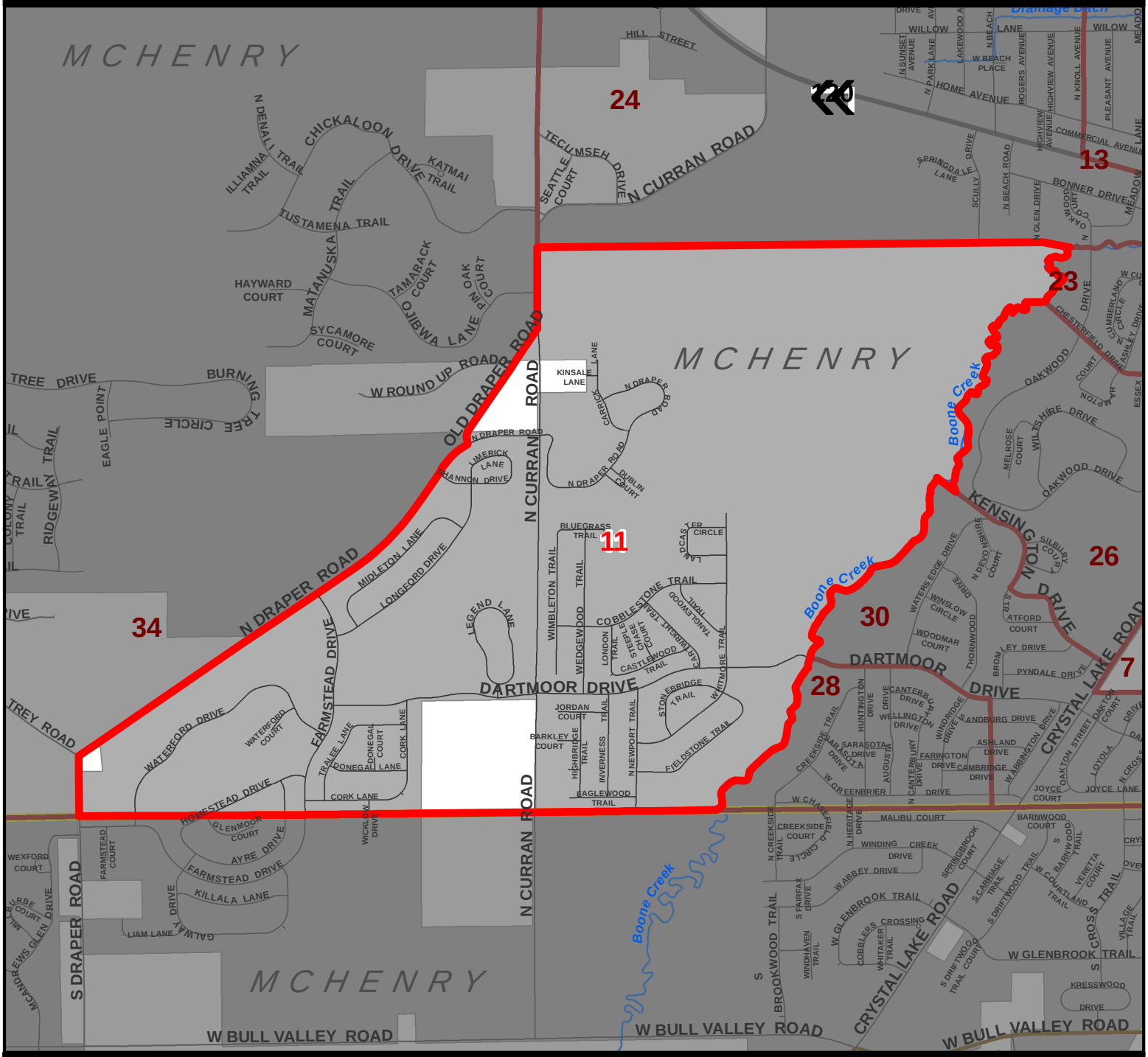

Legend

- Precincts
- Township Boundary
- 1 Precinct Number
- Township Administration Building

Municipalities

- Bull Valley
- Greenwood
- Johnsburg
- Lakemoor
- McCullom Lake
- McHenry
- Ringwood
- Spring Grove
- Wonder Lake

Roads

- Interstate
- US Route
- State Route
- County Road
- Township Road
- Private Road
- Municipal Road

- Rivers, Streams & Creeks
- Water Bodies

Townships

CHEMUNG	ALDEN	HEBRON	RICHMOND	BURTON
DUNHAM	HARTLAND	GREENWOOD	MCHENRY	
MARENGO	SENECA	DORR	NUNDA	
RILEY	CORAL	GRAFTON	ALGONQUIN	

Map ID 1000634_160
Date: May 2016

0 0.15 0.3 0.6 0.9 Miles

Map Produced By
McHenry County GIS Department

McHenry Township Precinct 12

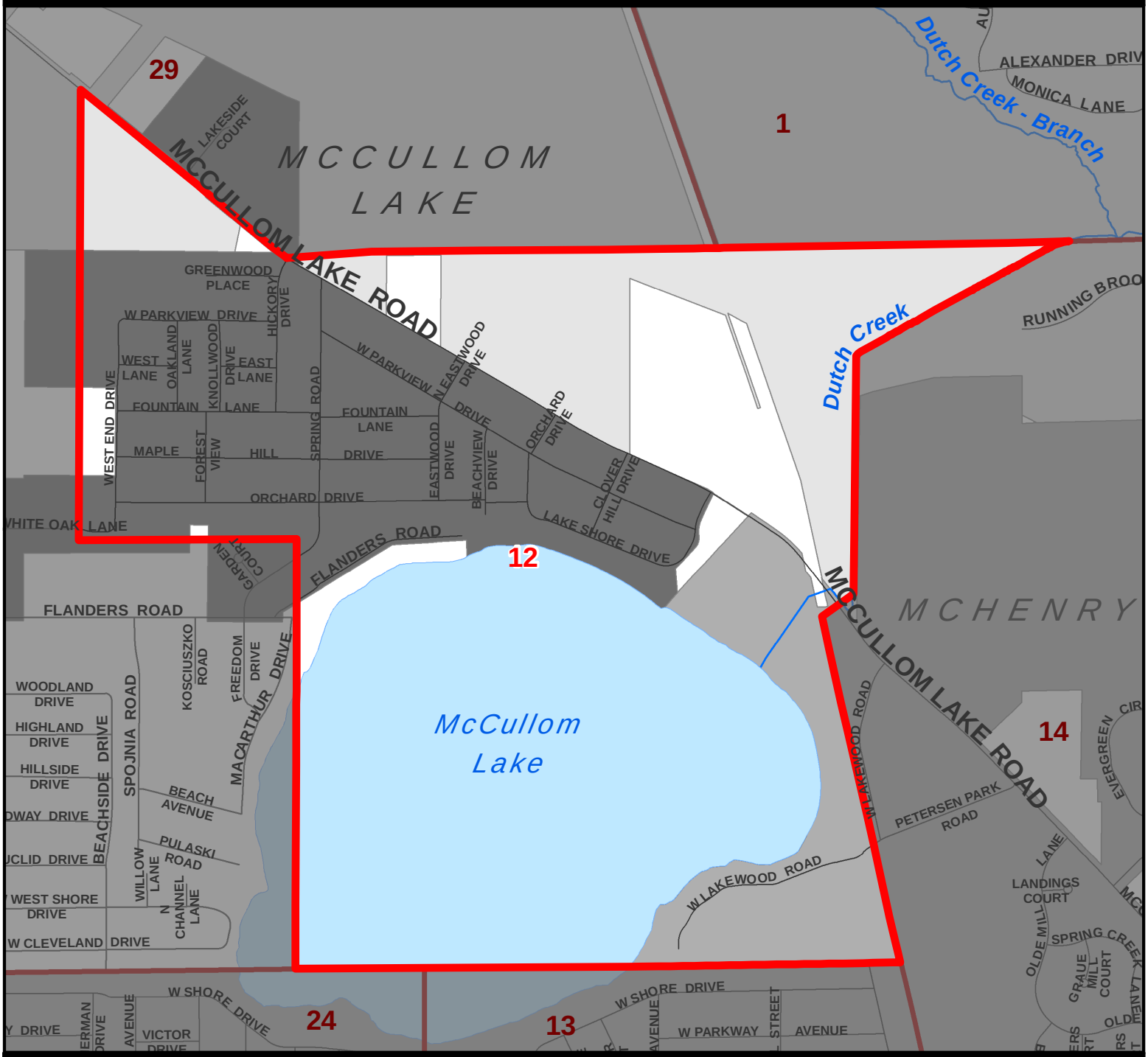

Legend

- Precincts
- Township Boundary
- 1 Precinct Number
- Township Administration
- Building

Municipalities

- Bull Valley
- Greenwood
- Johnsburg
- Lakemoor
- McCullom Lake
- McHenry
- Ringwood
- Spring Grove
- Wonder Lake

Roads

- Interstate
- US Route
- State Route
- County Road
- Township Road
- Private Road
- Municipal Road
- Rivers, Streams & Creeks
- Water Bodies

Townships

CHEMUNG	ALDEN	HEBRON	RICHMOND	BURTON
DUNHAM	HARTLAND	GREENWOOD	MCHENRY	
MARENGO	SENECA	DORR	NUNDA	
RILEY	CORAL	GRAFTON	ALGONQUIN	

Map ID 1000634_161
Date: May 2016

0 0.1 0.2 0.4 0.6 Miles

Map Produced By
McHenry County GIS Department

McHenry Township Precinct 13

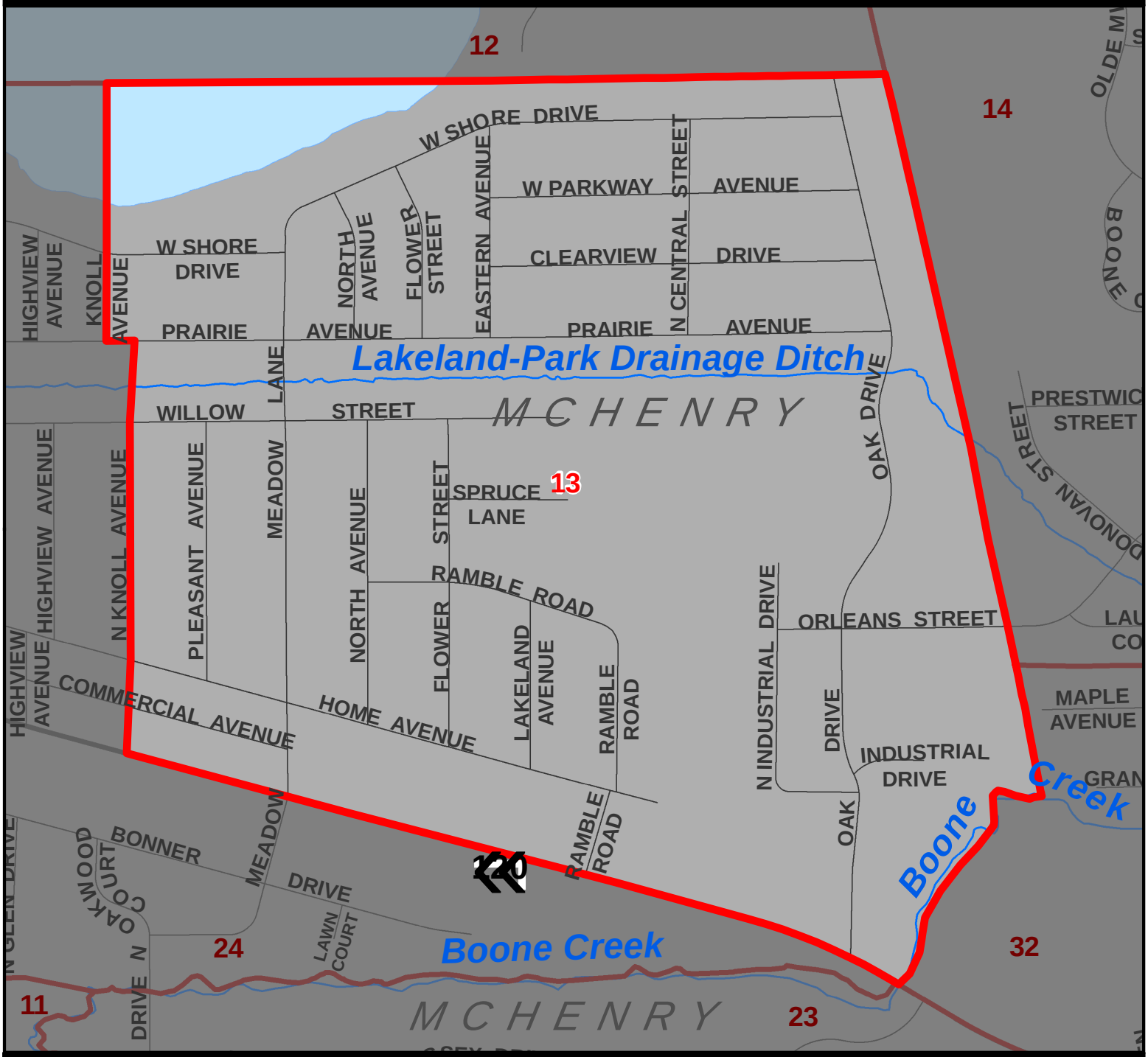

Legend

- Precincts
- Township Boundary
- 1 Precinct Number
- Township Administration Building

Municipalities

- Bull Valley
- Greenwood
- Johnsburg
- Lakemoor
- McCullom Lake
- McHenry
- Ringwood
- Spring Grove
- Wonder Lake

Roads

- Interstate
- US Route
- State Route
- County Road
- Township Road
- Private Road
- Municipal Road
- Rivers, Streams & Creeks
- Water Bodies

Townships

CHEMUNG	ALDEN	HEBRON	RICHMOND	BURTON
DUNHAM	HARTLAND	GREENWOOD	MCHENRY	
MARENGO	SENECA	DORR	NUNDA	
RILEY	CORAL	GRAFTON	ALGONQUIN	

Map ID 1000634_162
Date: May 2016

0 0.05 0.1 0.2 0.3 Miles

Map Produced By
McHenry County GIS Department

McHenry Township Precinct 14

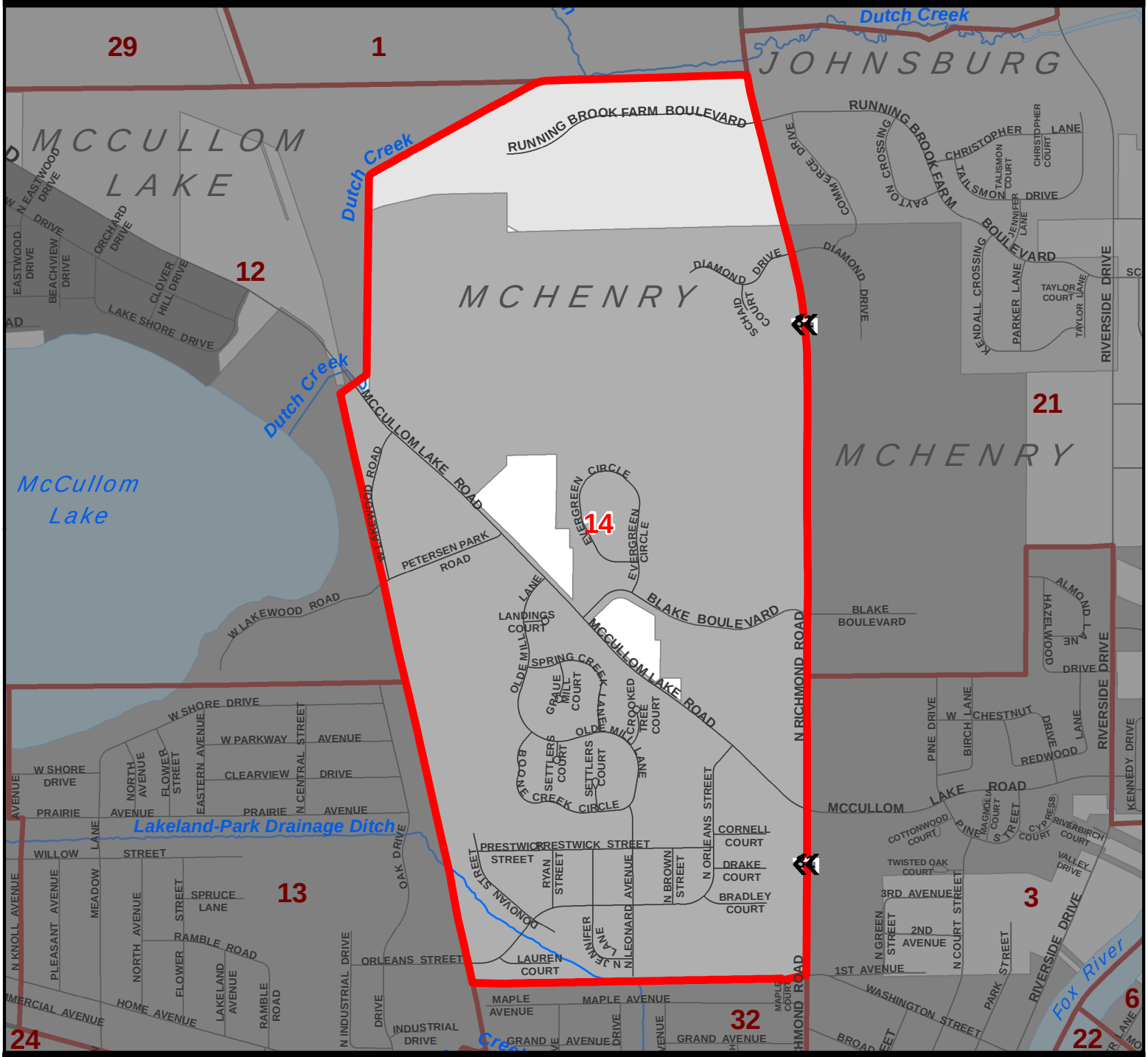

Legend

- Precincts
- Township Boundary
- 1 Precinct Number
- Township Administration Building

Municipalities

- Bull Valley
- Greenwood
- Johnsburg
- Lakemoor
- McCullom Lake
- McHenry
- Ringwood
- Spring Grove
- Wonder Lake

Roads

- Interstate
- US Route
- State Route
- County Road
- Township Road
- Private Road
- Municipal Road

- Rivers, Streams & Creeks
- Water Bodies

Townships

CHEMUNG	ALDEN	HEBRON	RICHMOND	BURTON
DUNHAM	HARTLAND	GREENWOOD	MCHENRY	
MARENGO	SENECA	DORR	NUNDA	
RILEY	CORAL	GRAFTON	ALGONQUIN	

Map ID 1000634_163
Date: May 2016

0 0.1 0.2 0.4 0.6 Miles

Map Produced By
McHenry County GIS Department

McHenry Township Precinct 15

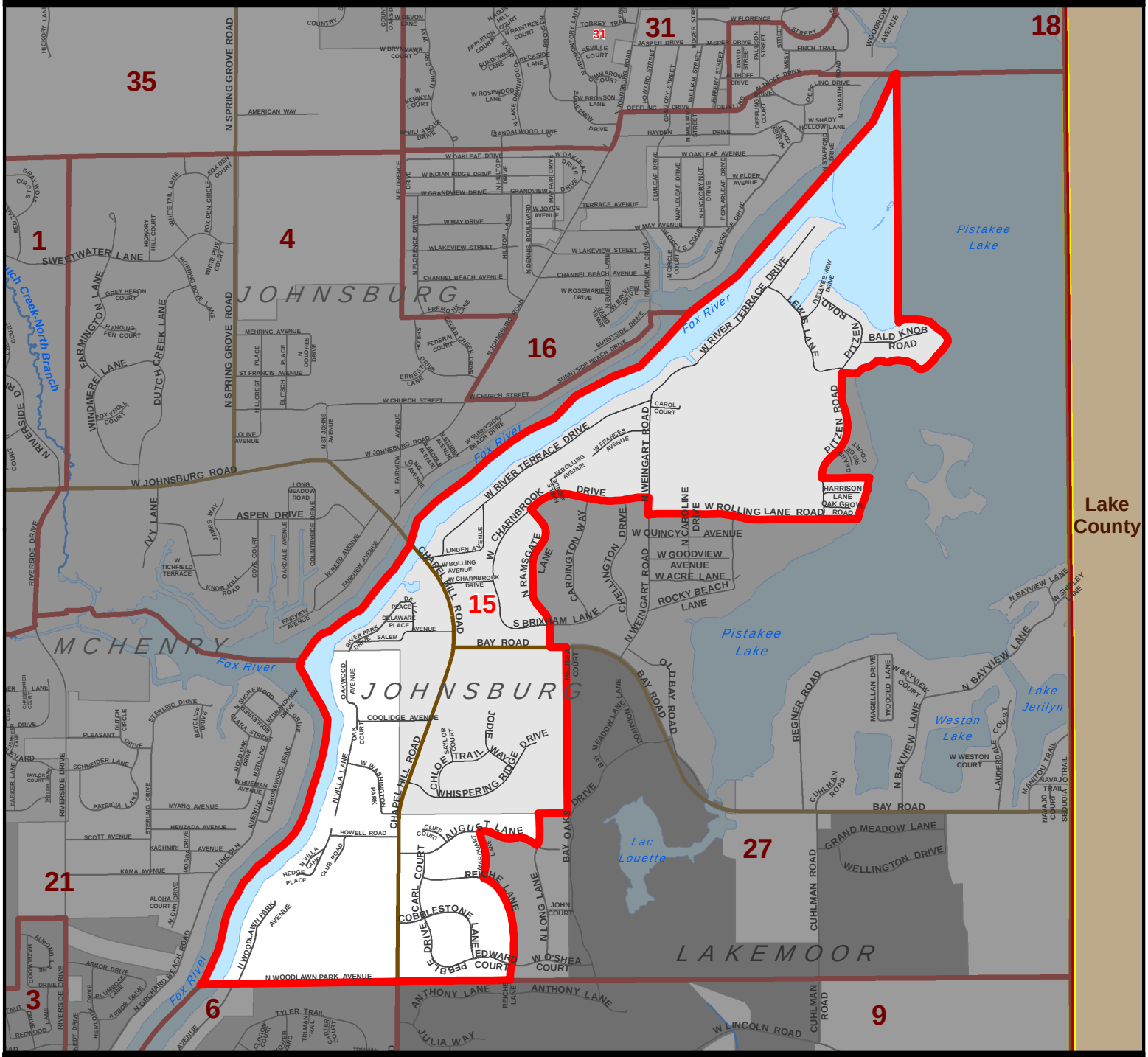

Legend

- Precincts
- Township Boundary
- 1 Precinct Number
- Township Administration Building

Municipalities

- Bull Valley
- Greenwood
- Johnsburg
- Lakemoor
- McCullom Lake
- McHenry
- Ringwood
- Spring Grove
- Wonder Lake

Roads

- Interstate
- US Route
- State Route
- County Road
- Township Road
- Private Road
- Municipal Road

- Rivers, Streams & Creeks
- Water Bodies

Townships

CHEMUNG	ALDEN	HEBRON	RICHMOND	BURTON
DUNHAM	HARTLAND	GREENWOOD	MCHENRY	
MARENGO	SENECA	DORR	NUNDA	
RILEY	CORAL	GRAFTON	ALGONQUIN	

Map ID 1000634_164
Date: May 2016

0 0.2 0.4 0.8 1.2 Miles

Map Produced By
McHenry County GIS Department

McHenry Township Precinct 16

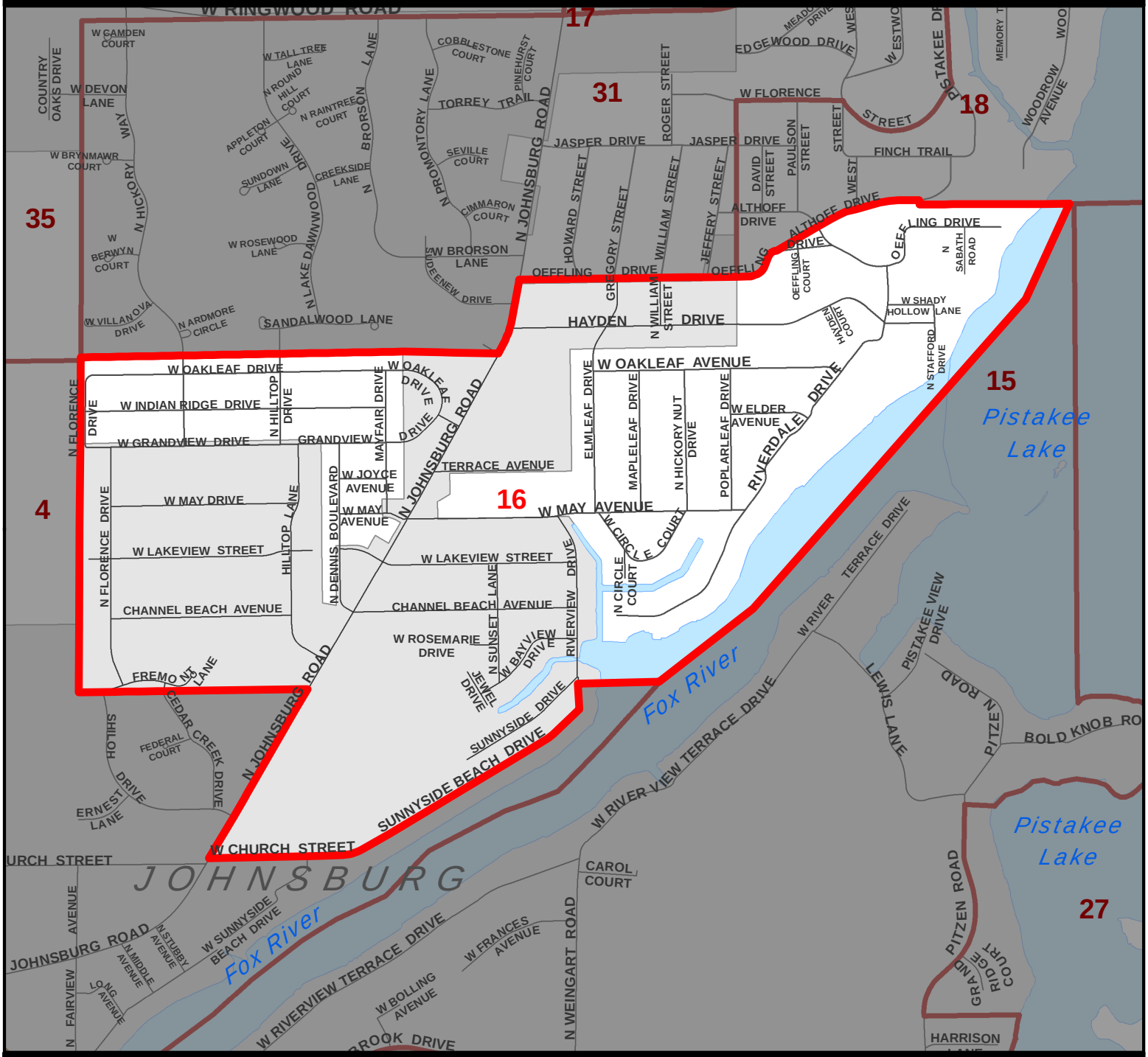

Legend

- Precincts
- Township Boundary
- 1 Precinct Number
- Township Administration Building

Municipalities

- Bull Valley
- Greenwood
- Johnsburg
- Lakemoor
- McCullom Lake
- McHenry
- Ringwood
- Spring Grove
- Wonder Lake

Roads

- Interstate
- US Route
- State Route
- County Road
- Township Road
- Private Road
- Municipal Road
- Rivers, Streams & Creeks
- Water Bodies

Townships

CHEMUNG	ALDEN	HEBRON	RICHMOND	BURTON
DUNHAM	HARTLAND	GREENWOOD	MCHENRY	
MARENGO	SENECA	DORR	NUNDA	
RILEY	CORAL	GRAFTON	ALGONQUIN	

Map ID 1000634_165
Date: May 2016

0 0.1 0.2 0.4 0.6 Miles

Map Produced By
McHenry County GIS Department

McHenry Township Precinct 17

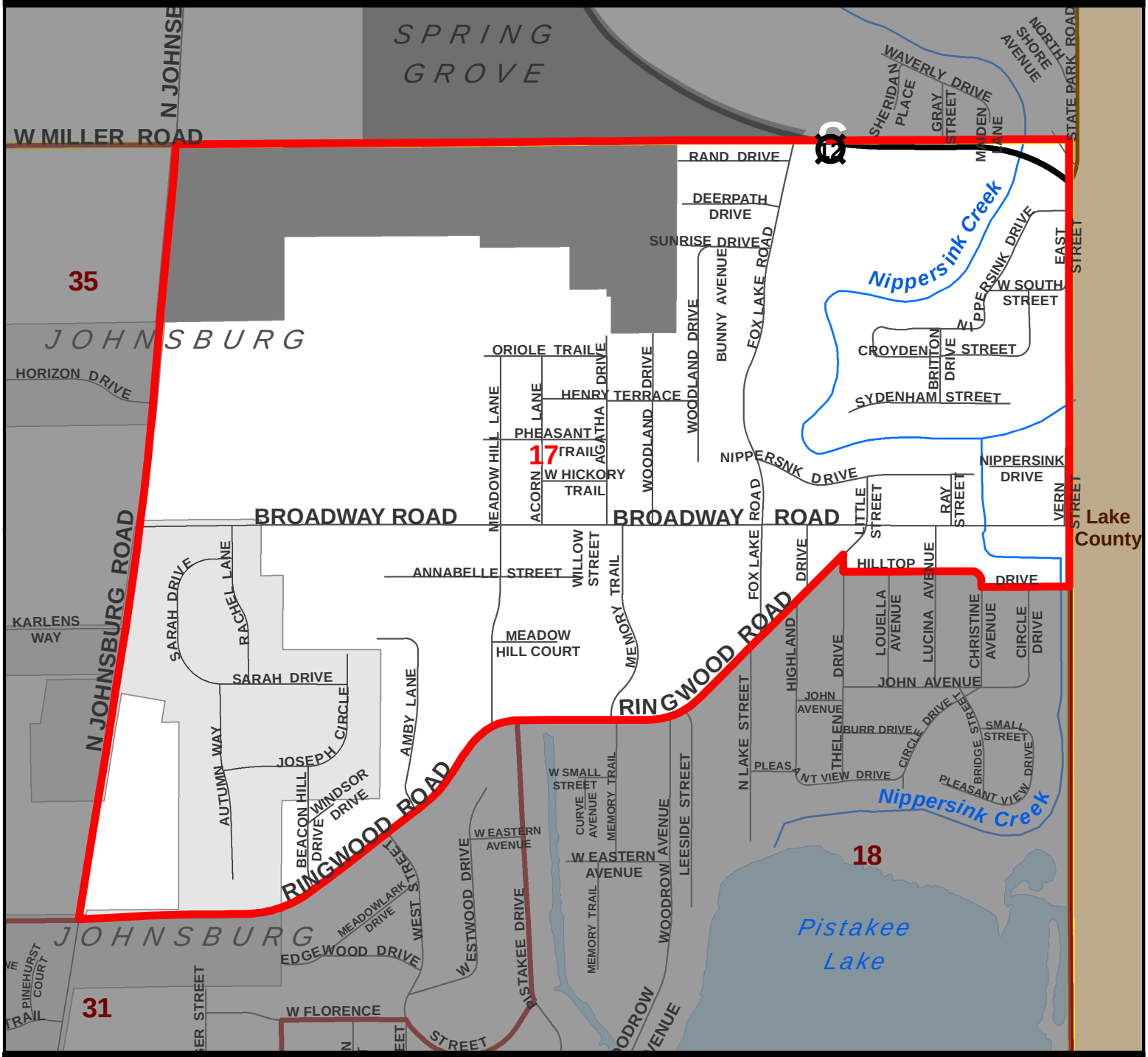

Legend

- Precincts
- Township Boundary
- 1 Precinct Number
- Township Administration
- Building

Municipalities

- Bull Valley
- Greenwood
- Johnsburg
- Lakemoor
- McCullom Lake
- McHenry
- Ringwood
- Spring Grove
- Wonder Lake

Roads

- Interstate
- US Route
- State Route
- County Road
- Township Road
- Private Road
- Municipal Road
- Rivers, Streams & Creeks
- Water Bodies

Townships

CHEMUNG	ALDEN	HEBRON	RICHMOND	BURTON
DUNHAM	HARTLAND	GREENWOOD	MCHENRY	
MARENGO	SENECA	DORR	NUNDA	
RILEY	CORAL	GRAFTON	ALGONQUIN	

Map ID 1000634_166
Date: May 2016

0 0.05 0.1 0.2 0.3 0.4 Miles

Map Produced By
McHenry County GIS Department

McHenry Township Precinct 18

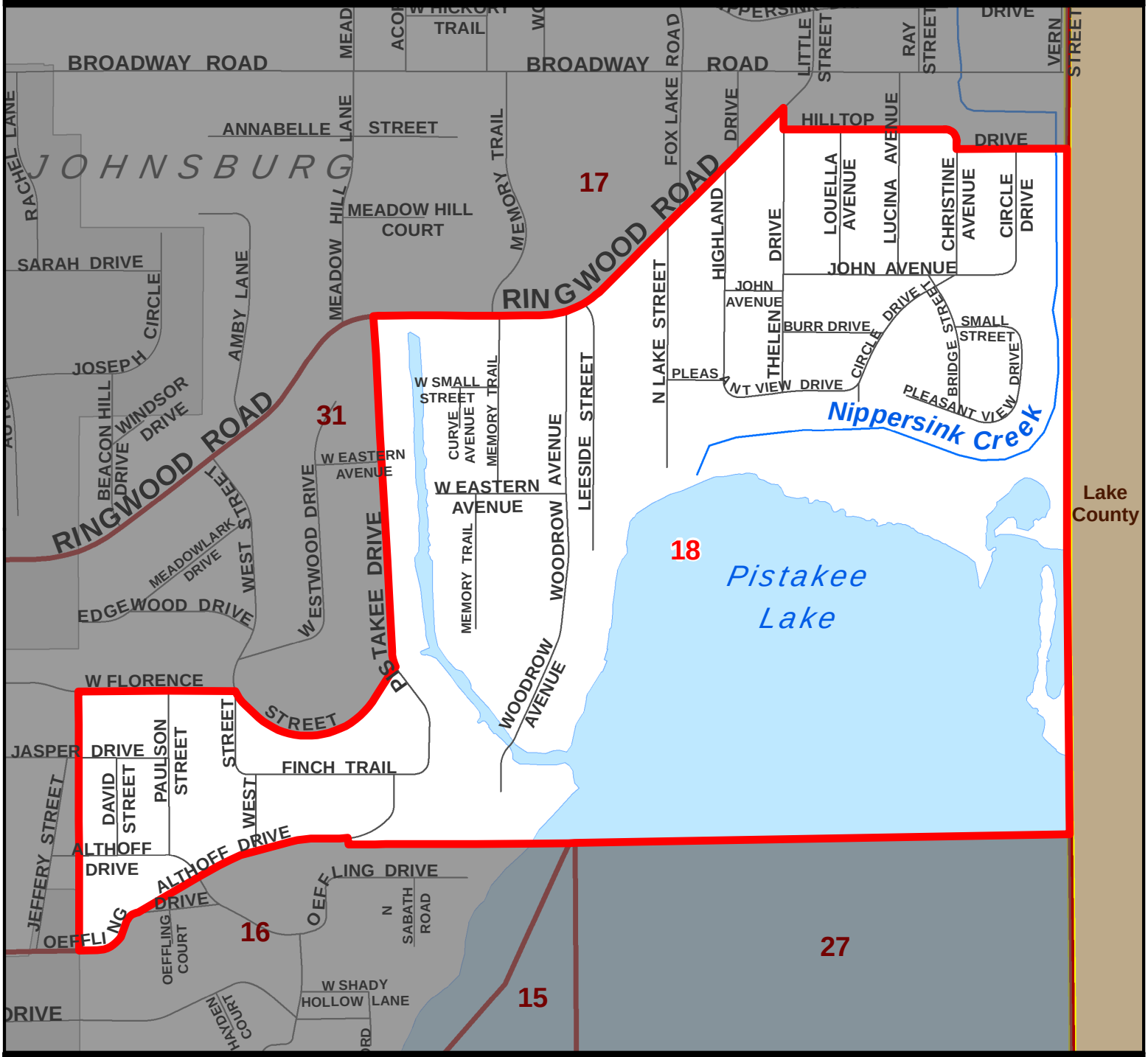

Legend

- Precincts
- Township Boundary
- 1 Precinct Number
- Township Administration Building

Municipalities

- Bull Valley
- Greenwood
- Johnsburg
- Lakemoor
- McCullom Lake
- McHenry
- Ringwood
- Spring Grove
- Wonder Lake

Roads

- Interstate
- US Route
- State Route
- County Road
- Township Road
- Private Road
- Municipal Road
- Rivers, Streams & Creeks
- Water Bodies

Townships

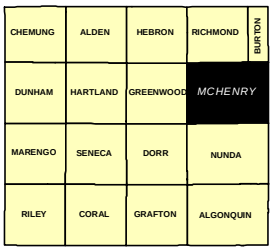

Map ID 1000634_167
Date: May 2016

0 0.05 0.1 0.2 0.3 0.4 Miles

Map Produced By
McHenry County GIS Department

McHenry Township Precinct 19

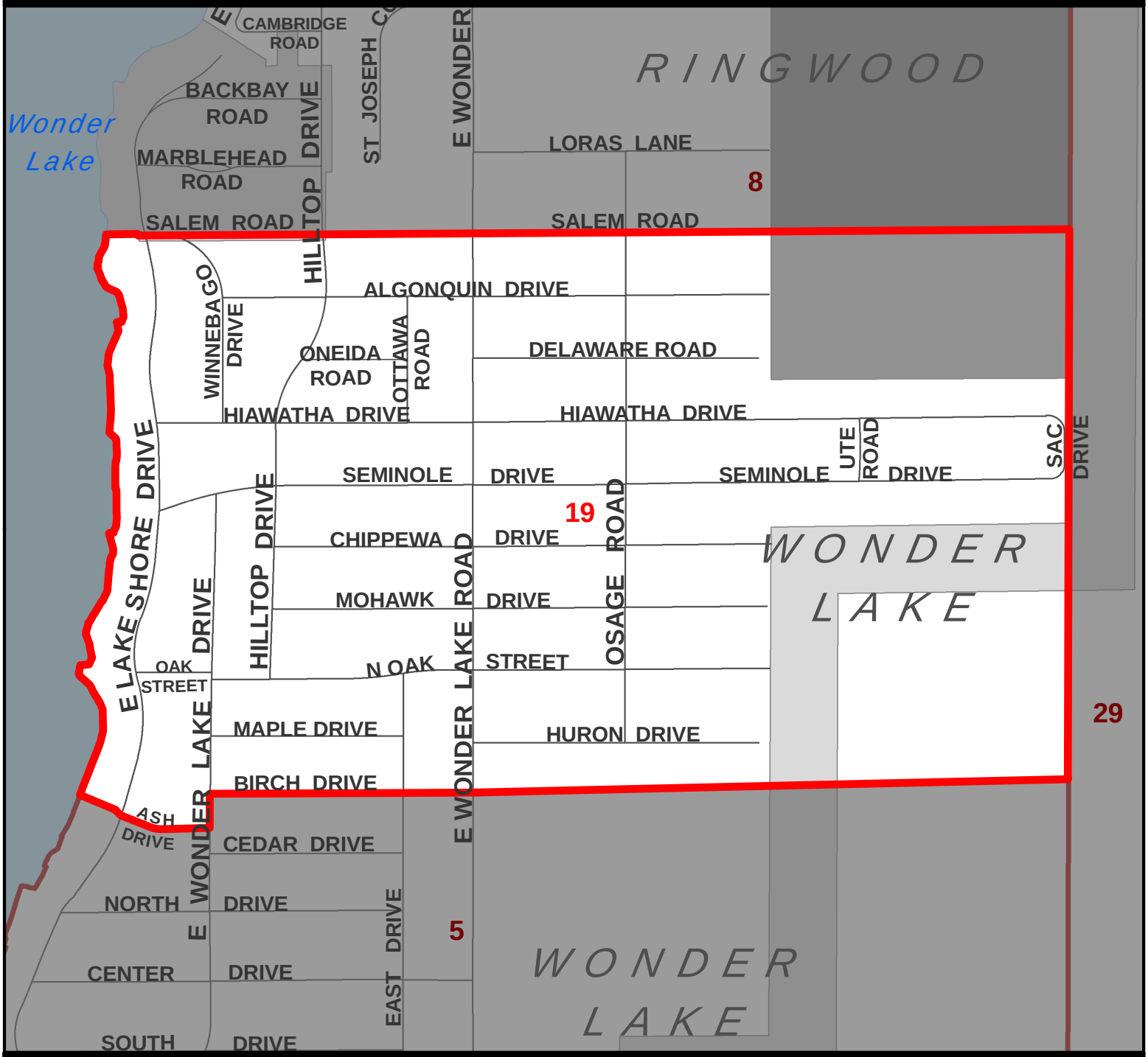

Legend

- Precincts
- Township Boundary
- 1 Precinct Number
- Township Administration Building

Municipalities

- Bull Valley
- Greenwood
- Johnsburg
- Lakemoor
- McCullom Lake
- McHenry
- Ringwood
- Spring Grove
- Wonder Lake

Roads

- Interstate
- US Route
- State Route
- County Road
- Township Road
- Private Road
- Municipal Road
- Rivers, Streams & Creeks
- Water Bodies

Townships

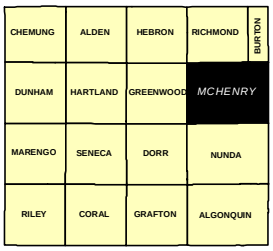

Map ID 1000634_168
Date: May 2016

0 0.04 0.08 0.16 0.24 0.32 Miles

Map Produced By
McHenry County GIS Department

McHenry Township Precinct 20

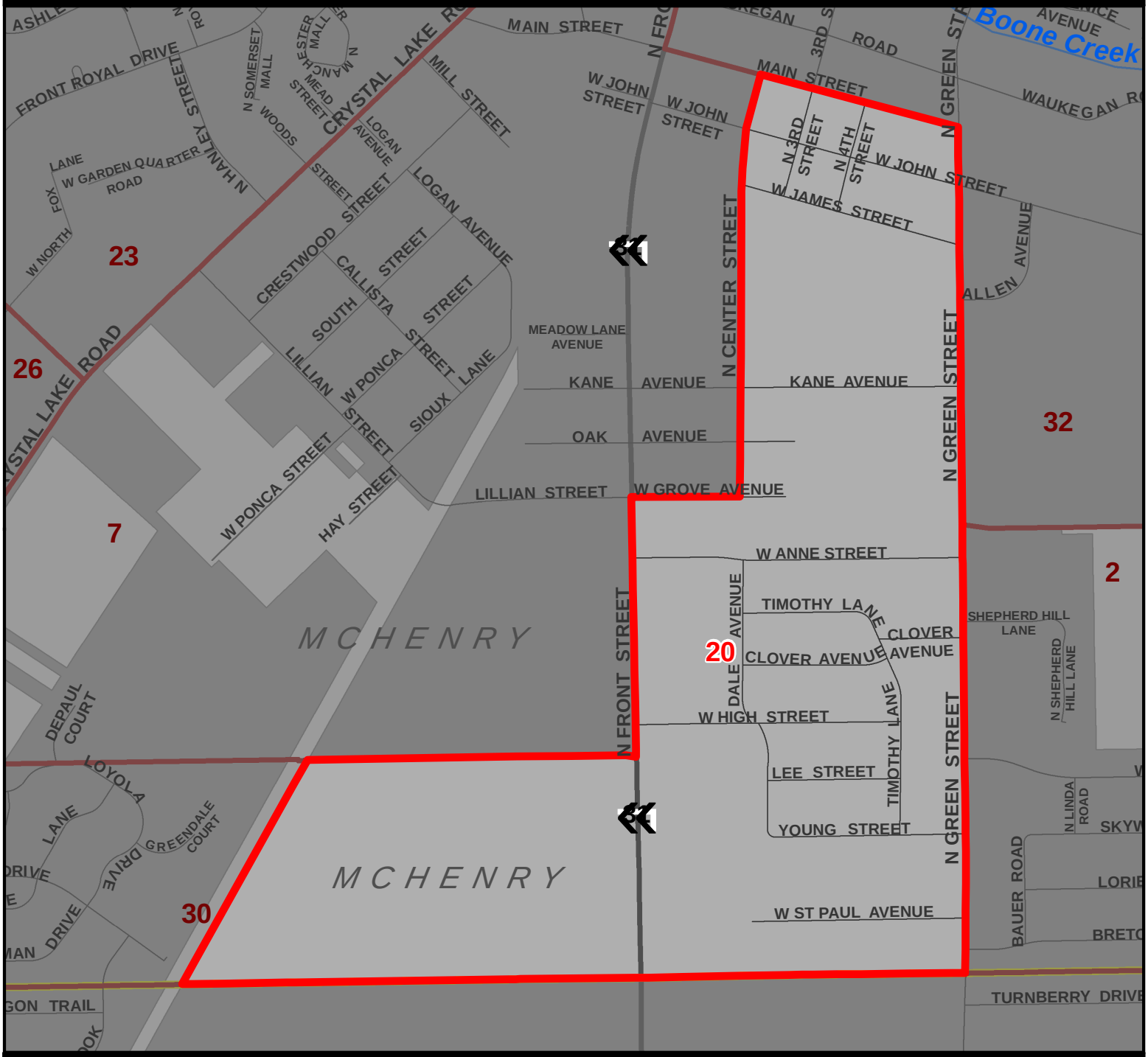

Legend

- Precincts
- Township Boundary
- 1 Precinct Number
- Township Administration Building

Municipalities

- Bull Valley
- Greenwood
- Johnsburg
- Lakemoor
- McCullom Lake
- McHenry
- Ringwood
- Spring Grove
- Wonder Lake

Roads

- Interstate
- US Route
- State Route
- County Road
- Township Road
- Private Road
- Municipal Road
- Rivers, Streams & Creeks
- Water Bodies

Townships

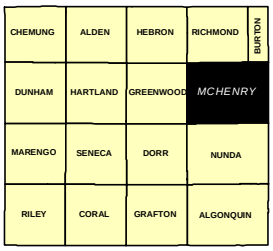

Map ID 1000634_169
Date: May 2016

0 0.05 0.1 0.2 0.3 0.4 Miles

Map Produced By
McHenry County GIS Department

McHenry Township Precinct 21

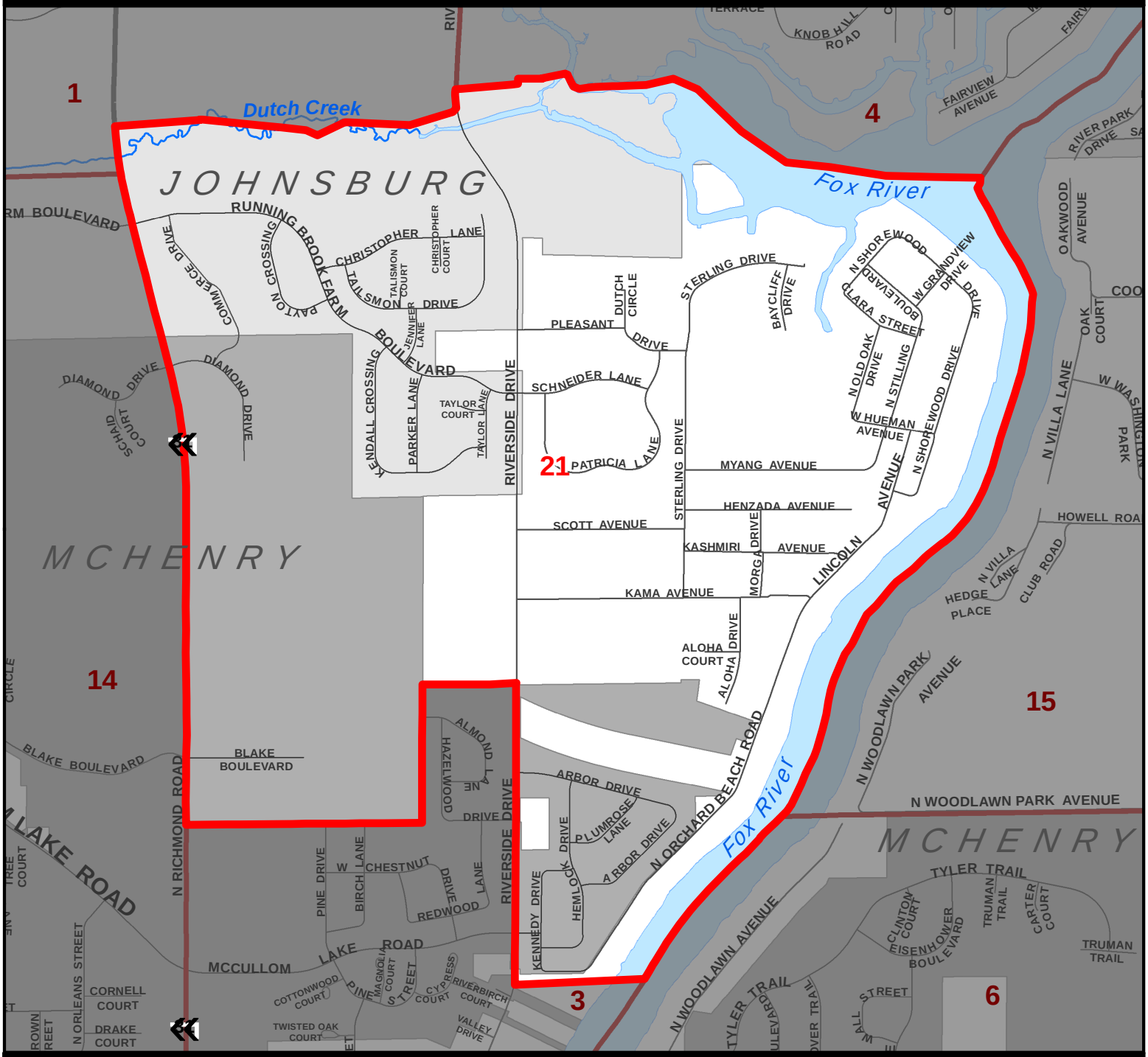

Legend

- Precincts
- Township Boundary
- 1 Precinct Number
- Township Administration Building

Municipalities

- Bull Valley
- Greenwood
- Johnsburg
- Lakemoor
- McCullom Lake
- McHenry
- Ringwood
- Spring Grove
- Wonder Lake

Roads

- Interstate
- US Route
- State Route
- County Road
- Township Road
- Private Road
- Municipal Road
- Rivers, Streams & Creeks
- Water Bodies

Townships

CHEMUNG	ALDEN	HEBRON	RICHMOND	BURTON
DUNHAM	HARTLAND	GREENWOOD	MCHENRY	
MARENGO	SENECA	DORR	NUNDA	
RILEY	CORAL	GRAFTON	ALGONQUIN	

Map ID 1000634_170
Date: May 2016

0 0.1 0.2 0.4 0.6 Miles

Map Produced By
McHenry County GIS Department

McHenry Township Precinct 22

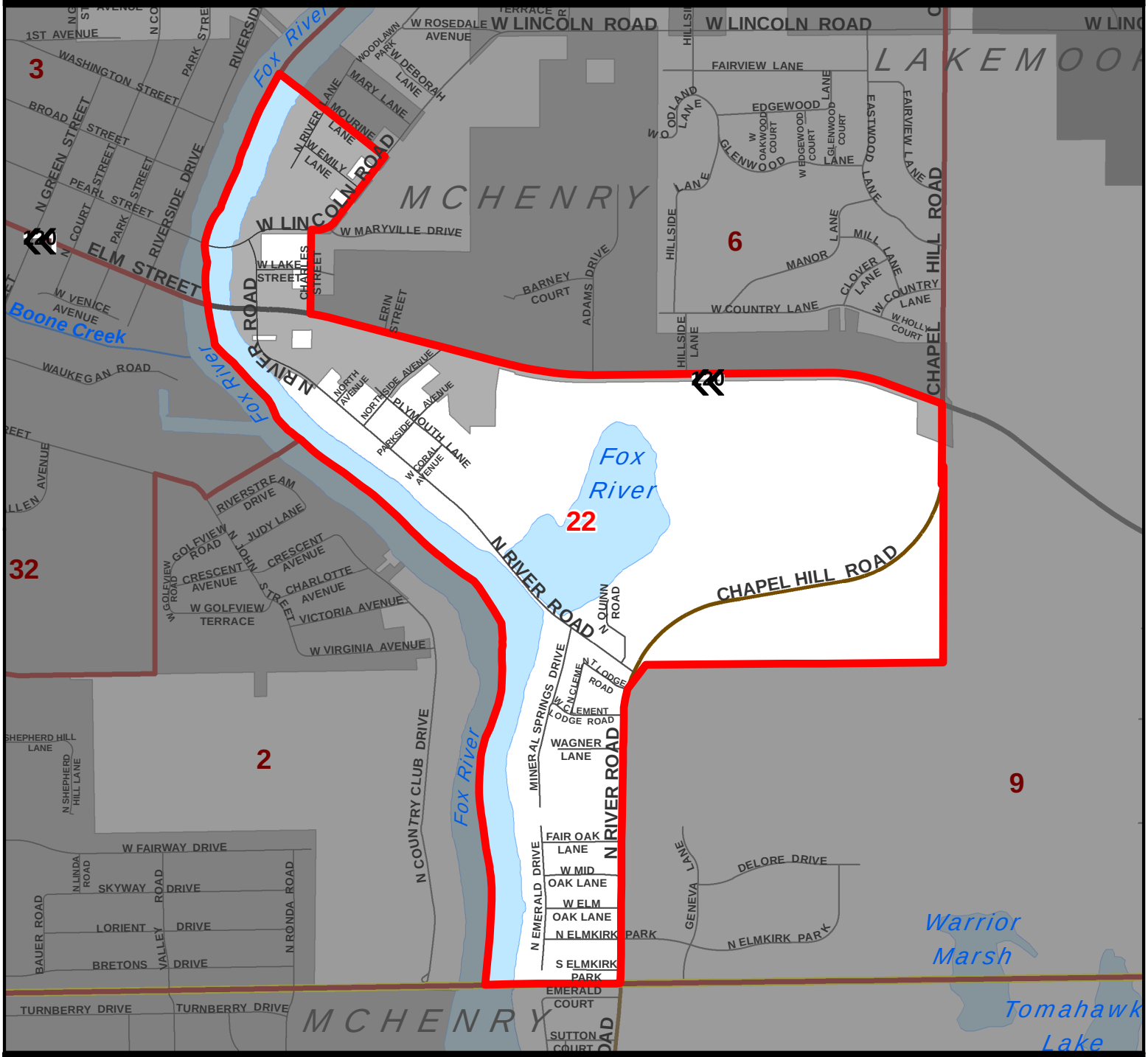

Legend

- Precincts
- Township Boundary
- 1 Precinct Number
- Township Administration Building

Municipalities

- Bull Valley
- Greenwood
- Johnsburg
- Lakemoor
- McCullom Lake
- McHenry
- Ringwood
- Spring Grove
- Wonder Lake

Roads

- Interstate
- US Route
- State Route
- County Road
- Township Road
- Private Road
- Municipal Road
- Rivers, Streams & Creeks
- Water Bodies

Townships

CHEMUNG	ALDEN	HEBRON	RICHMOND	BURTON
DUNHAM	HARTLAND	GREENWOOD	MCHENRY	
MARENGO	SENECA	DORR	NUNDA	
RILEY	CORAL	GRAFTON	ALGONQUIN	

Map ID 1000634_171
Date: May 2016

0 0.1 0.2 0.4 0.6 Miles

Map Produced By
McHenry County GIS Department

McHenry Township Precinct 23

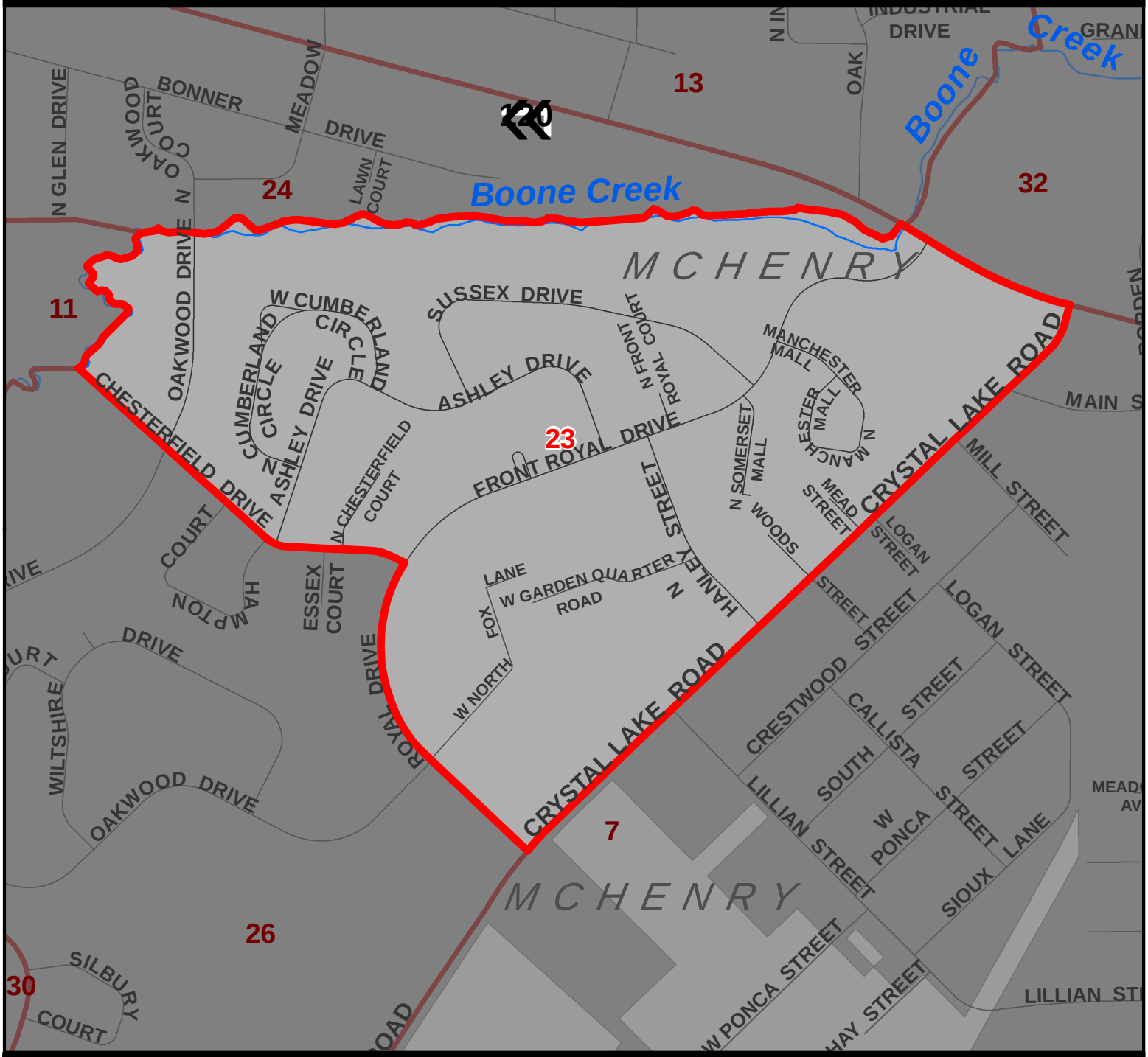

Legend

- Precincts
- Township Boundary
- 1 Precinct Number
- Township Administration Building

Municipalities

- Bull Valley
- Greenwood
- Johnsburg
- Lakemoor
- McCullom Lake
- McHenry
- Ringwood
- Spring Grove
- Wonder Lake

Roads

- Interstate
- US Route
- State Route
- County Road
- Township Road
- Private Road
- Municipal Road
- Rivers, Streams & Creeks
- Water Bodies

Townships

CHEMUNG	ALDEN	HEBRON	RICHMOND	BURTON
DUNHAM	HARTLAND	GREENWOOD	MCHENRY	
MARENGO	SENECA	DORR	NUNDA	
RILEY	CORAL	GRAFTON	ALGONQUIN	

Map ID 1000634_172
Date: May 2016

0 0.05 0.1 0.2 0.3 Miles

Map Produced By
McHenry County GIS Department

McHenry Township Precinct 24

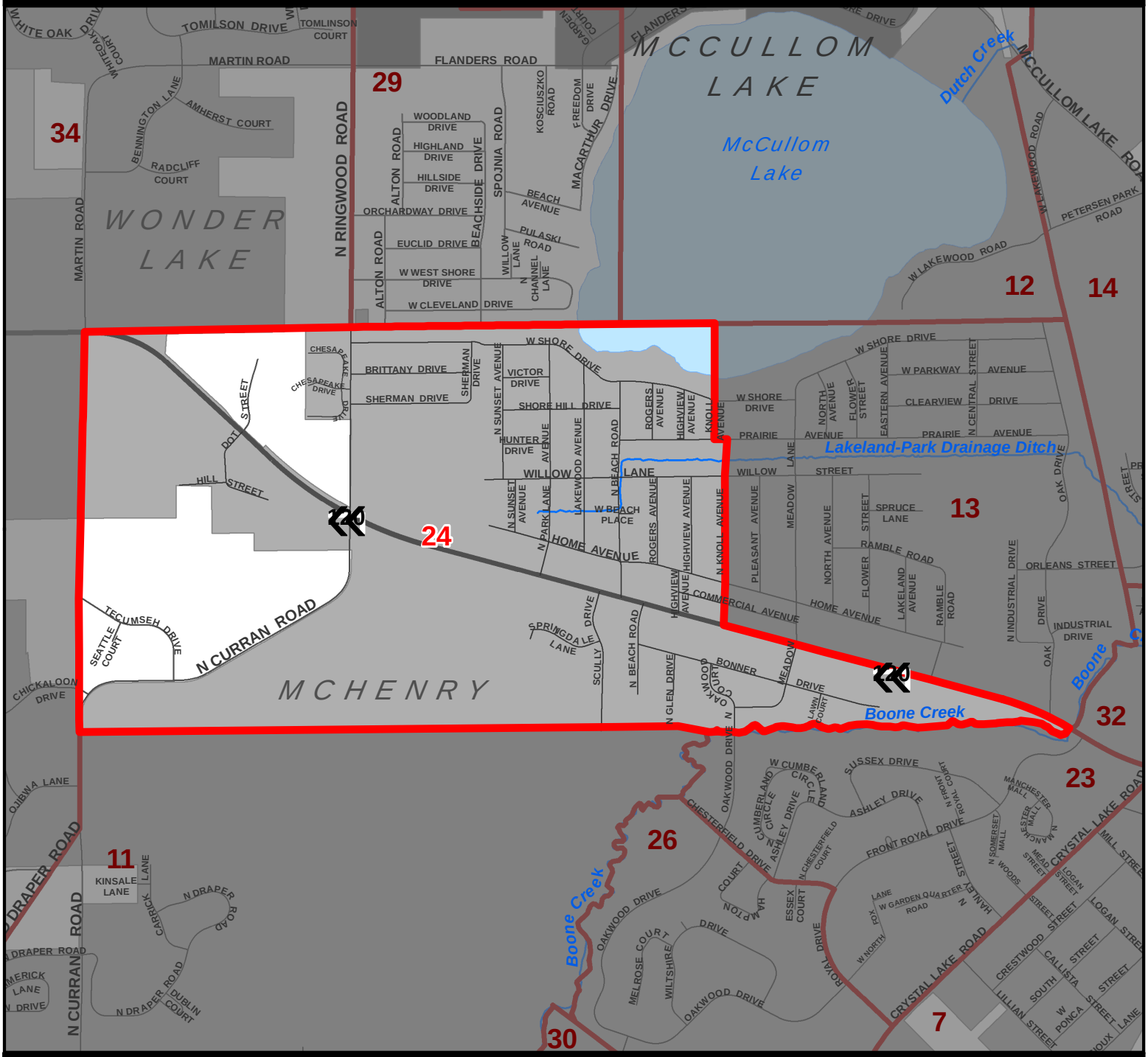

Legend

- Precincts
- Township Boundary
- 1 Precinct Number
- Township Administration Building

Municipalities

- Bull Valley
- Greenwood
- Johnsburg
- Lakemoor
- McCullom Lake
- McHenry
- Ringwood
- Spring Grove
- Wonder Lake

Roads

- Interstate
- US Route
- State Route
- County Road
- Township Road
- Private Road
- Municipal Road

- Rivers, Streams & Creeks
- Water Bodies

Townships

CHEMUNG	ALDEN	HEBRON	RICHMOND	BURTON
DUNHAM	HARTLAND	GREENWOOD	MCHENRY	
MARENGO	SENECA	DORR	NUNDA	
RILEY	CORAL	GRAFTON	ALGONQUIN	

Map ID 1000634_173
Date: May 2016

0 0.1 0.2 0.4 0.6 Miles

Map Produced By
McHenry County GIS Department

McHenry Township Precinct 25

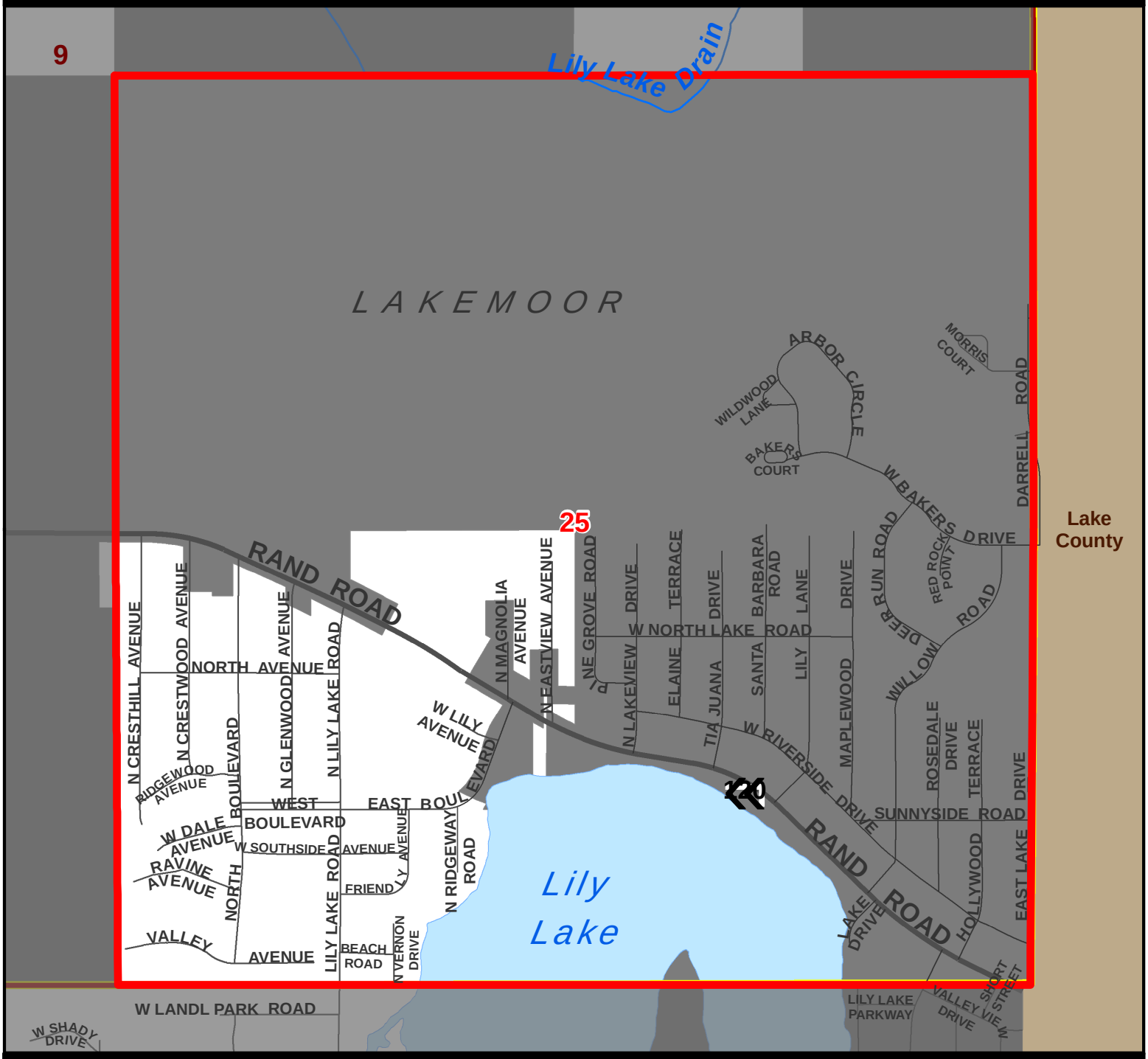

Legend

- Precincts
- Township Boundary
- 1 Precinct Number
- Township Administration Building

Municipalities

- Bull Valley
- Greenwood
- Johnsburg
- Lakemoor
- McCullom Lake
- McHenry
- Ringwood
- Spring Grove
- Wonder Lake

Roads

- Interstate
- US Route
- State Route
- County Road
- Township Road
- Private Road
- Municipal Road

- Rivers, Streams & Creeks
- Water Bodies

Townships

CHEMUNG	ALDEN	HEBRON	RICHMOND	BURTON
DUNHAM	HARTLAND	GREENWOOD	MCHENRY	
MARENGO	SENECA	DORR	NUNDA	
RILEY	CORAL	GRAFTON	ALGONQUIN	

Map ID 1000634_174
Date: May 2016

0 0.05 0.1 0.2 0.3 Miles

Map Produced By
McHenry County GIS Department

McHenry Township Precinct 26

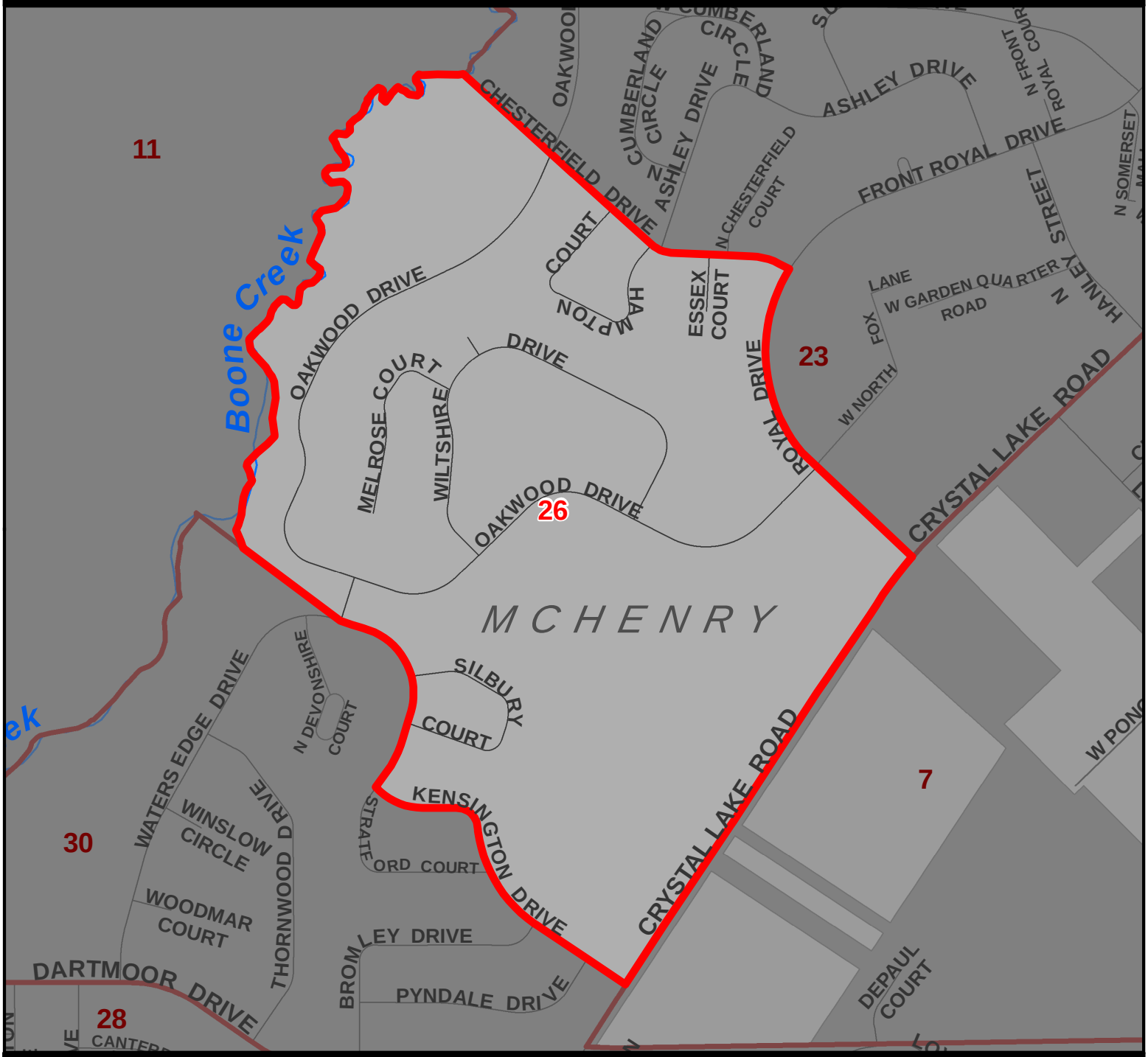

Legend

- Precincts
- Township Boundary
- 1 Precinct Number
- Township Administration Building

Municipalities

- Bull Valley
- Greenwood
- Johnsburg
- Lakemoor
- McCullom Lake
- McHenry
- Ringwood
- Spring Grove
- Wonder Lake

Roads

- Interstate
- US Route
- State Route
- County Road
- Township Road
- Private Road
- Municipal Road
- Rivers, Streams & Creeks
- Water Bodies

Townships

CHEMUNG	ALDEN	HEBRON	RICHMOND	BURTON
DUNHAM	HARTLAND	GREENWOOD	MCHENRY	
MARENGO	SENECA	DORR	NUNDA	
RILEY	CORAL	GRAFTON	ALGONQUIN	

Map ID 1000634_175
Date: May 2016

0 0.05 0.1 0.2 0.3 Miles

Map Produced By
McHenry County GIS Department

McHenry Township Precinct 27

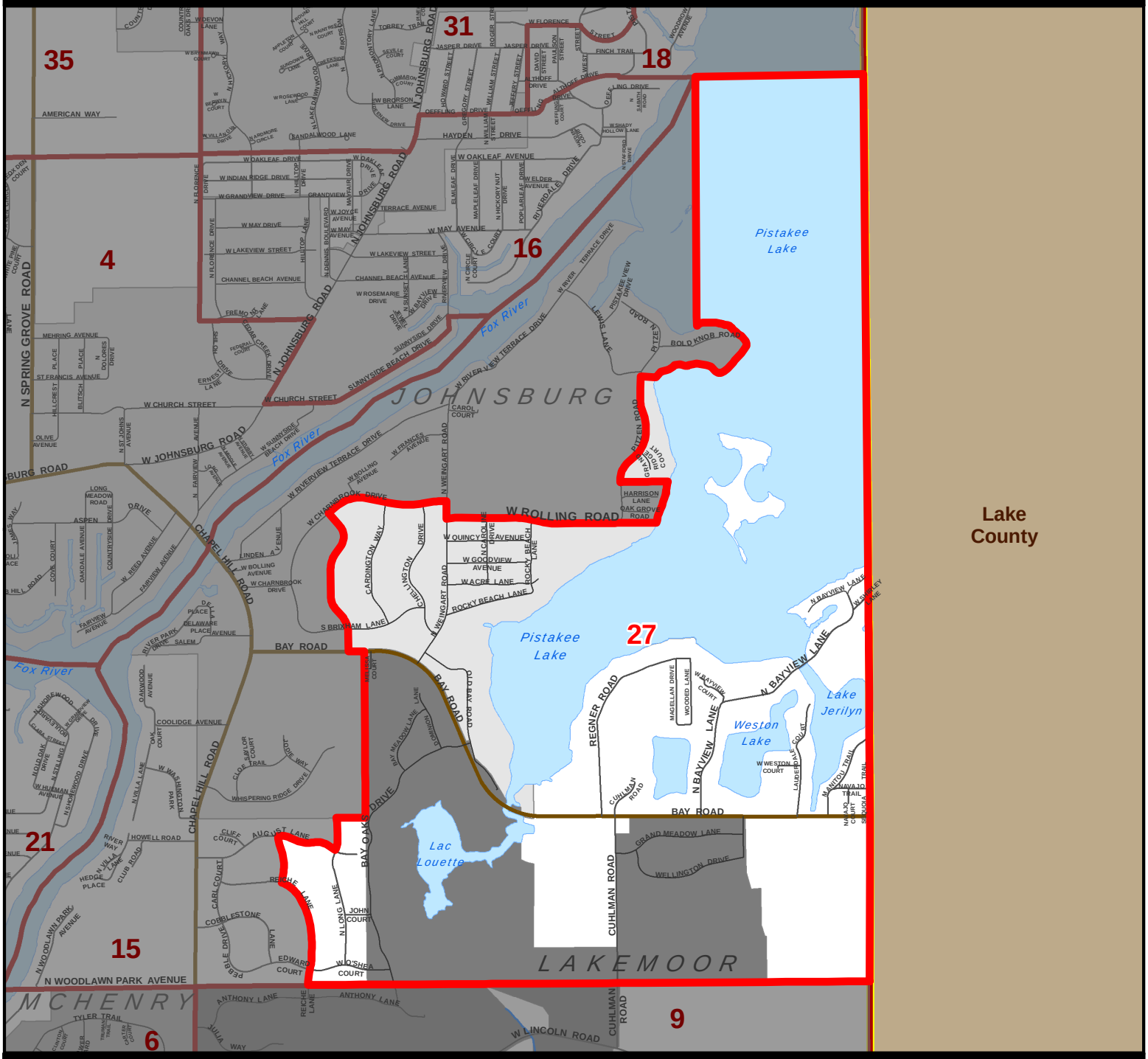

Legend

- Precincts
- Township Boundary
- 1 Precinct Number
- Township Administration Building

Municipalities

- Bull Valley
- Greenwood
- Johnsburg
- Lakemoor
- McCullom Lake
- McHenry
- Ringwood
- Spring Grove
- Wonder Lake

Roads

- Interstate
- US Route
- State Route
- County Road
- Township Road
- Private Road
- Municipal Road

- Rivers, Streams & Creeks
- Water Bodies

Townships

CHEMUNG	ALDEN	HEBRON	RICHMOND	BURTON
DUNHAM	HARTLAND	GREENWOOD	MCHENRY	
MARENGO	SENECA	DORR	NUNDA	
RILEY	CORAL	GRAFTON	ALGONQUIN	

Map ID 1000634_176
Date: May 2016

0 0.15 0.3 0.6 0.9 Miles

Map Produced By
McHenry County GIS Department

McHenry Township Precinct 28

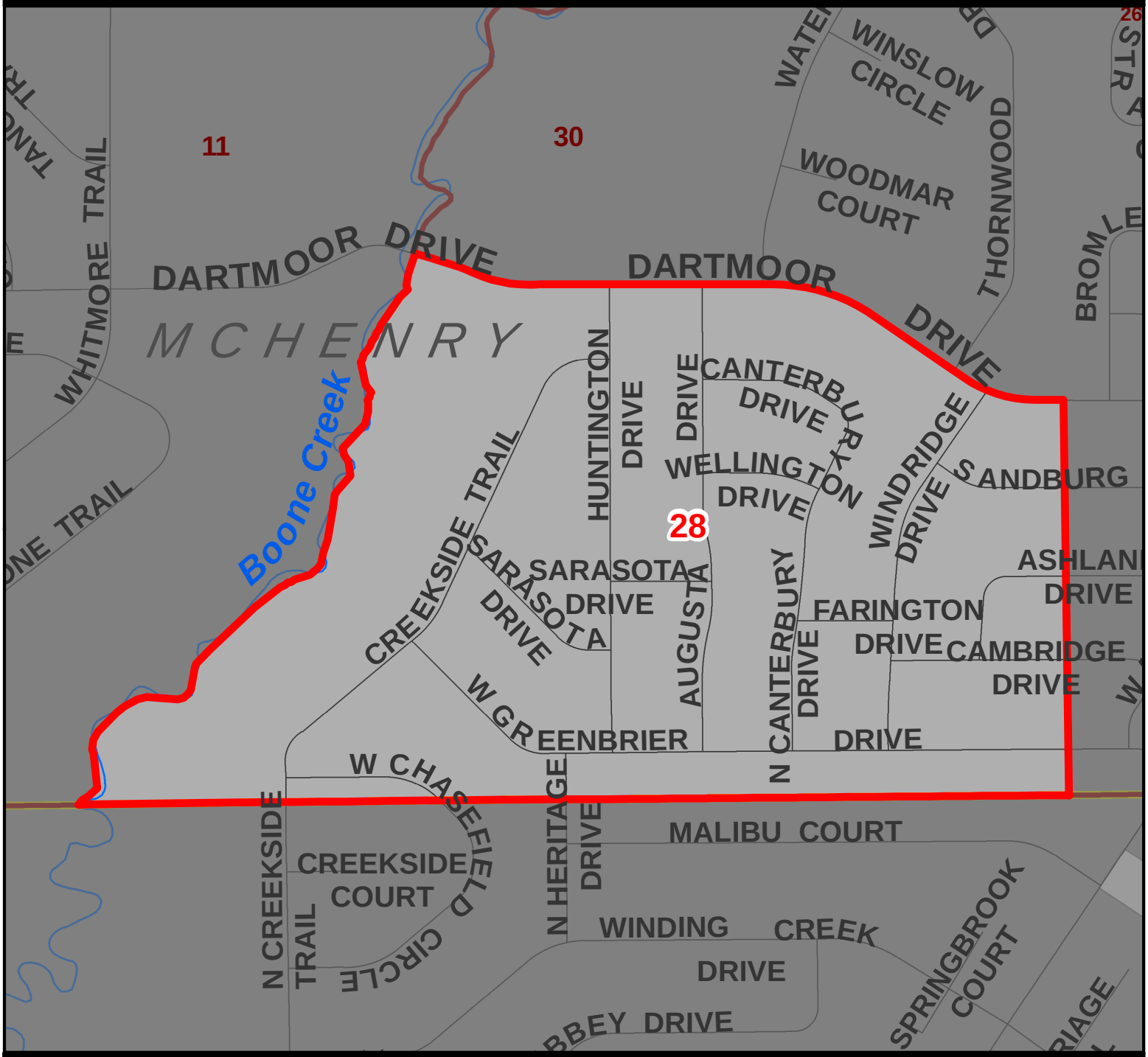

Legend

- Precincts
- Township Boundary
- 1 Precinct Number
- Township Administration Building

Municipalities

- Bull Valley
- Greenwood
- Johnsburg
- Lakemoor
- McCullom Lake
- McHenry
- Ringwood
- Spring Grove
- Wonder Lake

Roads

- Interstate
- US Route
- State Route
- County Road
- Township Road
- Private Road
- Municipal Road
- Rivers, Streams & Creeks
- Water Bodies

Townships

CHEMUNG	ALDEN	HEBRON	RICHMOND	BURTON
DUNHAM	HARTLAND	GREENWOOD	MCHENRY	
MARENGO	SENECA	DORR	NUNDA	
RILEY	CORAL	GRAFTON	ALGONQUIN	

Map ID 1000634_177
Date: May 2016

0 0.03 0.06 0.12 0.18 Miles

Map Produced By
McHenry County GIS Department

McHenry Township Precinct 29

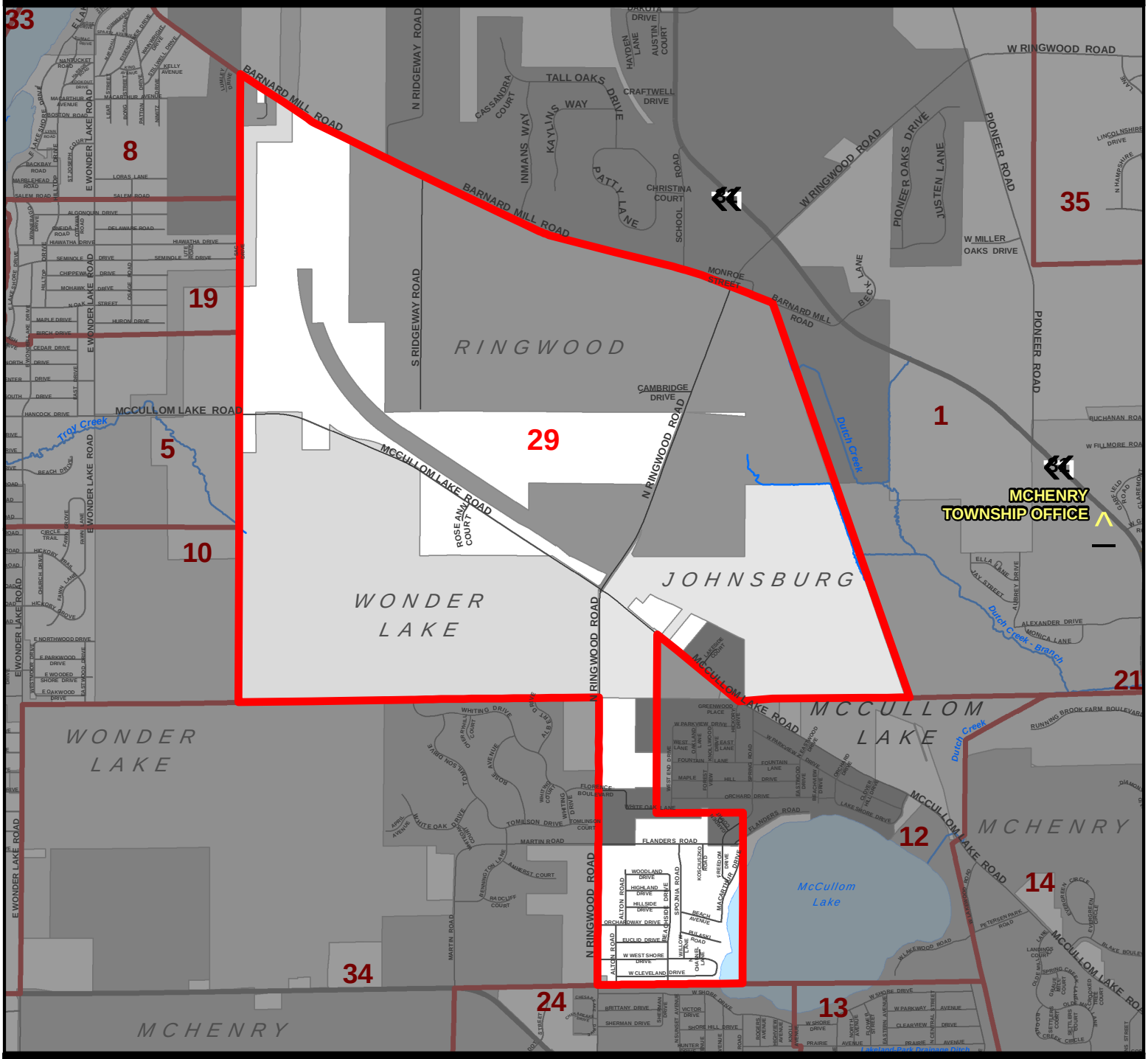

Legend

- Precincts
- Township Boundary
- 1 Precinct Number
- Township Administration
- Building

Municipalities

- Bull Valley
- Greenwood
- Johnsburg
- Lakemoor
- McCullom Lake
- McHenry
- Ringwood
- Spring Grove
- Wonder Lake

Roads

- Interstate
- US Route
- State Route
- County Road
- Township Road
- Private Road
- Municipal Road

- Rivers, Streams & Creeks
- Water Bodies

Townships

CHEMUNG	ALDEN	HEBRON	RICHMOND	BURTON
DUNHAM	HARTLAND	GREENWOOD	MCHENRY	
MARENGO	SENECA	DORR	NUNDA	
RILEY	CORAL	GRAFTON	ALGONQUIN	

Map ID 1000634_178
Date: May 2016

0 0.15 0.3 0.6 0.9 1.2 Miles

Map Produced By
McHenry County GIS Department

McHenry Township Precinct 30

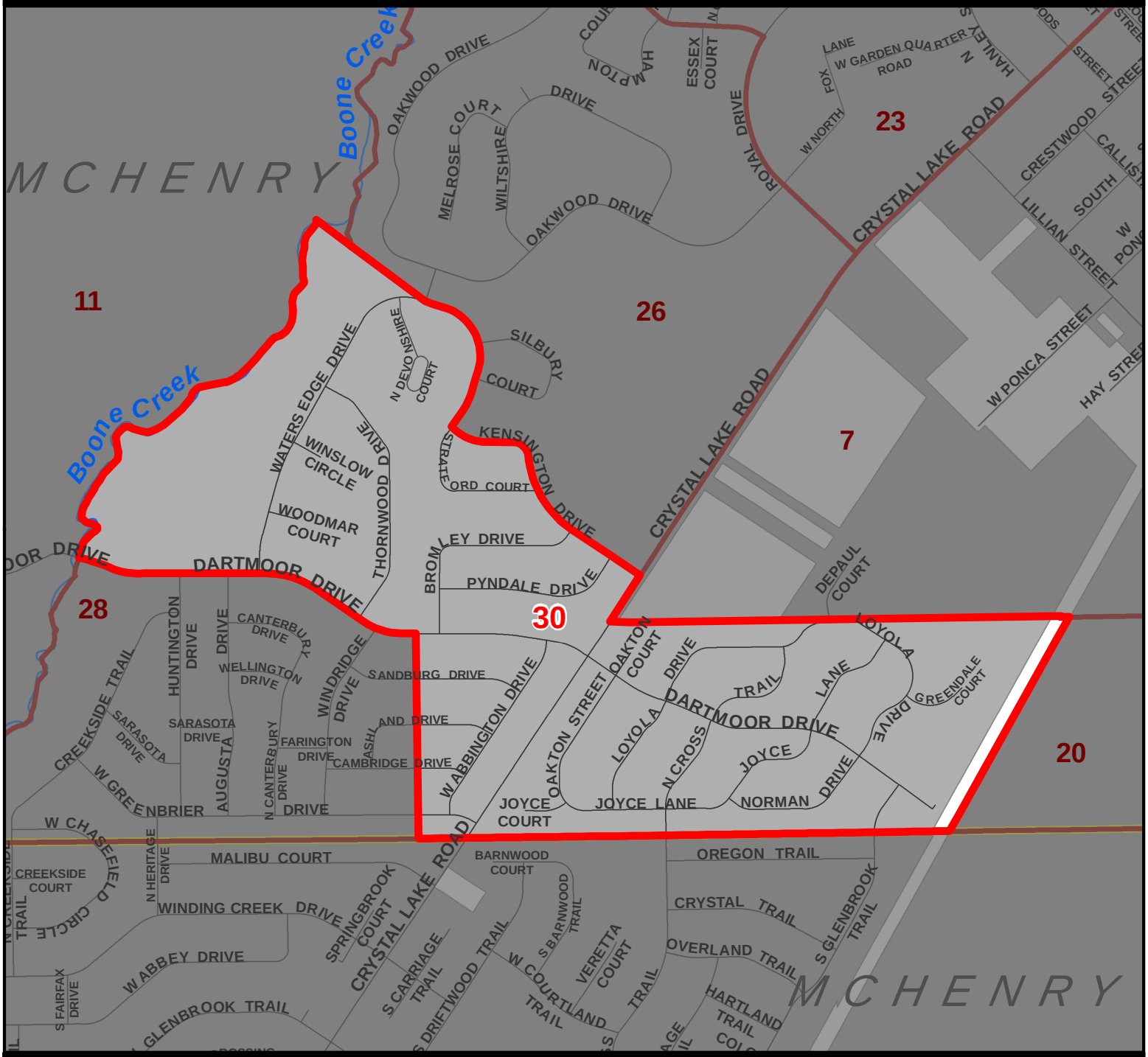

Legend

- Precincts
- Township Boundary
- 1 Precinct Number
- Township Administration
- Building

Municipalities

- Bull Valley
- Greenwood
- Johnsburg
- Lakemoor
- McCullom Lake
- McHenry
- Ringwood
- Spring Grove
- Wonder Lake

Roads

- Interstate
- US Route
- State Route
- County Road
- Township Road
- Private Road
- Municipal Road
- Rivers, Streams & Creeks
- Water Bodies

Townships

CHEMUNG	ALDEN	HEBRON	RICHMOND	BURTON
DUNHAM	HARTLAND	GREENWOOD	MCHENRY	
MARENGO	SENECA	DORR	NUNDA	
RILEY	CORAL	GRAFTON	ALGONQUIN	

Map ID 1000634_179
Date: May 2016

0 0.05 0.1 0.2 0.3 0.4 Miles

Map Produced By
McHenry County GIS Department

McHenry Township Precinct 31

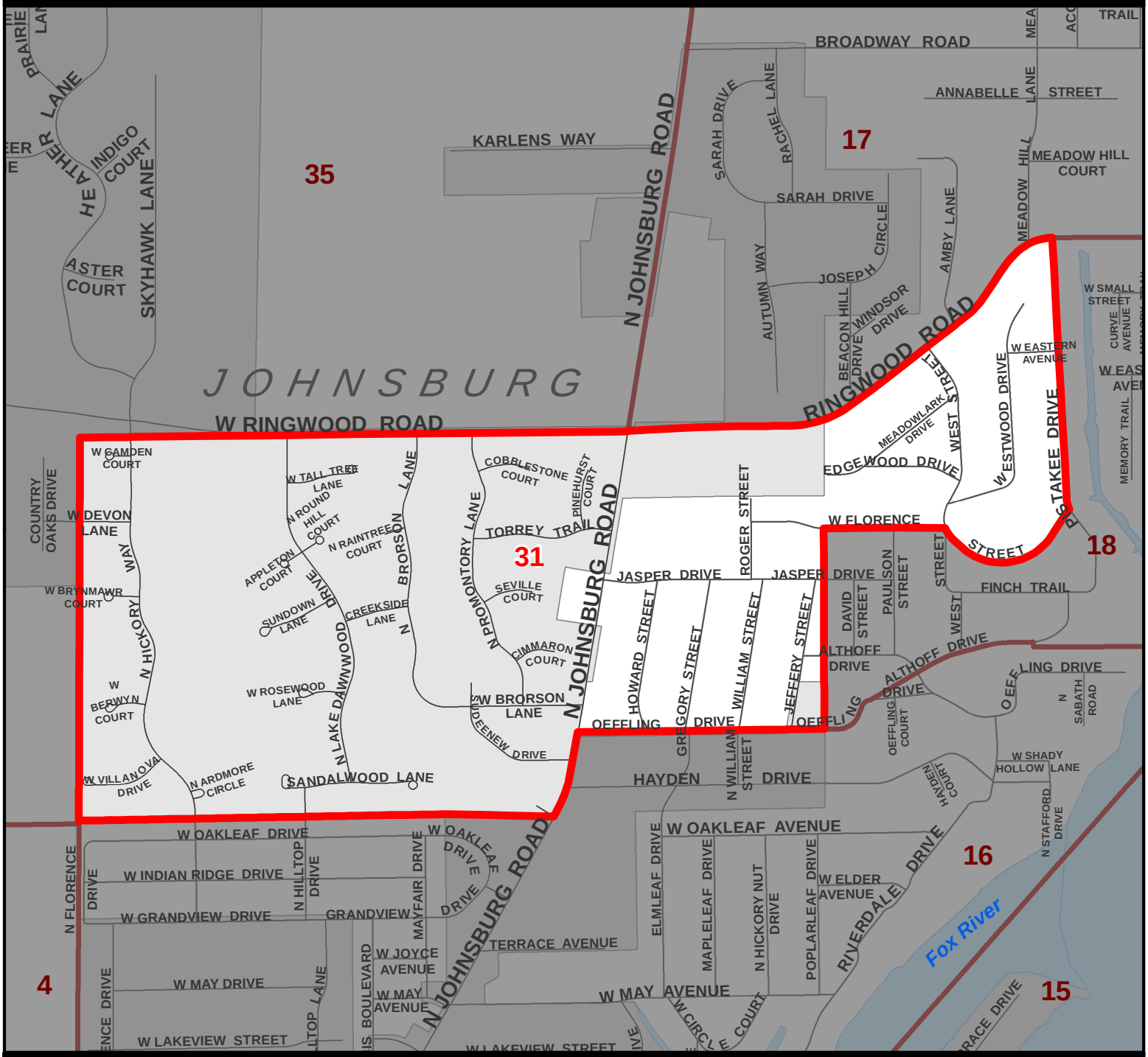

Legend

- Precincts
- Township Boundary
- 1 Precinct Number
- Township Administration Building

Municipalities

- Bull Valley
- Greenwood
- Johnsburg
- Lakemoor
- McCullom Lake
- McHenry
- Ringwood
- Spring Grove
- Wonder Lake

Roads

- Interstate
- US Route
- State Route
- County Road
- Township Road
- Private Road
- Municipal Road

- Rivers, Streams & Creeks
- Water Bodies

Townships

CHEMUNG	ALDEN	HEBRON	RICHMOND	BURTON
DUNHAM	HARTLAND	GREENWOOD	MCHENRY	
MARENGO	SENECA	DORR	NUNDA	
RILEY	CORAL	GRAFTON	ALGONQUIN	

Map ID 1000634_180
Date: May 2016

0 0.05 0.1 0.2 0.3 0.4 Miles

Map Produced By
McHenry County GIS Department

McHenry Township Precinct 32

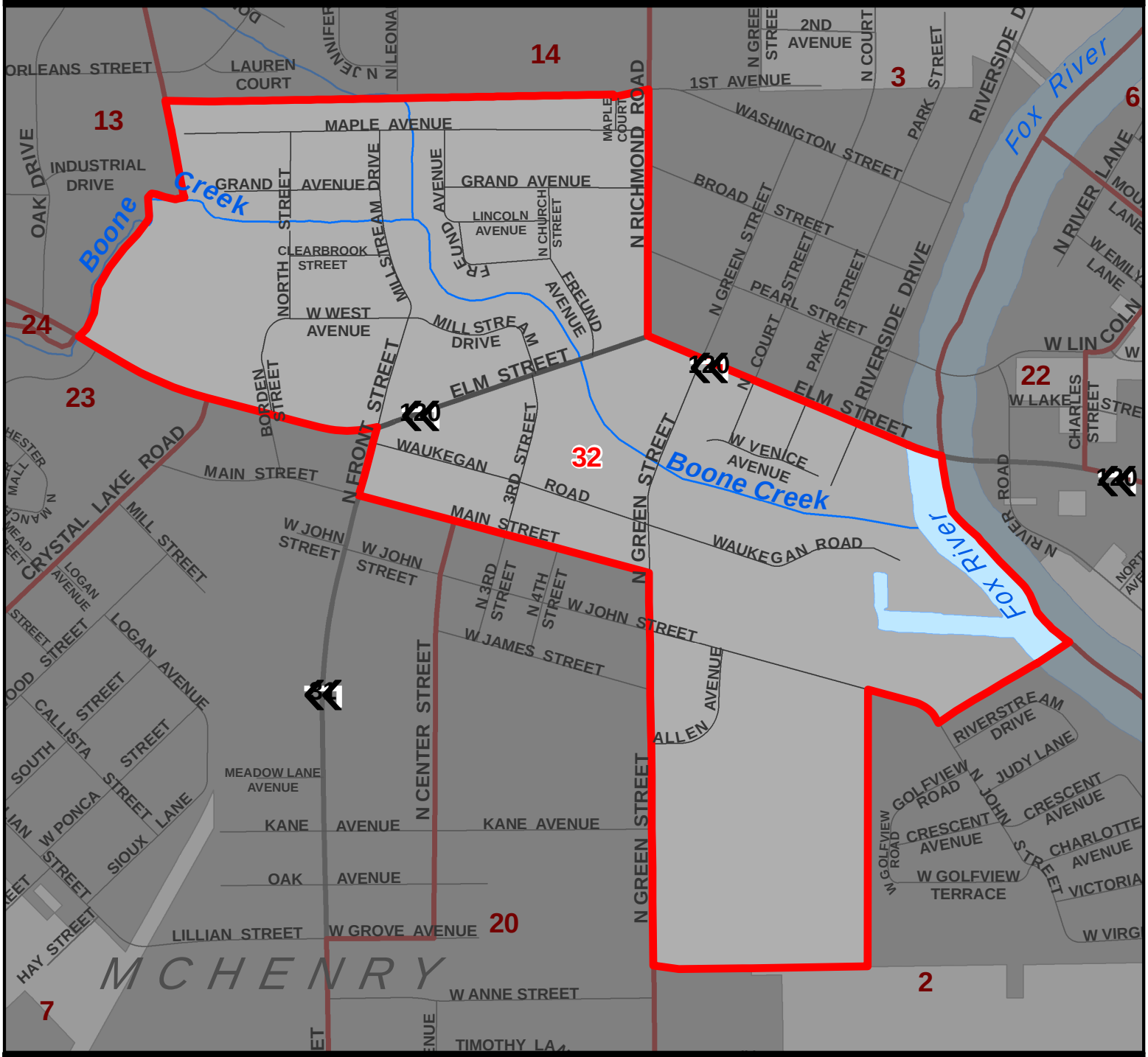

Legend

- Precincts
- Township Boundary
- 1 Precinct Number
- Township Administration Building

Municipalities

- Bull Valley
- Greenwood
- Johnsburg
- Lakemoor
- McCullom Lake
- McHenry
- Ringwood
- Spring Grove
- Wonder Lake

Roads

- Interstate
- US Route
- State Route
- County Road
- Township Road
- Private Road
- Municipal Road

- Rivers, Streams & Creeks
- Water Bodies

Townships

CHEMUNG	ALDEN	HEBRON	RICHMOND	BURTON
DUNHAM	HARTLAND	GREENWOOD	MCHENRY	
MARENGO	SENECA	DORR	NUNDA	
RILEY	CORAL	GRAFTON	ALGONQUIN	

Map ID 1000634_181
Date: May 2016

0 0.05 0.1 0.2 0.3 Miles

Map Produced By
McHenry County GIS Department

McHenry Township Precinct 33

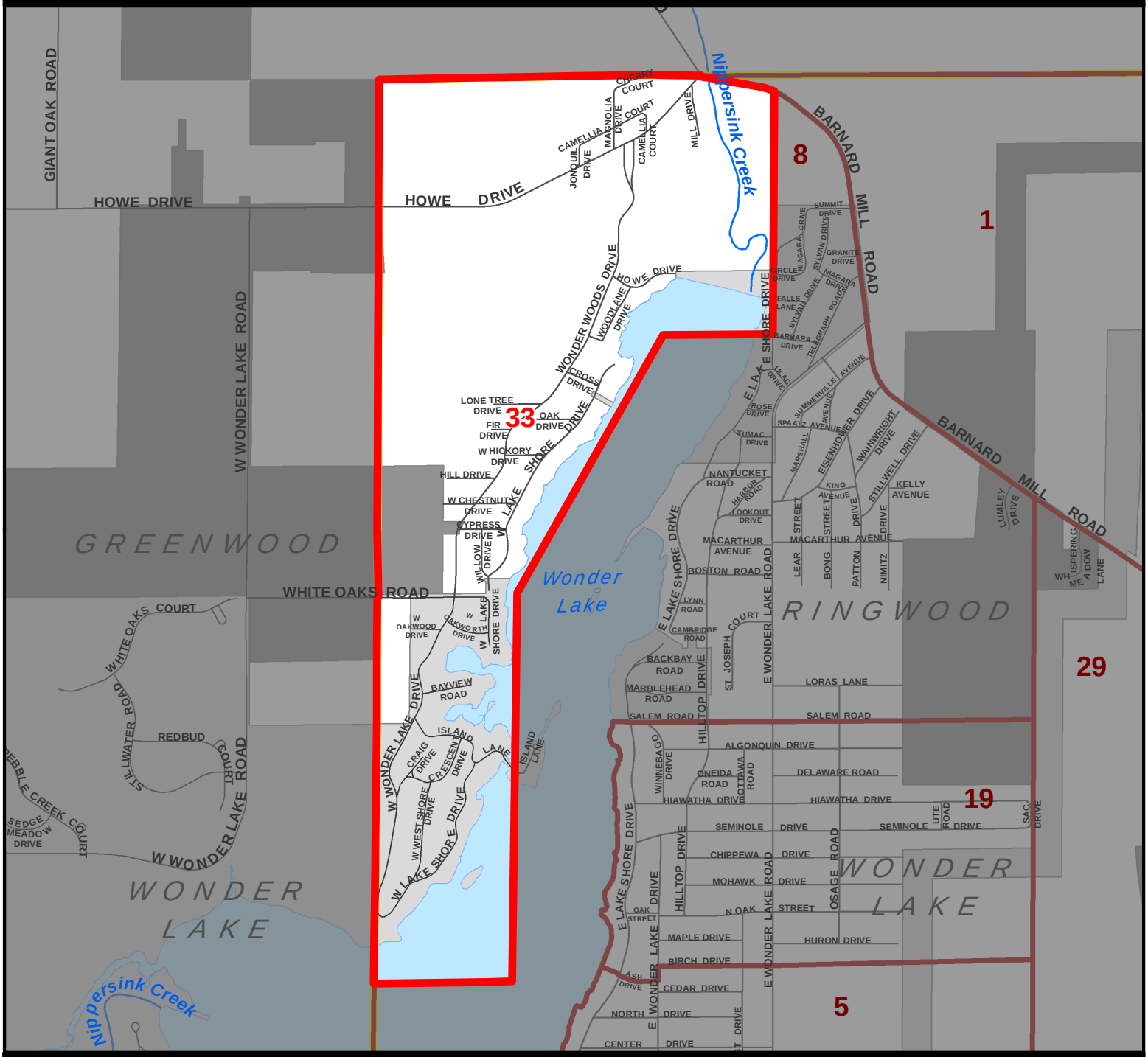

Legend

- Precincts
- Township Boundary
- 1 Precinct Number
- Township Administration Building

Municipalities

- Bull Valley
- Greenwood
- Johnsburg
- Lakemoor
- McCullom Lake
- McHenry
- Ringwood
- Spring Grove
- Wonder Lake

Roads

- Interstate
- US Route
- State Route
- County Road
- Township Road
- Private Road
- Municipal Road

- Rivers, Streams & Creeks
- Water Bodies

Townships

CHEMUNG	ALDEN	HEBRON	RICHMOND	BURTON
DUNHAM	HARTLAND	GREENWOOD	MCHENRY	
MARENGO	SENECA	DORR	NUNDA	
RILEY	CORAL	GRAFTON	ALGONQUIN	

Map ID 1000634_182
Date: May 2016

0 0.1 0.2 0.4 0.6 Miles

Map Produced By
McHenry County GIS Department

McHenry Township Precinct 34

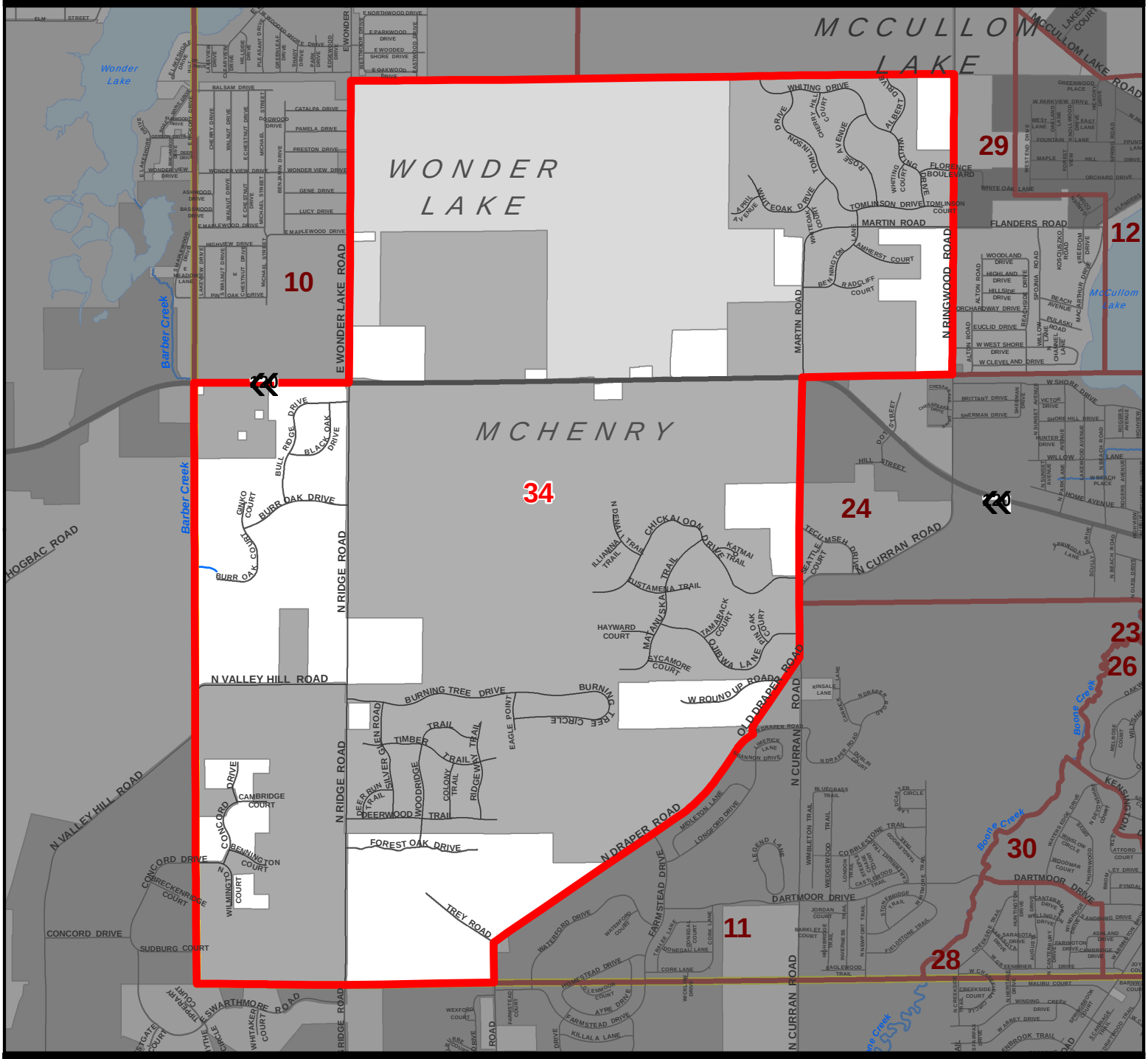

Legend

- Precincts
- Township Boundary
- 1 Precinct Number
- Township Administration Building

Municipalities

- Bull Valley
- Greenwood
- Johnsburg
- Lakemoor
- McCullom Lake
- McHenry
- Ringwood
- Spring Grove
- Wonder Lake

Roads

- Interstate
- US Route
- State Route
- County Road
- Township Road
- Private Road
- Municipal Road

- Rivers, Streams & Creeks
- Water Bodies

Townships

CHEMUNG	ALDEN	HEBRON	RICHMOND	BURTON
DUNHAM	HARTLAND	GREENWOOD	MCHENRY	
MARENGO	SENECA	DORR	NUNDA	
RILEY	CORAL	GRAFTON	ALGONQUIN	

Map ID 1000634_183
Date: May 2016

0 0.15 0.3 0.6 0.9 Miles

Map Produced By
McHenry County GIS Department

McHenry Township Precinct 35

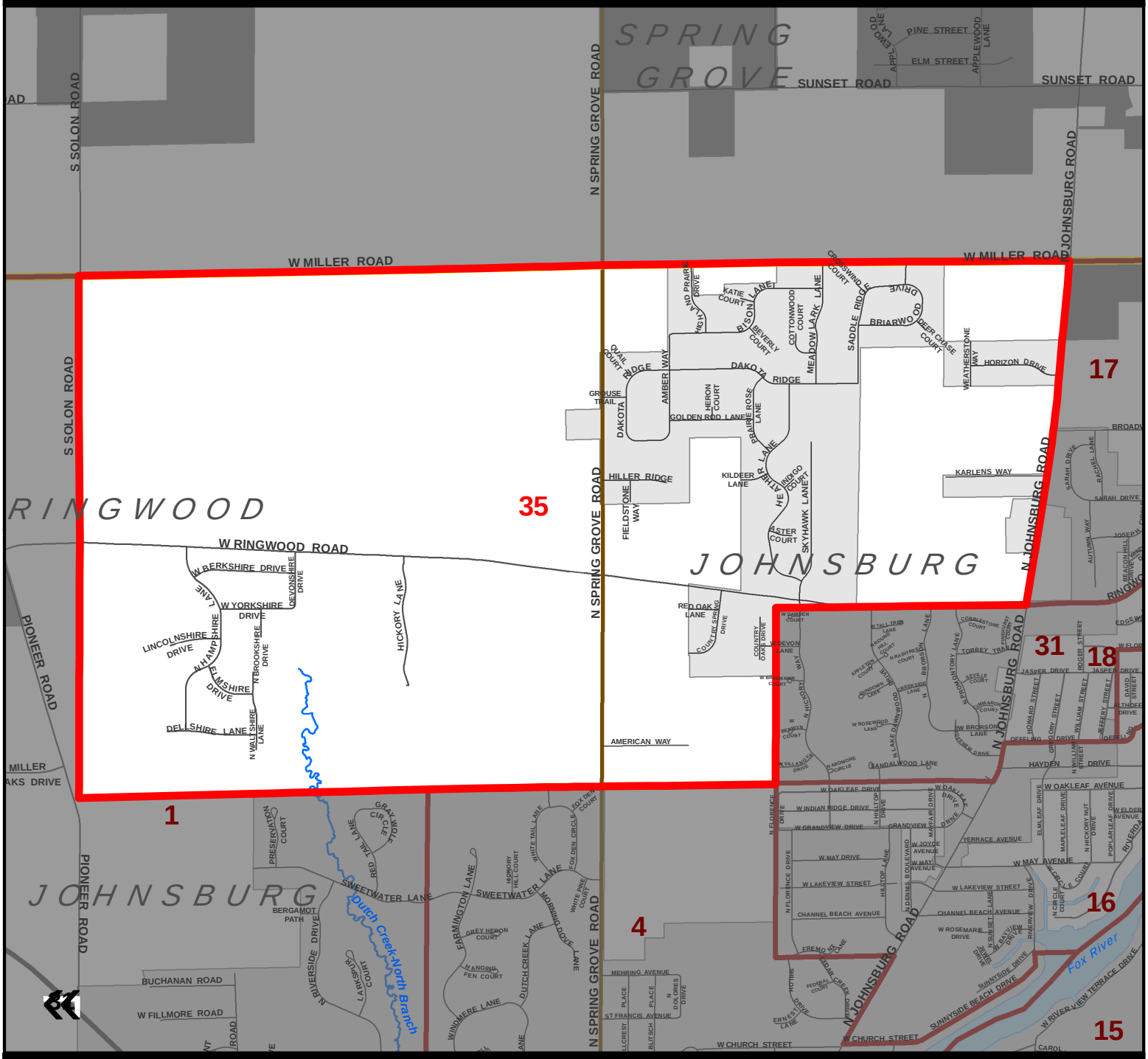

Legend

- Precincts
- Township Boundary
- 1 Precinct Number
- Township Administration Building

Municipalities

- Bull Valley
- Greenwood
- Johnsburg
- Lakemoor
- McCullom Lake
- McHenry
- Ringwood
- Spring Grove
- Wonder Lake

Roads

- Interstate
- US Route
- State Route
- County Road
- Township Road
- Private Road
- Municipal Road

- Rivers, Streams & Creeks
- Water Bodies

Townships

CHEMUNG	ALDEN	HEBRON	RICHMOND	BURTON
DUNHAM	HARTLAND	GREENWOOD	MCHENRY	
MARENGO	SENECA	DORR	NUNDA	
RILEY	CORAL	GRAFTON	ALGONQUIN	

Map ID 1000634_184
Date: May 2016

0 0.15 0.3 0.6 0.9 Miles

Map Produced By
McHenry County GIS Department