Grafton Township Precinct 1

Legend

- Precincts
- Township Boundary
- 1 Precinct Number
- Township Administration Building

Municipalities

- Algonquin
- Crystal Lake
- Huntley
- Lake in the Hills
- Lakewood

Roads

- Interstate
- US Route
- State Route
- County Road
- Township Road
- Private Road
- Municipal Road

- Rivers, Streams & Creeks
- Water Bodies

Townships

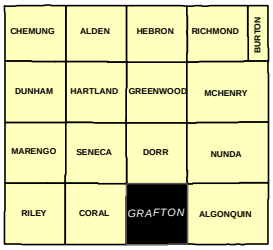

Map ID 1000634_113
Date: May 2016

0 0.05 0.1 0.2 0.3 Miles

Map Produced By
McHenry County GIS Department

Grafton Township Precinct 2

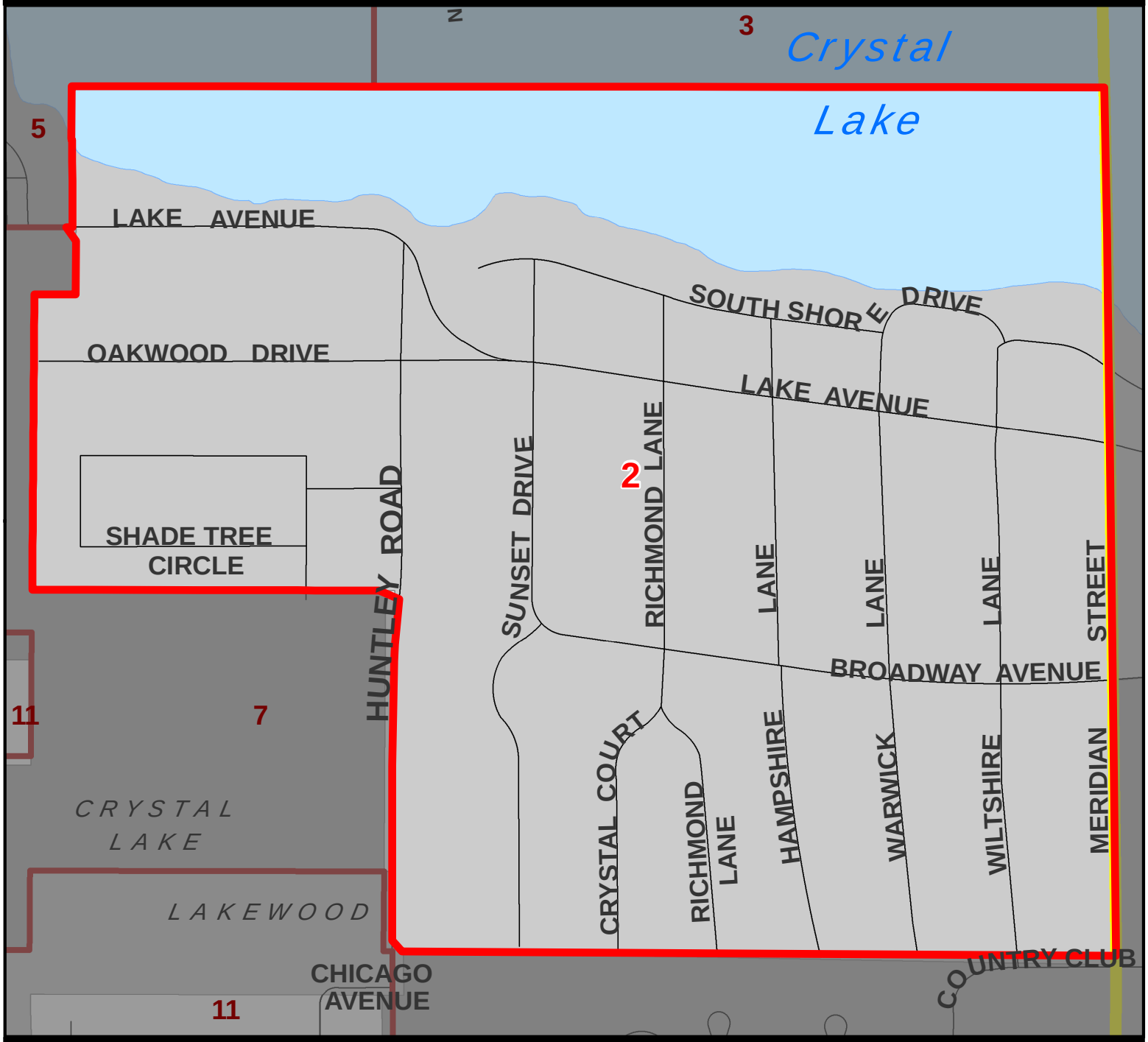

Legend

- Precincts
- Township Boundary
- 1 Precinct Number
- Township Administration Building

Municipalities

- Algonquin
- Crystal Lake
- Huntley
- Lake in the Hills
- Lakewood

Roads

- Interstate
- US Route
- State Route
- County Road
- Township Road
- Private Road
- Municipal Road

- Rivers, Streams & Creeks
- Water Bodies

Townships

CHEMUNG	ALDEN	HEBRON	RICHMOND	BURTON
DUNHAM	HARTLAND	GREENWOOD	MCHENRY	
MARENGO	SENECA	DORR	NUNDA	
RILEY	CORAL	GRAFTON	ALGONQUIN	

Map ID 1000634_114
Date: May 2016

0 0.03 0.06 0.12 0.18 0.24 Miles

Map Produced By
McHenry County GIS Department

Grafton Township Precinct 3

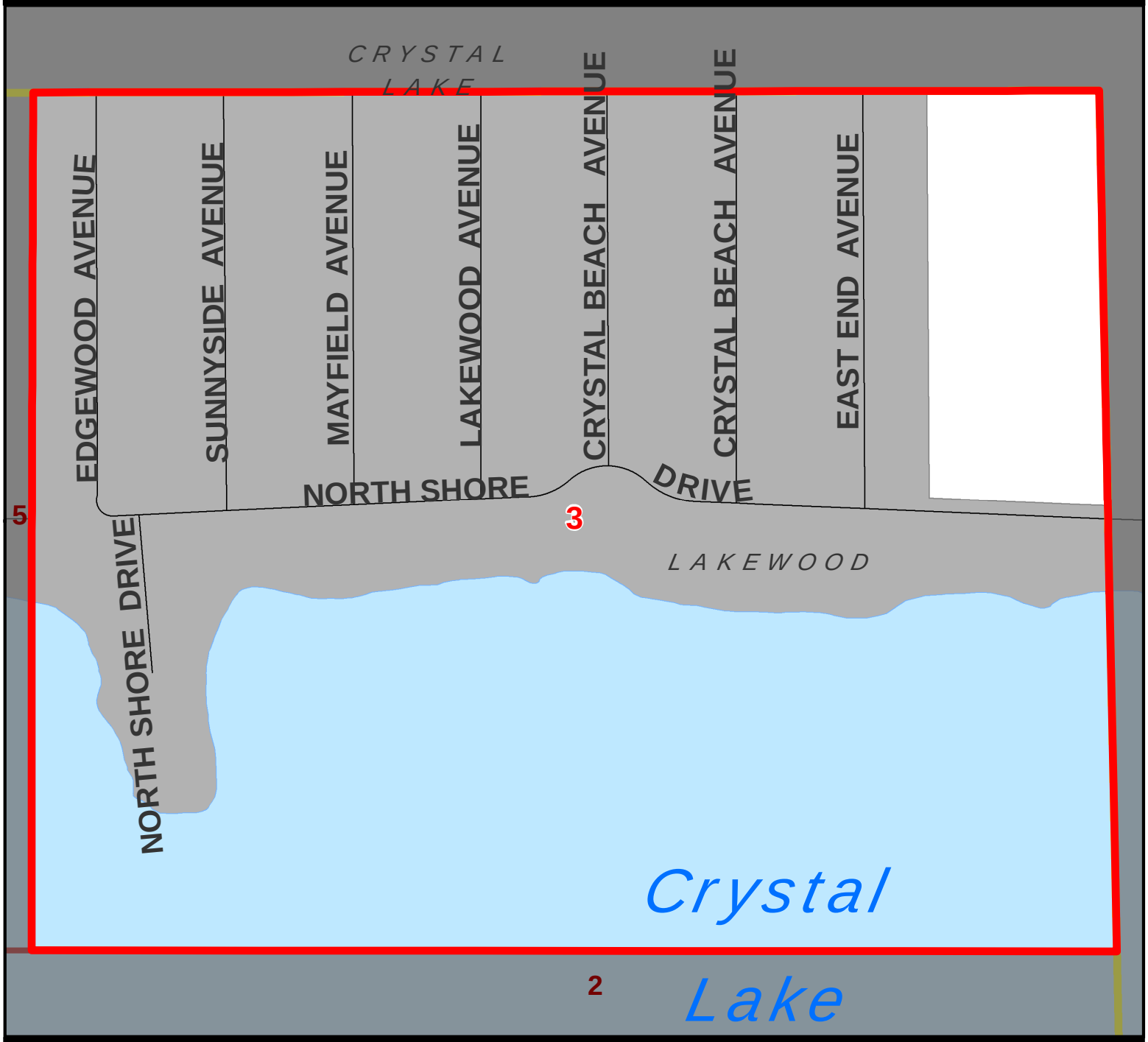

Legend

- Precincts
- Township Boundary
- 1 Precinct Number
- Township Administration Building

Municipalities

- Algonquin
- Crystal Lake
- Huntley
- Lake in the Hills
- Lakewood

Roads

- Interstate
- US Route
- State Route
- County Road
- Township Road
- Private Road
- Municipal Road

- Rivers, Streams & Creeks
- Water Bodies

Townships

CHEMUNG	ALDEN	HEBRON	RICHMOND	BURTON
DUNHAM	HARTLAND	GREENWOOD	MCHENRY	
MARENGO	SENECA	DORR	NUNDA	
RILEY	CORAL	GRAFTON	ALGONQUIN	

Map ID 1000634_115
Date: May 2016

0 0.02 0.04 0.08 0.12 0.16 Miles

Map Produced By
McHenry County GIS Department

Grafton Township Precinct 4

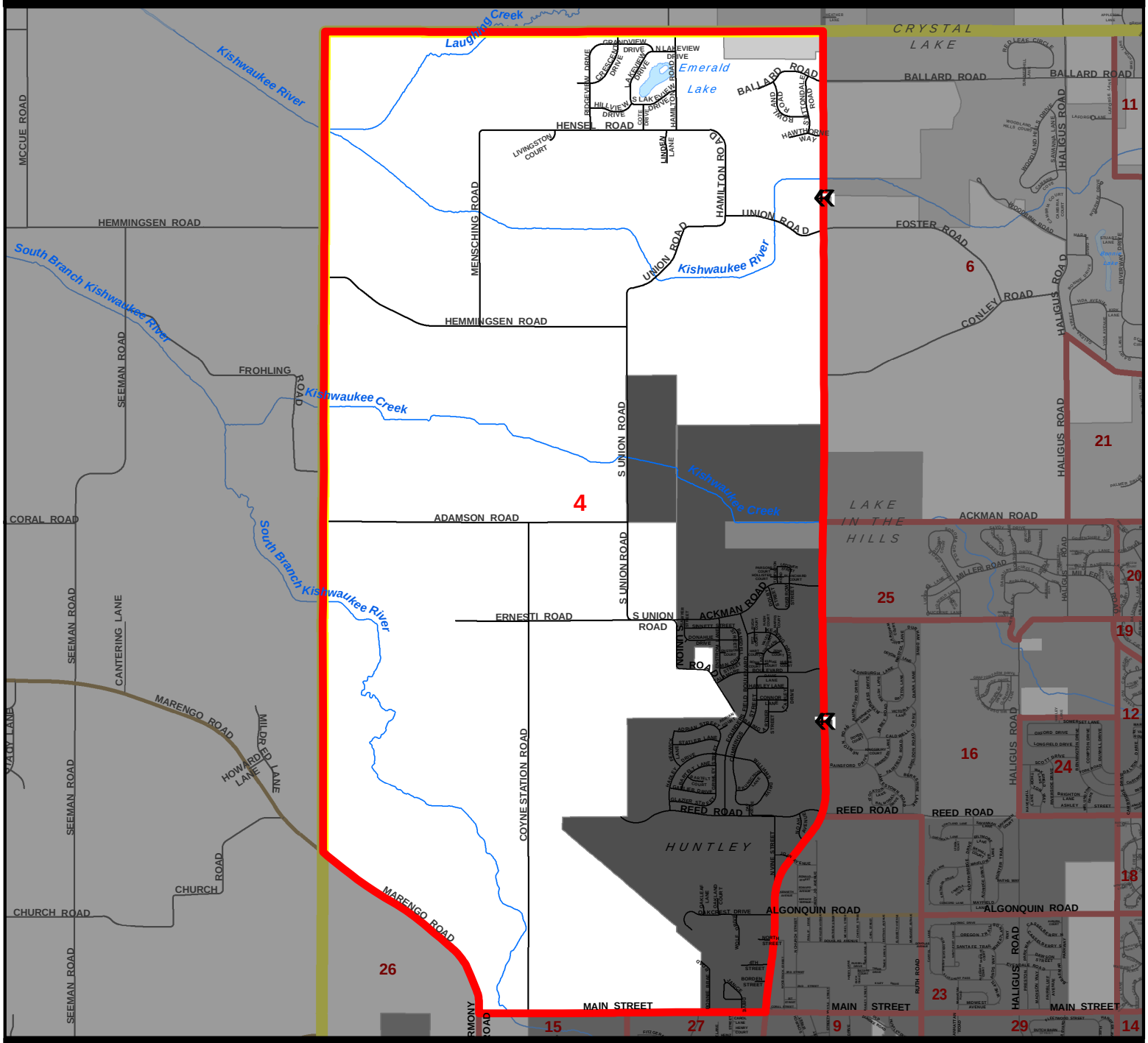

Legend

- Precincts
- Township Boundary
- 1 Precinct Number
- Township Administration Building

Municipalities

- Algonquin
- Crystal Lake
- Huntley
- Lake in the Hills
- Lakewood

Roads

- Interstate
- US Route
- State Route
- County Road
- Township Road
- Private Road
- Municipal Road

- Rivers, Streams & Creeks
- Water Bodies

Townships

CHEMUNG	ALDEN	HEBRON	RICHMOND	BURTON
DUNHAM	HARTLAND	GREENWOOD	MCHENRY	
MARENGO	SENECA	DORR	NUNDA	
RILEY	CORAL	GRAFTON	ALGONQUIN	

Map ID 1000634_116
Date: May 2016

0 0.3 0.6 1.2 1.8 Miles

Map Produced By
McHenry County GIS Department

Grafton Township Precinct 5

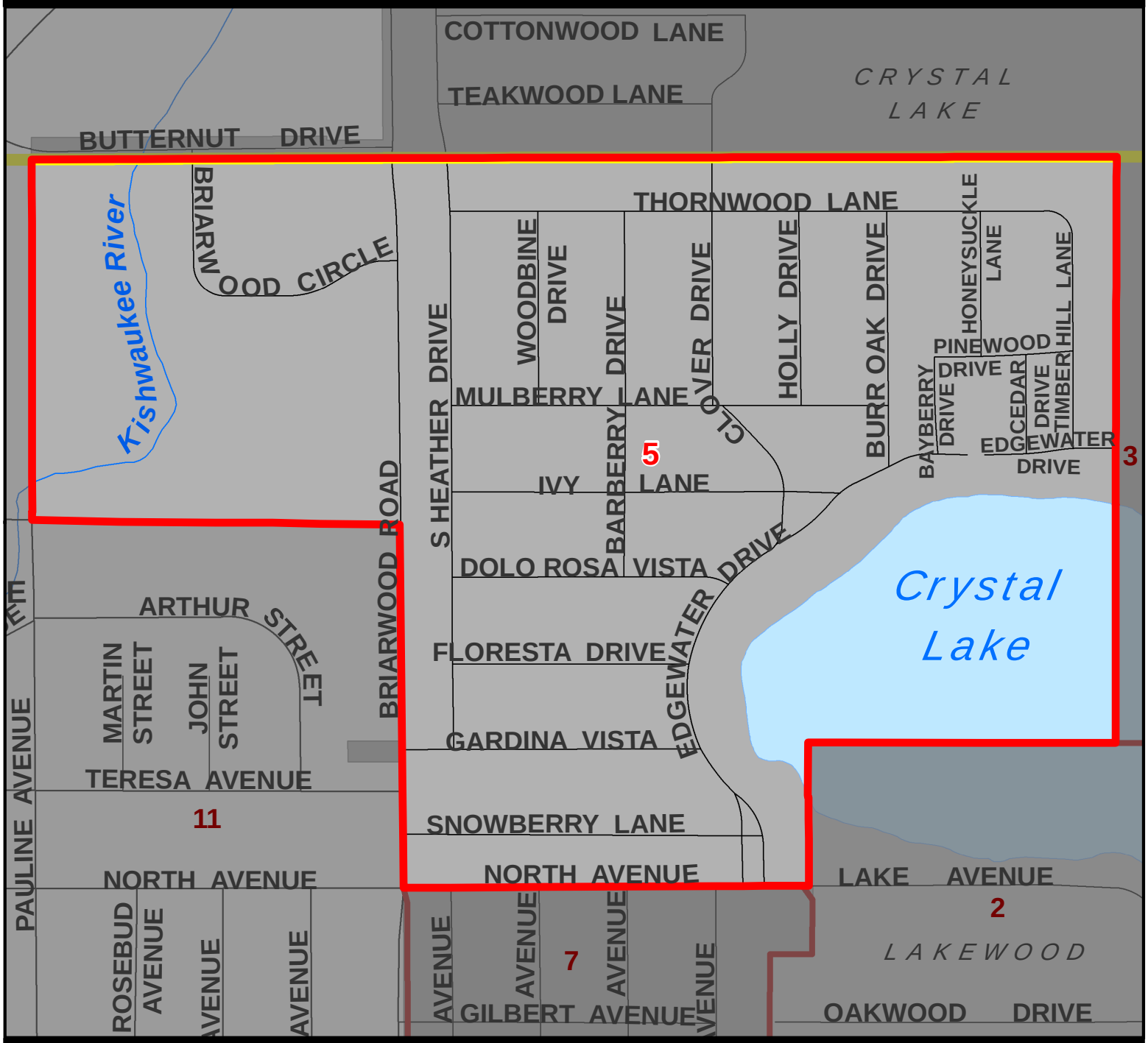

Legend

- Precincts
- Township Boundary
- 1 Precinct Number
- Township Administration Building

Municipalities

- Algonquin
- Crystal Lake
- Huntley
- Lake in the Hills
- Lakewood

Roads

- Interstate
- US Route
- State Route
- County Road
- Township Road
- Private Road
- Municipal Road

- Rivers, Streams & Creeks
- Water Bodies

Townships

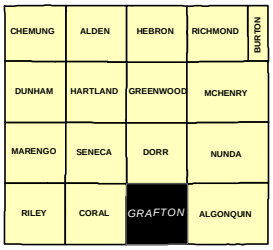

Map ID 1000634_117
Date: May 2016

0 0.04 0.08 0.16 0.24 Miles

Map Produced By
McHenry County GIS Department

Grafton Township Precinct 6

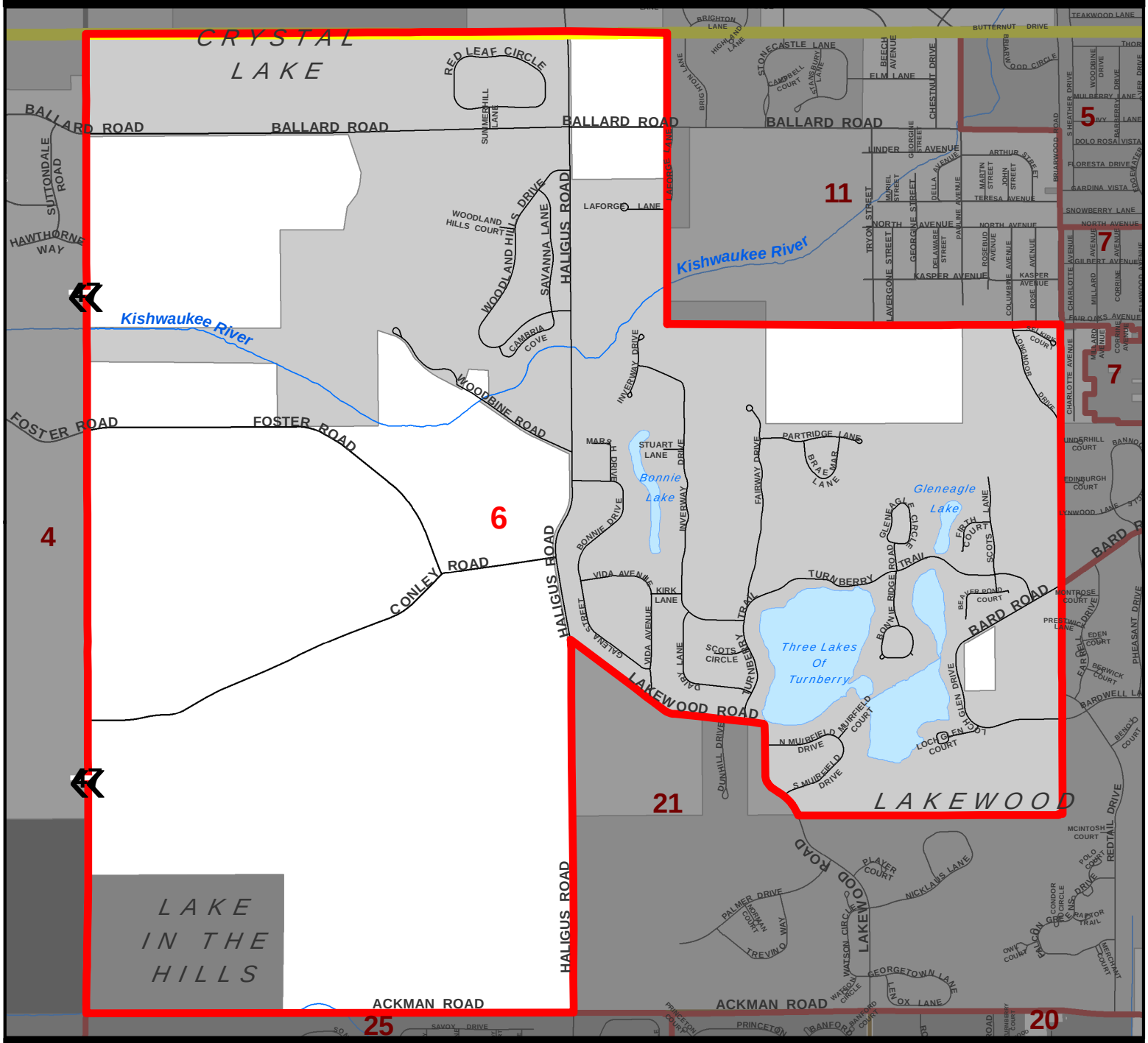

Legend

- Precincts
- Township Boundary
- 1 Precinct Number
- Township Administration Building

Municipalities

- Algonquin
- Crystal Lake
- Huntley
- Lake in the Hills
- Lakewood

Roads

- Interstate
- US Route
- State Route
- County Road
- Township Road
- Private Road
- Municipal Road

- Rivers, Streams & Creeks
- Water Bodies

Townships

CHEMUNG	ALDEN	HEBRON	RICHMOND	BURTON
DUNHAM	HARTLAND	GREENWOOD	MCHENRY	
MARENGO	SENECA	DORR	NUNDA	
RILEY	CORAL	GRAFTON	ALGONQUIN	

Map ID 1000634_118
Date: May 2016

0 0.15 0.3 0.6 0.9 Miles

Map Produced By
McHenry County GIS Department

Grafton Township Precinct 7

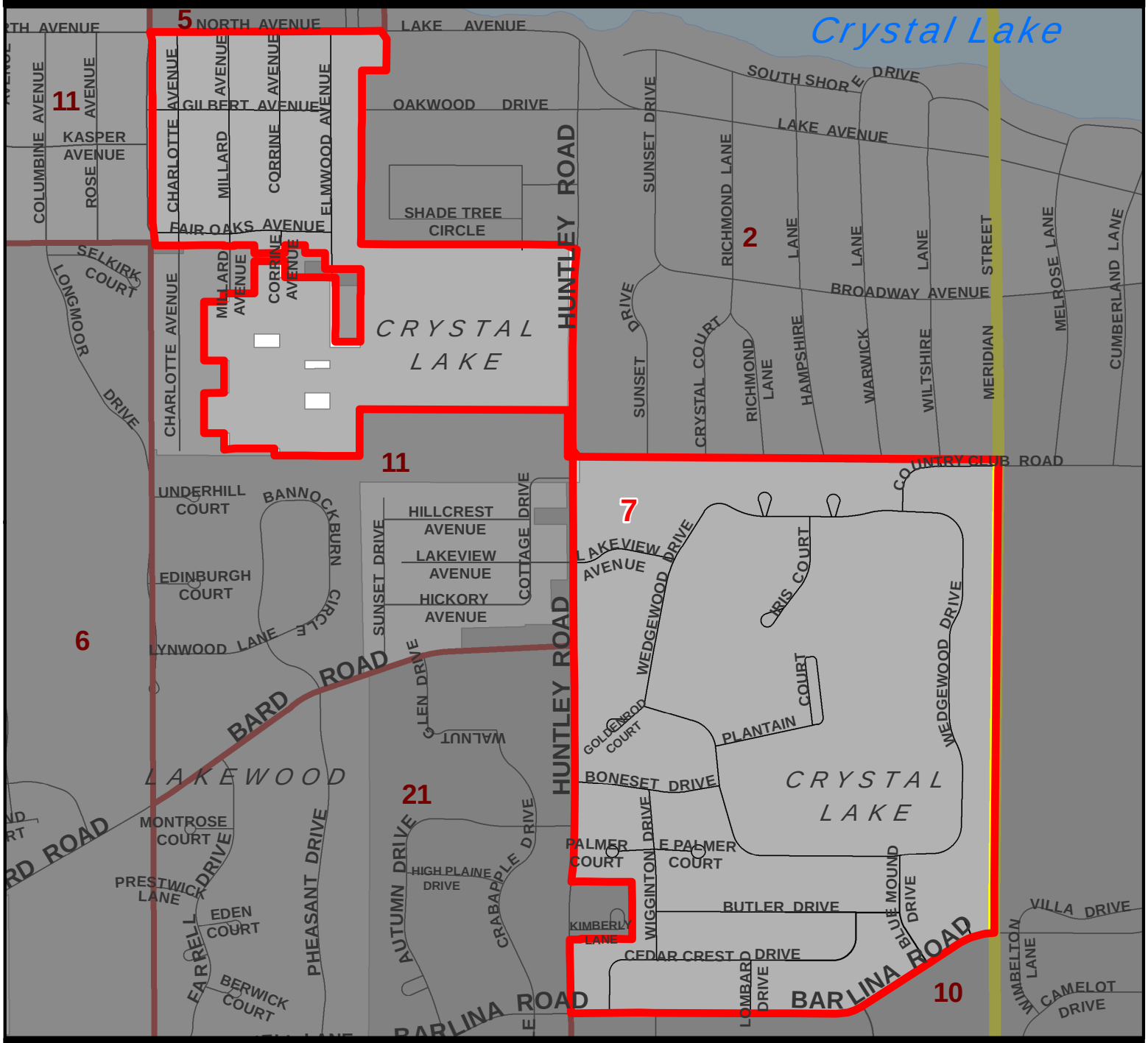

Legend

- Precincts
- Township Boundary
- 1 Precinct Number
- Township Administration Building

Municipalities

- Algonquin
- Crystal Lake
- Huntley
- Lake in the Hills
- Lakewood

Roads

- Interstate
- US Route
- State Route
- County Road
- Township Road
- Private Road
- Municipal Road

- Rivers, Streams & Creeks
- Water Bodies

Townships

CHEMUNG	ALDEN	HEBRON	RICHMOND	BURTON
DUNHAM	HARTLAND	GREENWOOD	MCHENRY	
MARENGO	SENECA	DORR	NUNDA	
RILEY	CORAL	GRAFTON	ALGONQUIN	

Map ID 1000634_119
Date: May 2016

0 0.05 0.1 0.2 0.3 Miles

Map Produced By
McHenry County GIS Department

Grafton Township Precinct 8

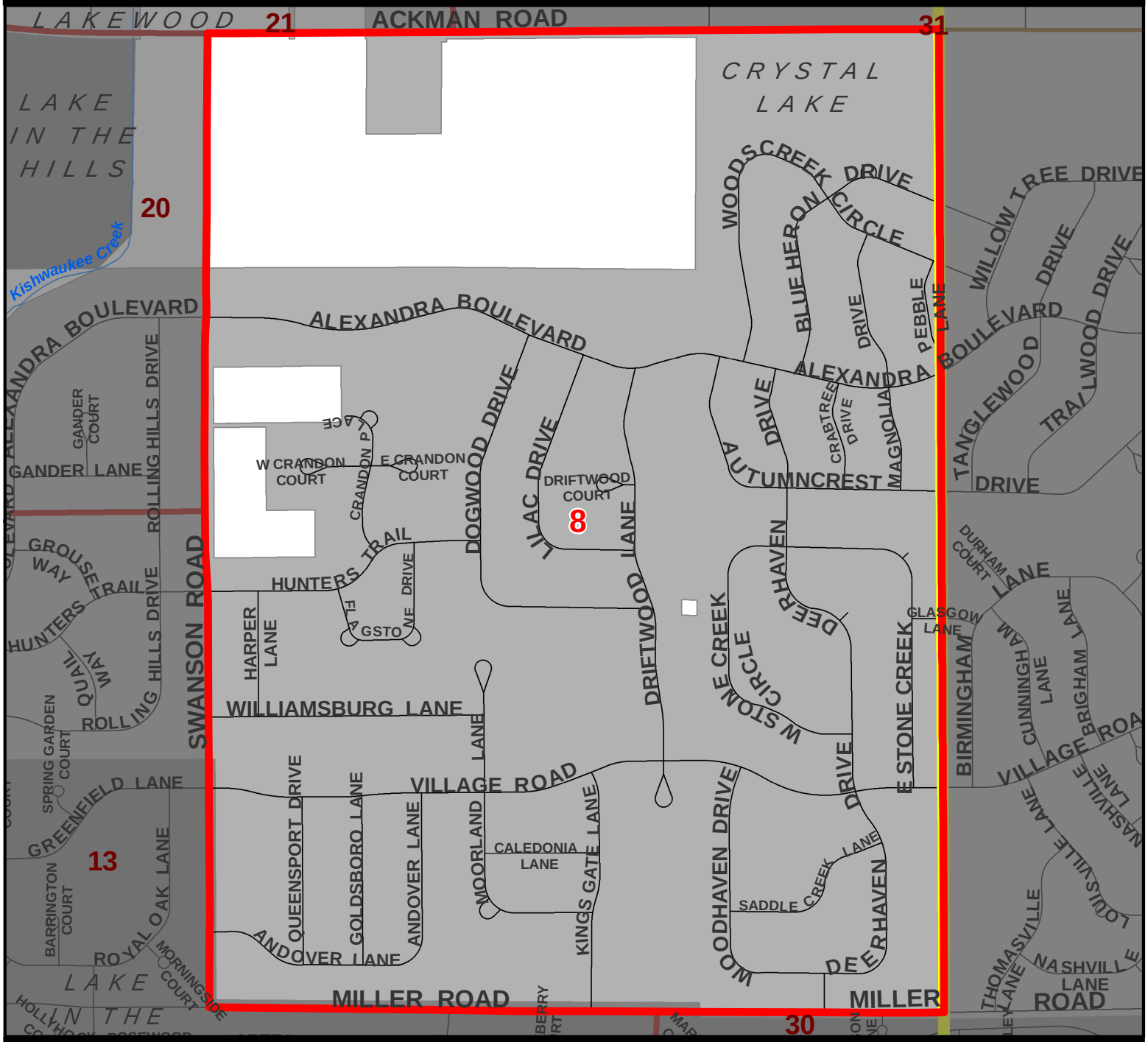

Legend

- Precincts
- Township Boundary
- 1 Precinct Number
- Township Administration Building

Municipalities

- Algonquin
- Crystal Lake
- Huntley
- Lake in the Hills
- Lakewood

Roads

- Interstate
- US Route
- State Route
- County Road
- Township Road
- Private Road
- Municipal Road

- Rivers, Streams & Creeks
- Water Bodies

Townships

CHEMUNG	ALDEN	HEBRON	RICHMOND	BURTON
DUNHAM	HARTLAND	GREENWOOD	MCHENRY	
MARENGO	SENECA	DORR	NUNDA	
RILEY	CORAL	GRAFTON	ALGONQUIN	

Map ID 1000634_120
Date: May 2016

0 0.05 0.1 0.2 0.3 Miles

Map Produced By
McHenry County GIS Department

Grafton Township Precinct 9

Legend

- Precincts
- Township Boundary
- 1 Precinct Number
- Township Administration Building

Municipalities

- Algonquin
- Crystal Lake
- Huntley
- Lake in the Hills
- Lakewood

Roads

- Interstate
- US Route
- State Route
- County Road
- Township Road
- Private Road
- Municipal Road

- Rivers, Streams & Creeks
- Water Bodies

Townships

CHEMUNG	ALDEN	HEBRON	RICHMOND	BURTON
DUNHAM	HARTLAND	GREENWOOD	MCHENRY	
MARENGO	SENECA	DORR	NUNDA	
RILEY	CORAL	GRAFTON	ALGONQUIN	

Map ID 1000634_121
Date: May 2016

0 0.05 0.1 0.2 0.3 Miles

Map Produced By
McHenry County GIS Department

Grafton Township Precinct 10

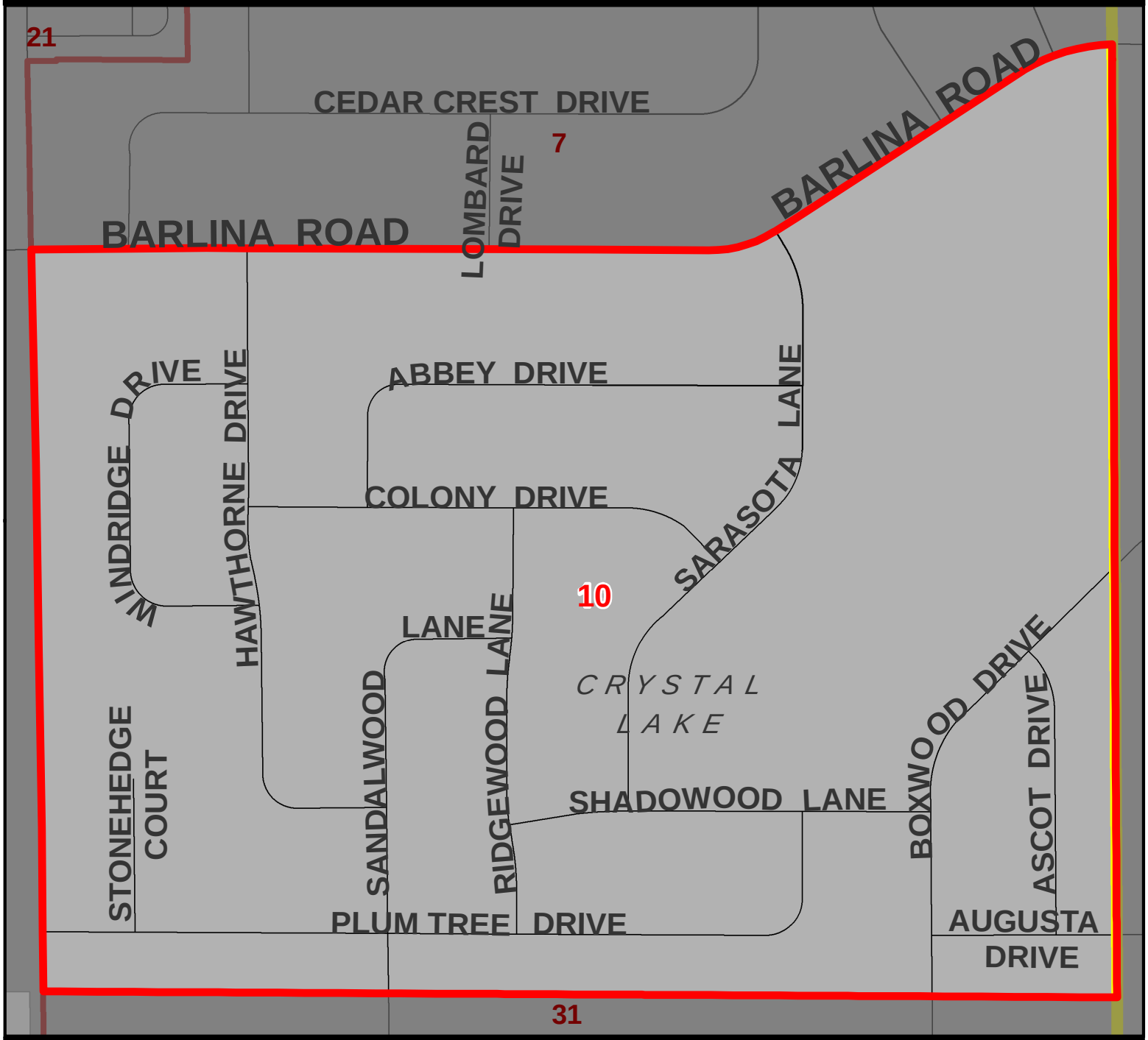

Legend

- Precincts
- Township Boundary
- 1 Precinct Number
- Township Administration Building

Municipalities

- Algonquin
- Crystal Lake
- Huntley
- Lake in the Hills
- Lakewood

Roads

- Interstate
- US Route
- State Route
- County Road
- Township Road
- Private Road
- Municipal Road

- Rivers, Streams & Creeks
- Water Bodies

Townships

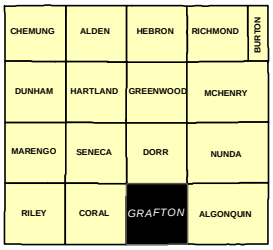

Map ID 1000634_122
Date: May 2016

0 0.02 0.04 0.08 0.12 0.16 Miles

Map Produced By
McHenry County GIS Department

Grafton Township Precinct 11

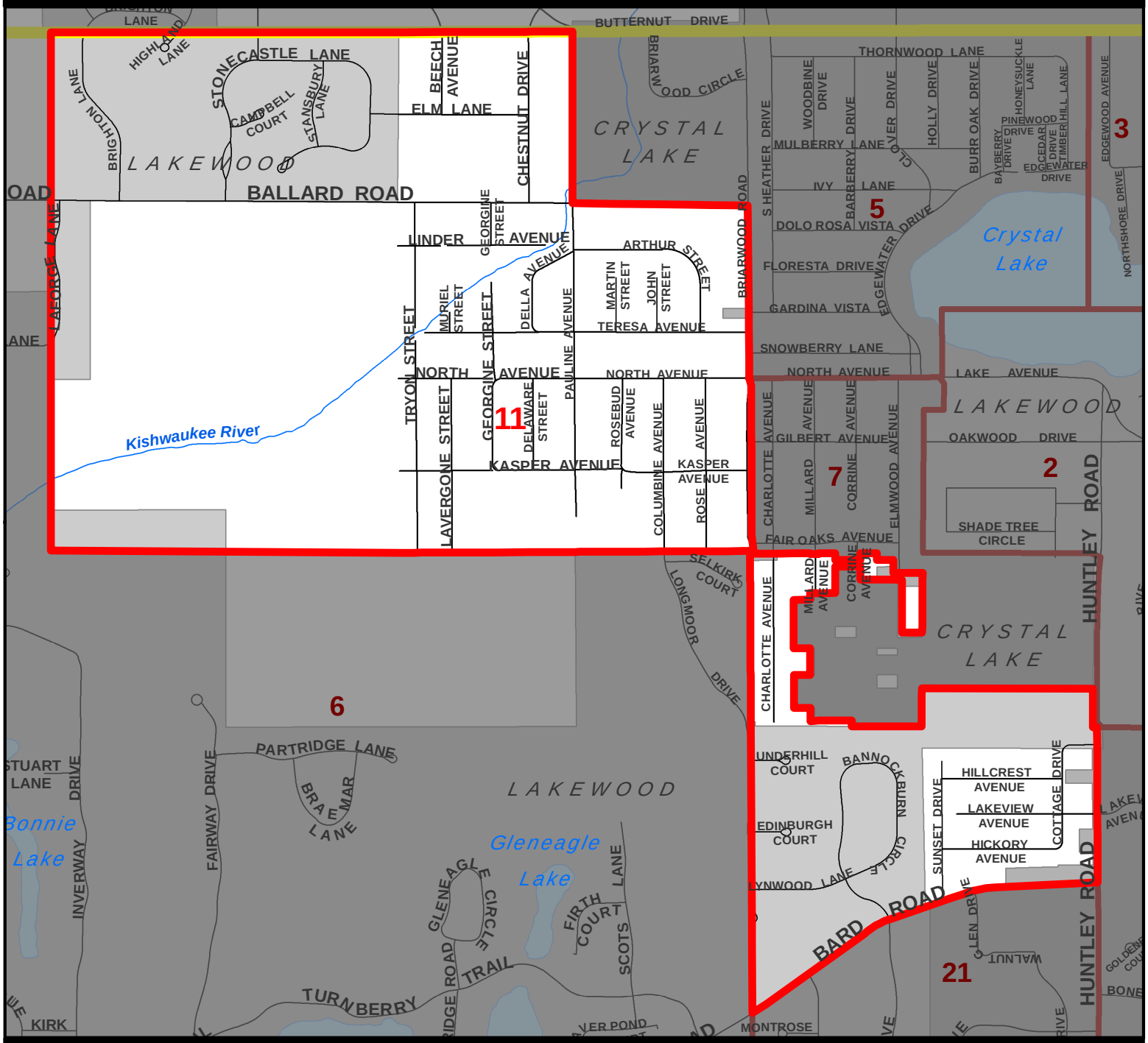

Legend

- Precincts
- Township Boundary
- 1 Precinct Number
- Township Administration Building

Municipalities

- Algonquin
- Crystal Lake
- Huntley
- Lake in the Hills
- Lakewood

Roads

- Interstate
- US Route
- State Route
- County Road
- Township Road
- Private Road
- Municipal Road

- Rivers, Streams & Creeks
- Water Bodies

Townships

CHEMUNG	ALDEN	HEBRON	RICHMOND	BURTON
DUNHAM	HARTLAND	GREENWOOD	MCHENRY	
MARENGO	SENECA	DORR	NUNDA	
RILEY	CORAL	GRAFTON	ALGONQUIN	

Map ID 1000634_123
Date: May 2016

0 0.05 0.1 0.2 0.3 0.4 Miles

Map Produced By
McHenry County GIS Department

Grafton Township Precinct 12

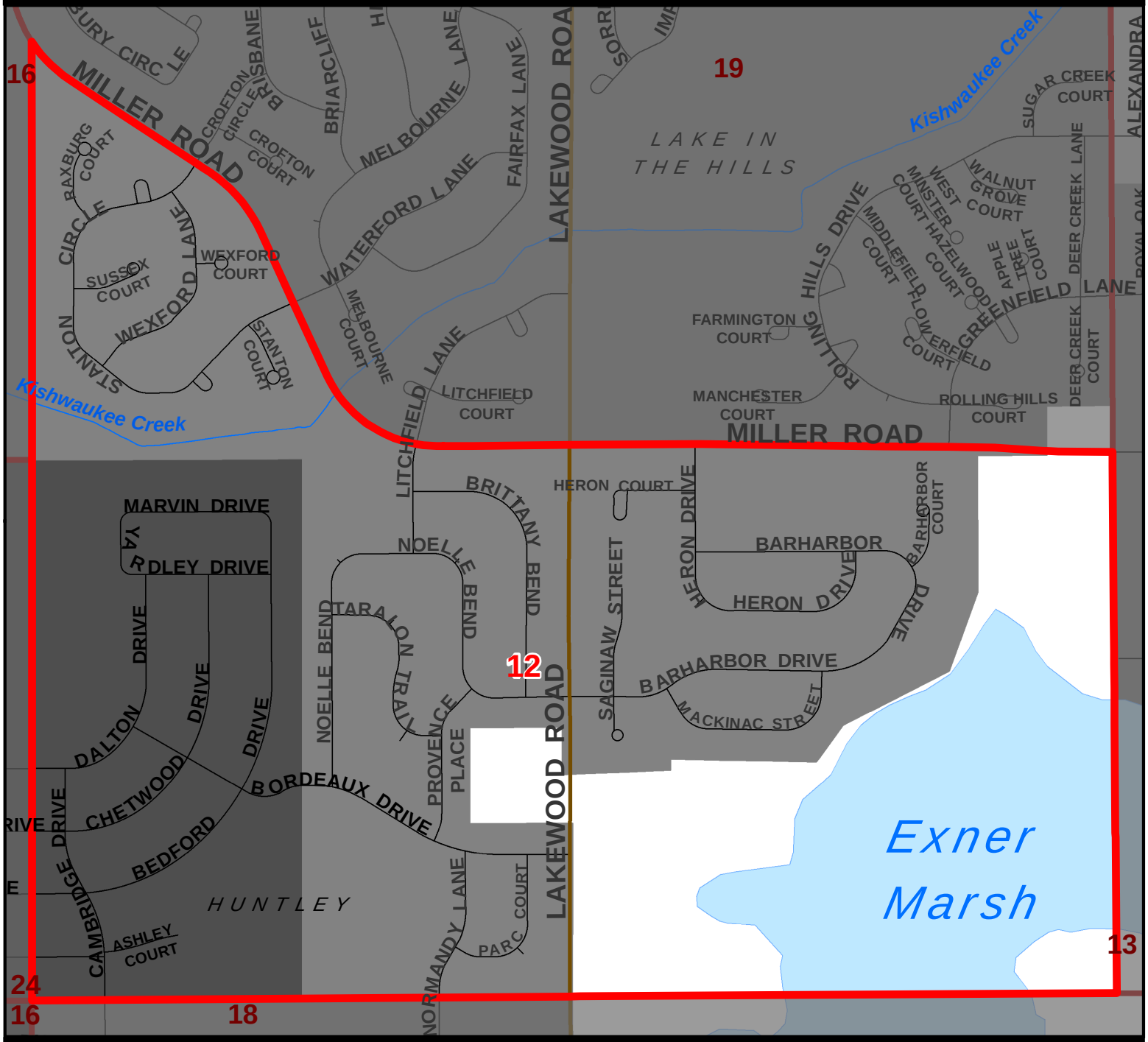

Legend

- Precincts
- Township Boundary
- 1 Precinct Number
- Township Administration Building

Municipalities

- Algonquin
- Crystal Lake
- Huntley
- Lake in the Hills
- Lakewood

Roads

- Interstate
- US Route
- State Route
- County Road
- Township Road
- Private Road
- Municipal Road

- Rivers, Streams & Creeks
- Water Bodies

Townships

CHEMUNG	ALDEN	HEBRON	RICHMOND	BURTON
DUNHAM	HARTLAND	GREENWOOD	MCHENRY	
MARENGO	SENECA	DORR	NUNDA	
RILEY	CORAL	GRAFTON	ALGONQUIN	

Map ID 1000634_124
Date: May 2016

0 0.05 0.1 0.2 0.3 Miles

Map Produced By
McHenry County GIS Department

Grafton Township Precinct 13

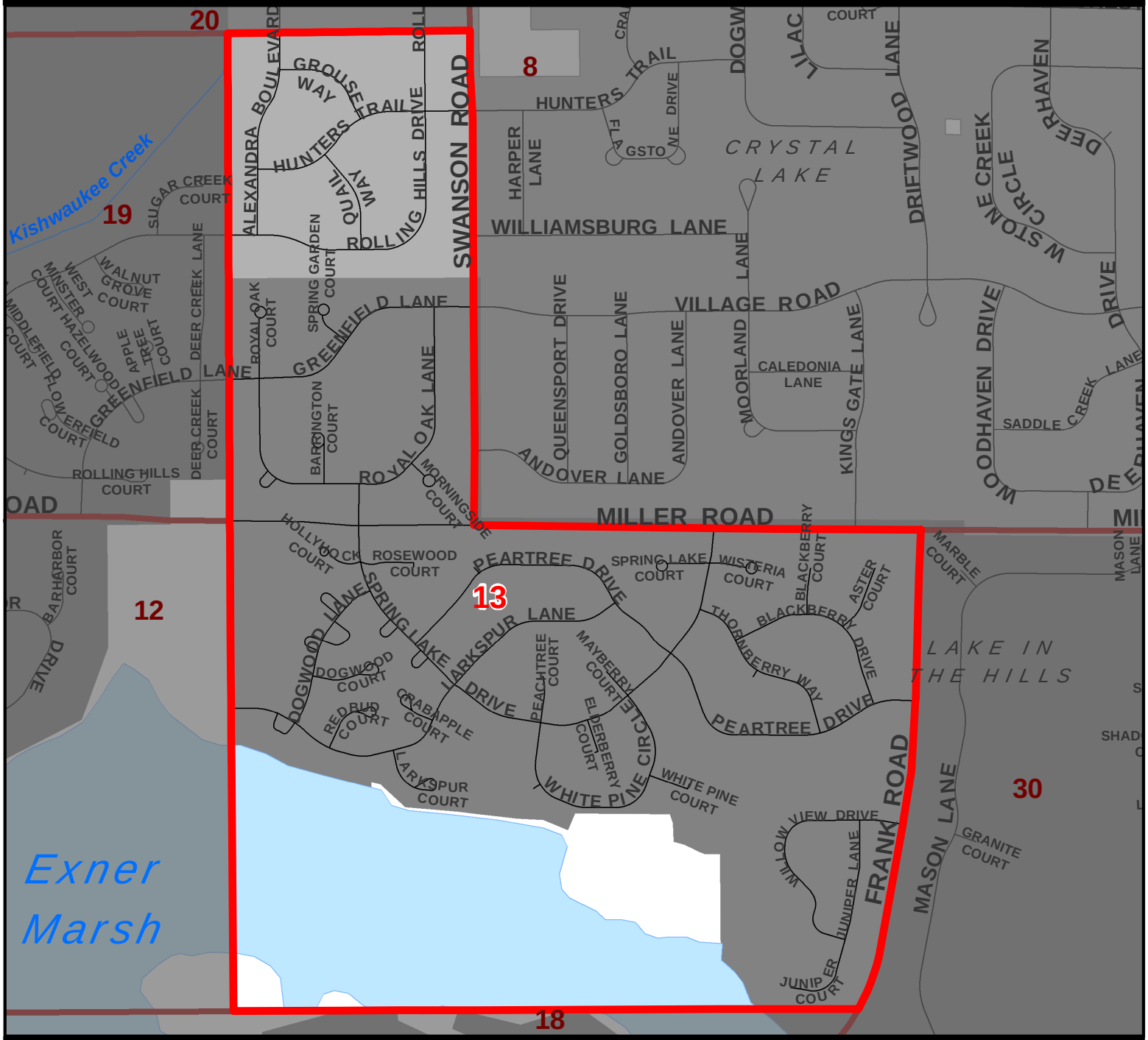

Legend

- Precincts
- Township Boundary
- 1 Precinct Number
- Township Administration Building

Municipalities

- Algonquin
- Crystal Lake
- Huntley
- Lake in the Hills
- Lakewood

Roads

- Interstate
- US Route
- State Route
- County Road
- Township Road
- Private Road
- Municipal Road

- Rivers, Streams & Creeks
- Water Bodies

Townships

CHEMUNG	ALDEN	HEBRON	RICHMOND	BURTON
DUNHAM	HARTLAND	GREENWOOD	MCHENRY	
MARENGO	SENECA	DORR	NUNDA	
RILEY	CORAL	GRAFTON	ALGONQUIN	

Map ID 1000634_125
Date: May 2016

0 0.05 0.1 0.2 0.3 Miles

Map Produced By
McHenry County GIS Department

Grafton Township Precinct 14

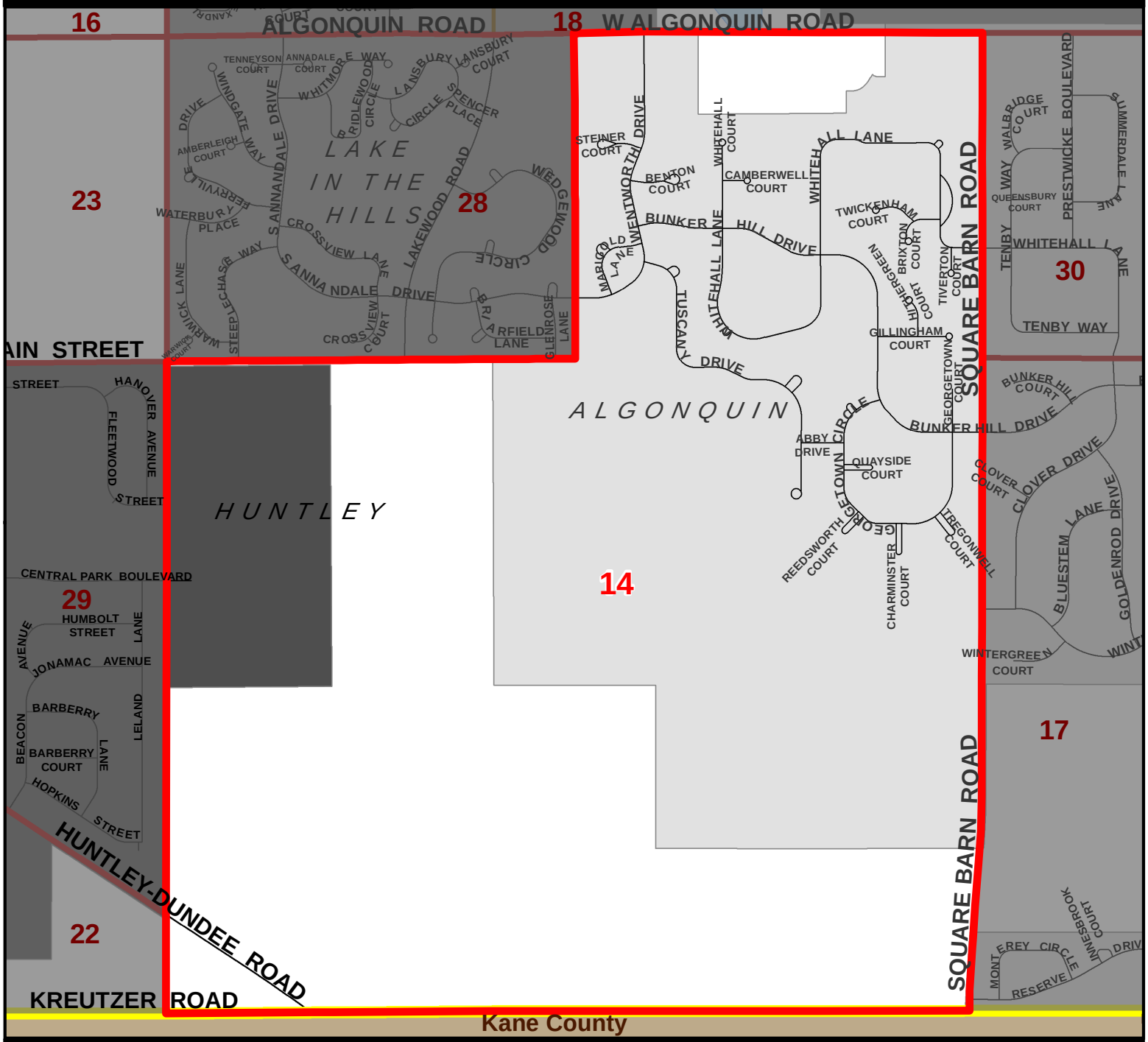

Legend

- Precincts
- Township Boundary
- 1 Precinct Number
- Township Administration Building

Municipalities

- Algonquin
- Crystal Lake
- Huntley
- Lake in the Hills
- Lakewood

Roads

- Interstate
- US Route
- State Route
- County Road
- Township Road
- Private Road
- Municipal Road

- Rivers, Streams & Creeks
- Water Bodies

Townships

CHEMUNG	ALDEN	HEBRON	RICHMOND	BURTON
DUNHAM	HARTLAND	GREENWOOD	MCHENRY	
MARENGO	SENECA	DORR	NUNDA	
RILEY	CORAL	GRAFTON	ALGONQUIN	

Map ID 1000634_126
Date: May 2016

0 0.05 0.1 0.2 0.3 0.4 Miles

Map Produced By
McHenry County GIS Department

Grafton Township Precinct 15

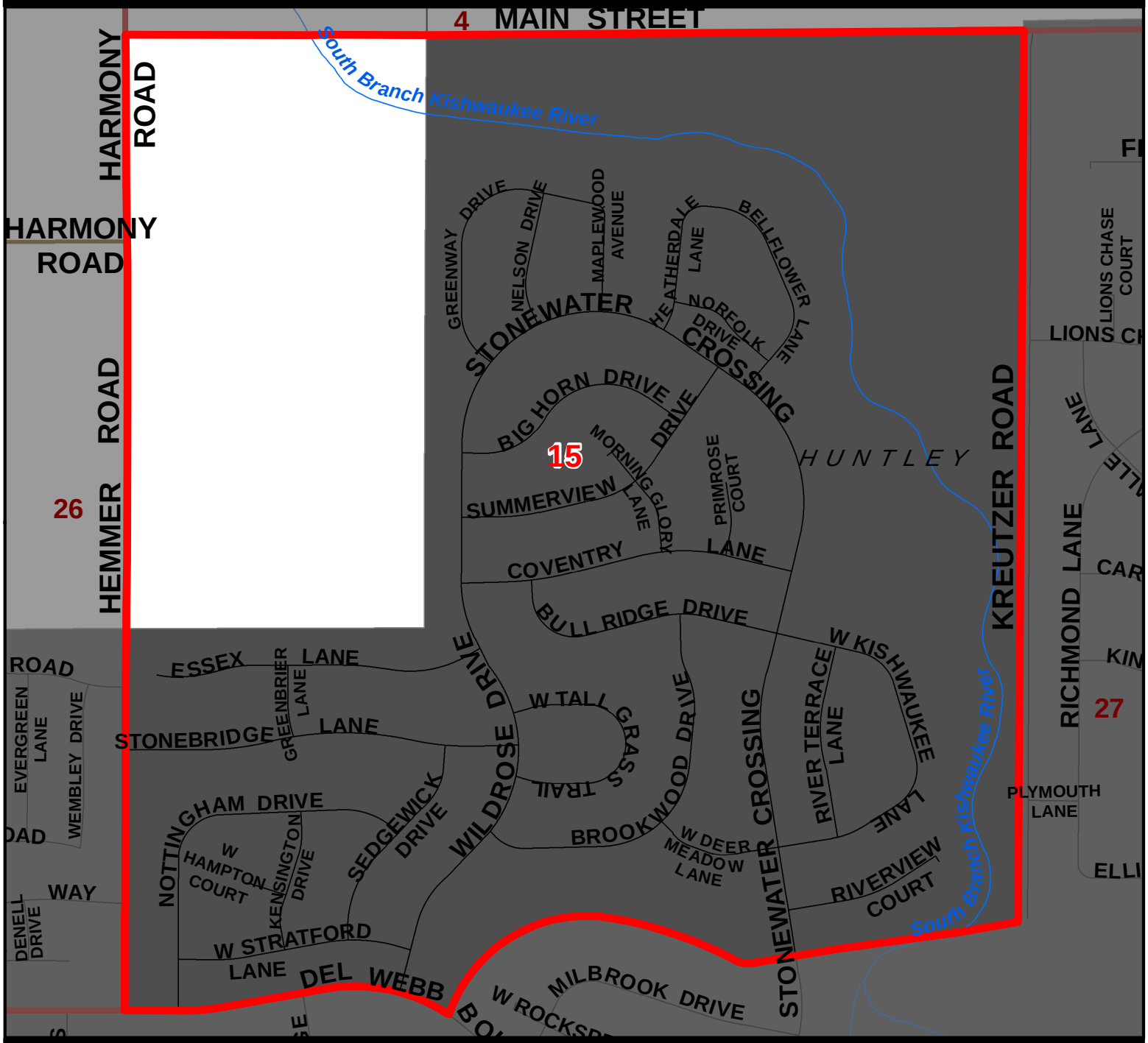

Legend

- Precincts
- Township Boundary
- 1 Precinct Number
- Township Administration Building

Municipalities

- Algonquin
- Crystal Lake
- Huntley
- Lake in the Hills
- Lakewood

Roads

- Interstate
- US Route
- State Route
- County Road
- Township Road
- Private Road
- Municipal Road

- Rivers, Streams & Creeks
- Water Bodies

Townships

CHEMUNG	ALDEN	HEBRON	RICHMOND	BURTON
DUNHAM	HARTLAND	GREENWOOD	MCHENRY	
MARENGO	SENECA	DORR	NUNDA	
RILEY	CORAL	GRAFTON	ALGONQUIN	

Map ID 1000634_127
Date: May 2016

0 0.05 0.1 0.2 0.3 Miles

Map Produced By
McHenry County GIS Department

Grafton Township Precinct 16

Legend

- Precincts
- Township Boundary
- 1 Precinct Number
- Township Administration Building

Municipalities

- Algonquin
- Crystal Lake
- Huntley
- Lake in the Hills
- Lakewood

Roads

- Interstate
- US Route
- State Route
- County Road
- Township Road
- Private Road
- Municipal Road

- Rivers, Streams & Creeks
- Water Bodies

Townships

CHEMUNG	ALDEN	HEBRON	RICHMOND	BURTON
DUNHAM	HARTLAND	GREENWOOD	MCHENRY	
MARENGO	SENECA	DORR	NUNDA	
RILEY	CORAL	GRAFTON	ALGONQUIN	

Map ID 1000634_128
Date: May 2016

0 0.1 0.2 0.4 0.6 Miles

Map Produced By
McHenry County GIS Department

Grafton Township Precinct 17

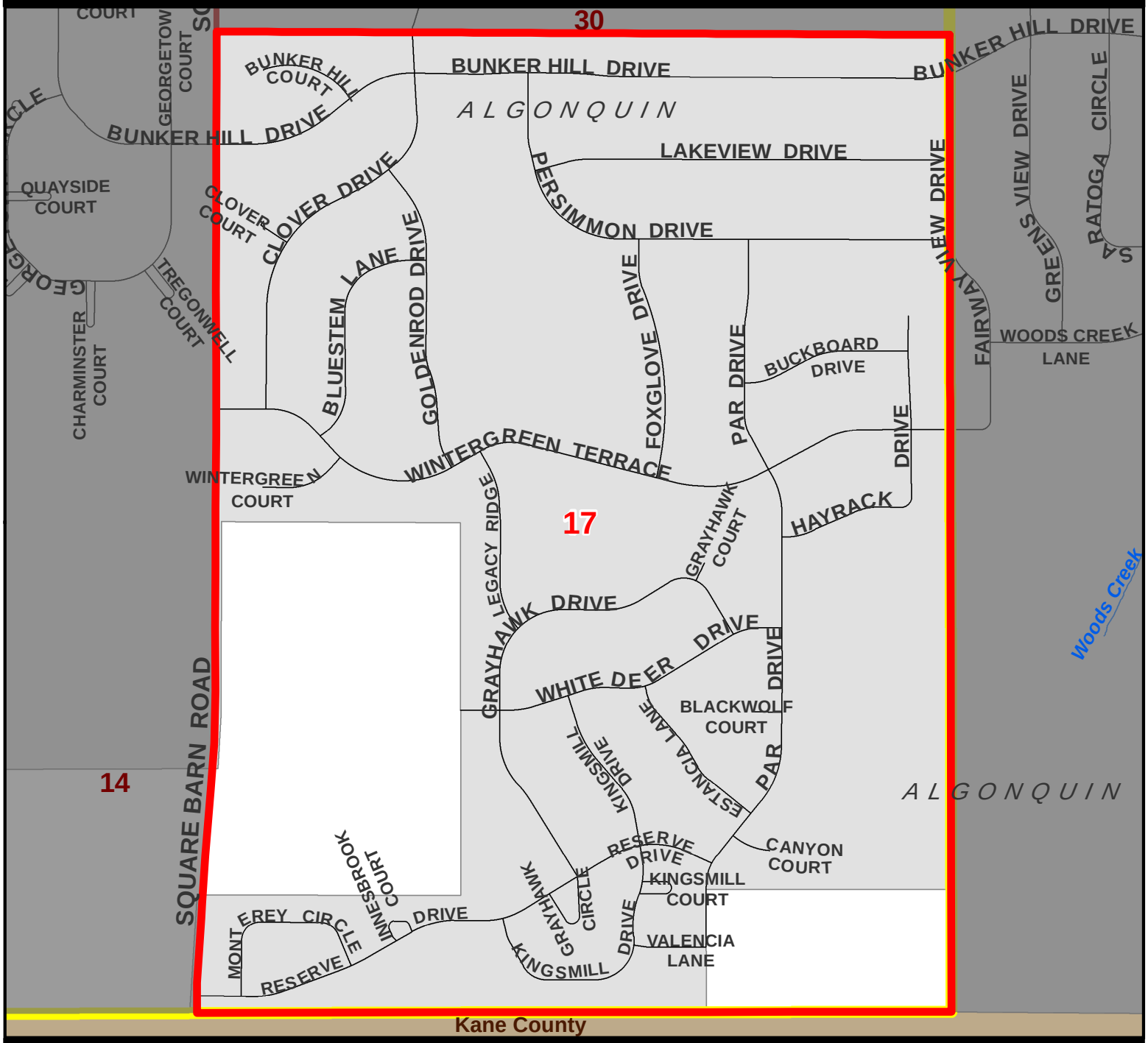

Legend

- Precincts
- Township Boundary
- 1 Precinct Number
- Township Administration Building

Municipalities

- Algonquin
- Crystal Lake
- Huntley
- Lake in the Hills
- Lakewood

Roads

- Interstate
- US Route
- State Route
- County Road
- Township Road
- Private Road
- Municipal Road

- Rivers, Streams & Creeks
- Water Bodies

Townships

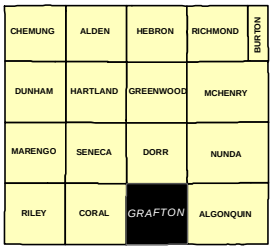

Map ID 1000634_129
Date: May 2016

0 0.05 0.1 0.2 0.3 Miles

Map Produced By
McHenry County GIS Department

Grafton Township Precinct 18

Legend

- Precincts
- Township Boundary
- 1 Precinct Number
- Township Administration Building

Municipalities

- Algonquin
- Crystal Lake
- Huntley
- Lake in the Hills
- Lakewood

Roads

- Interstate
- US Route
- State Route
- County Road
- Township Road
- Private Road
- Municipal Road

- Rivers, Streams & Creeks
- Water Bodies

Townships

CHEMUNG	ALDEN	HEBRON	RICHMOND	BURTON
DUNHAM	HARTLAND	GREENWOOD	MCHENRY	
MARENGO	SENECA	DORR	NUNDA	
RILEY	CORAL	GRAFTON	ALGONQUIN	

Map ID 1000634_130
Date: May 2016

0 0.1 0.2 0.4 0.6 Miles

Map Produced By
McHenry County GIS Department

Grafton Township Precinct 19

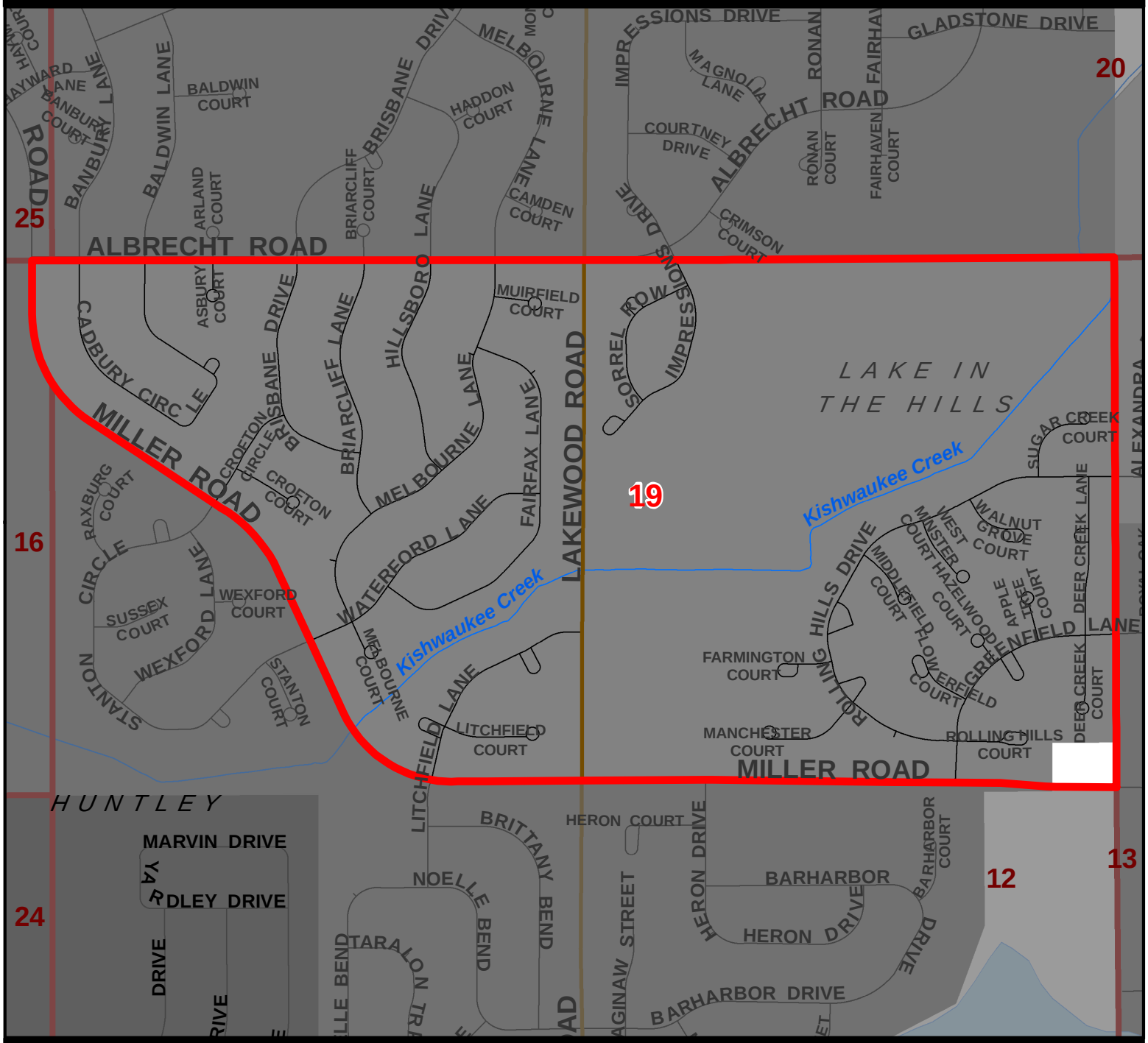

Legend

- Precincts
- Township Boundary
- 1 Precinct Number
- Township Administration Building

Municipalities

- Algonquin
- Crystal Lake
- Huntley
- Lake in the Hills
- Lakewood

Roads

- Interstate
- US Route
- State Route
- County Road
- Township Road
- Private Road
- Municipal Road

- Rivers, Streams & Creeks
- Water Bodies

Townships

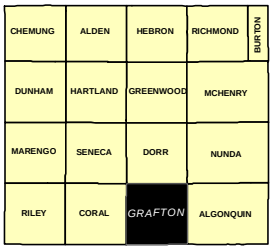

Map ID 1000634_131
Date: May 2016

0 0.05 0.1 0.2 0.3 Miles

Map Produced By
McHenry County GIS Department

Grafton Township Precinct 20

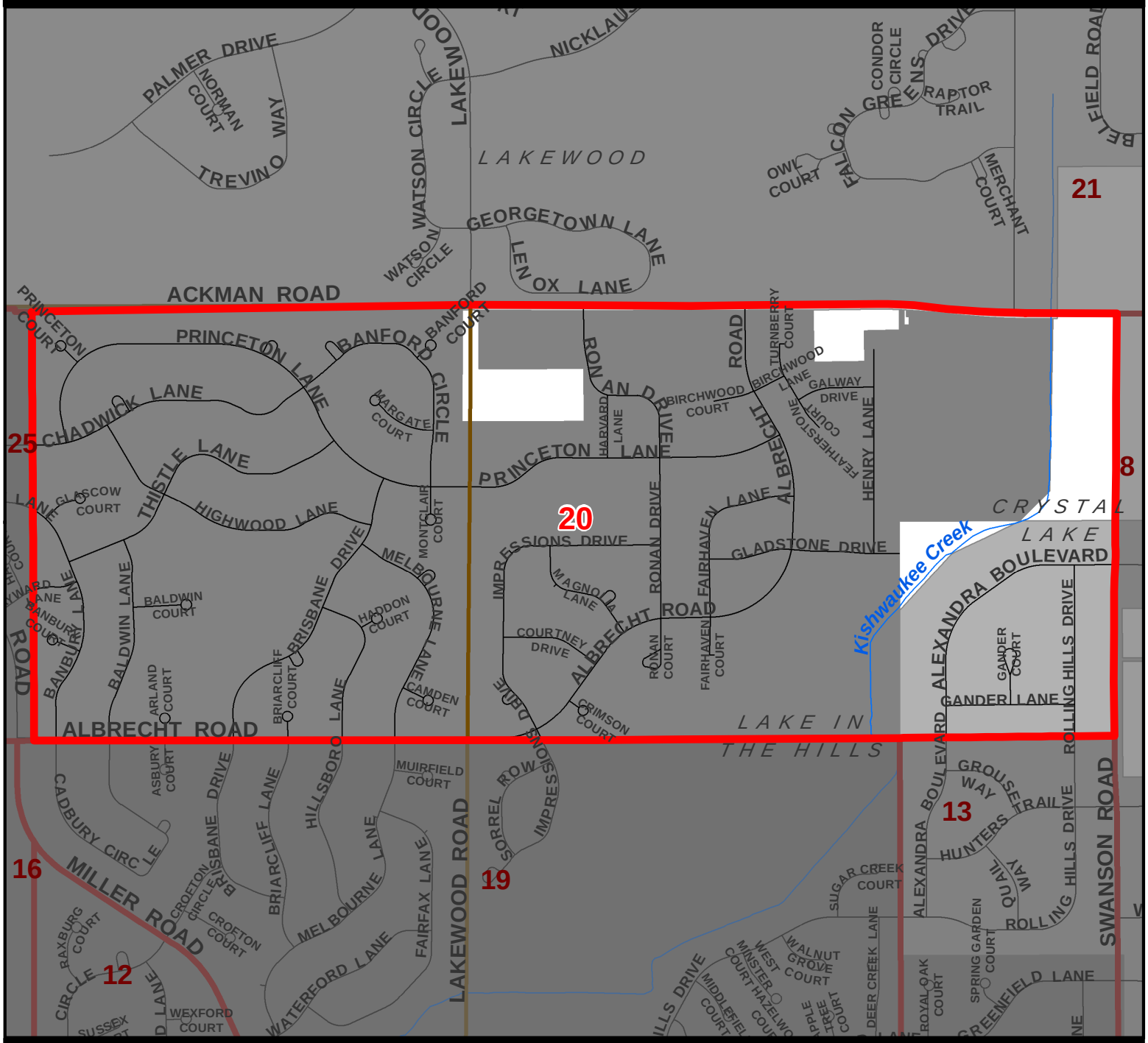

Legend

- Precincts
- Township Boundary
- 1 Precinct Number
- Township Administration Building

Municipalities

- Algonquin
- Crystal Lake
- Huntley
- Lake in the Hills
- Lakewood

Roads

- Interstate
- US Route
- State Route
- County Road
- Township Road
- Private Road
- Municipal Road

- Rivers, Streams & Creeks
- Water Bodies

Townships

CHEMUNG	ALDEN	HEBRON	RICHMOND	BURTON
DUNHAM	HARTLAND	GREENWOOD	MCHENRY	
MARENGO	SENECA	DORR	NUNDA	
RILEY	CORAL	GRAFTON	ALGONQUIN	

Map ID 1000634_132
Date: May 2016

0 0.05 0.1 0.2 0.3 0.4 Miles

Map Produced By
McHenry County GIS Department

Grafton Township Precinct 21

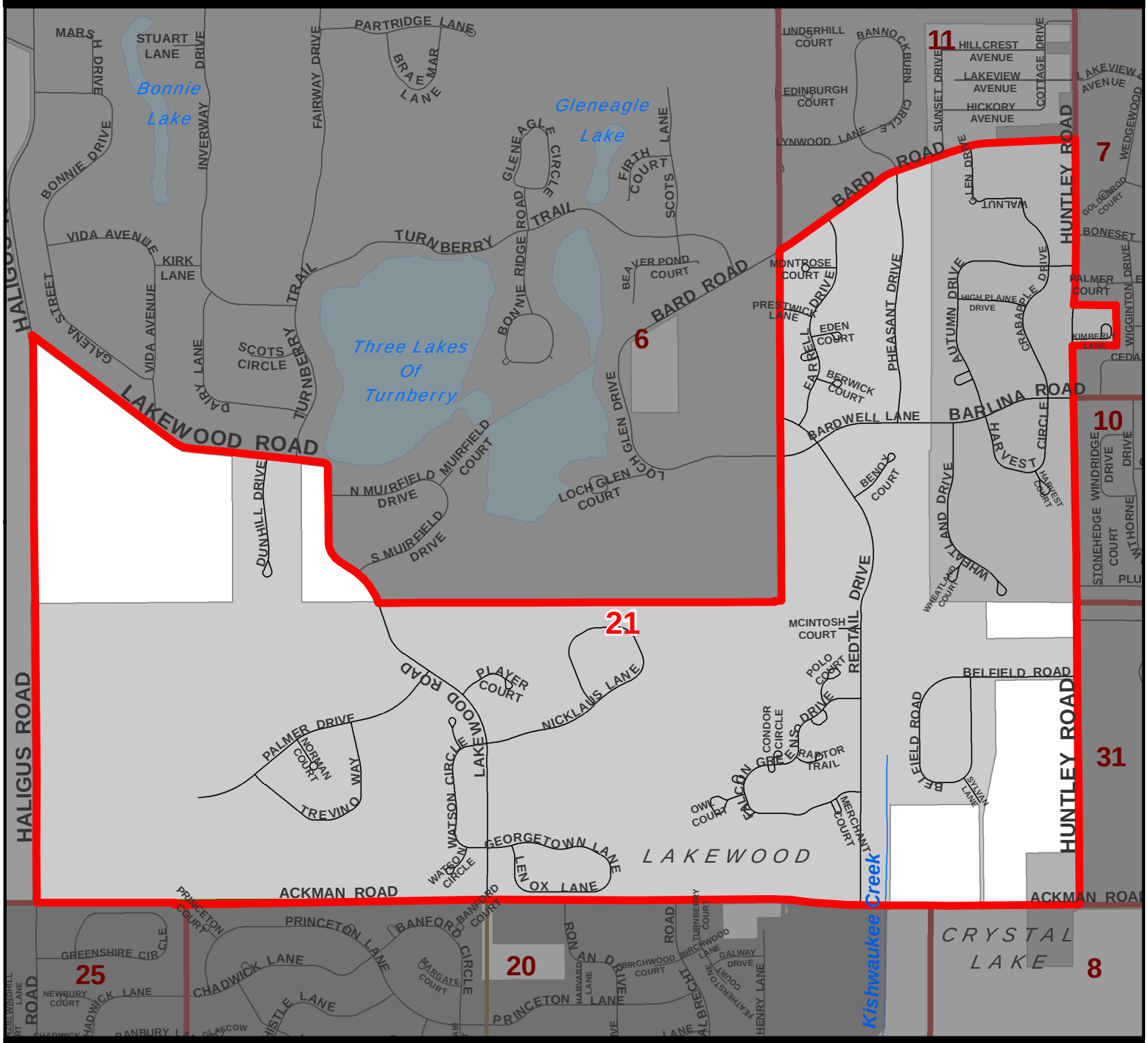

Legend

- Precincts
- Township Boundary
- 1 Precinct Number
- Township Administration Building

Municipalities

- Algonquin
- Crystal Lake
- Huntley
- Lake in the Hills
- Lakewood

Roads

- Interstate
- US Route
- State Route
- County Road
- Township Road
- Private Road
- Municipal Road

- Rivers, Streams & Creeks
- Water Bodies

Townships

CHEMUNG	ALDEN	HEBRON	RICHMOND	BURTON
DUNHAM	HARTLAND	GREENWOOD	MCHENRY	
MARENGO	SENECA	DORR	NUNDA	
RILEY	CORAL	GRAFTON	ALGONQUIN	

Map ID 1000634_133
Date: May 2016

0 0.1 0.2 0.4 0.6 Miles

Map Produced By
McHenry County GIS Department

Grafton Township Precinct 22

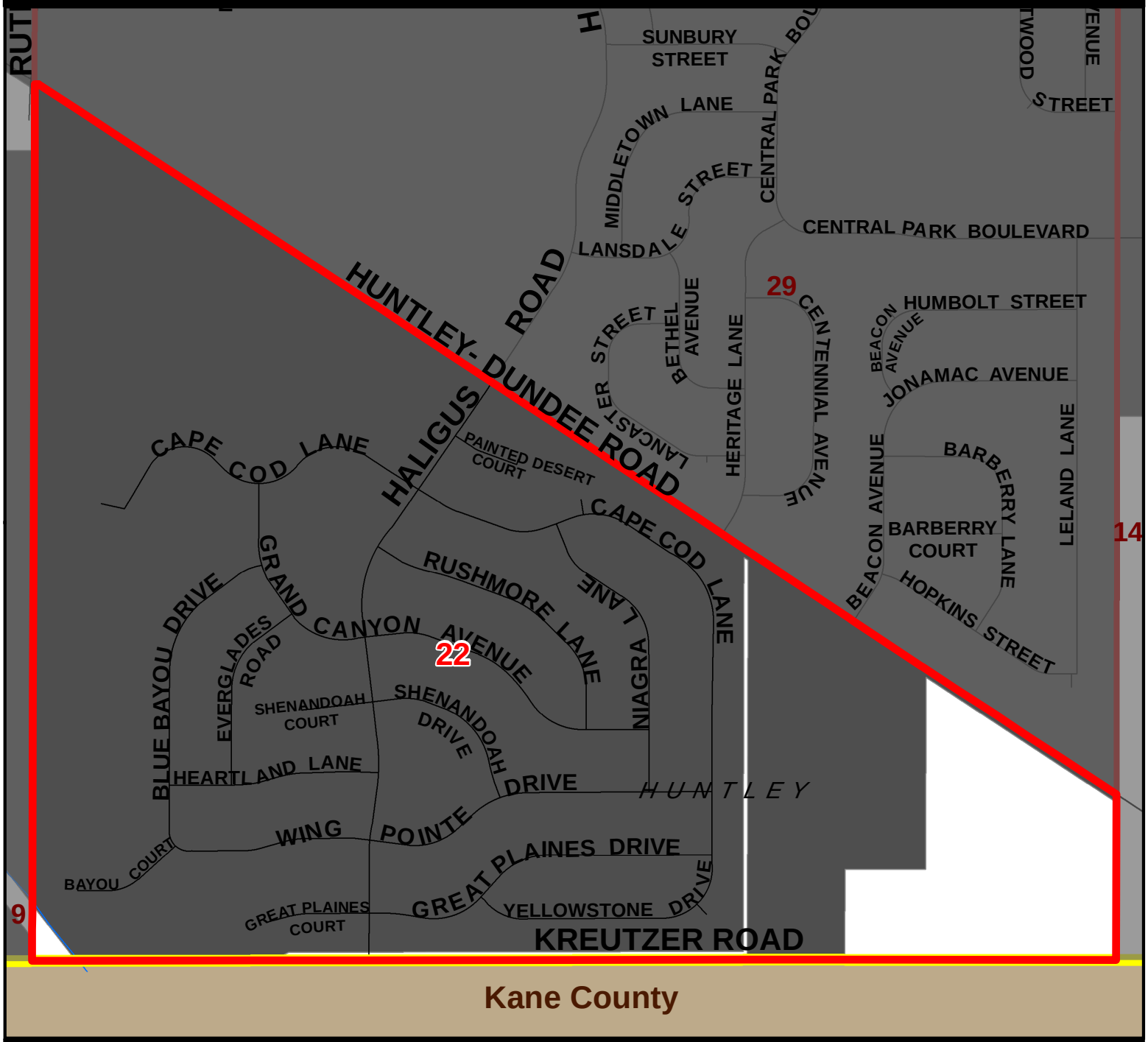

Kane County

Legend

- Precincts
- Township Boundary
- 1 Precinct Number
- Township Administration Building

Municipalities

- Algonquin
- Crystal Lake
- Huntley
- Lake in the Hills
- Lakewood

Roads

- Interstate
- US Route
- State Route
- County Road
- Township Road
- Private Road
- Municipal Road

- Rivers, Streams & Creeks
- Water Bodies

Townships

CHEMUNG	ALDEN	HEBRON	RICHMOND	BURTON
DUNHAM	HARTLAND	GREENWOOD	MCHENRY	
MARENGO	SENECA	DORR	NUNDA	
RILEY	CORAL	GRAFTON	ALGONQUIN	

Map ID 1000634_134
Date: May 2016

0 0.05 0.1 0.2 0.3 Miles

Map Produced By
McHenry County GIS Department

Grafton Township Precinct 23

Legend

- Precincts
- Township Boundary
- 1 Precinct Number
- Township Administration Building

Municipalities

- Algonquin
- Crystal Lake
- Huntley
- Lake in the Hills
- Lakewood

Roads

- Interstate
- US Route
- State Route
- County Road
- Township Road
- Private Road
- Municipal Road

- Rivers, Streams & Creeks
- Water Bodies

Townships

CHEMUNG	ALDEN	HEBRON	RICHMOND	BURTON
DUNHAM	HARTLAND	GREENWOOD	MCHENRY	
MARENGO	SENECA	DORR	NUNDA	
RILEY	CORAL	GRAFTON	ALGONQUIN	

Map ID 1000634_135
Date: May 2016

0 0.05 0.1 0.2 0.3 Miles

Map Produced By
McHenry County GIS Department

Grafton Township Precinct 24

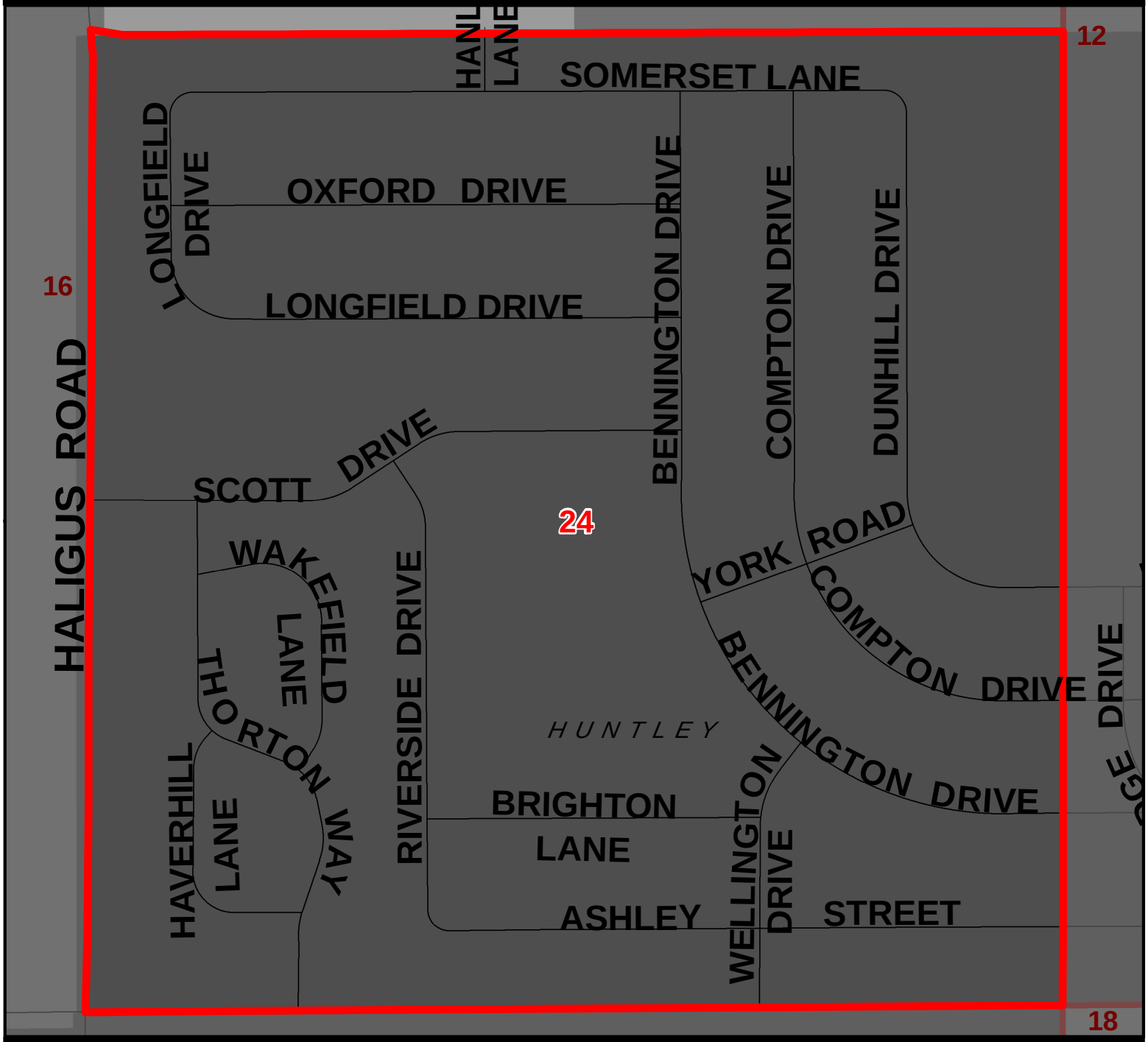

Legend

- Precincts
- Township Boundary
- 1 Precinct Number
- Township Administration Building

Municipalities

- Algonquin
- Crystal Lake
- Huntley
- Lake in the Hills
- Lakewood

Roads

- Interstate
- US Route
- State Route
- County Road
- Township Road
- Private Road
- Municipal Road

- Rivers, Streams & Creeks
- Water Bodies

Townships

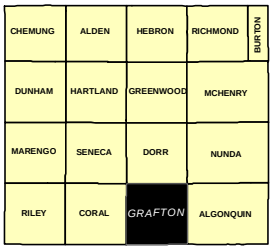

Map ID 1000634_136
Date: May 2016

0 0.03 0.06 0.12 0.18 Miles

Map Produced By
McHenry County GIS Department

Grafton Township Precinct 25

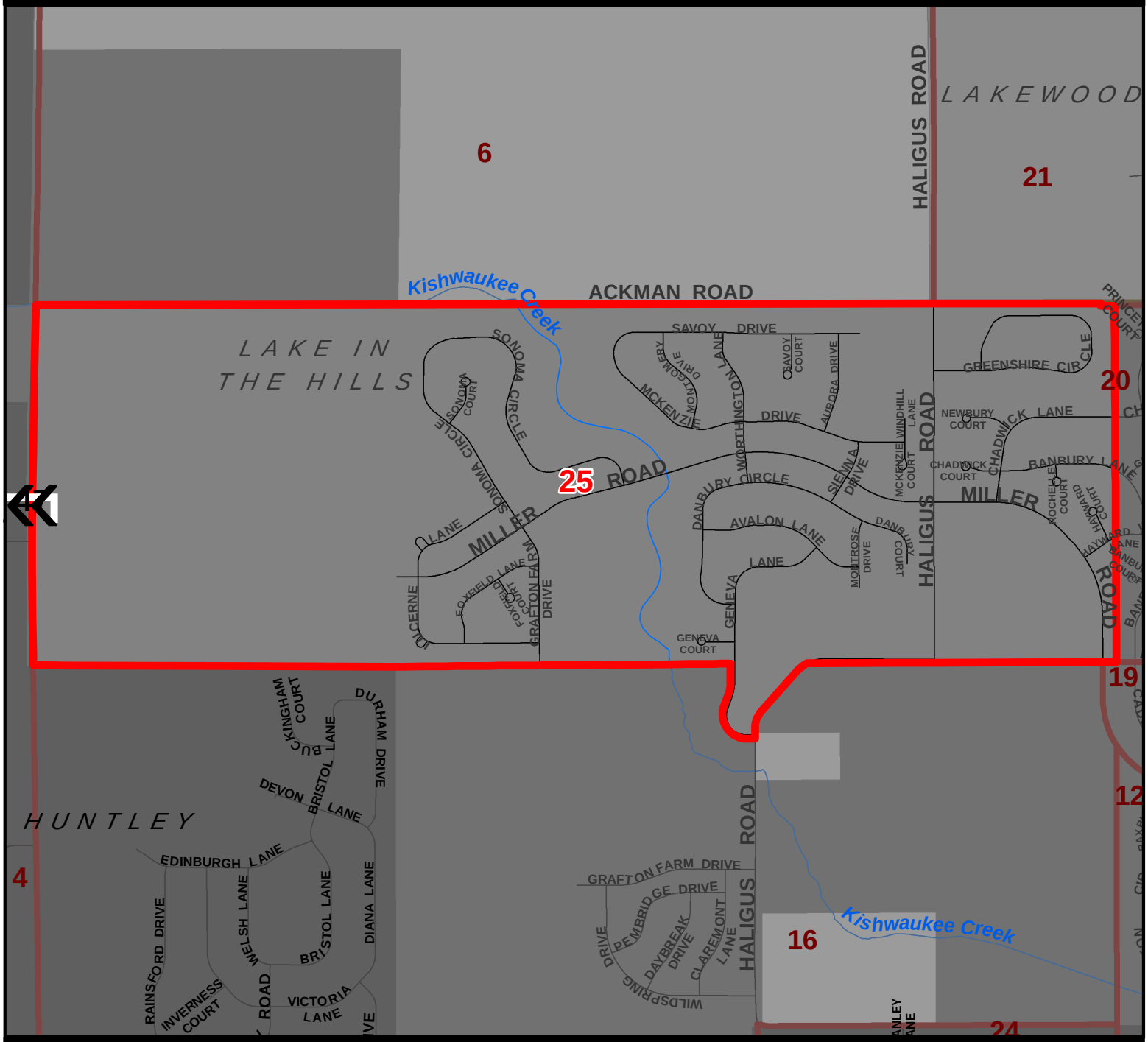

Legend

- Precincts
- Township Boundary
- 1 Precinct Number
- Township Administration Building

Municipalities

- Algonquin
- Crystal Lake
- Huntley
- Lake in the Hills
- Lakewood

Roads

- Interstate
- US Route
- State Route
- County Road
- Township Road
- Private Road
- Municipal Road

- Rivers, Streams & Creeks
- Water Bodies

Townships

CHEMUNG	ALDEN	HEBRON	RICHMOND	BURTON
DUNHAM	HARTLAND	GREENWOOD	MCHENRY	
MARENGO	SENECA	DORR	NUNDA	
RILEY	CORAL	GRAFTON	ALGONQUIN	

Map ID 1000634_137
Date: May 2016

0 0.05 0.1 0.2 0.3 0.4 Miles

Map Produced By
McHenry County GIS Department

Grafton Township Precinct 26

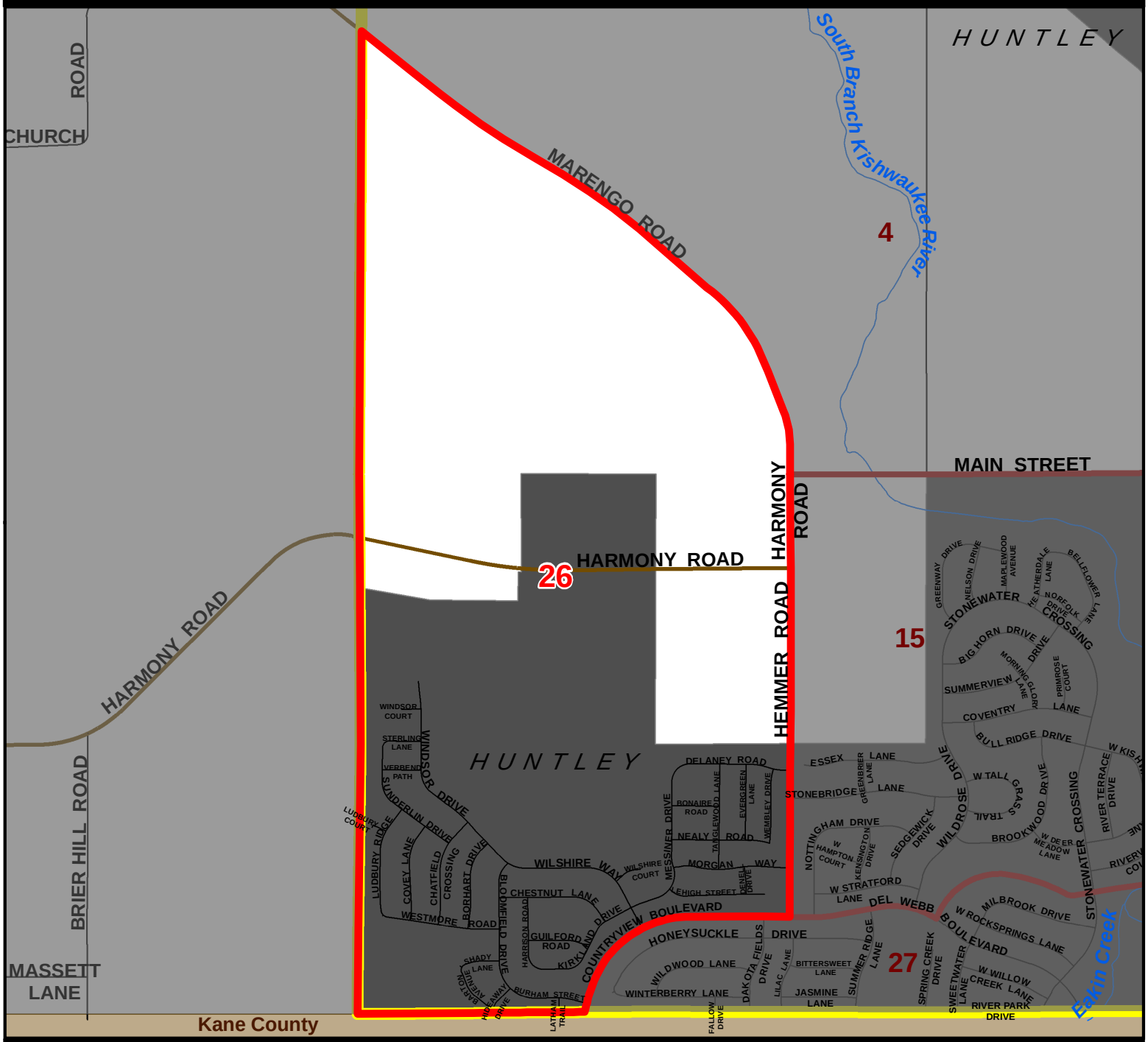

Legend

- Precincts
- Township Boundary
- 1 Precinct Number
- Township Administration Building

Municipalities

- Algonquin
- Crystal Lake
- Huntley
- Lake in the Hills
- Lakewood

Roads

- Interstate
- US Route
- State Route
- County Road
- Township Road
- Private Road
- Municipal Road

- Rivers, Streams & Creeks
- Water Bodies

Townships

CHEMUNG	ALDEN	HEBRON	RICHMOND	BURTON
DUNHAM	HARTLAND	GREENWOOD	MCHENRY	
MARENGO	SENECA	DORR	NUNDA	
RILEY	CORAL	GRAFTON	ALGONQUIN	

Map ID 1000634_138
Date: May 2016

0 0.1 0.2 0.4 0.6 Miles

Map Produced By
McHenry County GIS Department

Grafton Township Precinct 27

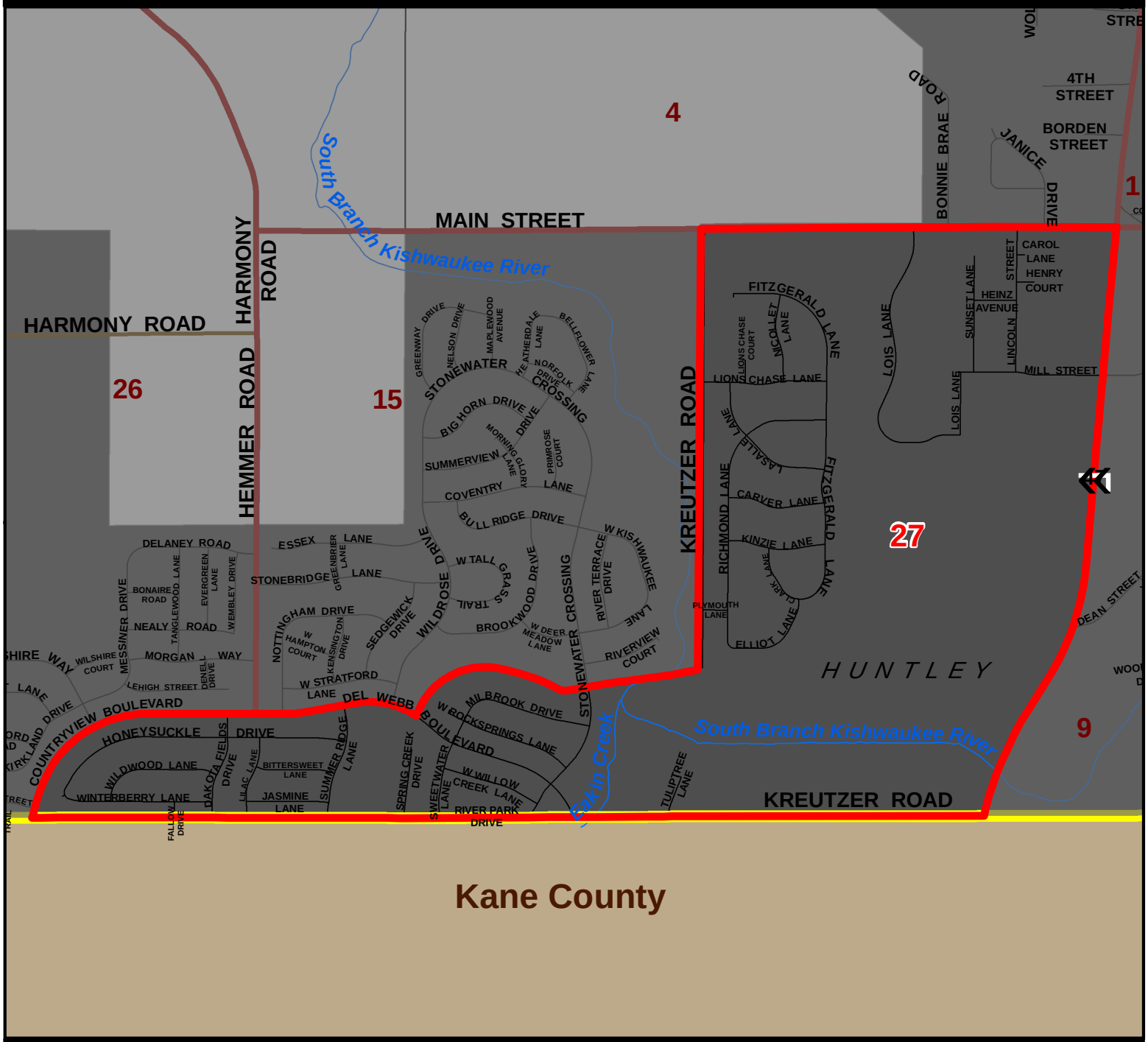

Legend

- Precincts
- Township Boundary
- 1 Precinct Number
- Township Administration Building

Municipalities

- Algonquin
- Crystal Lake
- Huntley
- Lake in the Hills
- Lakewood

Roads

- Interstate
- US Route
- State Route
- County Road
- Township Road
- Private Road
- Municipal Road

- Rivers, Streams & Creeks
- Water Bodies

Townships

CHEMUNG	ALDEN	HEBRON	RICHMOND	BURTON
DUNHAM	HARTLAND	GREENWOOD	MCHENRY	
MARENGO	SENECA	DORR	NUNDA	
RILEY	CORAL	GRAFTON	ALGONQUIN	

Map ID 1000634_139
Date: May 2016

0 0.1 0.2 0.4 0.6 Miles

Map Produced By
McHenry County GIS Department

Grafton Township Precinct 28

Legend

- Precincts
- Township Boundary
- 1 Precinct Number
- Township Administration Building

Municipalities

- Algonquin
- Crystal Lake
- Huntley
- Lake in the Hills
- Lakewood

Roads

- Interstate
- US Route
- State Route
- County Road
- Township Road
- Private Road
- Municipal Road

- Rivers, Streams & Creeks
- Water Bodies

Townships

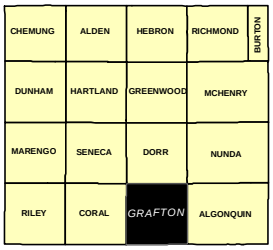

Map ID 1000634_140
Date: May 2016

0 0.03 0.06 0.12 0.18 0.24 Miles

Map Produced By
McHenry County GIS Department

Grafton Township Precinct 29

Legend

- Precincts
- Township Boundary
- 1 Precinct Number
- Township Administration Building

Municipalities

- Algonquin
- Crystal Lake
- Huntley
- Lake in the Hills
- Lakewood

Roads

- Interstate
- US Route
- State Route
- County Road
- Township Road
- Private Road
- Municipal Road

- Rivers, Streams & Creeks
- Water Bodies

Townships

CHEMUNG	ALDEN	HEBRON	RICHMOND	BURTON
DUNHAM	HARTLAND	GREENWOOD	MCHENRY	
MARENGO	SENECA	DORR	NUNDA	
RILEY	CORAL	GRAFTON	ALGONQUIN	

Map ID 1000634_141
Date: May 2016

0 0.05 0.1 0.2 0.3 Miles

Map Produced By
McHenry County GIS Department

Grafton Township Precinct 30

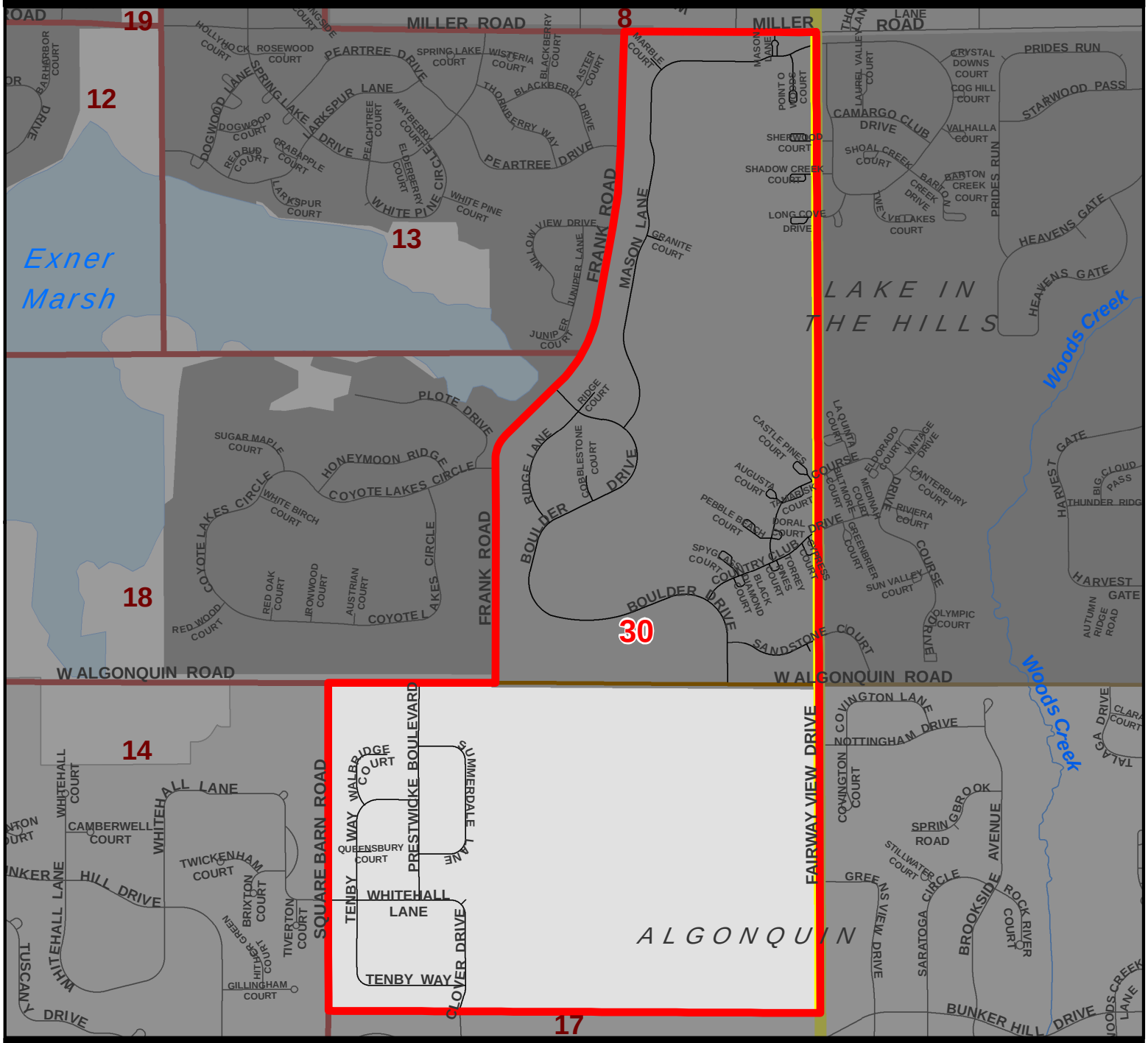

Legend

- Precincts
- Township Boundary
- 1 Precinct Number
- Township Administration Building

Municipalities

- Algonquin
- Crystal Lake
- Huntley
- Lake in the Hills
- Lakewood

Roads

- Interstate
- US Route
- State Route
- County Road
- Township Road
- Private Road
- Municipal Road

- Rivers, Streams & Creeks
- Water Bodies

Townships

CHEMUNG	ALDEN	HEBRON	RICHMOND	BURTON
DUNHAM	HARTLAND	GREENWOOD	MCHENRY	
MARENGO	SENECA	DORR	NUNDA	
RILEY	CORAL	GRAFTON	ALGONQUIN	

Map ID 1000634_142
Date: May 2016

0 0.1 0.2 0.4 0.6 Miles

Map Produced By
McHenry County GIS Department

Grafton Township Precinct 31

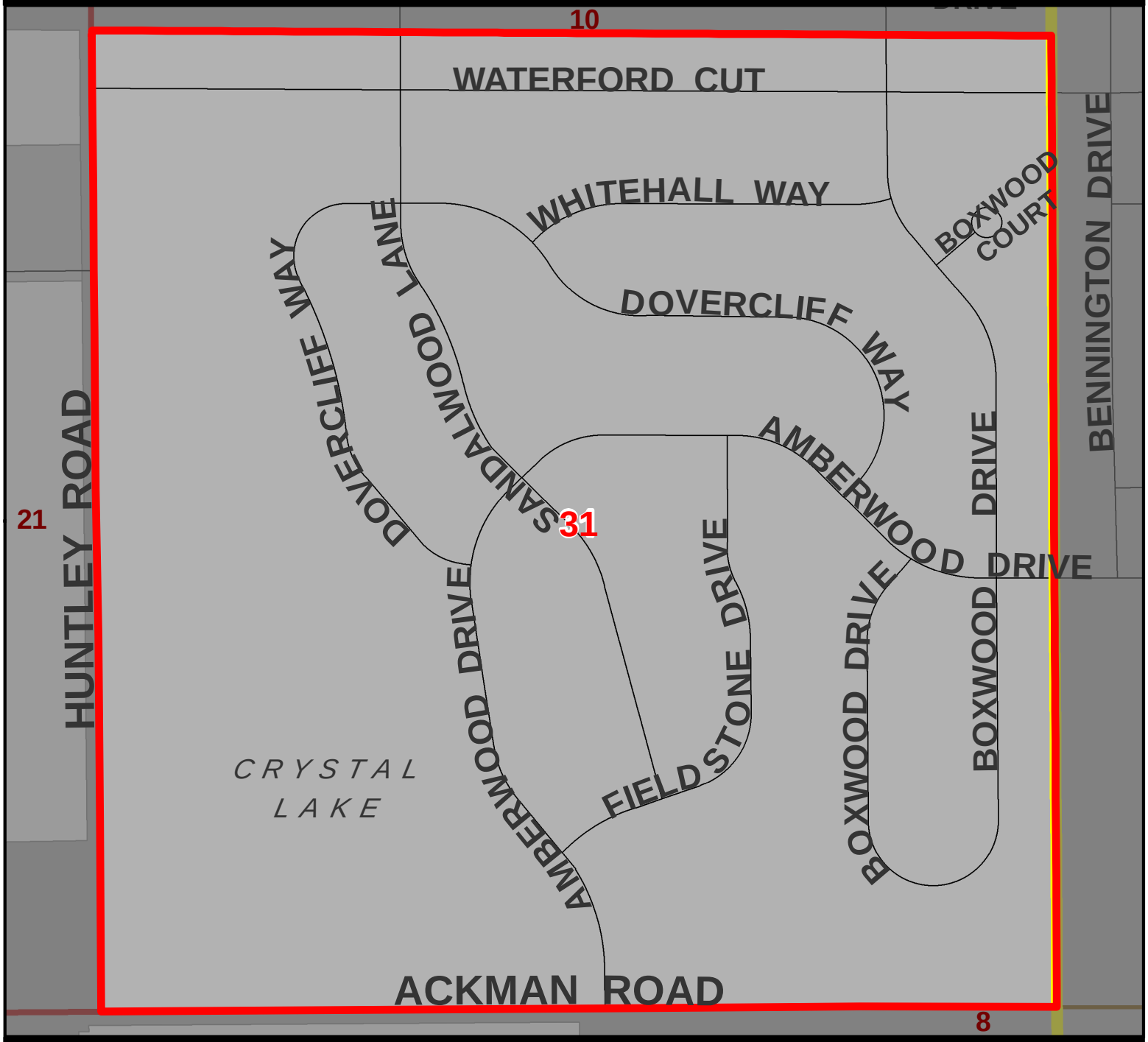

Legend

- Precincts
- Township Boundary
- 1 Precinct Number
- Township Administration Building

Municipalities

- Algonquin
- Crystal Lake
- Huntley
- Lake in the Hills
- Lakewood

Roads

- Interstate
- US Route
- State Route
- County Road
- Township Road
- Private Road
- Municipal Road

- Rivers, Streams & Creeks
- Water Bodies

Townships

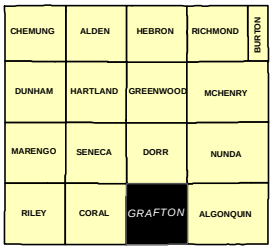

Map ID 1000634_143
Date: May 2016

0 0.02 0.04 0.08 0.12 0.16 Miles

Map Produced By
McHenry County GIS Department