Dorr Township Precinct 1

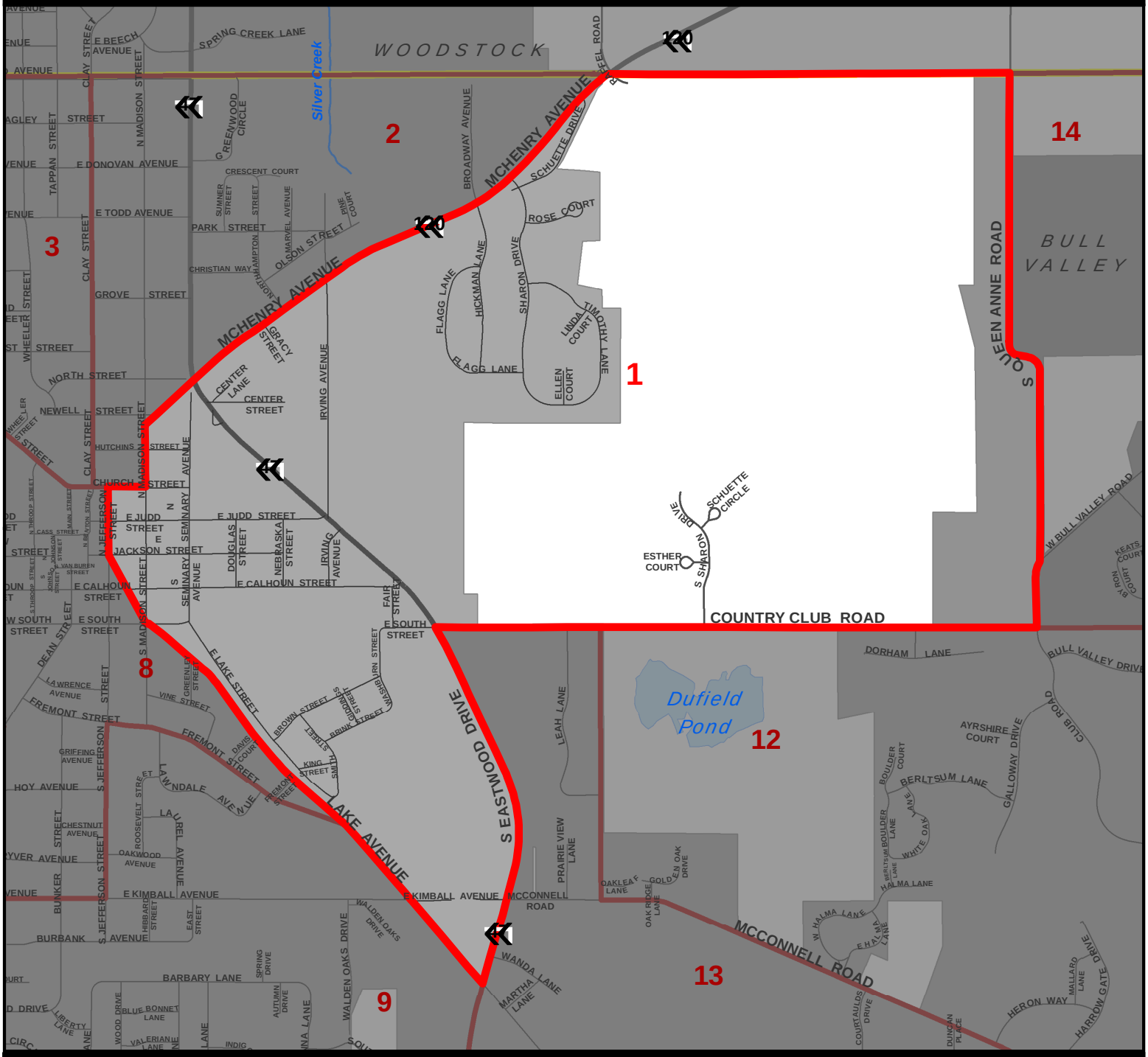

Legend

- Precincts
- Township Boundary
- 1 Precinct Number
- Township Administration Building

Municipalities

- Bull Valley
- Crystal Lake
- Lakewood
- Woodstock

Roads

- Interstate
- US Route
- State Route
- County Road
- Township Road
- Private Road
- Municipal Road

- Rivers, Streams & Creeks
- Water Bodies

Townships

CHEMUNG	ALDEN	HEBRON	RICHMOND	BURTON
DUNHAM	HARTLAND	GREENWOOD	MCHENRY	
MARENGO	SENECA	DORR	NUNDA	
RILEY	CORAL	GRAFTON	ALGONQUIN	

Map ID 1000634_98
Date: May 2016

0 0.1 0.2 0.4 0.6 Miles

Map Produced By
McHenry County GIS Department

Dorr Township Precinct 2

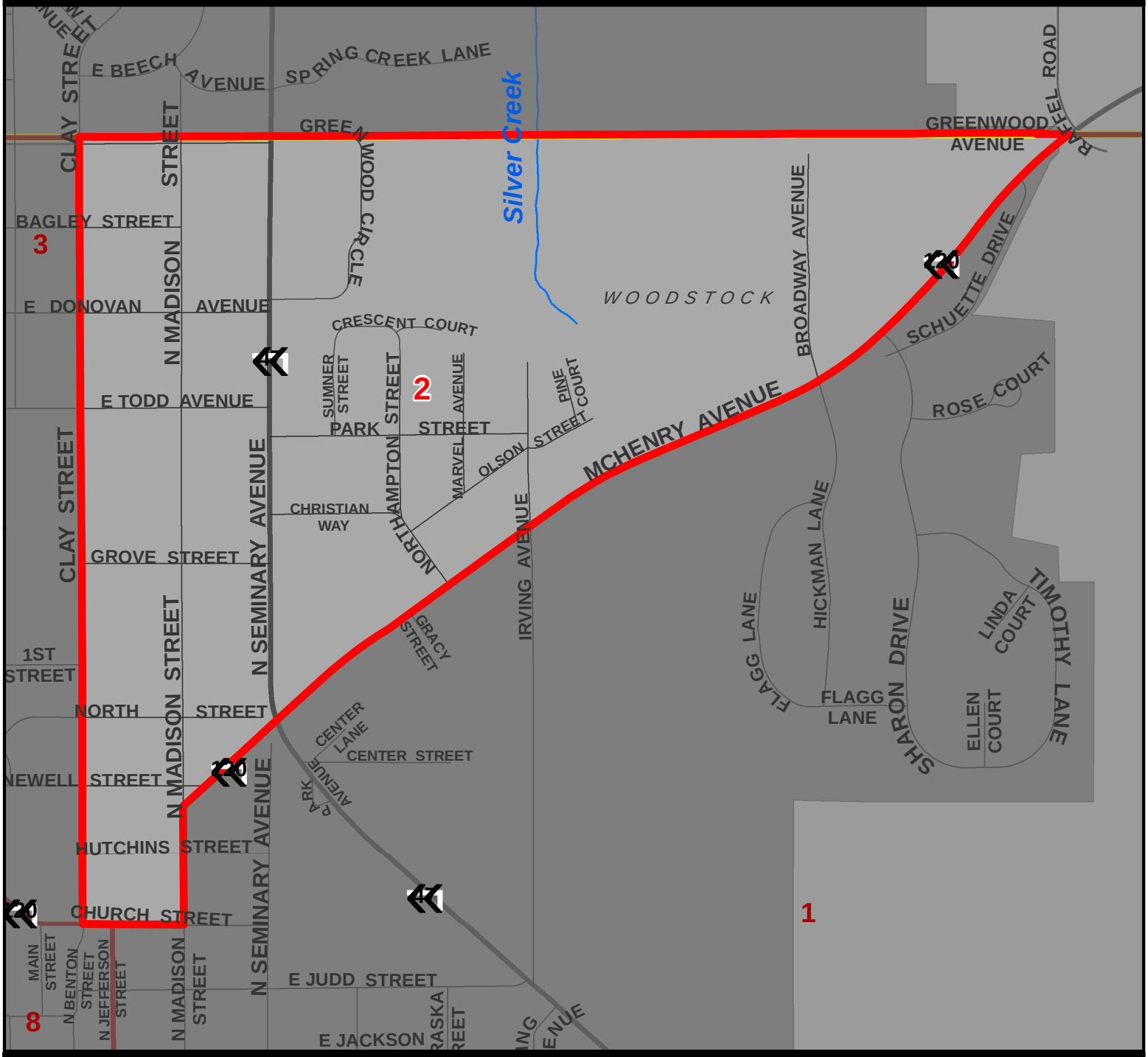

Legend

- Precincts
- Township Boundary
- 1 Precinct Number
- Township Administration Building

Municipalities

- Bull Valley
- Crystal Lake
- Lakewood
- Woodstock

Roads

- Interstate
- US Route
- State Route
- County Road
- Township Road
- Private Road
- Municipal Road

- Rivers, Streams & Creeks
- Water Bodies

Townships

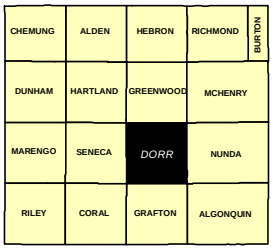

Map ID 1000634_99
Date: May 2016

0 0.05 0.1 0.2 0.3 Miles

Map Produced By
McHenry County GIS Department

Dorr Township Precinct 3

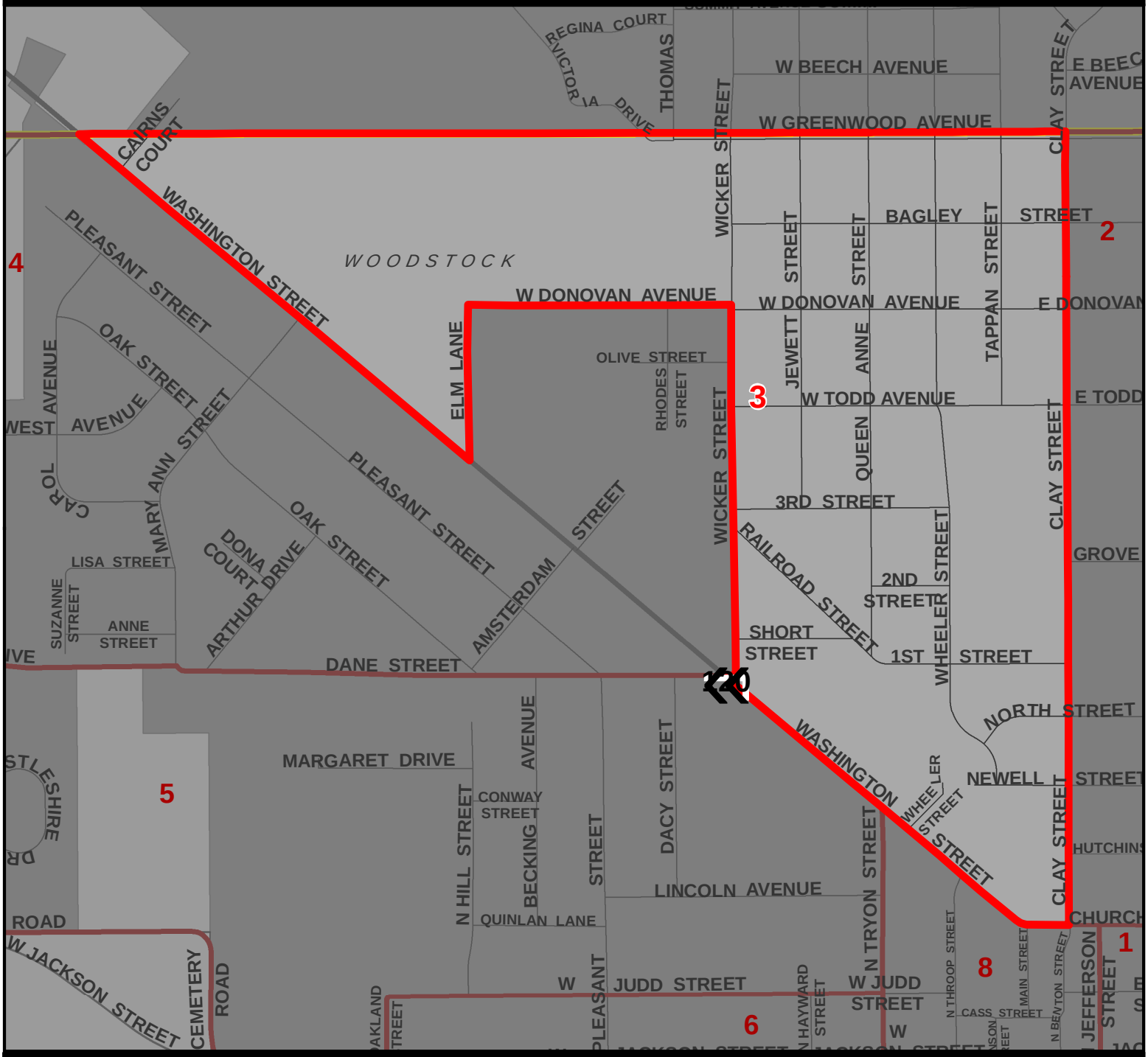

Legend

- Precincts
- Township Boundary
- 1 Precinct Number
- Township Administration Building

Municipalities

- Bull Valley
- Crystal Lake
- Lakewood
- Woodstock

Roads

- Interstate
- US Route
- State Route
- County Road
- Township Road
- Private Road
- Municipal Road
- Rivers, Streams & Creeks
- Water Bodies

Townships

CHEMUNG	ALDEN	HEBRON	RICHMOND	BURTON
DUNHAM	HARTLAND	GREENWOOD	MCHENRY	
MARENGO	SENECA	DORR	NUNDA	
RILEY	CORAL	GRAFTON	ALGONQUIN	

Map ID 1000634_100
Date: May 2016

0 0.05 0.1 0.2 0.3 Miles

Map Produced By
McHenry County GIS Department

Dorr Township Precinct 4

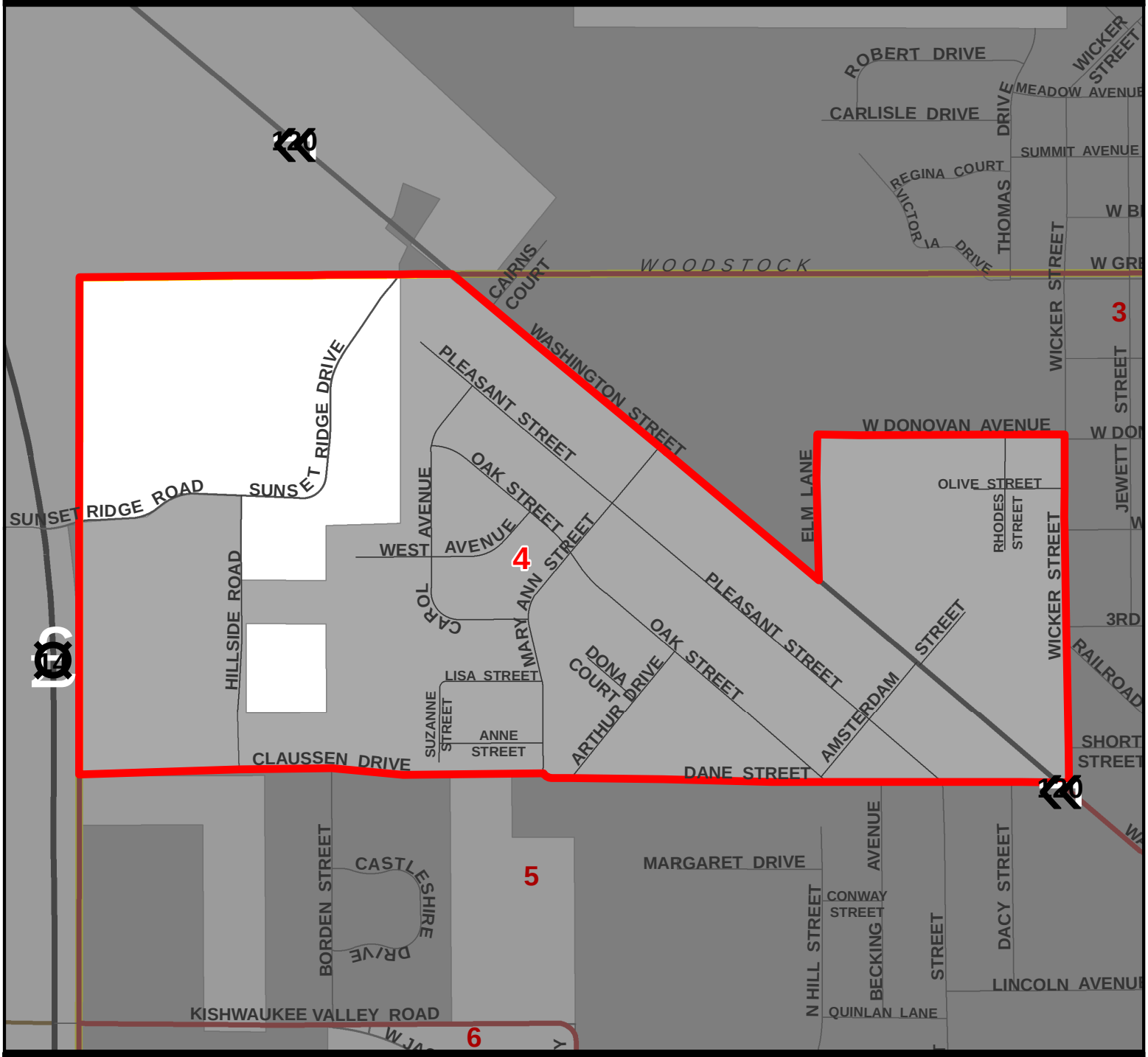

Legend

- Precincts
- Township Boundary
- 1 Precinct Number
- Township Administration Building

Municipalities

- Bull Valley
- Crystal Lake
- Lakewood
- Woodstock

Roads

- Interstate
- US Route
- State Route
- County Road
- Township Road
- Private Road
- Municipal Road

- Rivers, Streams & Creeks
- Water Bodies

Townships

CHEMUNG	ALDEN	HEBRON	RICHMOND	BURTON
DUNHAM	HARTLAND	GREENWOOD	MCHENRY	
MARENGO	SENECA	DORR	NUNDA	
RILEY	CORAL	GRAFTON	ALGONQUIN	

Map ID 1000634_101
Date: May 2016

0 0.05 0.1 0.2 0.3 Miles

Map Produced By
McHenry County GIS Department

Dorr Township Precinct 5

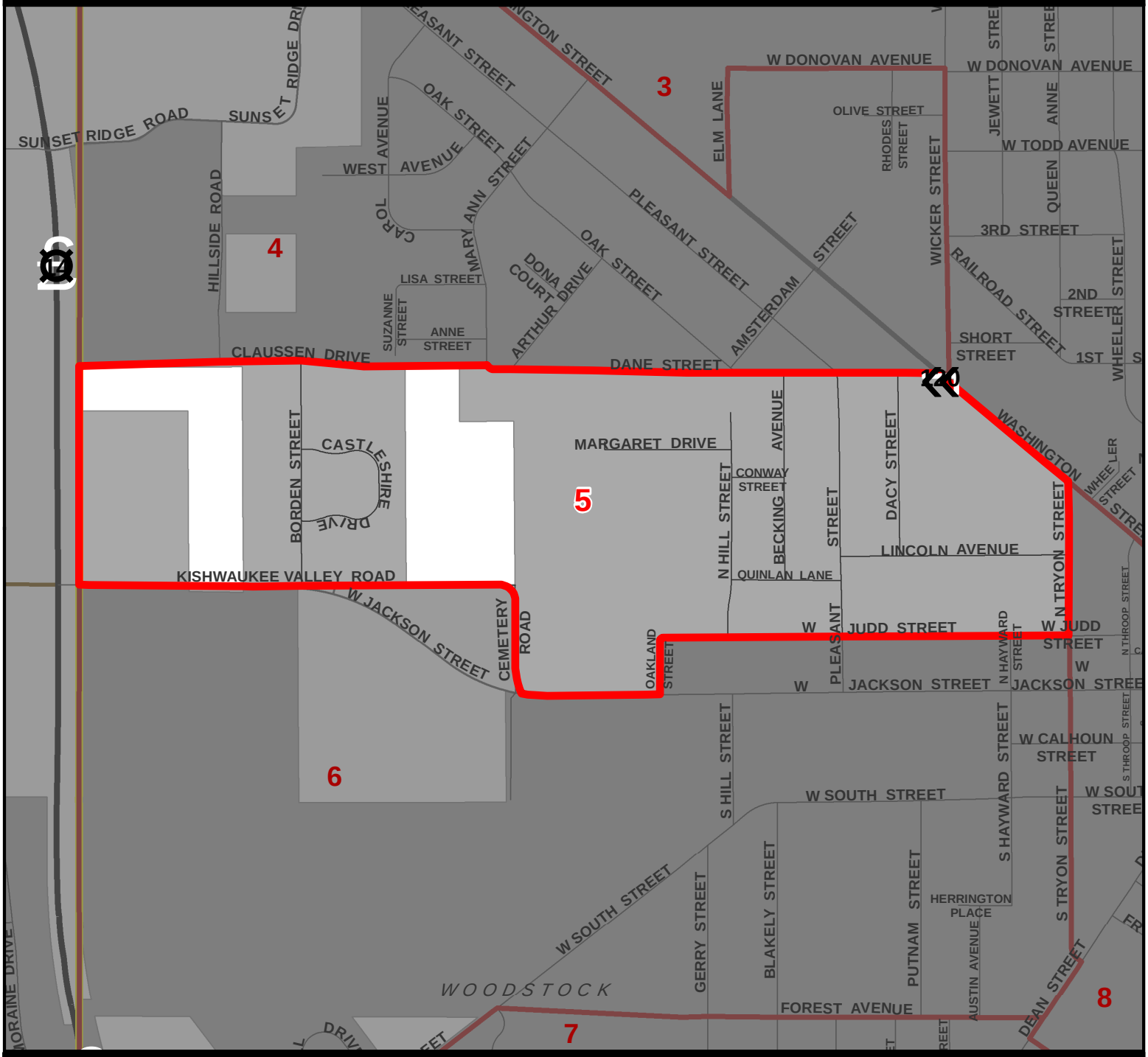

Legend

- Precincts
- Township Boundary
- 1 Precinct Number
- Township Administration Building

Municipalities

- Bull Valley
- Crystal Lake
- Lakewood
- Woodstock

Roads

- Interstate
- US Route
- State Route
- County Road
- Township Road
- Private Road
- Municipal Road
- Rivers, Streams & Creeks
- Water Bodies

Townships

CHEMUNG	ALDEN	HEBRON	RICHMOND	BURTON
DUNHAM	HARTLAND	GREENWOOD	MCHENRY	
MARENGO	SENECA	DORR	NUNDA	
RILEY	CORAL	GRAFTON	ALGONQUIN	

Map ID 1000634_102
Date: May 2016

0 0.05 0.1 0.2 0.3 0.4 Miles

Map Produced By
McHenry County GIS Department

Dorr Township Precinct 6

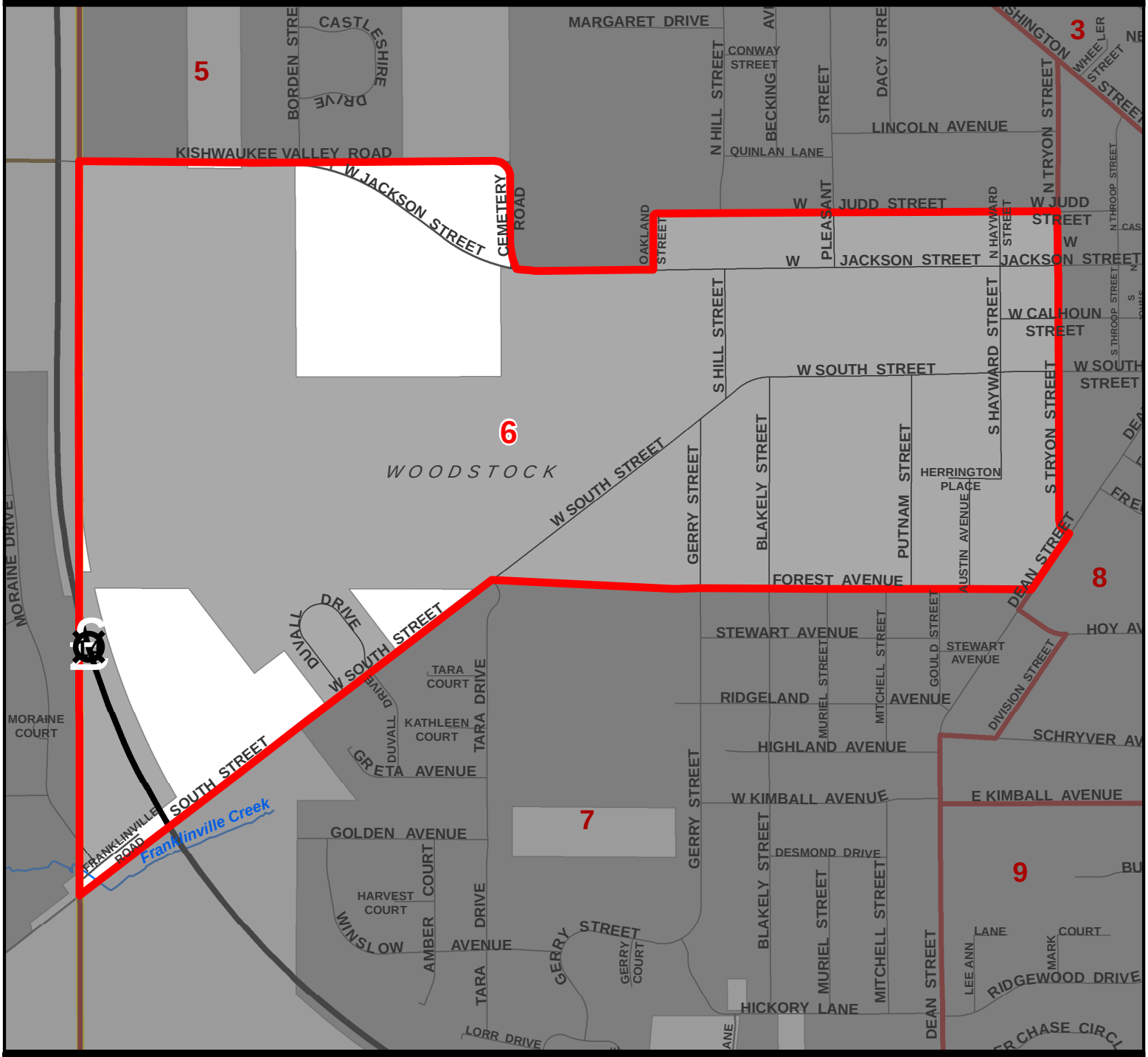

Legend

- Precincts
- Township Boundary
- 1 Precinct Number
- Township Administration Building

Municipalities

- Bull Valley
- Crystal Lake
- Lakewood
- Woodstock

Roads

- Interstate
- US Route
- State Route
- County Road
- Township Road
- Private Road
- Municipal Road

- Rivers, Streams & Creeks
- Water Bodies

Townships

CHEMUNG	ALDEN	HEBRON	RICHMOND	BURTON
DUNHAM	HARTLAND	GREENWOOD	MCHENRY	
MARENGO	SENECA	DORR	NUNDA	
RILEY	CORAL	GRAFTON	ALGONQUIN	

Map ID 1000634_103
Date: May 2016

0 0.05 0.1 0.2 0.3 0.4 Miles

Map Produced By
McHenry County GIS Department

Dorr Township Precinct 7

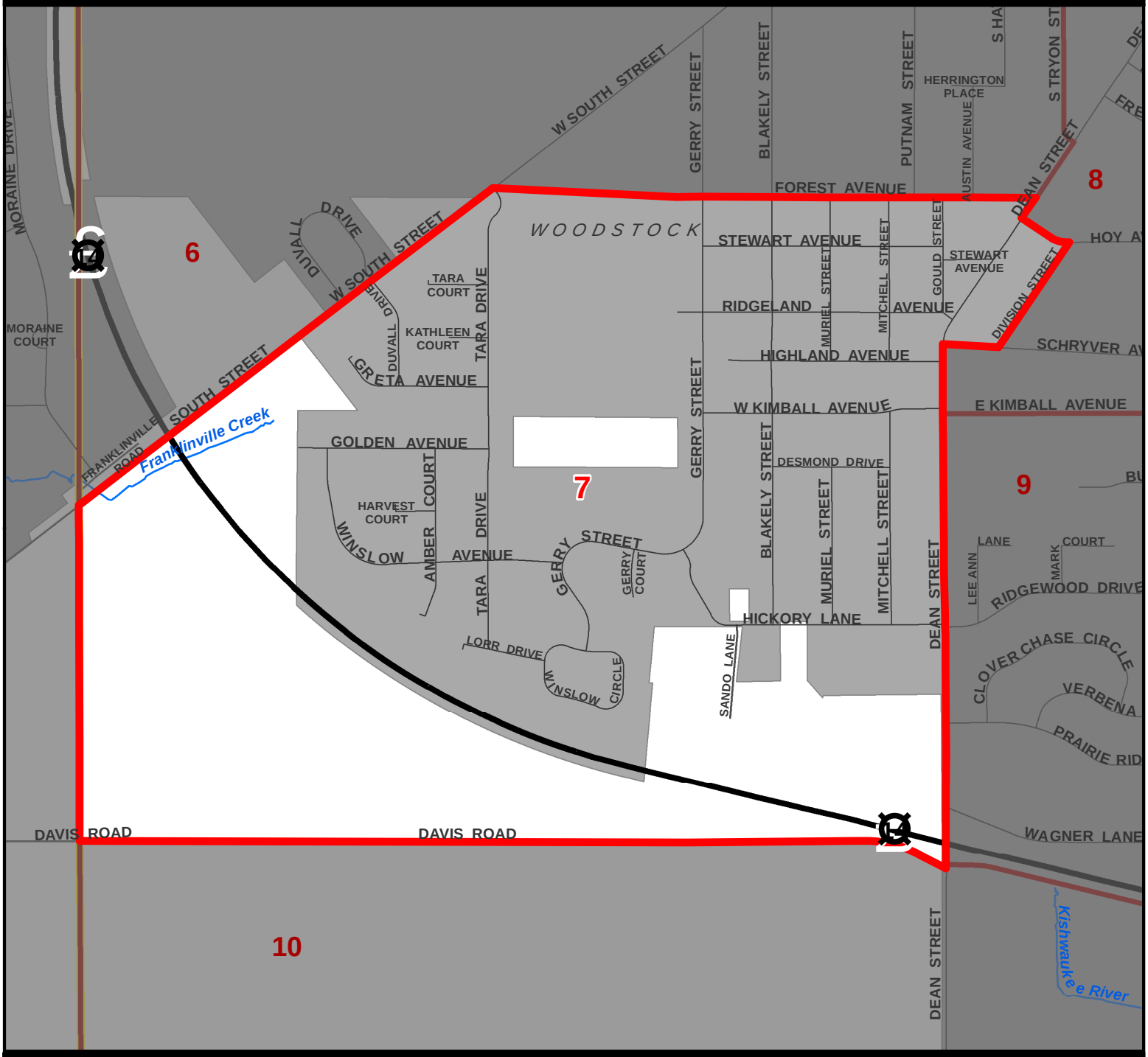

Legend

- Precincts
- Township Boundary
- 1 Precinct Number
- Township Administration Building

Municipalities

- Bull Valley
- Crystal Lake
- Lakewood
- Woodstock

Roads

- Interstate
- US Route
- State Route
- County Road
- Township Road
- Private Road
- Municipal Road

- Rivers, Streams & Creeks
- Water Bodies

Townships

CHEMUNG	ALDEN	HEBRON	RICHMOND	BURTON
DUNHAM	HARTLAND	GREENWOOD	MCHENRY	
MARENGO	SENECA	DORR	NUNDA	
RILEY	CORAL	GRAFTON	ALGONQUIN	

Map ID 1000634_104
Date: May 2016

0 0.05 0.1 0.2 0.3 0.4 Miles

Map Produced By
McHenry County GIS Department

Dorr Township Precinct 8

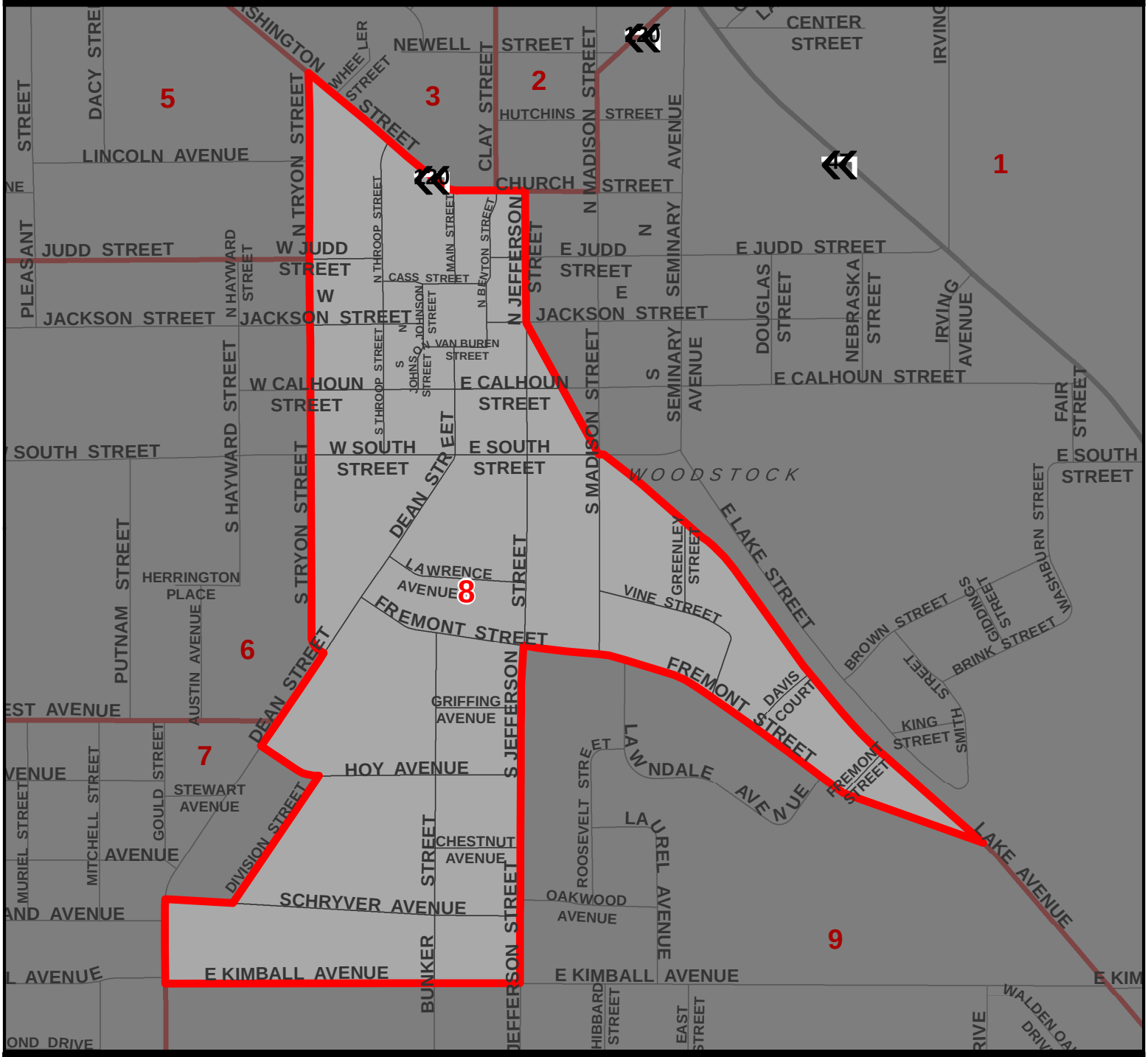

Legend

- Precincts
- Township Boundary
- 1 Precinct Number
- Township Administration Building

Municipalities

- Bull Valley
- Crystal Lake
- Lakewood
- Woodstock

Roads

- Interstate
- US Route
- State Route
- County Road
- Township Road
- Private Road
- Municipal Road

- Rivers, Streams & Creeks
- Water Bodies

Townships

CHEMUNG	ALDEN	HEBRON	RICHMOND	BURTON
DUNHAM	HARTLAND	GREENWOOD	MCHENRY	
MARENGO	SENECA	DORR	NUNDA	
RILEY	CORAL	GRAFTON	ALGONQUIN	

Map ID 1000634_105
Date: May 2016

0 0.05 0.1 0.2 0.3 0.4 Miles

Map Produced By
McHenry County GIS Department

Dorr Township Precinct 9

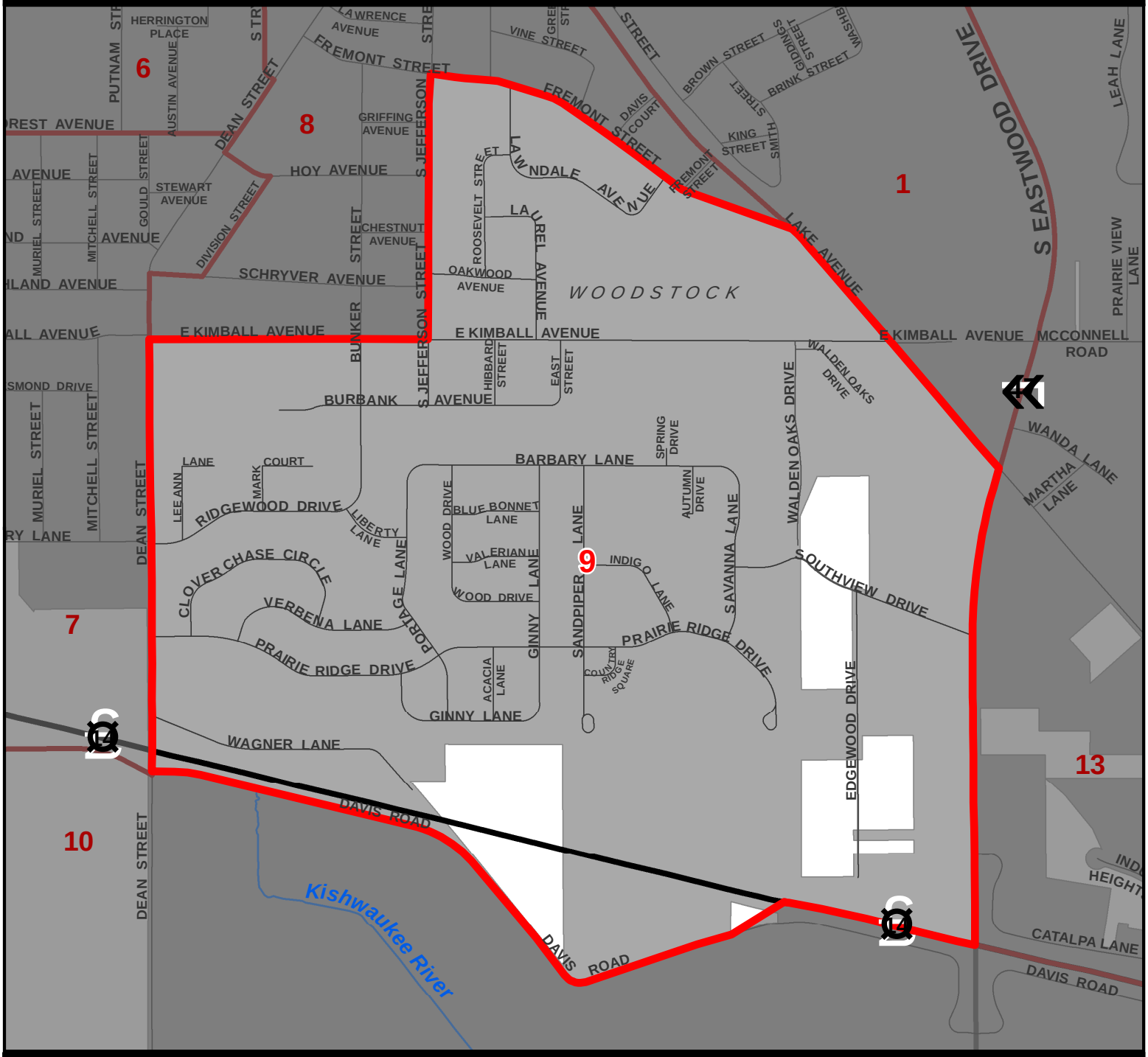

Legend

- Precincts
- Township Boundary
- 1 Precinct Number
- Township Administration Building

Municipalities

- Bull Valley
- Crystal Lake
- Lakewood
- Woodstock

Roads

- Interstate
- US Route
- State Route
- County Road
- Township Road
- Private Road
- Municipal Road
- Rivers, Streams & Creeks
- Water Bodies

Townships

CHEMUNG	ALDEN	HEBRON	RICHMOND	BURTON
DUNHAM	HARTLAND	GREENWOOD	MCHENRY	
MARENGO	SENECA	DORR	NUNDA	
RILEY	CORAL	GRAFTON	ALGONQUIN	

Map ID 1000634_106
Date: May 2016

0 0.05 0.1 0.2 0.3 0.4 Miles

Map Produced By
McHenry County GIS Department

Dorr Township Precinct 10

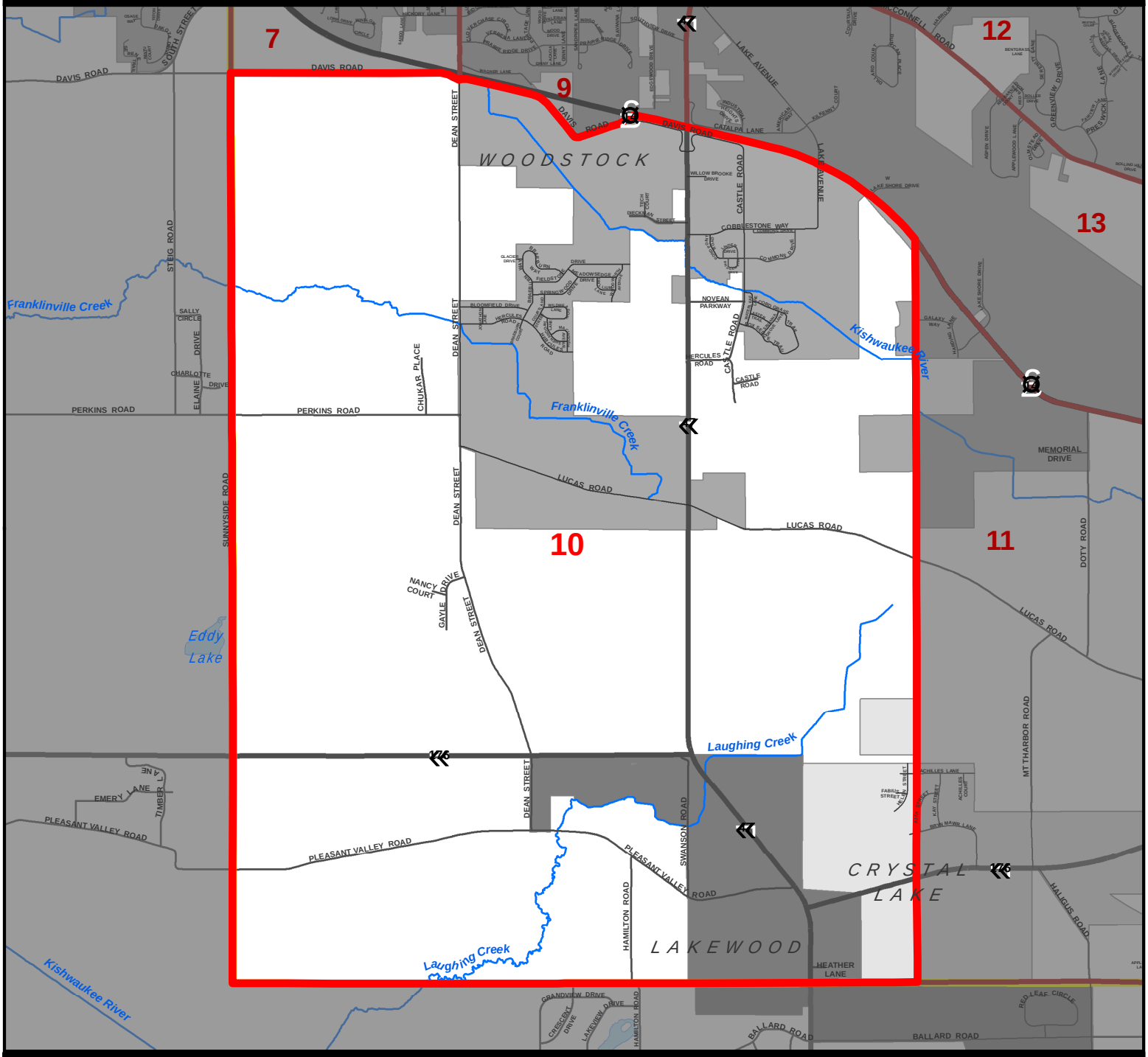

Legend

- Precincts
- Township Boundary
- 1 Precinct Number
- Township Administration Building

Municipalities

- Bull Valley
- Crystal Lake
- Lakewood
- Woodstock

Roads

- Interstate
- US Route
- State Route
- County Road
- Township Road
- Private Road
- Municipal Road

- Rivers, Streams & Creeks
- Water Bodies

Townships

CHEMUNG	ALDEN	HEBRON	RICHMOND	BURTON
DUNHAM	HARTLAND	GREENWOOD	MCHENRY	
MARENGO	SENECA	DORR	NUNDA	
RILEY	CORAL	GRAFTON	ALGONQUIN	

Map ID 1000634_107
Date: May 2016

0 0.15 0.3 0.6 0.9 1.2 Miles

Map Produced By
McHenry County GIS Department

Dorr Township Precinct 11

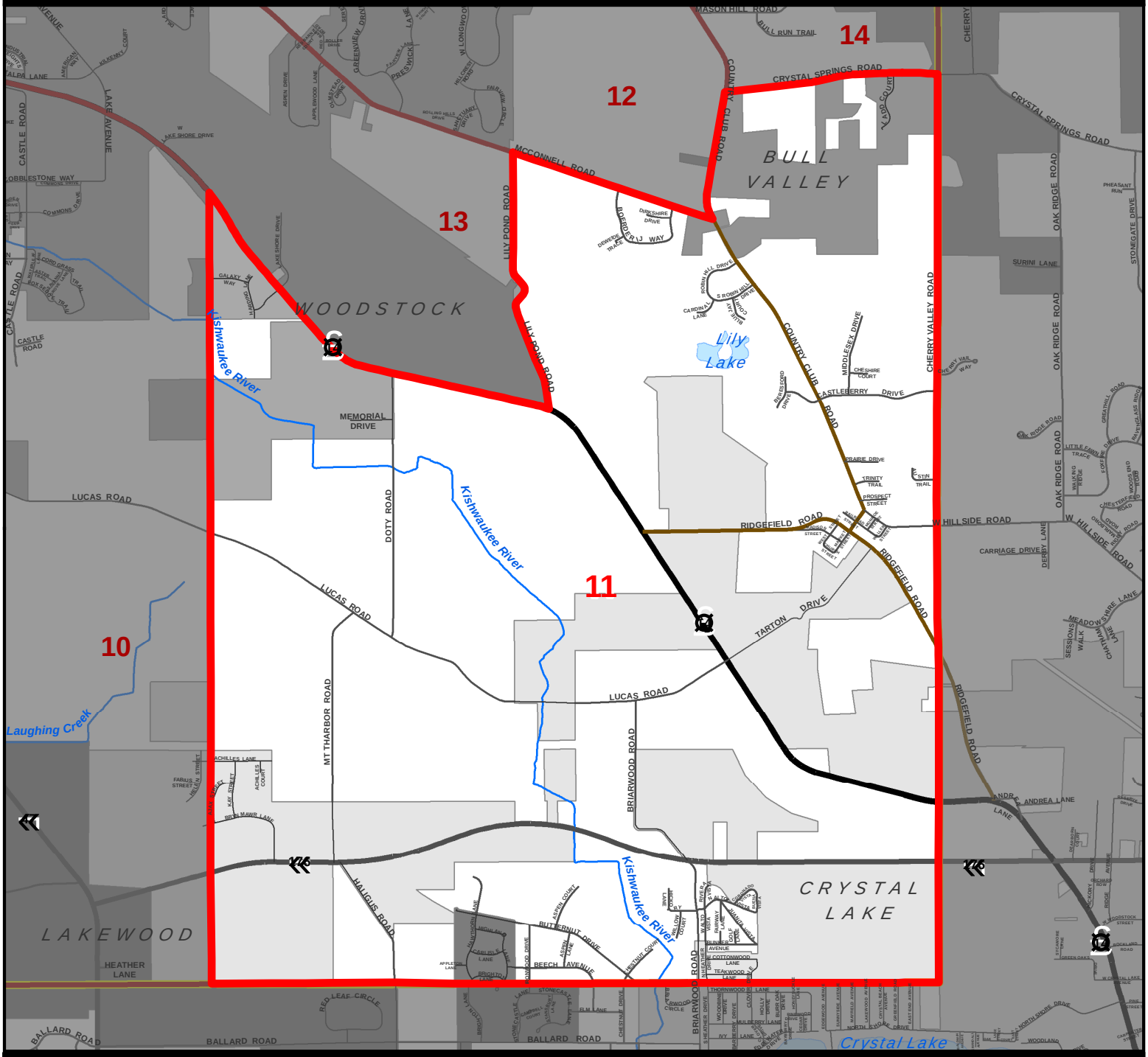
14
12
13
11
10
BULL VALLEY
WOODSTOCK
CRYSTAL LAKE
LAKEWOOD
Lily Lake
Kishwaukee River
Laughing Creek
Crystal Lake
MCCONNELL ROAD
CRYSTAL SPRINGS ROAD
COUNTRY CLUB ROAD
LILY POND ROAD
CHERRY VALLEY ROAD
OAK RIDGE ROAD
MEMORIAL DRIVE
LUCAS ROAD
DOTY ROAD
MT THARBOR ROAD
BRIARWOOD ROAD
RIDGEFIELD ROAD
W HILLSIDE ROAD
TARTON DRIVE
HALIGUS ROAD
BALLARD ROAD
CASTLE ROAD
LAKE AVENUE
CARRIAGE DRIVE
EASTLEBERRY DRIVE
MIDDLESEX DRIVE
CHESHIRE COURT
PRAIRIE DRIVE
TRINITY TRAIL
PROSPECT STREET
BUTTERNUT DRIVE
BEECH AVENUE
HEATHER LANE
ACHILLES LANE
SURINI LANE
PHEASANT RUN
STONEGATE DRIVE
DERBY LANE
MEADOWSHIRE LANE
SESSIONS WALK
CHATHAM LANE
ANDREA LANE
BULL RUN TRAIL
MASON HILL ROAD
DIRKSHIRE DRIVE
DEVEREUX TRACE
BOEBELER RJ WAY
ROBIN HILL DRIVE
CARDINAL LANE
BLUE JAY
S ROBIN HILL DRIVE
GALAXY WAY
LAKE SHORE DRIVE
COBBLESTONE WAY
COMMONS DRIVE
CORD GRASS
BOX SEDGE
TRAIL
LITTLE FAWN TRACE
WALKING RIDGE
GREENHILL ROAD
MEADOWGLADE RIDGE
CHESTERFIELD ROAD
WOODS END ROAD
DIXON ROAD
CHERRY VALLEY WAY
RIVERSIDE DRIVE
RIVERSIDE STREET
ROSEWOOD STREET
ROSEWOOD LANE
WALNUT STREET
FAIRWAY LANE
WALNUT COURT
BUNKER AVENUE
COTTONWOOD LANE
TEAKWOOD LANE
HALLSTATION DRIVE
THORNWOOD DRIVE
WOODSIDE DRIVE
CLARK DRIVE
HOLLY LANE
BURR OAK DRIVE
MULBERRY LANE
SHEPHERD DRIVE
BRIARBERRY DRIVE
IVY LANE
EDGEWATER DRIVE
NORTH RIDGE DRIVE
EASTWOOD AVENUE
LAKEWOOD AVENUE
CRYSTAL BEACH AVENUE
GREENFIELD AVENUE
WOODLAND
BOCKLAND ROAD
W CRYSTAL LAKE AVENUE
SYCAMORE DRIVE
GREEN OAKS
ORCHARD RIDGE
ORCHARD AVENUE
GRANDVIEW DRIVE
RIDGE AVENUE
W WOODSTOCK STREET
RESERVE DRIVE
ACHILLES COURT
FABIUS STREET
KAY STREET
BRIGHAMAR LANE
ASPEN COURT
APPLETON LANE
BRIGHTON LANE
CAGLIOLE LANE
HIGHLAND LANE
WOODCROFT DRIVE
CAMPBELL COURT
STONECASTLE LANE
ELM LANE
CHESTNUT DRIVE
RED LEAF CIRCLE
EDWOOD CIRCLE
WILLOW COURT
WILLOW LANE
CHESTNUT COURT
BRIGHTON LANE
GREENVIEW DRIVE
W LONGWOOD
PRESWICK
ASPEN DRIVE
APPLEWOOD LANE
OLD MILL CREEK DRIVE
ROLLING HILLS DRIVE
SANTUARY DRIVE
HILDREN ROAD
FAIRVIEW DRIVE
CHERRY
LAKE COURT
PEBBLE LANE
CALPA LANE
AMERICAN WAY
KENNY COURT
DILLON TRAIL
EAGLE TRAIL
CRESTWOOD DRIVE
CRESTWOOD CIRCLE
CRESTWOOD LANE
BRIGHTON LANE
BRIGHTON CIRCLE
BRIGHTON COURT
BRIGHTON DRIVE
BRIGHTON LANE
BRIGHTON STREET
BRIGHTON AVENUE
BRIGHTON PLAC

Dorr Township Precinct 12

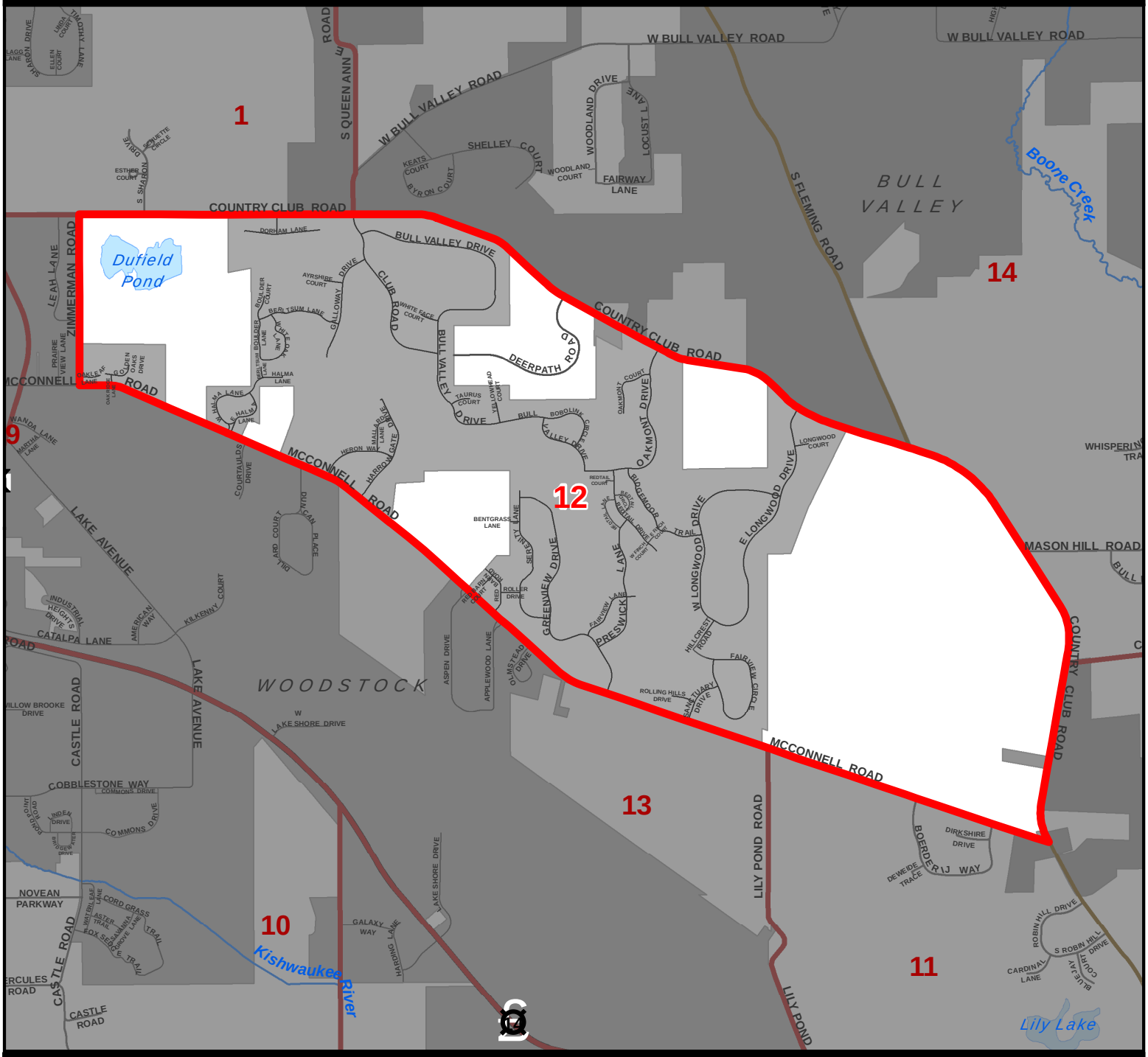

Legend

- Precincts
- Township Boundary
- 1 Precinct Number
- Township Administration Building

Municipalities

- Bull Valley
- Crystal Lake
- Lakewood
- Woodstock

Roads

- Interstate
- US Route
- State Route
- County Road
- Township Road
- Private Road
- Municipal Road

- Rivers, Streams & Creeks
- Water Bodies

Townships

CHEMUNG	ALDEN	HEBRON	RICHMOND	BURTON
DUNHAM	HARTLAND	GREENWOOD	MCHENRY	
MARENGO	SENECA	DORR	NUNDA	
RILEY	CORAL	GRAFTON	ALGONQUIN	

Map ID 1000634_109
Date: May 2016

0 0.15 0.3 0.6 0.9 Miles

Map Produced By
McHenry County GIS Department

Dorr Township Precinct 13

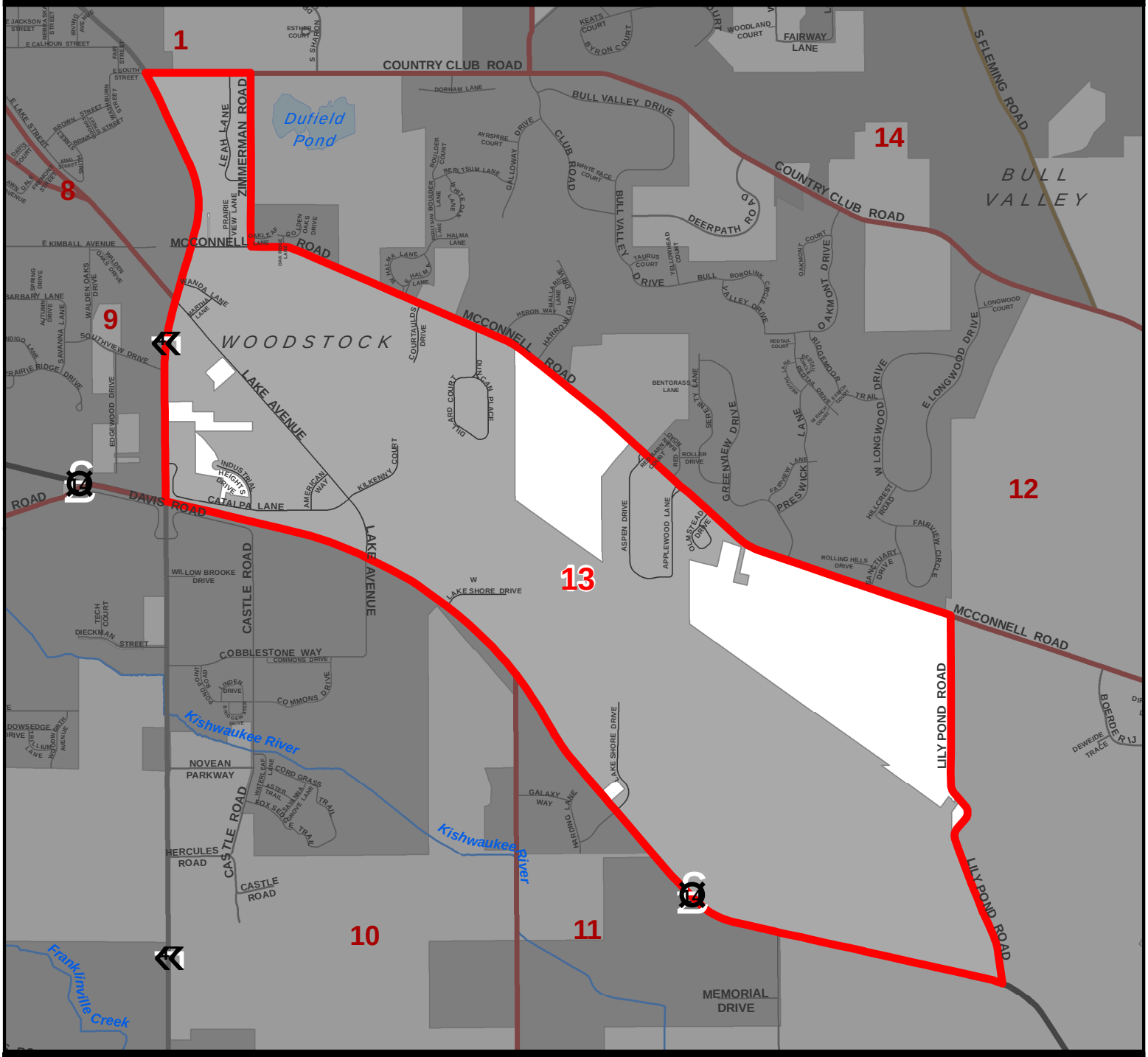

Legend

- Precincts
- Township Boundary
- 1 Precinct Number
- Township Administration Building

Municipalities

- Bull Valley
- Crystal Lake
- Lakewood
- Woodstock

Roads

- Interstate
- US Route
- State Route
- County Road
- Township Road
- Private Road
- Municipal Road

- Rivers, Streams & Creeks
- Water Bodies

Townships

CHEMUNG	ALDEN	HEBRON	RICHMOND	BURTON
DUNHAM	HARTLAND	GREENWOOD	MCHENRY	
MARENGO	SENECA	DORR	NUNDA	
RILEY	CORAL	GRAFTON	ALGONQUIN	

Map ID 1000634_110
Date: May 2016

0 0.15 0.3 0.6 0.9 Miles

Map Produced By
McHenry County GIS Department

Dorr Township Precinct 14

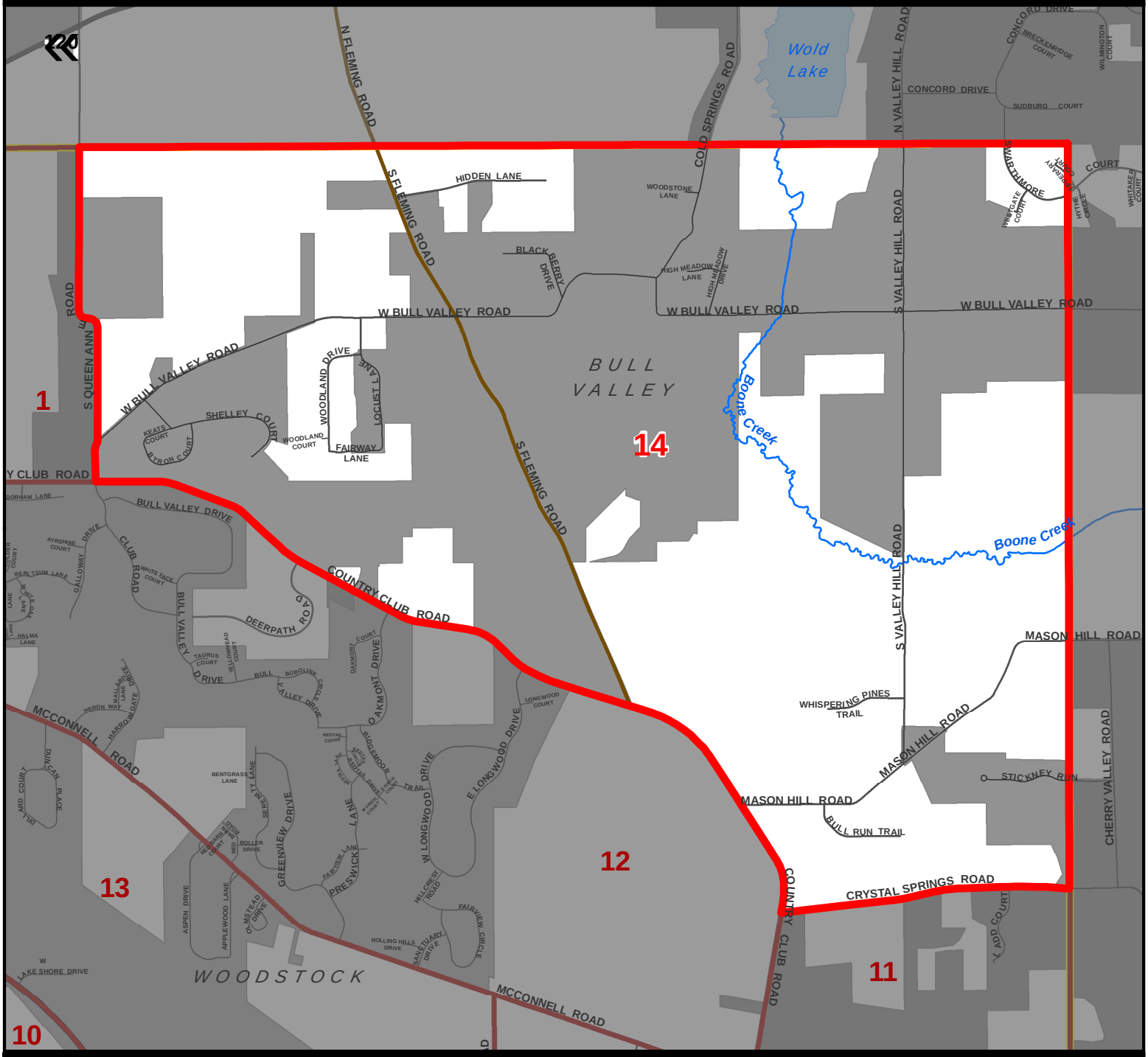

Legend

- Precincts
- Township Boundary
- 1 Precinct Number
- Township Administration Building

Municipalities

- Bull Valley
- Crystal Lake
- Lakewood
- Woodstock

Roads

- Interstate
- US Route
- State Route
- County Road
- Township Road
- Private Road
- Municipal Road

- Rivers, Streams & Creeks
- Water Bodies

Townships

CHEMUNG	ALDEN	HEBRON	RICHMOND	BURTON
DUNHAM	HARTLAND	GREENWOOD	MCHENRY	
MARENGO	SENECA	DORR	NUNDA	
RILEY	CORAL	GRAFTON	ALGONQUIN	

Map ID 1000634_111
Date: May 2016

0 0.15 0.3 0.6 0.9 Miles

Map Produced By
McHenry County GIS Department