Algonquin Township Precinct 1

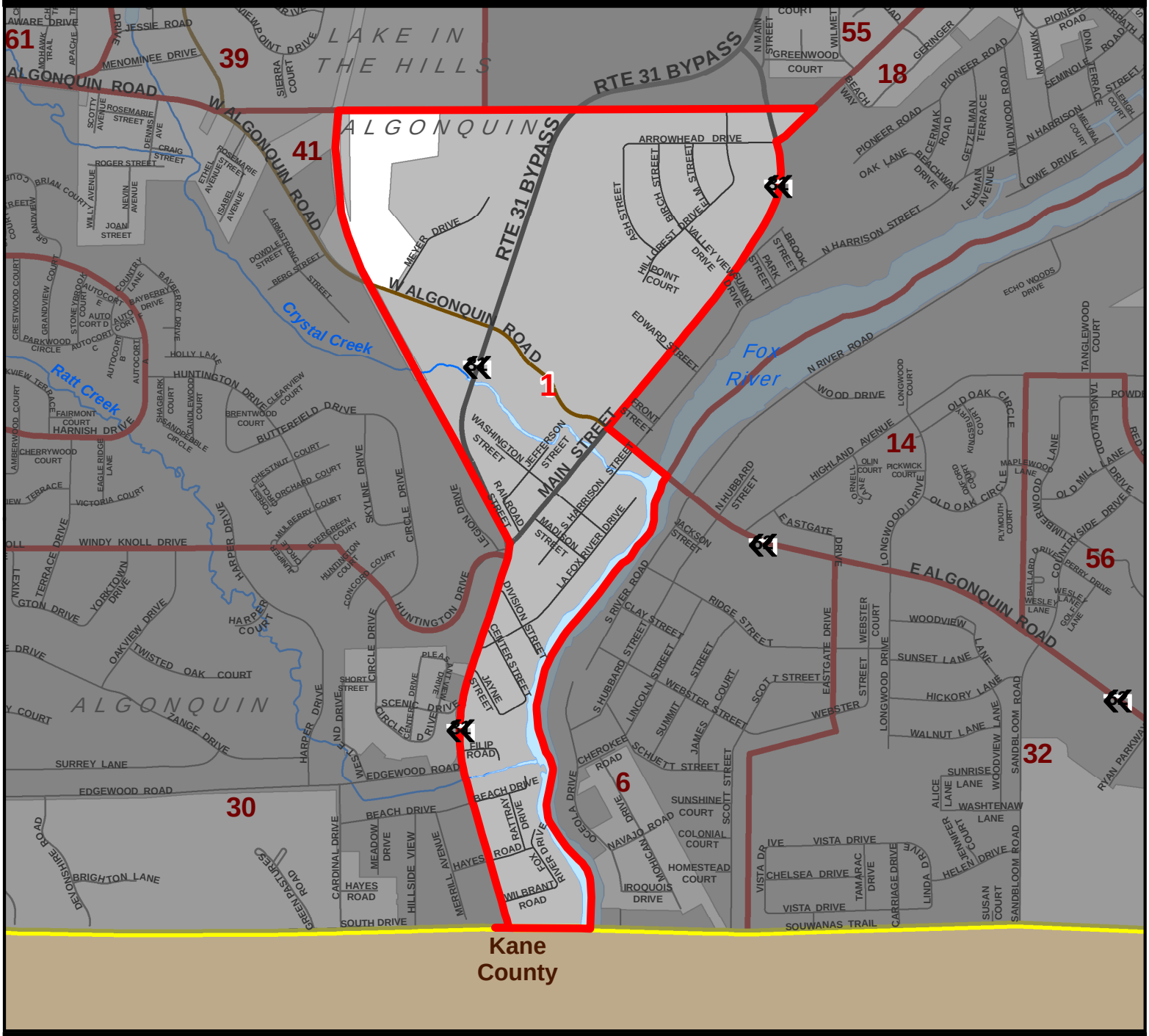

Legend

- Precincts
- Township Boundary
- 1 Precinct Number
- Township Administration Building

Municipalities

- Algonquin
- Barrington Hills
- Cary
- Crystal Lake
- Fox River Grove
- Lake in the Hills
- Lakewood
- Oakwood Hills
- Port Barrington
- Prairie Grove
- Trout Valley

Roads

- Interstate
- US Route
- State Route
- County Road
- Township Road
- Private Road
- Municipal Road

- Rivers, Streams & Creeks
- Water Bodies

Townships

CHEMUNG	ALDEN	HEBRON	RICHMOND	BURTON
DUNHAM	HARTLAND	GREENWOOD	MCHENRY	
MARENGO	SENECA	DORR	NUNDA	
RILEY	CORAL	GRAFTON	ALGONQUIN	

Map ID 1000634_1
Date: June 2016

0 0.3 0.6 0.9 Miles

Map Produced By
McHenry County GIS Department

Algonquin Township Precinct 2

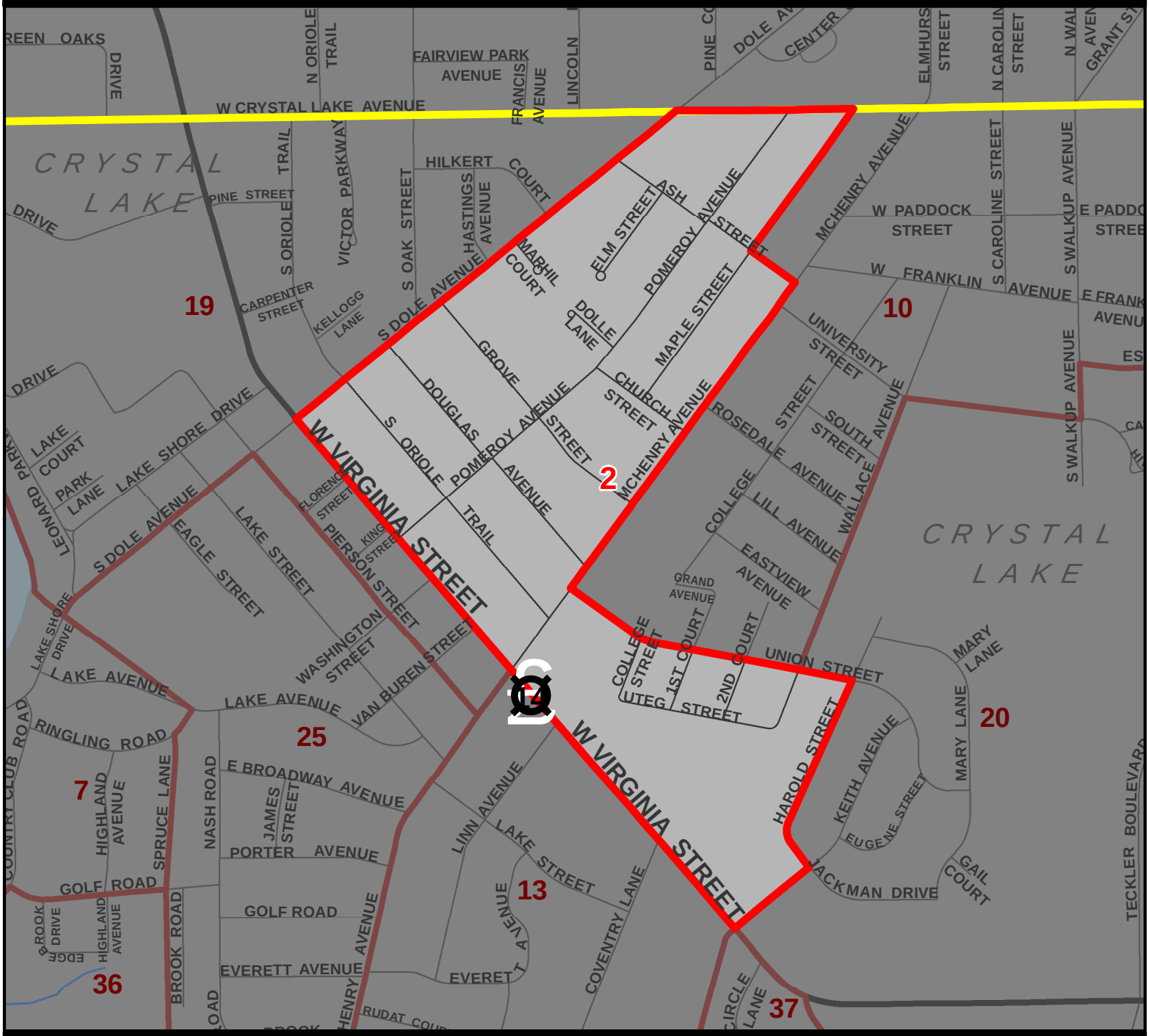

Legend

- Precincts
- Township Boundary
- 1 Precinct Number
- Township Administration Building

Municipalities

- Algonquin
- Barrington Hills
- Cary
- Crystal Lake
- Fox River Grove
- Lake in the Hills
- Lakewood
- Oakwood Hills
- Port Barrington
- Prairie Grove
- Trout Valley

Roads

- Interstate
- US Route
- State Route
- County Road
- Township Road
- Private Road
- Municipal Road

- Rivers, Streams & Creeks
- Water Bodies

Townships

CHEMUNG	ALDEN	HEBRON	RICHMOND	BURTON
DUNHAM	HARTLAND	GREENWOOD	MCHENRY	
MARENGO	SENECA	DORR	NUNDA	
RILEY	CORAL	GRAFTON	ALGONQUIN	

Map ID 1000634_2
Date: June 2016

0 0.2 0.4 0.6 Miles

Map Produced By
McHenry County GIS Department

Algonquin Township Precinct 3

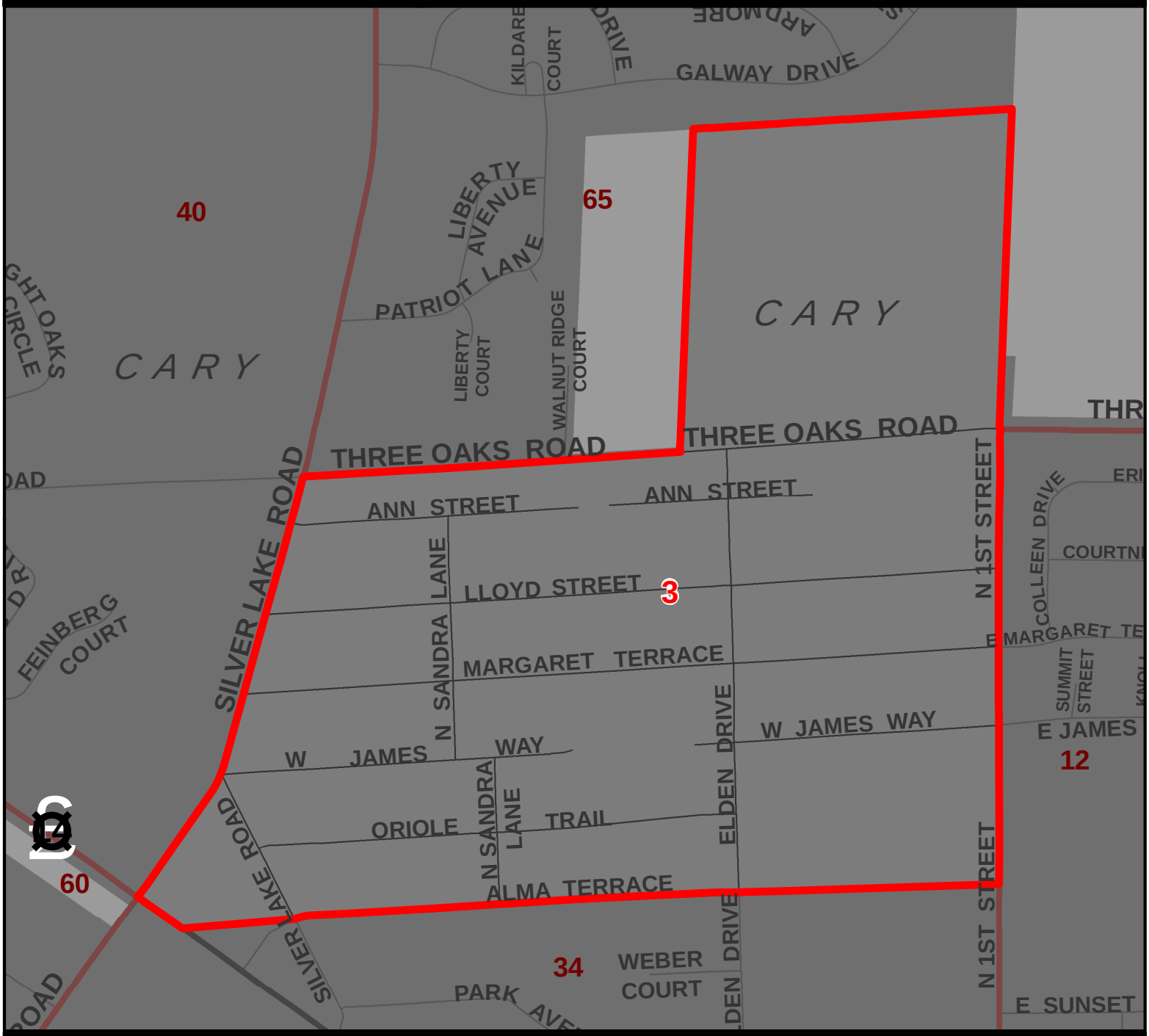

Legend

- Precincts
- Township Boundary
- 1 Precinct Number
- Township Administration Building

Municipalities

- Algonquin
- Barrington Hills
- Cary
- Crystal Lake
- Fox River Grove
- Lake in the Hills
- Lakewood
- Oakwood Hills
- Port Barrington
- Prairie Grove
- Trout Valley

Roads

- Interstate
- US Route
- State Route
- County Road
- Township Road
- Private Road
- Municipal Road

- Rivers, Streams & Creeks
- Water Bodies

Townships

CHEMUNG	ALDEN	HEBRON	RICHMOND	BURTON
DUNHAM	HARTLAND	GREENWOOD	MCHENRY	
MARENGO	SENECA	DORR	NUNDA	
RILEY	CORAL	GRAFTON	ALGONQUIN	

Map ID 1000634_3
Date: June 2016

0 0.1 0.2 0.3 Miles

Map Produced By
McHenry County GIS Department

Algonquin Township Precinct 4

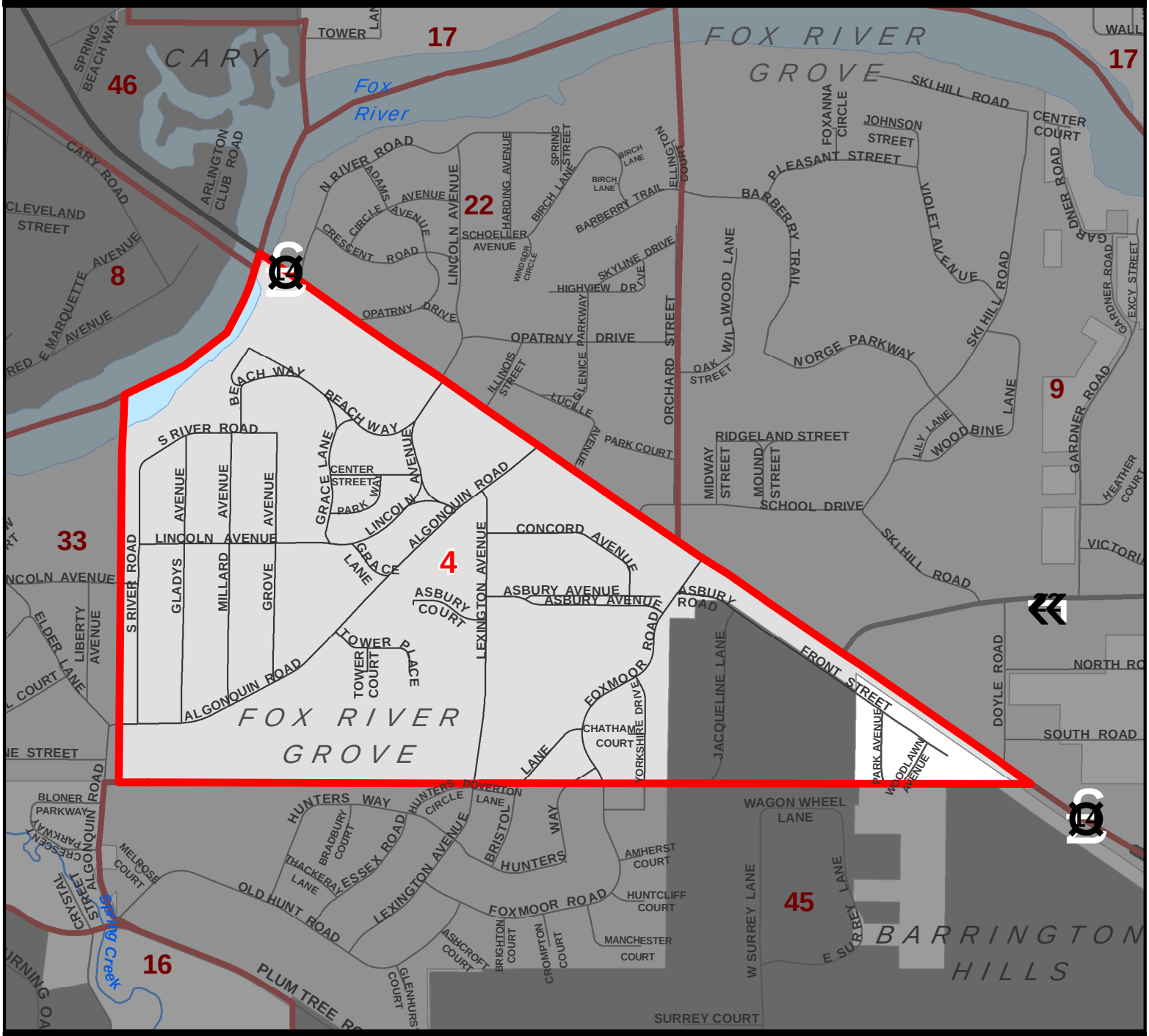

Legend

- Precincts
- Township Boundary
- 1 Precinct Number
- Township Administration Building

Municipalities

- Algonquin
- Barrington Hills
- Cary
- Crystal Lake
- Fox River Grove
- Lake in the Hills
- Lakewood
- Oakwood Hills
- Port Barrington
- Prairie Grove
- Trout Valley

Roads

- Interstate
- US Route
- State Route
- County Road
- Township Road
- Private Road
- Municipal Road

- Rivers, Streams & Creeks
- Water Bodies

Townships

CHEMUNG	ALDEN	HEBRON	RICHMOND	BURTON
DUNHAM	HARTLAND	GREENWOOD	MCHENRY	
MARENGO	SENECA	DORR	NUNDA	
RILEY	CORAL	GRAFTON	ALGONQUIN	

Map ID 1000634_4
Date: June 2016

0 0.2 0.4 0.6 Miles

Map Produced By
McHenry County GIS Department

Algonquin Township Precinct 5

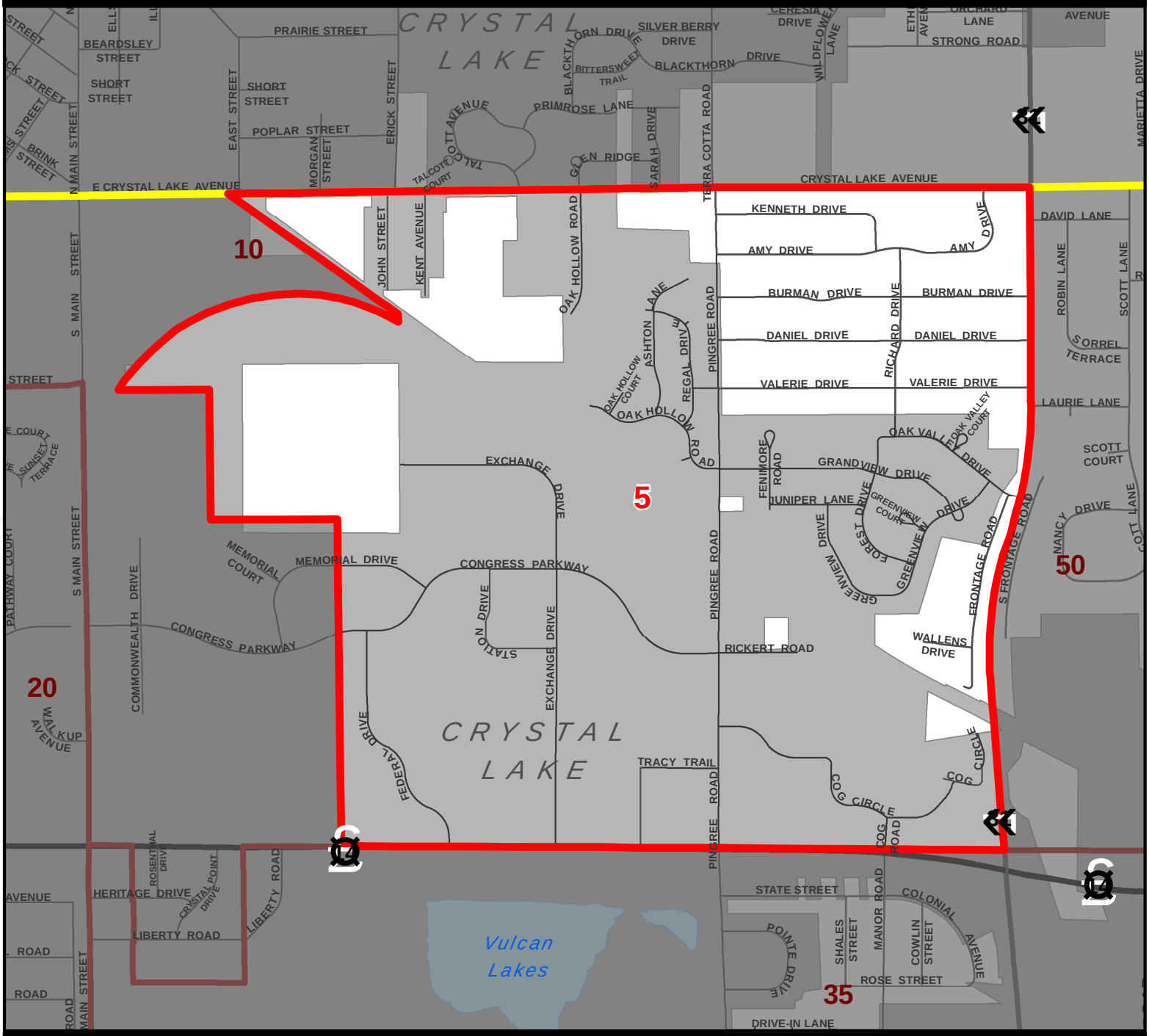

Legend

- Precincts
- Township Boundary
- 1 Precinct Number
- Township Administration Building

Municipalities

- Algonquin
- Barrington Hills
- Cary
- Crystal Lake
- Fox River Grove
- Lake in the Hills
- Lakewood
- Oakwood Hills
- Port Barrington
- Prairie Grove
- Trout Valley

Roads

- Interstate
- US Route
- State Route
- County Road
- Township Road
- Private Road
- Municipal Road

- Rivers, Streams & Creeks
- Water Bodies

Townships

CHEMUNG	ALDEN	HEBRON	RICHMOND	BURTON
DUNHAM	HARTLAND	GREENWOOD	MCHENRY	
MARENGO	SENECA	DORR	NUNDA	
RILEY	CORAL	GRAFTON	ALGONQUIN	

Map ID 1000634_5
Date: June 2016

0 0.25 0.5 0.75 Miles

Map Produced By
McHenry County GIS Department

Algonquin Township Precinct 6

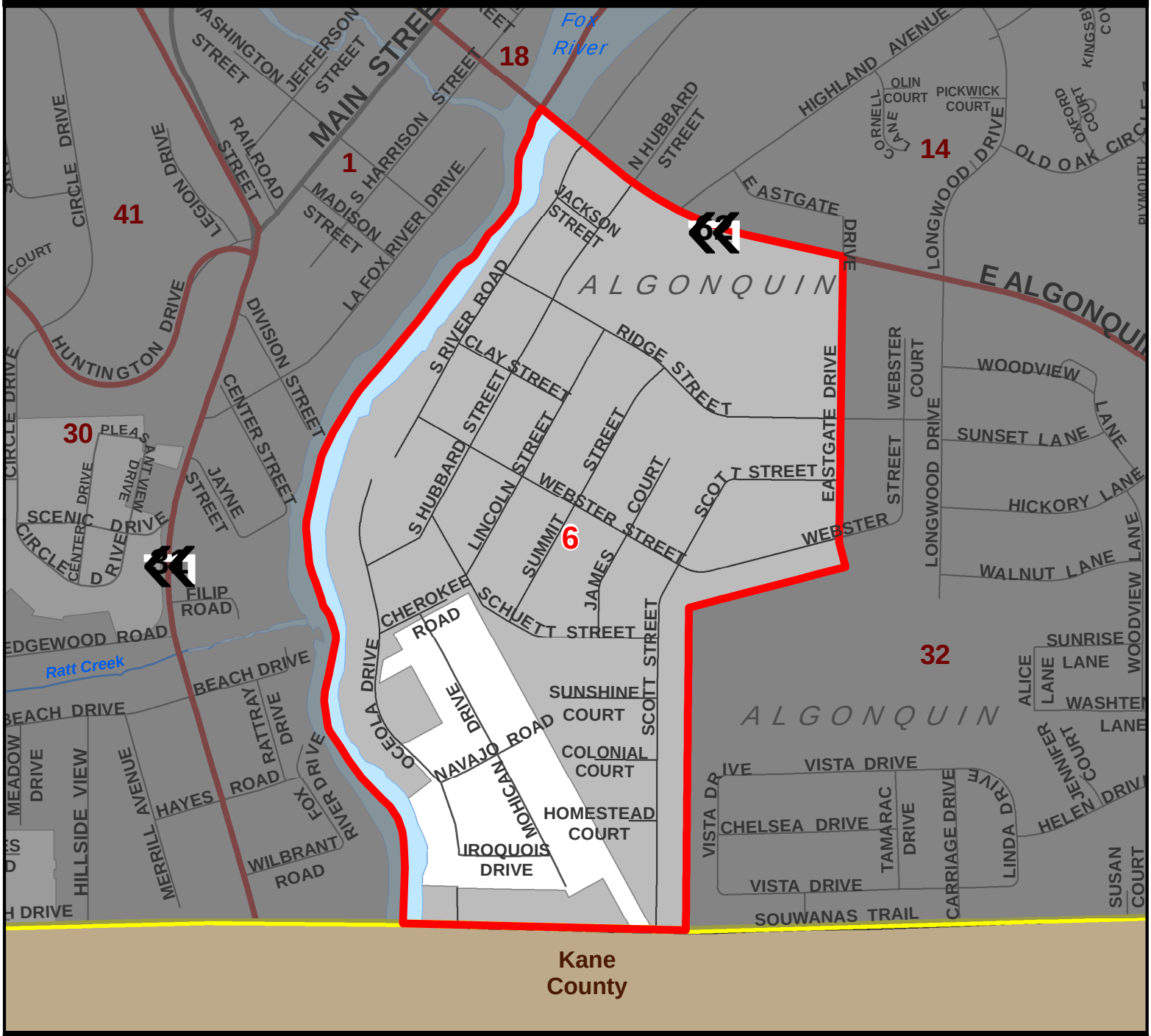

Legend

- Precincts
- Township Boundary
- 1 Precinct Number
- Township Administration Building

Municipalities

- Algonquin
- Barrington Hills
- Cary
- Crystal Lake
- Fox River Grove
- Lake in the Hills
- Lakewood
- Oakwood Hills
- Port Barrington
- Prairie Grove
- Trout Valley

Roads

- Interstate
- US Route
- State Route
- County Road
- Township Road
- Private Road
- Municipal Road

- Rivers, Streams & Creeks
- Water Bodies

Townships

CHEMUNG	ALDEN	HEBRON	RICHMOND	BURTON
DUNHAM	HARTLAND	GREENWOOD	MCHENRY	
MARENGO	SENECA	DORR	NUNDA	
RILEY	CORAL	GRAFTON	ALGONQUIN	

Map ID 1000634_6
Date: June 2016

0 0.15 0.3 0.45 Miles

Map Produced By
McHenry County GIS Department

Algonquin Township Precinct 7

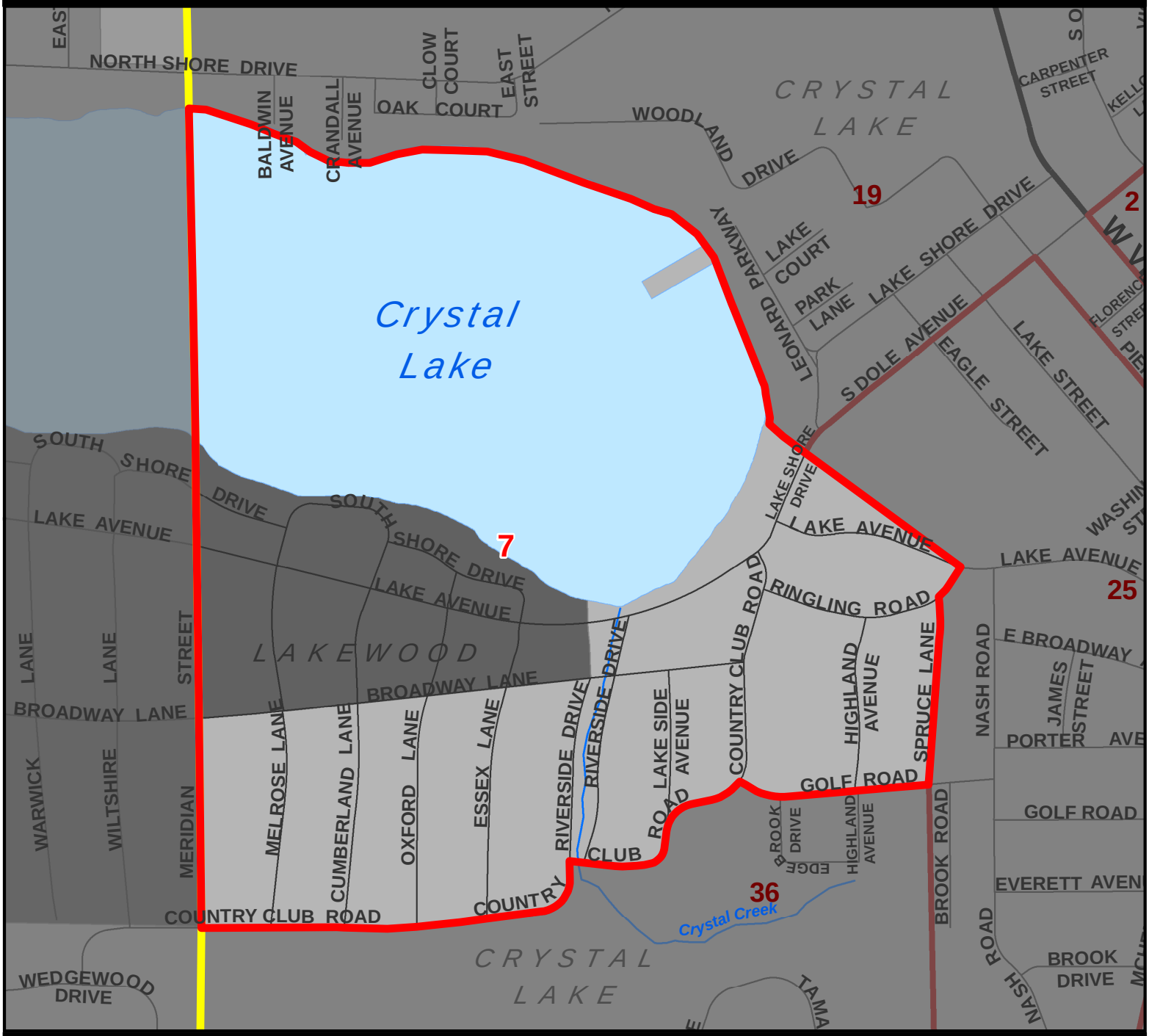

Legend

- Precincts
- Township Boundary
- 1 Precinct Number
- Township Administration Building

Municipalities

- Algonquin
- Barrington Hills
- Cary
- Crystal Lake
- Fox River Grove
- Lake in the Hills
- Lakewood
- Oakwood Hills
- Port Barrington
- Prairie Grove
- Trout Valley

Roads

- Interstate
- US Route
- State Route
- County Road
- Township Road
- Private Road
- Municipal Road

- Rivers, Streams & Creeks
- Water Bodies

Townships

CHEMUNG	ALDEN	HEBRON	RICHMOND	BURTON
DUNHAM	HARTLAND	GREENWOOD	MCHENRY	
MARENGO	SENECA	DORR	NUNDA	
RILEY	CORAL	GRAFTON	ALGONQUIN	

Map ID 1000634_7
Date: June 2016

0 0.15 0.3 0.45 Miles

Map Produced By
McHenry County GIS Department

Algonquin Township Precinct 8

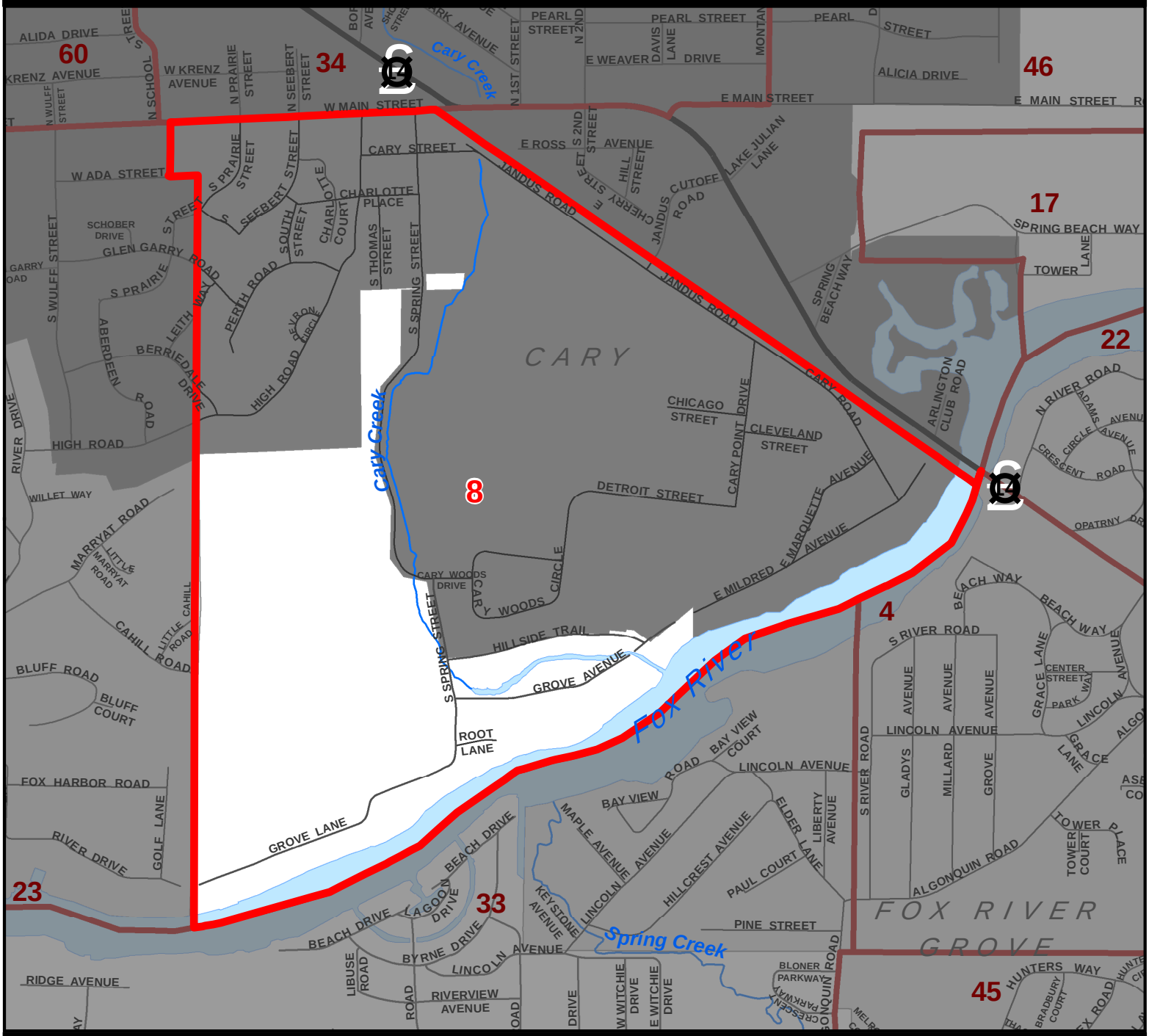

Legend

- Precincts
- Township Boundary
- 1 Precinct Number
- Township Administration Building

Municipalities

- Algonquin
- Barrington Hills
- Cary
- Crystal Lake
- Fox River Grove
- Lake in the Hills
- Lakewood
- Oakwood Hills
- Port Barrington
- Prairie Grove
- Trout Valley

Roads

- Interstate
- US Route
- State Route
- County Road
- Township Road
- Private Road
- Municipal Road

- Rivers, Streams & Creeks
- Water Bodies

Townships

CHEMUNG	ALDEN	HEBRON	RICHMOND	BURTON
DUNHAM	HARTLAND	GREENWOOD	MCHENRY	
MARENGO	SENECA	DORR	NUNDA	
RILEY	CORAL	GRAFTON	ALGONQUIN	

Map ID 1000634_8
Date: June 2016

0 0.25 0.5 0.75 Miles

Map Produced By
McHenry County GIS Department

Algonquin Township Precinct 9

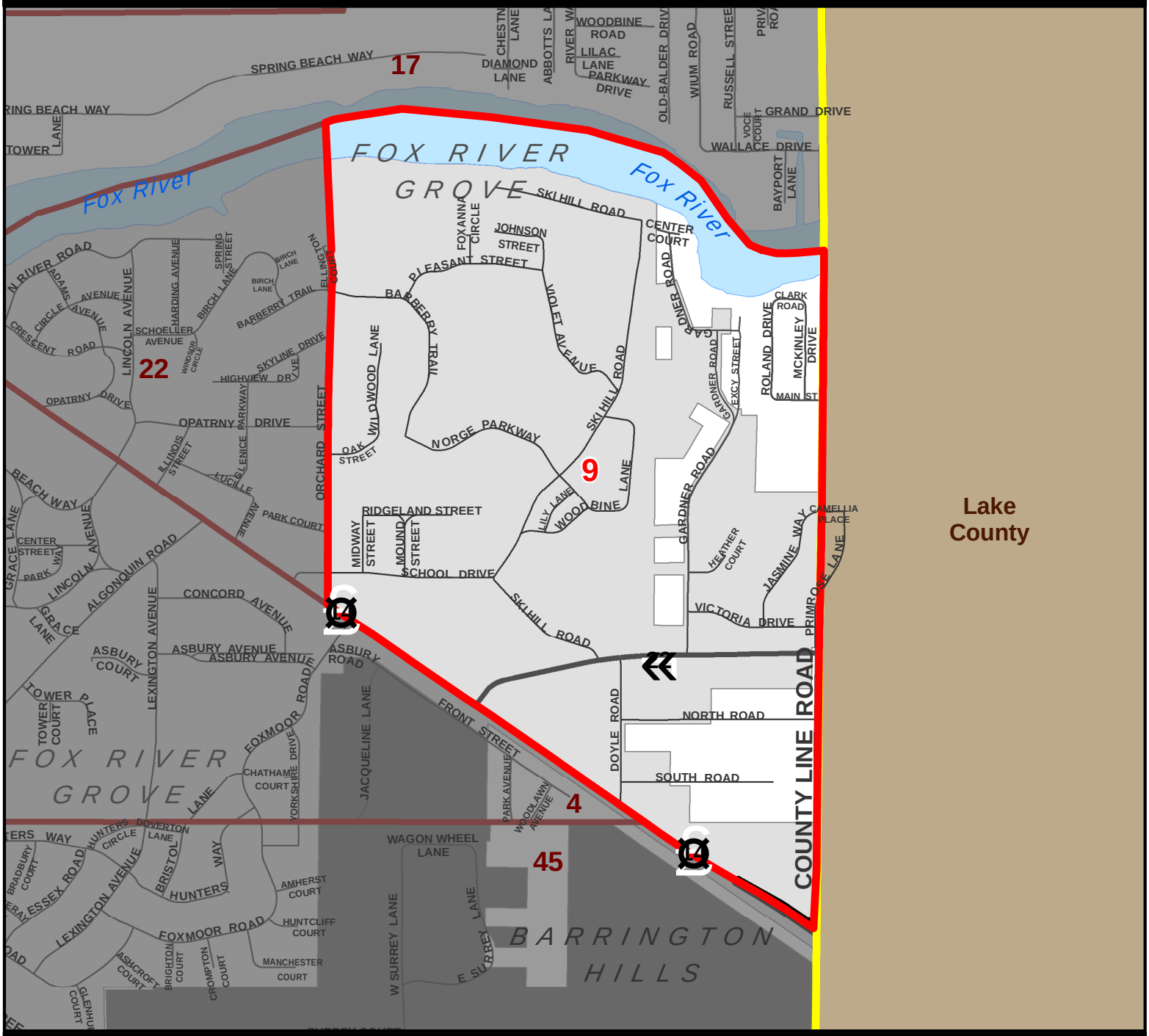

Legend

- Precincts
- Township Boundary
- 1 Precinct Number
- Township Administration Building

Municipalities

- Algonquin
- Barrington Hills
- Cary
- Crystal Lake
- Fox River Grove
- Lake in the Hills
- Lakewood
- Oakwood Hills
- Port Barrington
- Prairie Grove
- Trout Valley

Roads

- Interstate
- US Route
- State Route
- County Road
- Township Road
- Private Road
- Municipal Road

- Rivers, Streams & Creeks
- Water Bodies

Townships

CHEMUNG	ALDEN	HEBRON	RICHMOND	BURTON
DUNHAM	HARTLAND	GREENWOOD	MCHENRY	
MARENGO	SENECA	DORR	NUNDA	
RILEY	CORAL	GRAFTON	ALGONQUIN	

Map ID 1000634_9
Date: June 2016

0 0.25 0.5 0.75 Miles

Map Produced By
McHenry County GIS Department

Algonquin Township Precinct 10

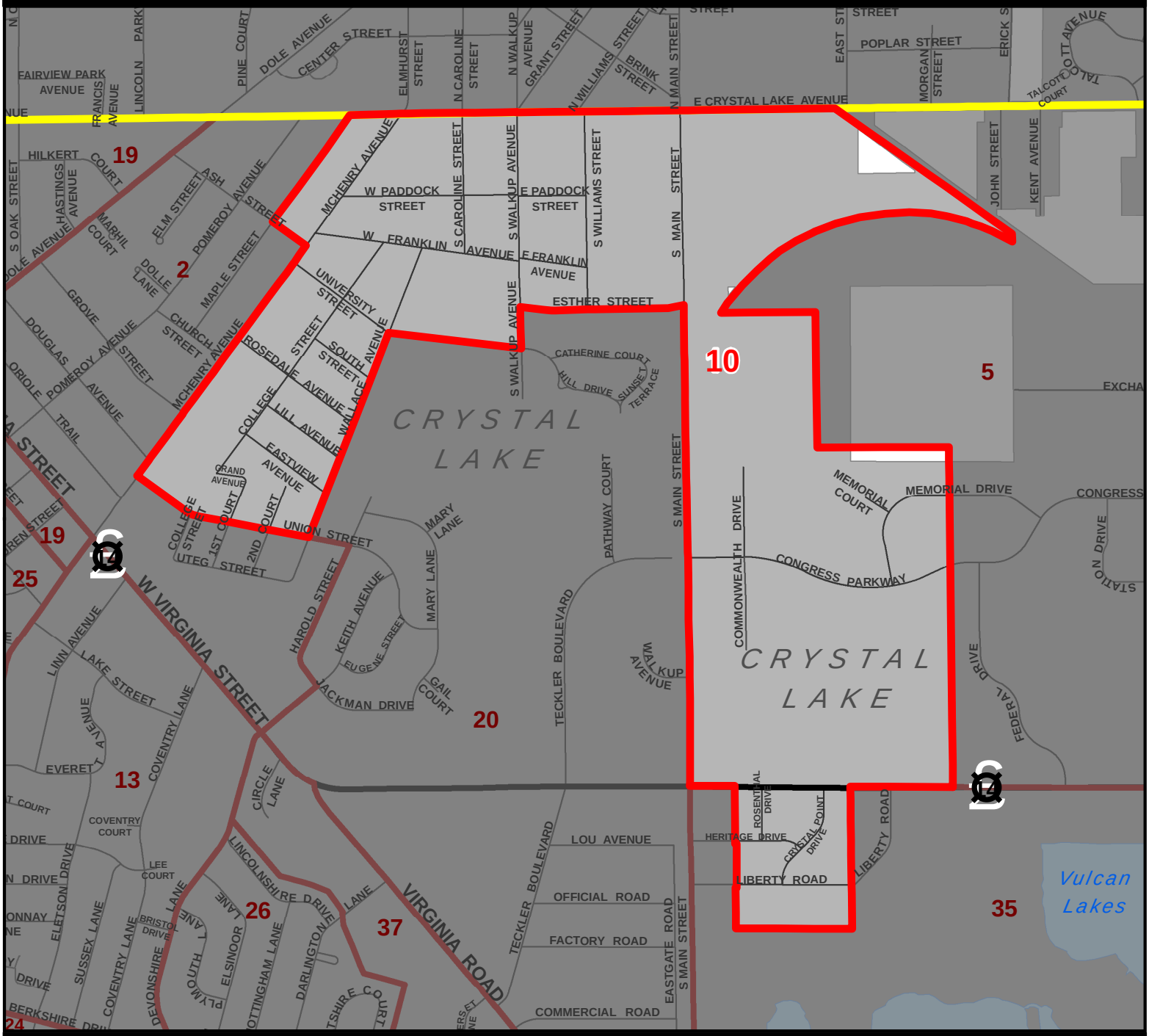

Legend

- Precincts
- Township Boundary
- 1 Precinct Number
- Township Administration Building

Municipalities

- Algonquin
- Barrington Hills
- Cary
- Crystal Lake
- Fox River Grove
- Lake in the Hills
- Lakewood
- Oakwood Hills
- Port Barrington
- Prairie Grove
- Trout Valley

Roads

- Interstate
- US Route
- State Route
- County Road
- Township Road
- Private Road
- Municipal Road

- Rivers, Streams & Creeks
- Water Bodies

Townships

CHEMUNG	ALDEN	HEBRON	RICHMOND	BURTON
DUNHAM	HARTLAND	GREENWOOD	MCHENRY	
MARENGO	SENECA	DORR	NUNDA	
RILEY	CORAL	GRAFTON	ALGONQUIN	

Map ID 1000634_10
Date: June 2016

0 0.25 0.5 0.75 Miles

Map Produced By
McHenry County GIS Department

Algonquin Township Precinct 11

Legend

- Precincts
- Township Boundary
- 1 Precinct Number
- Township Administration Building

Municipalities

- Algonquin
- Barrington Hills
- Cary
- Crystal Lake
- Fox River Grove
- Lake in the Hills
- Lakewood
- Oakwood Hills
- Port Barrington
- Prairie Grove
- Trout Valley

Roads

- Interstate
- US Route
- State Route
- County Road
- Township Road
- Private Road
- Municipal Road

- Rivers, Streams & Creeks
- Water Bodies

Townships

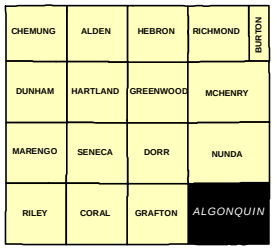

Map ID 1000634_11
Date: June 2016

0 0.15 0.3 0.45 Miles

Map Produced By
McHenry County GIS Department

Algonquin Township Precinct 12

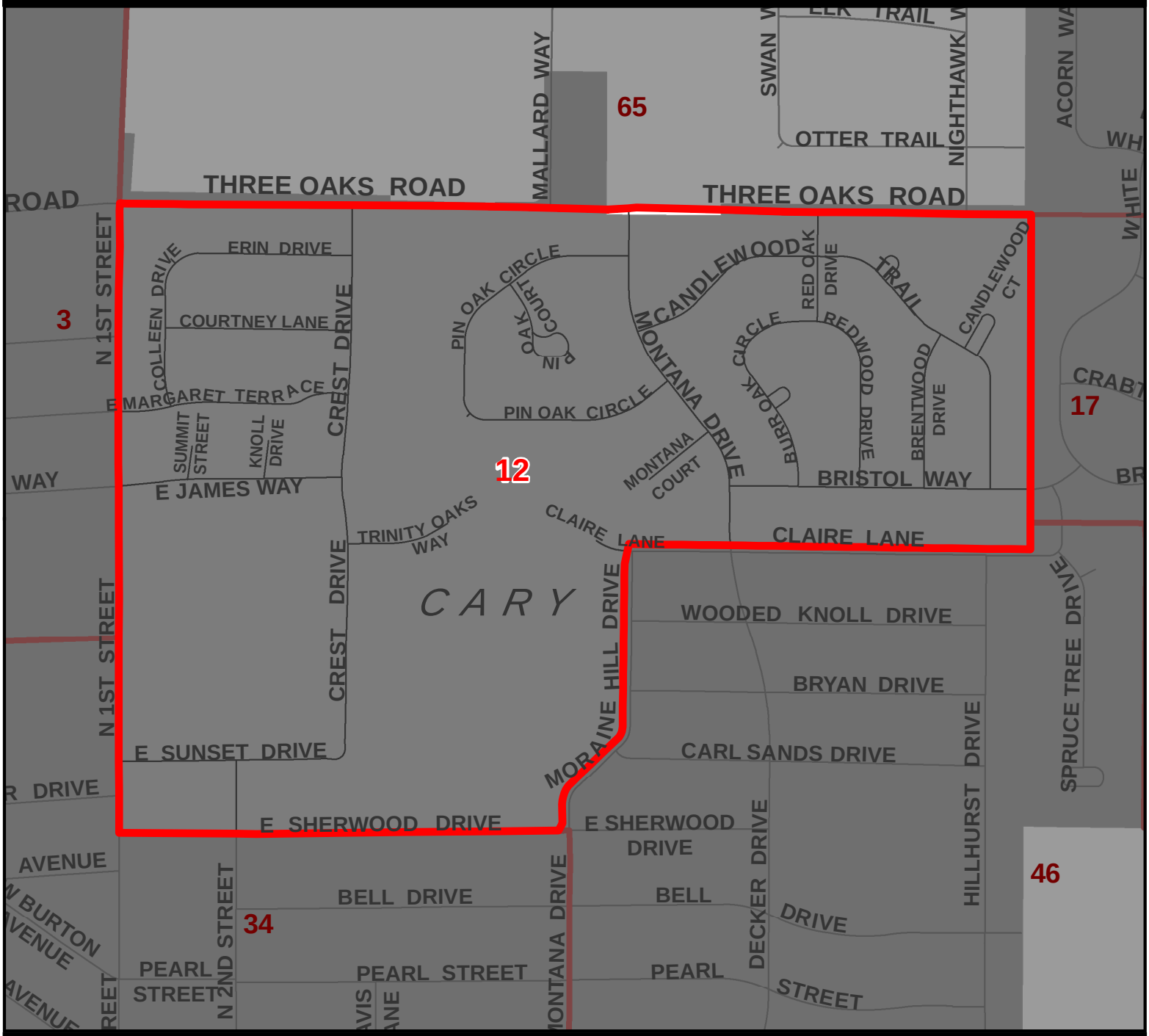

Legend

- Precincts
- Township Boundary
- 1 Precinct Number
- Township Administration Building

Municipalities

- Algonquin
- Barrington Hills
- Cary
- Crystal Lake
- Fox River Grove
- Lake in the Hills
- Lakewood
- Oakwood Hills
- Port Barrington
- Prairie Grove
- Trout Valley

Roads

- Interstate
- US Route
- State Route
- County Road
- Township Road
- Private Road
- Municipal Road

- Rivers, Streams & Creeks
- Water Bodies

Townships

CHEMUNG	ALDEN	HEBRON	RICHMOND	BURTON
DUNHAM	HARTLAND	GREENWOOD	MCHENRY	
MARENGO	SENECA	DORR	NUNDA	
RILEY	CORAL	GRAFTON	ALGONQUIN	

Map ID 1000634_12
Date: June 2016

0 0.15 0.3 0.45 Miles

Map Produced By
McHenry County GIS Department

Algonquin Township Precinct 13

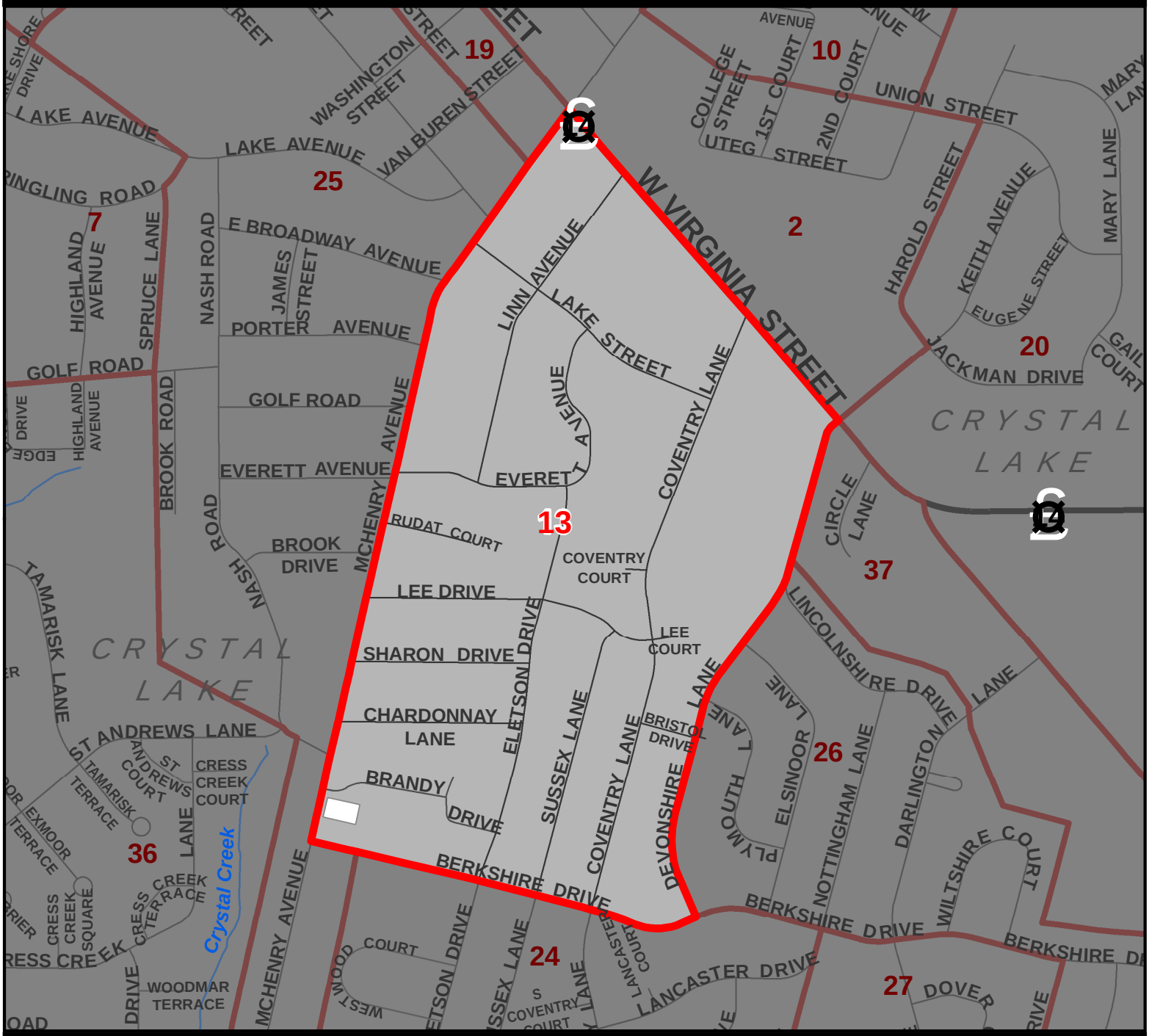

Legend

- Precincts
- Township Boundary
- 1 Precinct Number
- Township Administration Building

Municipalities

- Algonquin
- Barrington Hills
- Cary
- Crystal Lake
- Fox River Grove
- Lake in the Hills
- Lakewood
- Oakwood Hills
- Port Barrington
- Prairie Grove
- Trout Valley

Roads

- Interstate
- US Route
- State Route
- County Road
- Township Road
- Private Road
- Municipal Road

- Rivers, Streams & Creeks
- Water Bodies

Townships

CHEMUNG	ALDEN	HEBRON	RICHMOND	BURTON
DUNHAM	HARTLAND	GREENWOOD	MCHENRY	
MARENGO	SENECA	DORR	NUNDA	
RILEY	CORAL	GRAFTON	ALGONQUIN	

Map ID 1000634_13
Date: June 2016

0 0.15 0.3 0.45 Miles

Map Produced By
McHenry County GIS Department

Algonquin Township Precinct 14

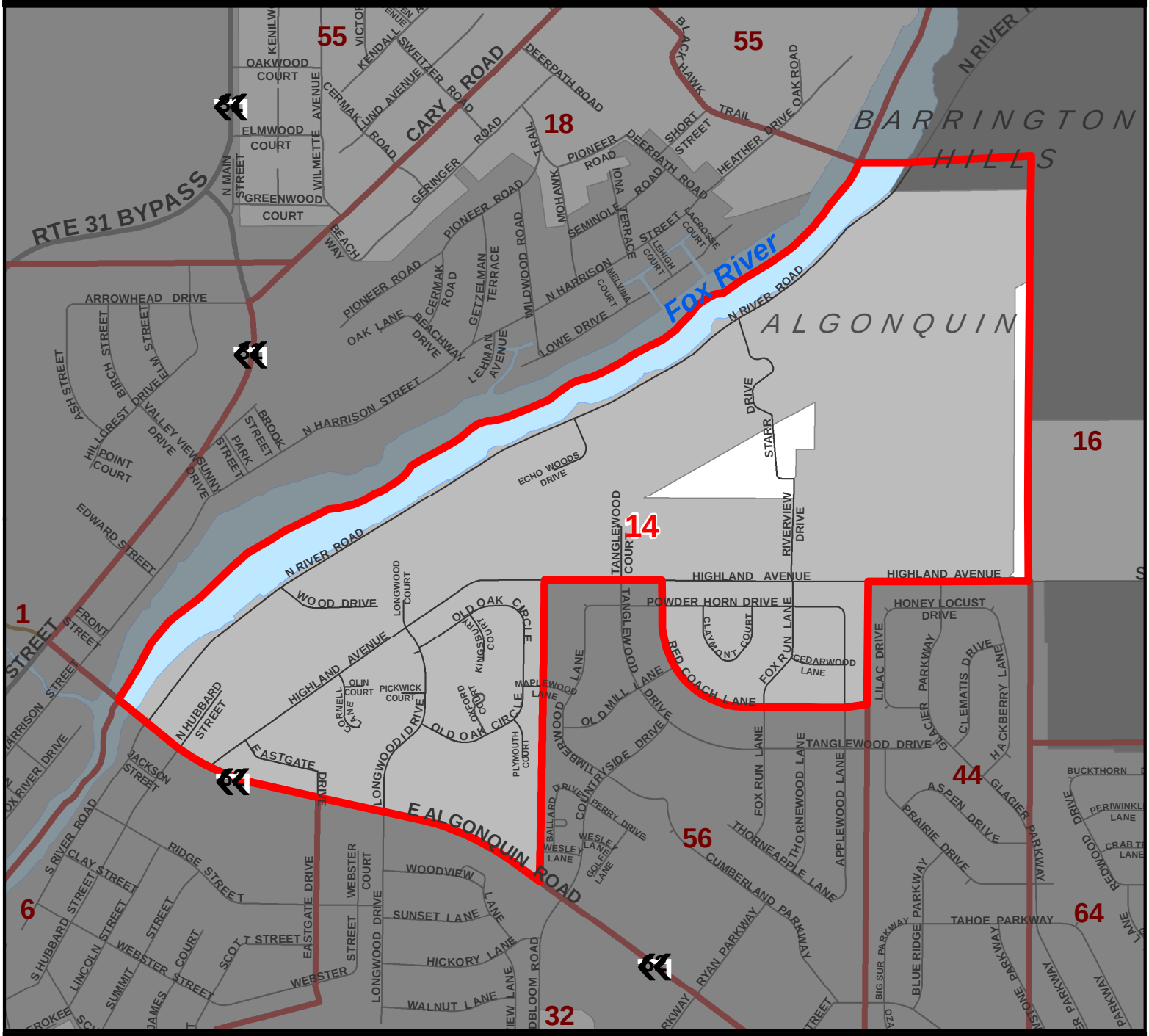

Legend

- Precincts
- Township Boundary
- 1 Precinct Number
- Township Administration Building

Municipalities

- Algonquin
- Barrington Hills
- Cary
- Crystal Lake
- Fox River Grove
- Lake in the Hills
- Lakewood
- Oakwood Hills
- Port Barrington
- Prairie Grove
- Trout Valley

Roads

- Interstate
- US Route
- State Route
- County Road
- Township Road
- Private Road
- Municipal Road

- Rivers, Streams & Creeks
- Water Bodies

Townships

CHEMUNG	ALDEN	HEBRON	RICHMOND	BURTON
DUNHAM	HARTLAND	GREENWOOD	MCHENRY	
MARENGO	SENECA	DORR	NUNDA	
RILEY	CORAL	GRAFTON	ALGONQUIN	

Map ID 1000634_14
Date: June 2016

0 0.25 0.5 0.75 Miles

Map Produced By
McHenry County GIS Department

Algonquin Township Precinct 15

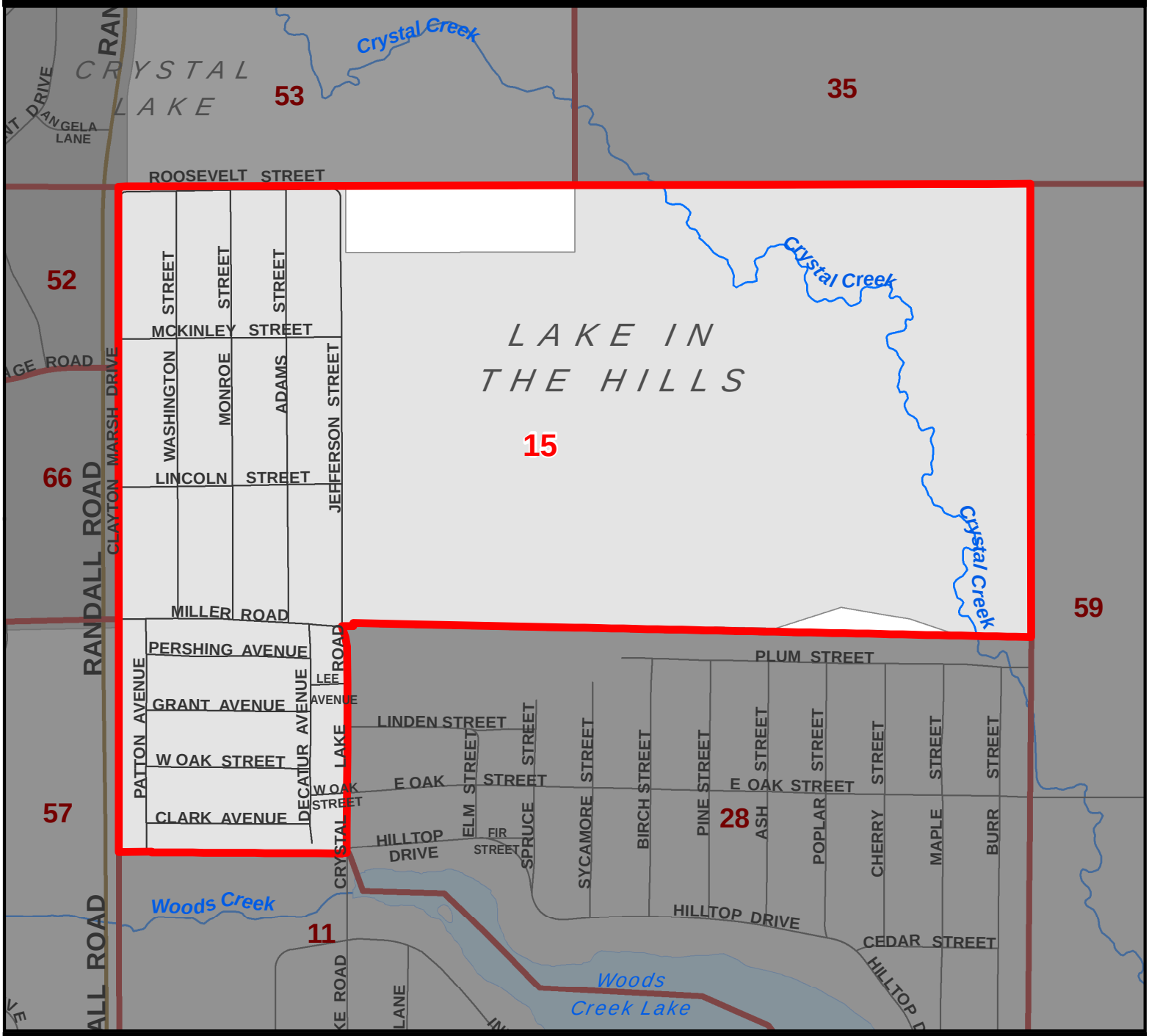

Legend

- Precincts
- Township Boundary
- 1 Precinct Number
- Township Administration Building

Municipalities

- Algonquin
- Barrington Hills
- Cary
- Crystal Lake
- Fox River Grove
- Lake in the Hills
- Lakewood
- Oakwood Hills
- Port Barrington
- Prairie Grove
- Trout Valley

Roads

- Interstate
- US Route
- State Route
- County Road
- Township Road
- Private Road
- Municipal Road

- Rivers, Streams & Creeks
- Water Bodies

Townships

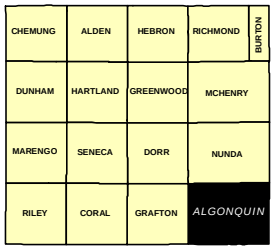

Map ID 1000634_15
Date: June 2016

0 0.2 0.4 0.6 Miles

Map Produced By
McHenry County GIS Department

Algonquin Township Precinct 16

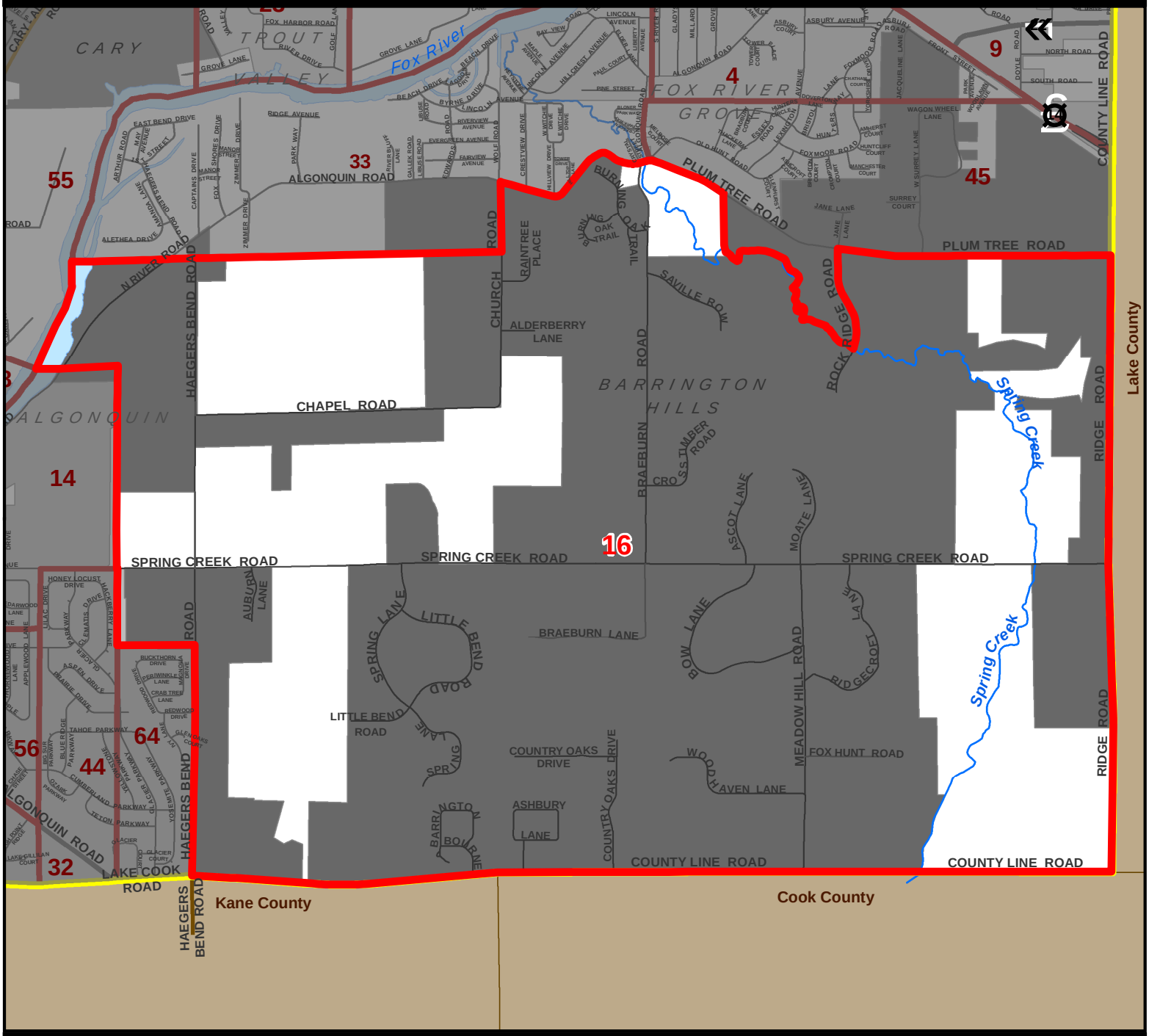

Legend

- Precincts
- Township Boundary
- 1 Precinct Number
- Township Administration Building

Municipalities

- Algonquin
- Barrington Hills
- Cary
- Crystal Lake
- Fox River Grove
- Lake in the Hills
- Lakewood
- Oakwood Hills
- Port Barrington
- Prairie Grove
- Trout Valley

Roads

- Interstate
- US Route
- State Route
- County Road
- Township Road
- Private Road
- Municipal Road

- Rivers, Streams & Creeks
- Water Bodies

Townships

CHEMUNG	ALDEN	HEBRON	RICHMOND	BURTON
DUNHAM	HARTLAND	GREENWOOD	MCHENRY	
MARENGO	SENECA	DORR	NUNDA	
RILEY	CORAL	GRAFTON	ALGONQUIN	

Map ID 1000634_16
Date: June 2016

0 0.55 1.1 1.65 Miles

Map Produced By
McHenry County GIS Department

Algonquin Township Precinct 17

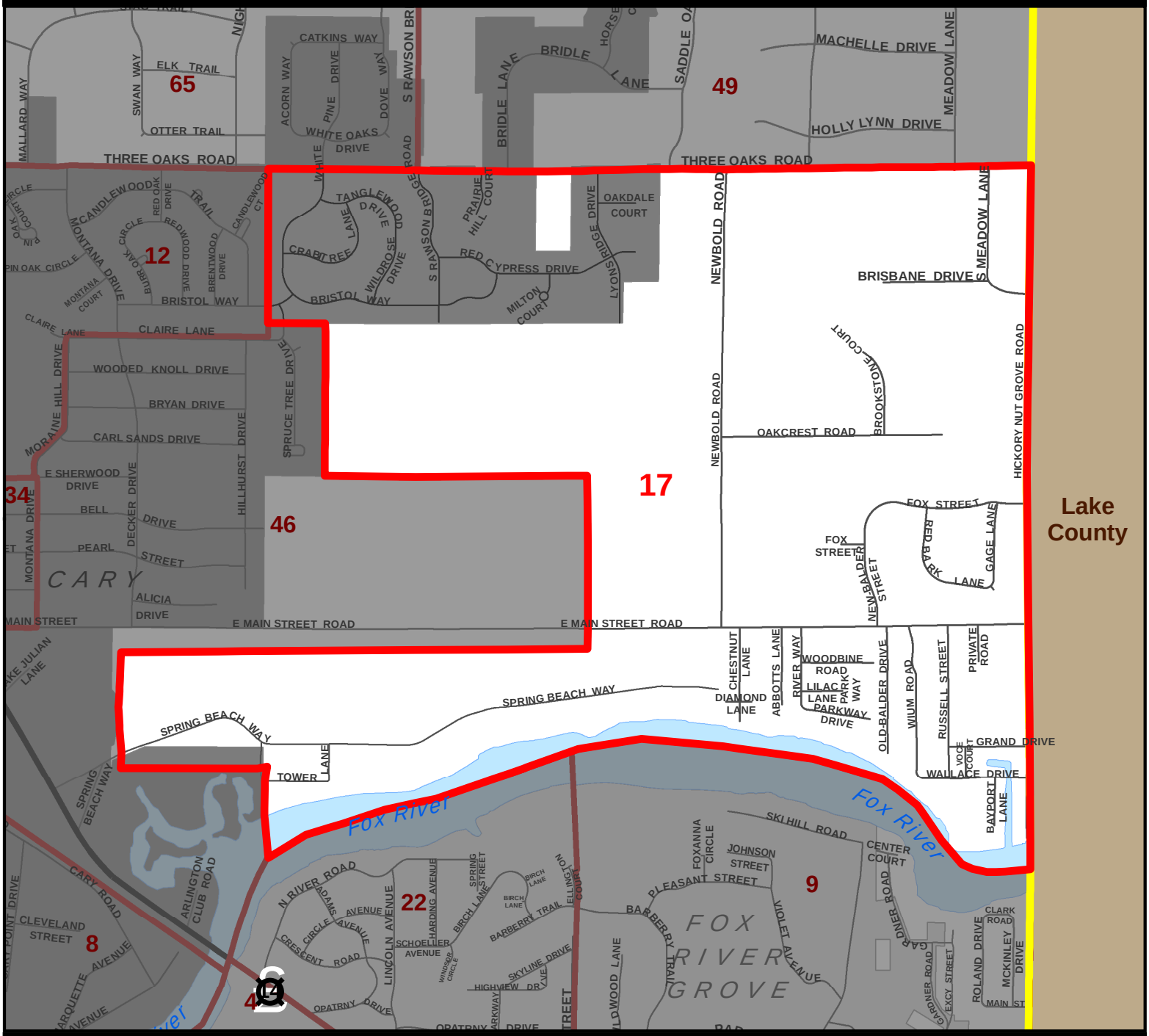

Legend

- Precincts
- Township Boundary
- 1 Precinct Number
- Township Administration Building

Municipalities

- Algonquin
- Barrington Hills
- Cary
- Crystal Lake
- Fox River Grove
- Lake in the Hills
- Lakewood
- Oakwood Hills
- Port Barrington
- Prairie Grove
- Trout Valley

Roads

- Interstate
- US Route
- State Route
- County Road
- Township Road
- Private Road
- Municipal Road

- Rivers, Streams & Creeks
- Water Bodies

Townships

CHEMUNG	ALDEN	HEBRON	RICHMOND	BURTON
DUNHAM	HARTLAND	GREENWOOD	MCHENRY	
MARENGO	SENECA	DORR	NUNDA	
RILEY	CORAL	GRAFTON	ALGONQUIN	

Map ID 1000634_17
Date: June 2016

0 0.3 0.6 0.9 Miles

Map Produced By
McHenry County GIS Department

Algonquin Township Precinct 18

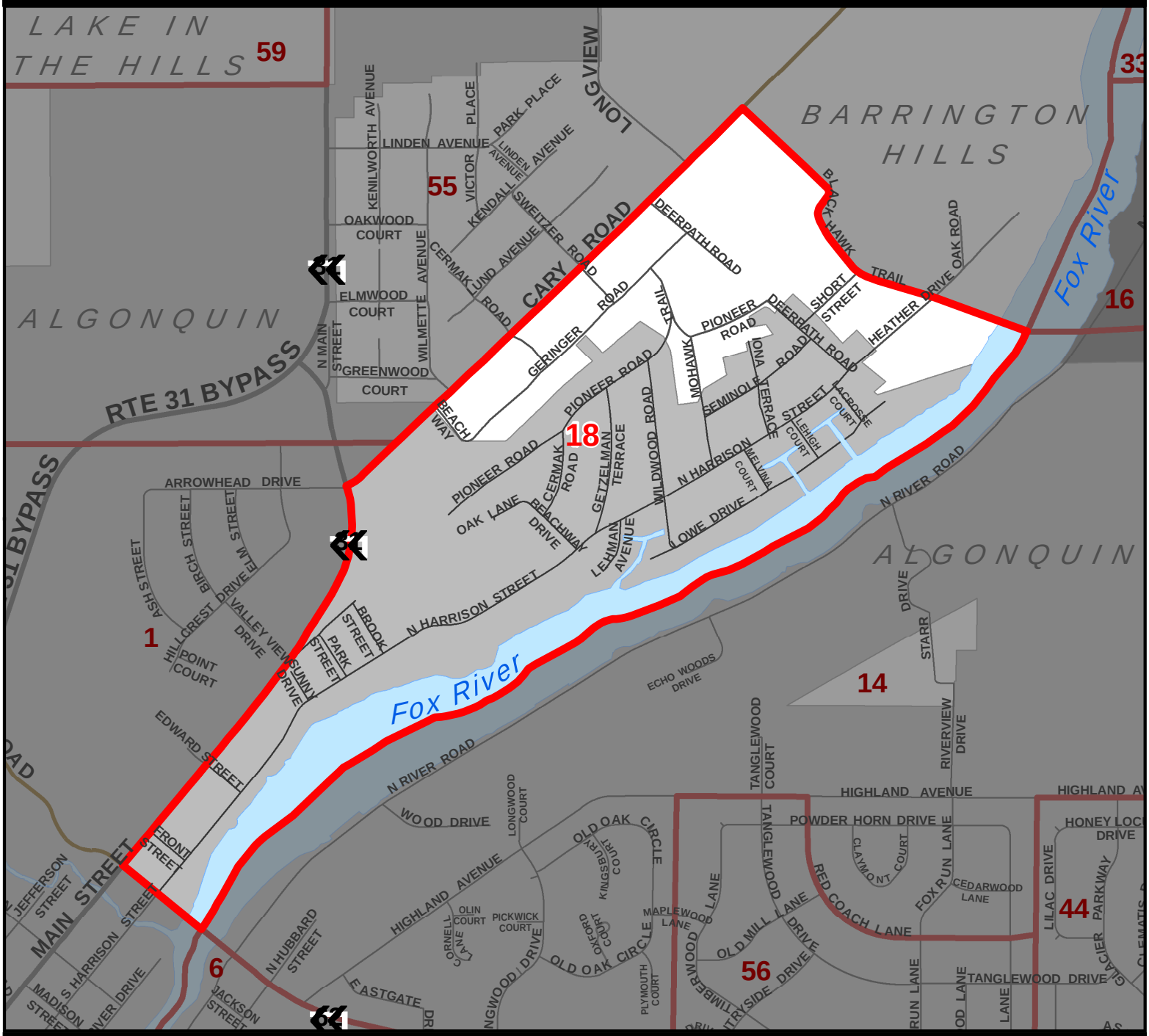

Legend

- Precincts
- Township Boundary
- 1 Precinct Number
- Township Administration Building

Municipalities

- Algonquin
- Barrington Hills
- Cary
- Crystal Lake
- Fox River Grove
- Lake in the Hills
- Lakewood
- Oakwood Hills
- Port Barrington
- Prairie Grove
- Trout Valley

Roads

- Interstate
- US Route
- State Route
- County Road
- Township Road
- Private Road
- Municipal Road

- Rivers, Streams & Creeks
- Water Bodies

Townships

CHEMUNG	ALDEN	HEBRON	RICHMOND	BURTON
DUNHAM	HARTLAND	GREENWOOD	MCHENRY	
MARENGO	SENECA	DORR	NUNDA	
RILEY	CORAL	GRAFTON	ALGONQUIN	

Map ID 1000634_18
Date: June 2016

0 0.25 0.5 0.75 Miles

Map Produced By
McHenry County GIS Department

Algonquin Township Precinct 19

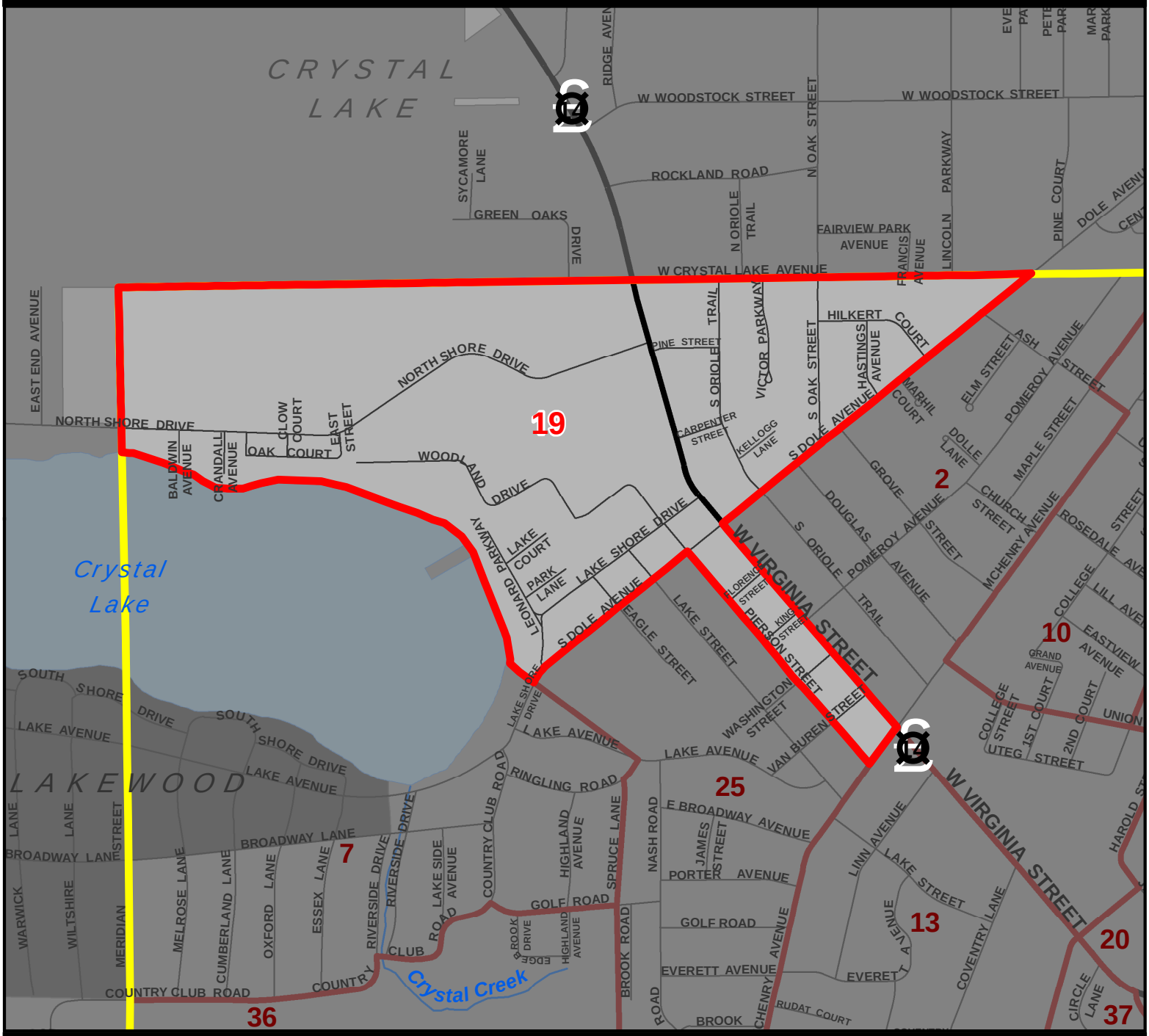

Legend

- Precincts
- Township Boundary
- 1 Precinct Number
- Township Administration Building

Municipalities

- Algonquin
- Barrington Hills
- Cary
- Crystal Lake
- Fox River Grove
- Lake in the Hills
- Lakewood
- Oakwood Hills
- Port Barrington
- Prairie Grove
- Trout Valley

Roads

- Interstate
- US Route
- State Route
- County Road
- Township Road
- Private Road
- Municipal Road

- Rivers, Streams & Creeks
- Water Bodies

Townships

CHEMUNG	ALDEN	HEBRON	RICHMOND	BURTON
DUNHAM	HARTLAND	GREENWOOD	MCHENRY	
MARENGO	SENECA	DORR	NUNDA	
RILEY	CORAL	GRAFTON	ALGONQUIN	

Map ID 1000634_19
Date: June 2016

0 0.25 0.5 0.75 Miles

Map Produced By
McHenry County GIS Department

Algonquin Township Precinct 20

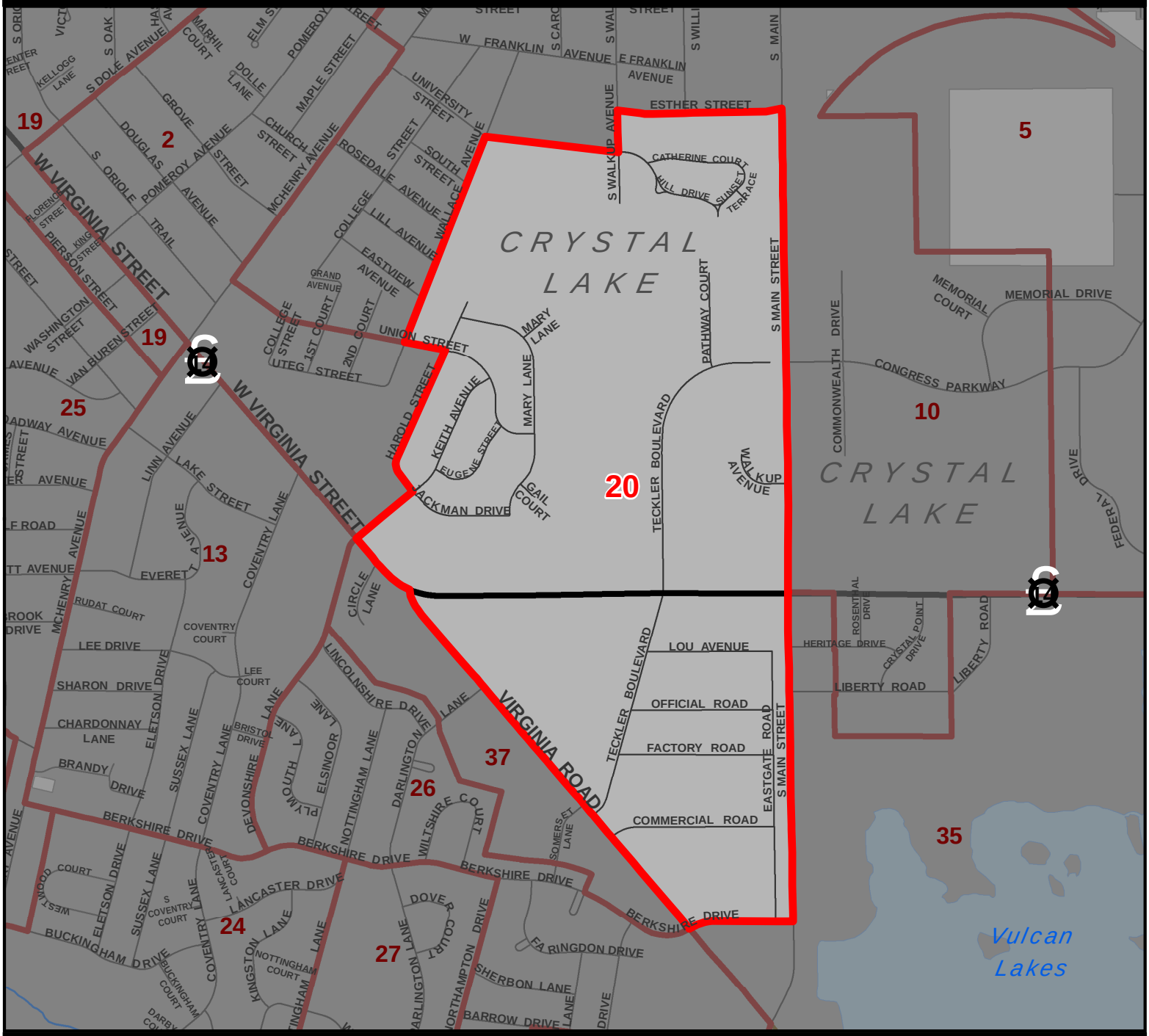

Legend

- Precincts
- Township Boundary
- 1 Precinct Number
- Township Administration Building

Municipalities

- Algonquin
- Barrington Hills
- Cary
- Crystal Lake
- Fox River Grove
- Lake in the Hills
- Lakewood
- Oakwood Hills
- Port Barrington
- Prairie Grove
- Trout Valley

Roads

- Interstate
- US Route
- State Route
- County Road
- Township Road
- Private Road
- Municipal Road

- Rivers, Streams & Creeks
- Water Bodies

Townships

CHEMUNG	ALDEN	HEBRON	RICHMOND	BURTON
DUNHAM	HARTLAND	GREENWOOD	MCHENRY	
MARENGO	SENECA	DORR	NUNDA	
RILEY	CORAL	GRAFTON	ALGONQUIN	

Map ID 1000634_20
Date: June 2016

0 0.25 0.5 0.75 Miles

Map Produced By
McHenry County GIS Department

Algonquin Township Precinct 21

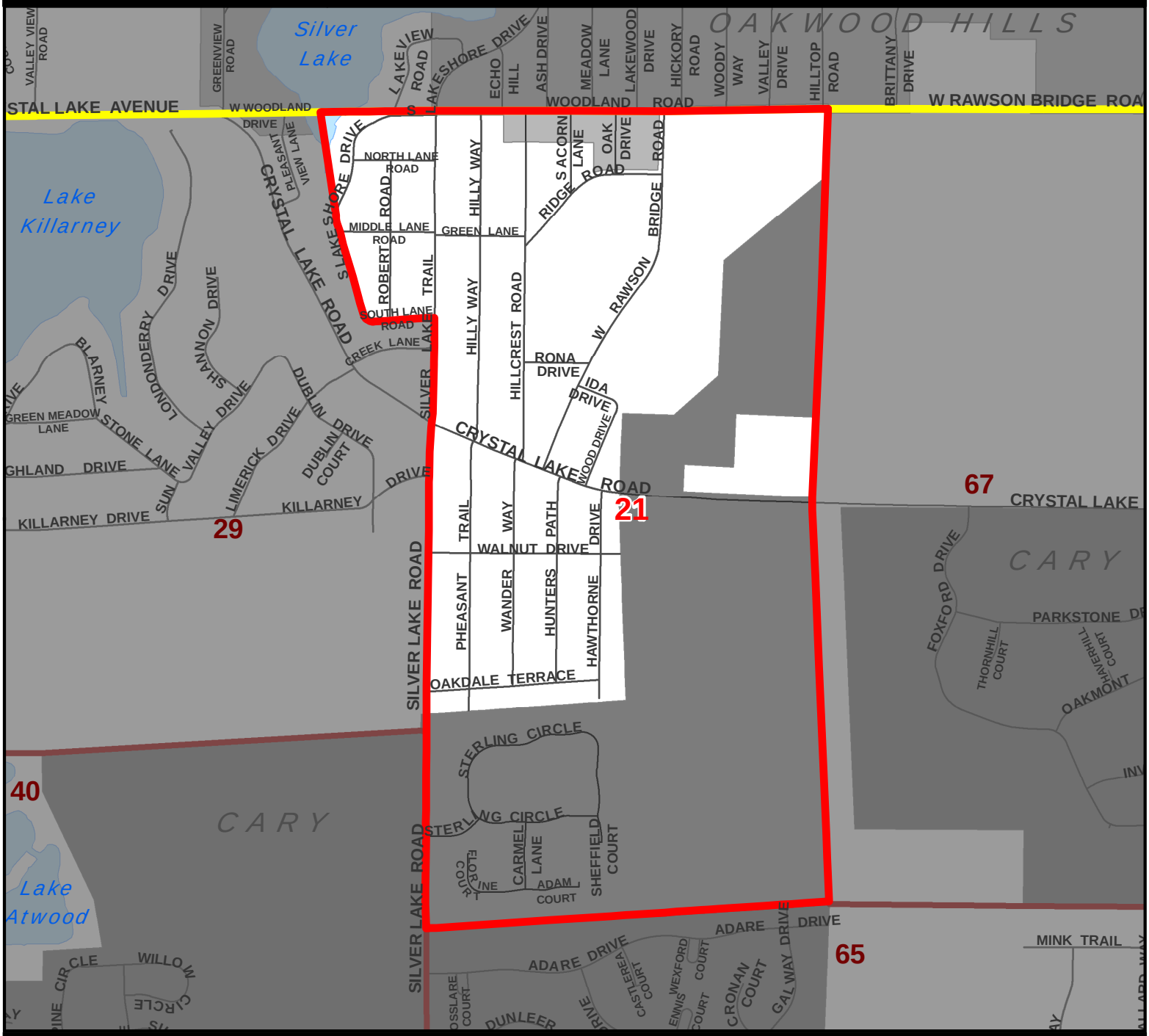

Legend

- Precincts
- Township Boundary
- 1 Precinct Number
- Township Administration Building

Municipalities

- Algonquin
- Barrington Hills
- Cary
- Crystal Lake
- Fox River Grove
- Lake in the Hills
- Lakewood
- Oakwood Hills
- Port Barrington
- Prairie Grove
- Trout Valley

Roads

- Interstate
- US Route
- State Route
- County Road
- Township Road
- Private Road
- Municipal Road

- Rivers, Streams & Creeks
- Water Bodies

Townships

CHEMUNG	ALDEN	HEBRON	RICHMOND	BURTON
DUNHAM	HARTLAND	GREENWOOD	MCHENRY	
MARENGO	SENECA	DORR	NUNDA	
RILEY	CORAL	GRAFTON	ALGONQUIN	

Map ID 1000634_21
Date: June 2016

0 0.2 0.4 0.6 Miles

Map Produced By
McHenry County GIS Department

Algonquin Township Precinct 22

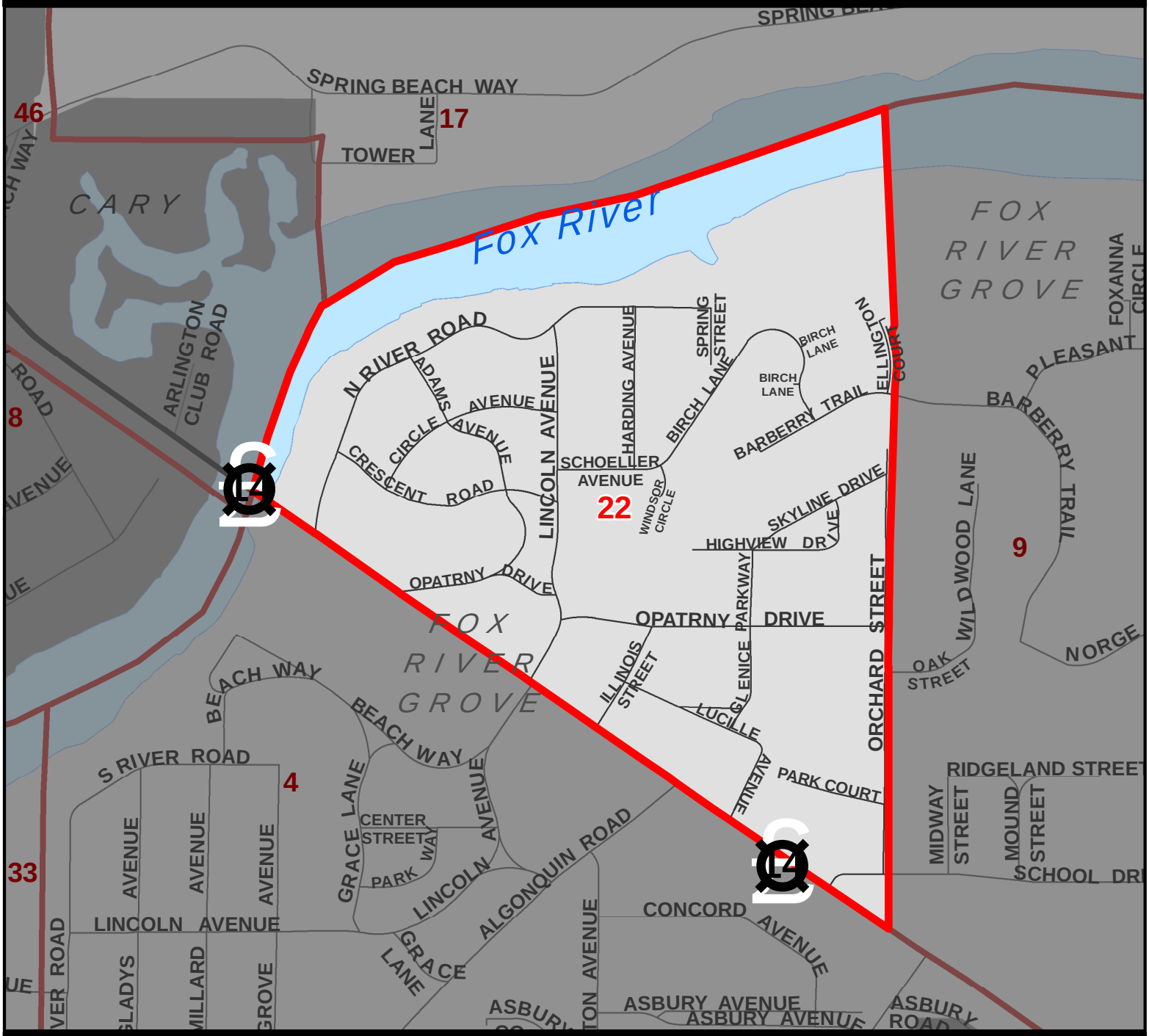

Legend

- Precincts
- Township Boundary
- 1 Precinct Number
- Township Administration Building

Municipalities

- Algonquin
- Barrington Hills
- Cary
- Crystal Lake
- Fox River Grove
- Lake in the Hills
- Lakewood
- Oakwood Hills
- Port Barrington
- Prairie Grove
- Trout Valley

Roads

- Interstate
- US Route
- State Route
- County Road
- Township Road
- Private Road
- Municipal Road

- Rivers, Streams & Creeks
- Water Bodies

Townships

CHEMUNG	ALDEN	HEBRON	RICHMOND	BURTON
DUNHAM	HARTLAND	GREENWOOD	MCHENRY	
MARENGO	SENECA	DORR	NUNDA	
RILEY	CORAL	GRAFTON	ALGONQUIN	

Map ID 1000634_22
Date: June 2016

0 0.15 0.3 0.45 Miles

Map Produced By
McHenry County GIS Department

Algonquin Township Precinct 23

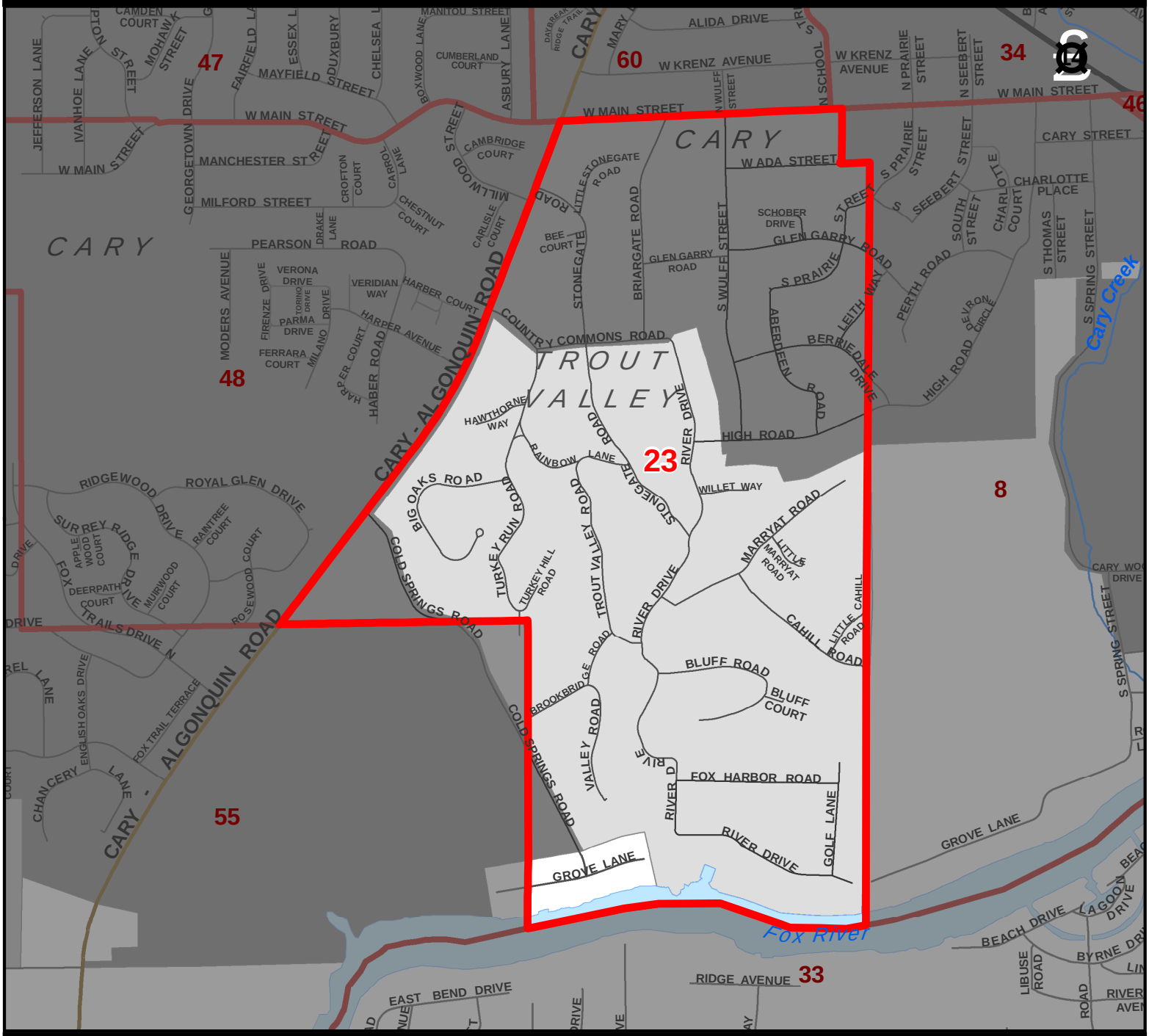

Legend

- Precincts
- Township Boundary
- 1 Precinct Number
- Township Administration Building

Municipalities

- Algonquin
- Barrington Hills
- Cary
- Crystal Lake
- Fox River Grove
- Lake in the Hills
- Lakewood
- Oakwood Hills
- Port Barrington
- Prairie Grove
- Trout Valley

Roads

- Interstate
- US Route
- State Route
- County Road
- Township Road
- Private Road
- Municipal Road

- Rivers, Streams & Creeks
- Water Bodies

Townships

CHEMUNG	ALDEN	HEBRON	RICHMOND	BURTON
DUNHAM	HARTLAND	GREENWOOD	MCHENRY	
MARENGO	SENECA	DORR	NUNDA	
RILEY	CORAL	GRAFTON	ALGONQUIN	

Map ID 1000634_23
Date: June 2016

0 0.25 0.5 0.75 Miles

Map Produced By
McHenry County GIS Department

Algonquin Township Precinct 24

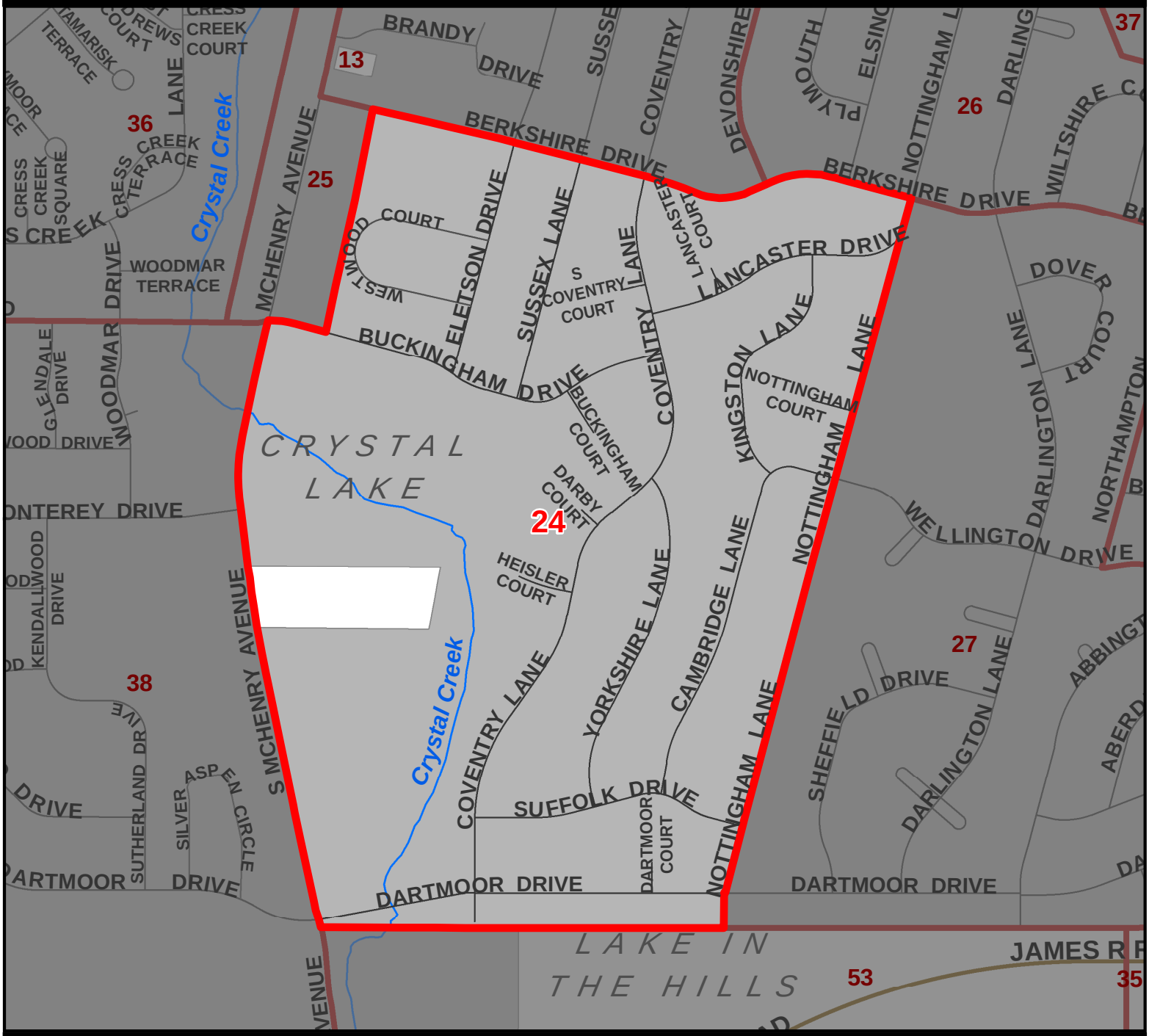

Legend

- Precincts
- Township Boundary
- 1 Precinct Number
- Township Administration Building

Municipalities

- Algonquin
- Barrington Hills
- Cary
- Crystal Lake
- Fox River Grove
- Lake in the Hills
- Lakewood
- Oakwood Hills
- Port Barrington
- Prairie Grove
- Trout Valley

Roads

- Interstate
- US Route
- State Route
- County Road
- Township Road
- Private Road
- Municipal Road

- Rivers, Streams & Creeks
- Water Bodies

Townships

CHEMUNG	ALDEN	HEBRON	RICHMOND	BURTON
DUNHAM	HARTLAND	GREENWOOD	MCHENRY	
MARENGO	SENECA	DORR	NUNDA	
RILEY	CORAL	GRAFTON	ALGONQUIN	

Map ID 1000634_24
Date: June 2016

0 0.15 0.3 0.45 Miles

Map Produced By
McHenry County GIS Department

Algonquin Township Precinct 25

Legend

- Precincts
- Township Boundary
- 1 Precinct Number
- Township Administration Building

Municipalities

- Algonquin
- Barrington Hills
- Cary
- Crystal Lake
- Fox River Grove
- Lake in the Hills
- Lakewood
- Oakwood Hills
- Port Barrington
- Prairie Grove
- Trout Valley

Roads

- Interstate
- US Route
- State Route
- County Road
- Township Road
- Private Road
- Municipal Road

- Rivers, Streams & Creeks
- Water Bodies

Townships

CHEMUNG	ALDEN	HEBRON	RICHMOND	BURTON
DUNHAM	HARTLAND	GREENWOOD	MCHENRY	
MARENGO	SENECA	DORR	NUNDA	
RILEY	CORAL	GRAFTON	ALGONQUIN	

Map ID 1000634_25
Date: June 2016

0 0.25 0.5 0.75 Miles

Map Produced By
McHenry County GIS Department

Algonquin Township Precinct 26

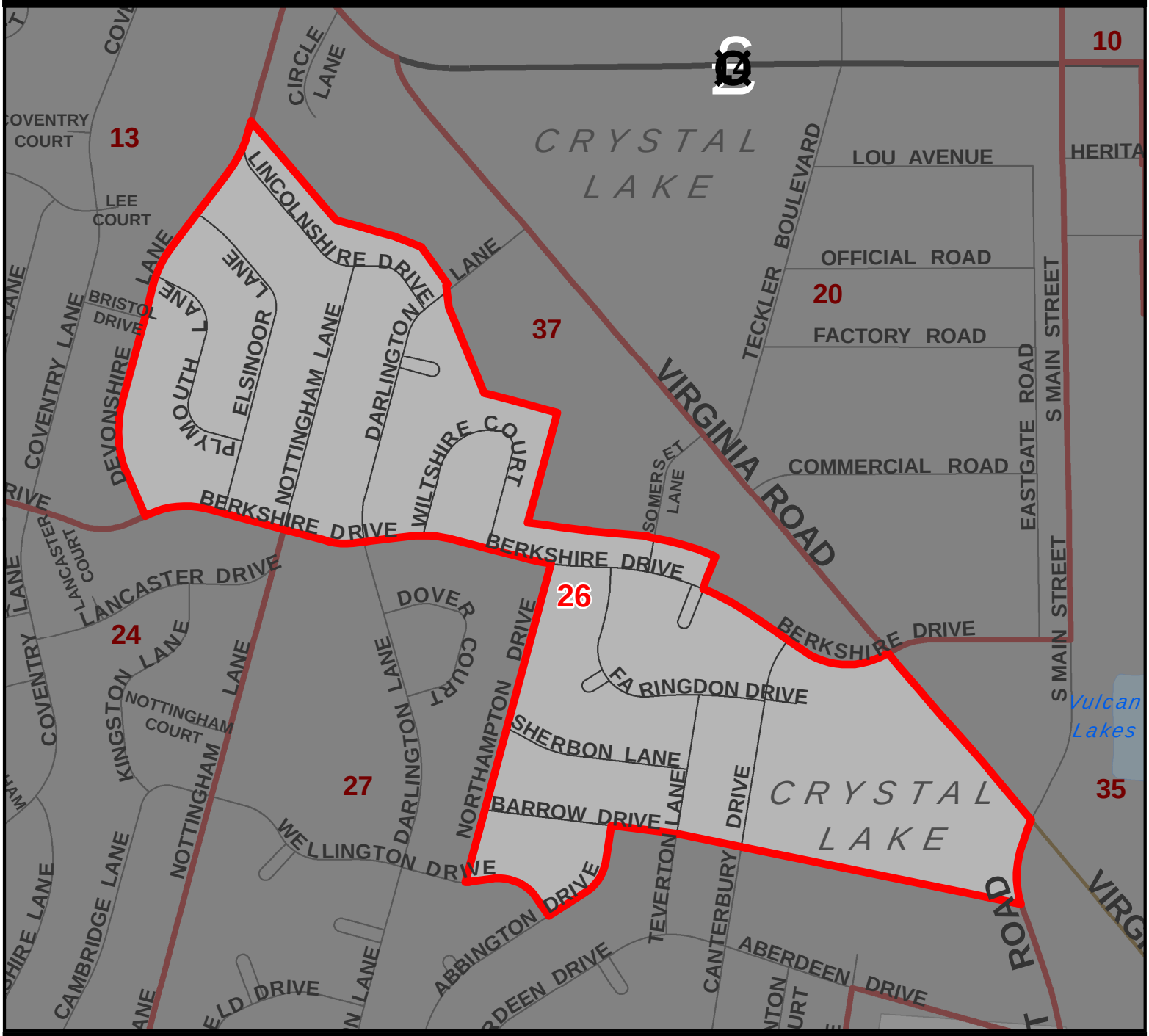

Legend

- Precincts
- Township Boundary
- 1 Precinct Number
- Township Administration Building

Municipalities

- Algonquin
- Barrington Hills
- Cary
- Crystal Lake
- Fox River Grove
- Lake in the Hills
- Lakewood
- Oakwood Hills
- Port Barrington
- Prairie Grove
- Trout Valley

Roads

- Interstate
- US Route
- State Route
- County Road
- Township Road
- Private Road
- Municipal Road

- Rivers, Streams & Creeks
- Water Bodies

Townships

CHEMUNG	ALDEN	HEBRON	RICHMOND	BURTON
DUNHAM	HARTLAND	GREENWOOD	MCHENRY	
MARENGO	SENECA	DORR	NUNDA	
RILEY	CORAL	GRAFTON	ALGONQUIN	

Map ID 1000634_26
Date: June 2016

0 0.15 0.3 0.45 Miles

Map Produced By
McHenry County GIS Department

Algonquin Township Precinct 27

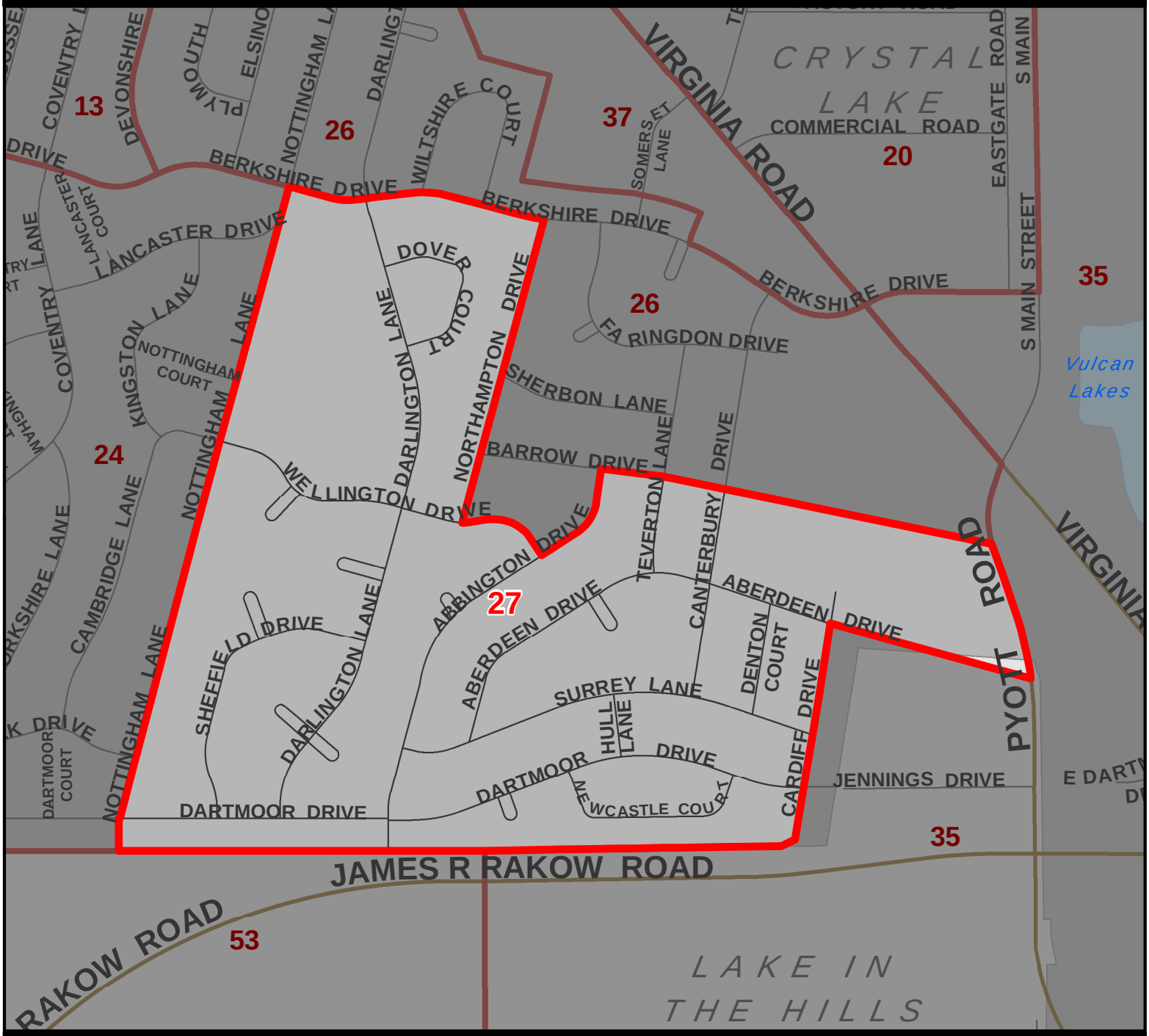

Legend

- Precincts
- Township Boundary
- 1 Precinct Number
- Township Administration Building

Municipalities

- Algonquin
- Barrington Hills
- Cary
- Crystal Lake
- Fox River Grove
- Lake in the Hills
- Lakewood
- Oakwood Hills
- Port Barrington
- Prairie Grove
- Trout Valley

Roads

- Interstate
- US Route
- State Route
- County Road
- Township Road
- Private Road
- Municipal Road

- Rivers, Streams & Creeks
- Water Bodies

Townships

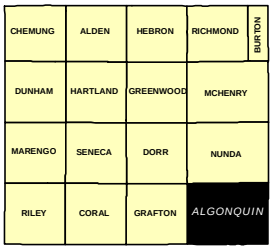

Map ID 1000634_27
Date: June 2016

0 0.15 0.3 0.45 Miles

Map Produced By
McHenry County GIS Department

Algonquin Township Precinct 28

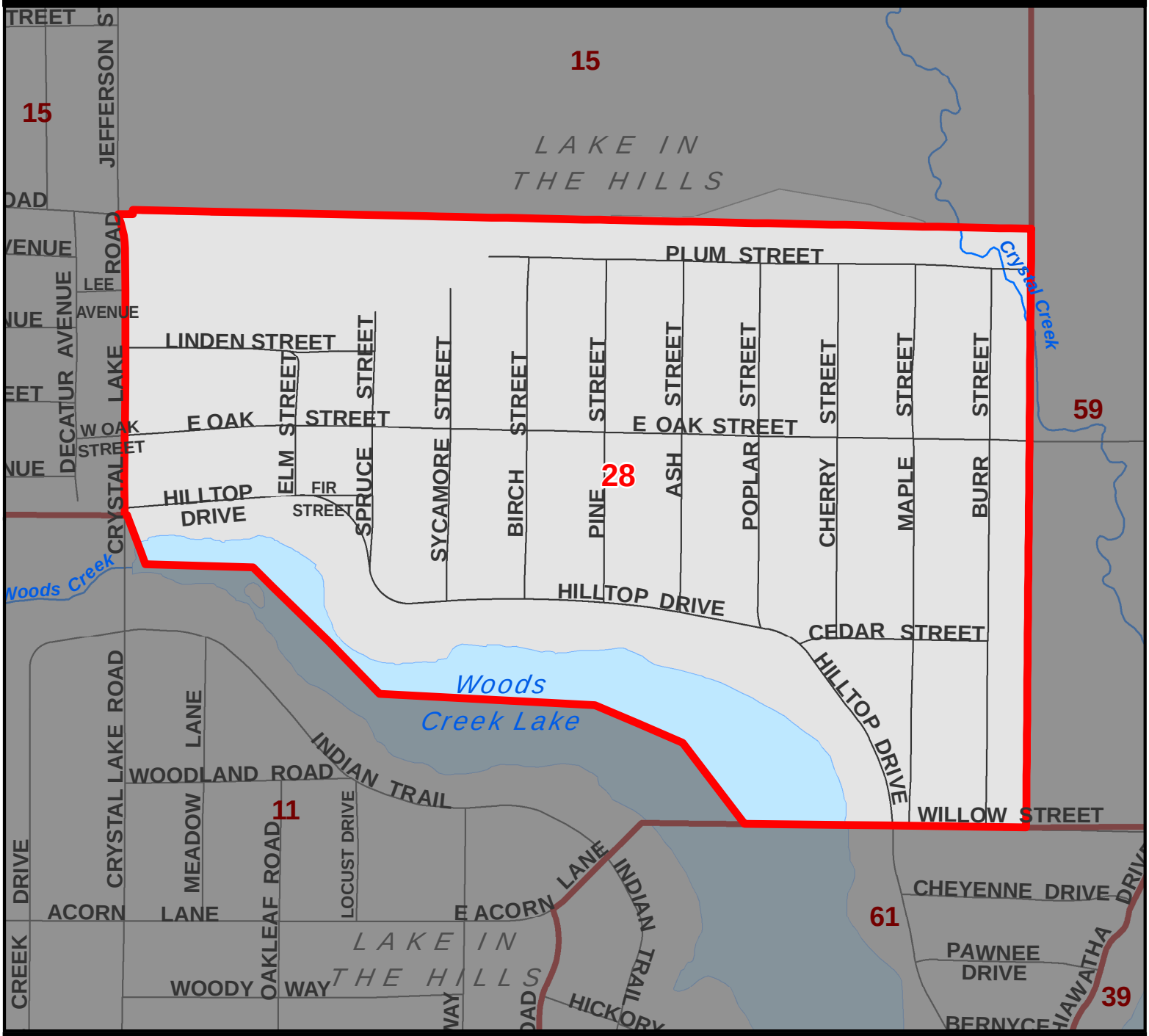

Legend

- Precincts
- Township Boundary
- 1 Precinct Number
- Township Administration Building

Municipalities

- Algonquin
- Barrington Hills
- Cary
- Crystal Lake
- Fox River Grove
- Lake in the Hills
- Lakewood
- Oakwood Hills
- Port Barrington
- Prairie Grove
- Trout Valley

Roads

- Interstate
- US Route
- State Route
- County Road
- Township Road
- Private Road
- Municipal Road

- Rivers, Streams & Creeks
- Water Bodies

Townships

CHEMUNG	ALDEN	HEBRON	RICHMOND	BURTON
DUNHAM	HARTLAND	GREENWOOD	MCHENRY	
MARENGO	SENECA	DORR	NUNDA	
RILEY	CORAL	GRAFTON	ALGONQUIN	

Map ID 1000634_28
Date: June 2016

0 0.15 0.3 0.45 Miles

Map Produced By
McHenry County GIS Department

Algonquin Township Precinct 29

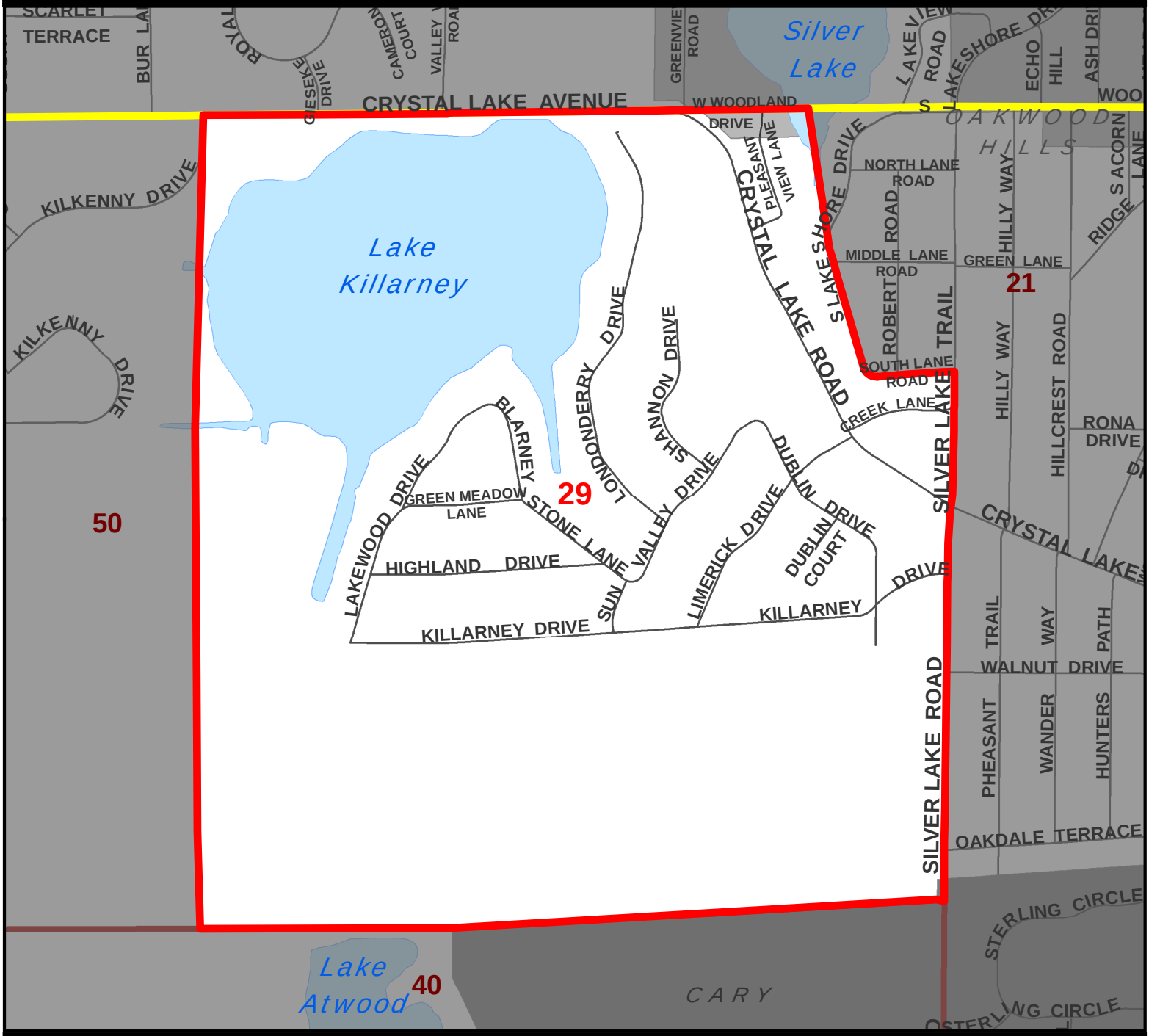

Legend

- Precincts
- Township Boundary
- 1 Precinct Number
- Township Administration Building

Municipalities

- Algonquin
- Barrington Hills
- Cary
- Crystal Lake
- Fox River Grove
- Lake in the Hills
- Lakewood
- Oakwood Hills
- Port Barrington
- Prairie Grove
- Trout Valley

Roads

- Interstate
- US Route
- State Route
- County Road
- Township Road
- Private Road
- Municipal Road

- Rivers, Streams & Creeks
- Water Bodies

Townships

CHEMUNG	ALDEN	HEBRON	RICHMOND	BURTON
DUNHAM	HARTLAND	GREENWOOD	MCHENRY	
MARENGO	SENECA	DORR	NUNDA	
RILEY	CORAL	GRAFTON	ALGONQUIN	

Map ID 1000634_29
Date: June 2016

0 0.15 0.3 0.45 Miles

Map Produced By
McHenry County GIS Department

Algonquin Township Precinct 30

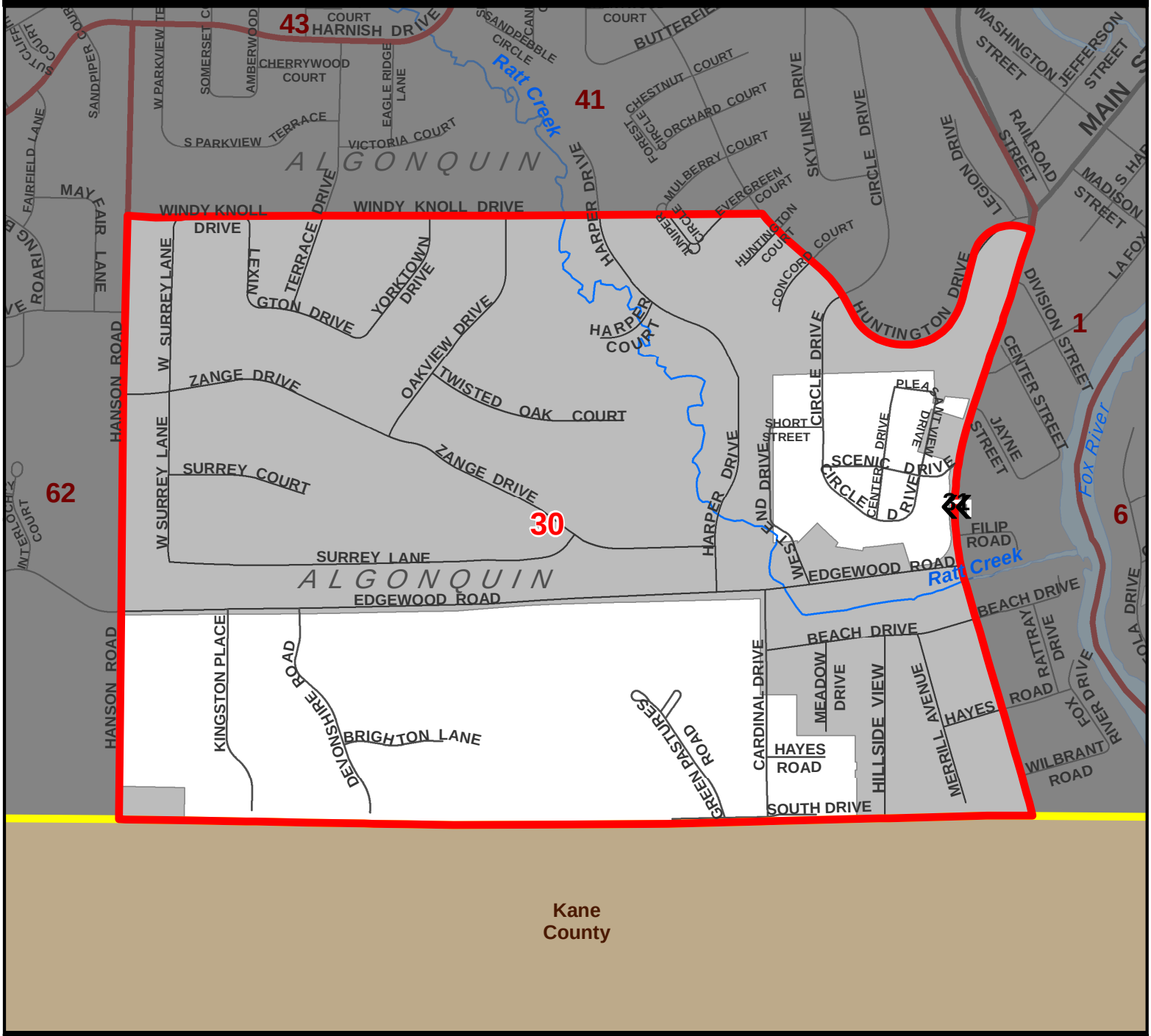

Legend

- Precincts
- Township Boundary
- 1 Precinct Number
- Township Administration Building

Municipalities

- Algonquin
- Barrington Hills
- Cary
- Crystal Lake
- Fox River Grove
- Lake in the Hills
- Lakewood
- Oakwood Hills
- Port Barrington
- Prairie Grove
- Trout Valley

Roads

- Interstate
- US Route
- State Route
- County Road
- Township Road
- Private Road
- Municipal Road

- Rivers, Streams & Creeks
- Water Bodies

Townships

CHEMUNG	ALDEN	HEBRON	RICHMOND	BURTON
DUNHAM	HARTLAND	GREENWOOD	MCHENRY	
MARENGO	SENECA	DORR	NUNDA	
RILEY	CORAL	GRAFTON	ALGONQUIN	

Map ID 1000634_30
Date: June 2016

0 0.2 0.4 0.6 Miles

Map Produced By
McHenry County GIS Department

Algonquin Township Precinct 31

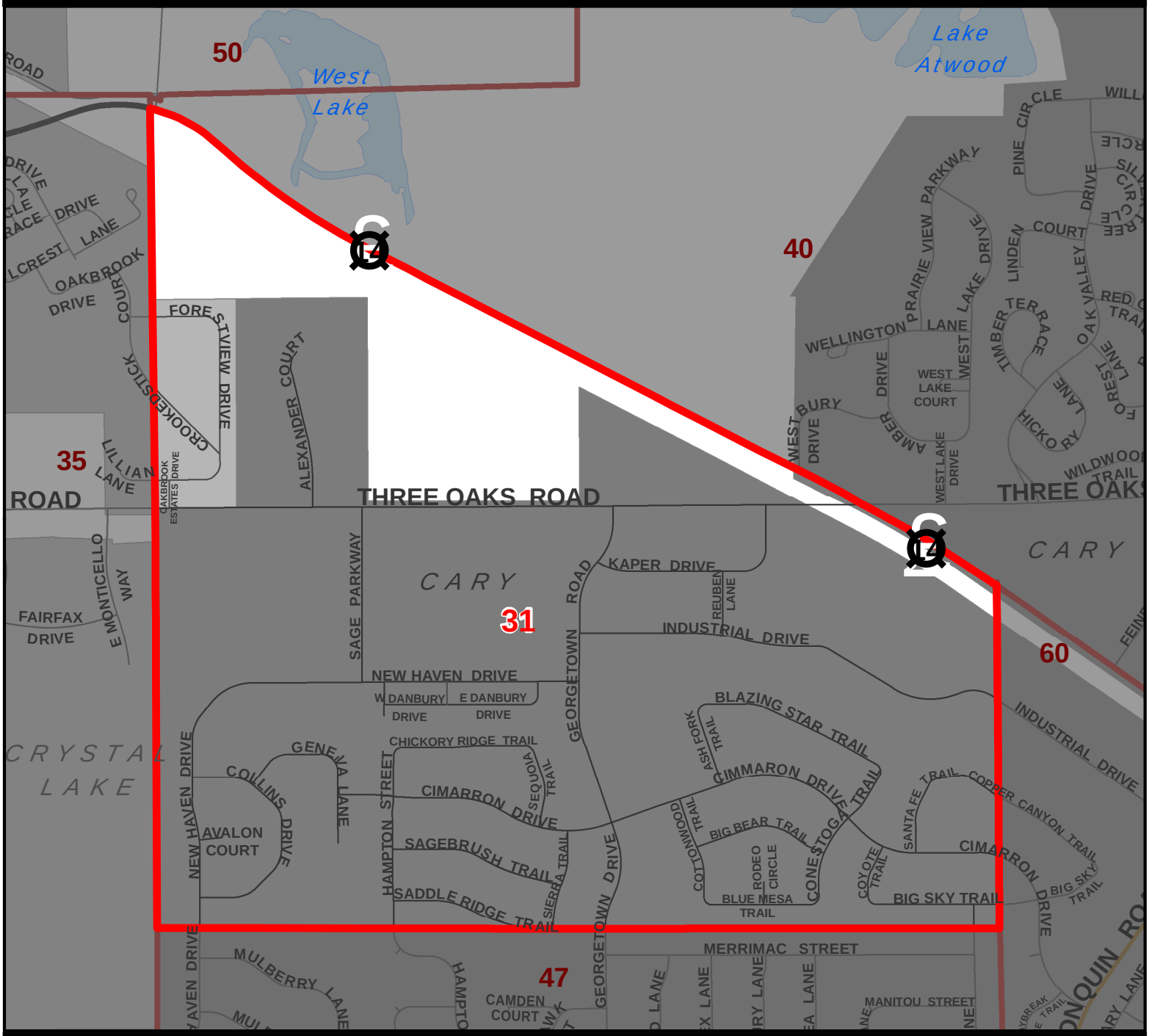

Legend

- Precincts
- Township Boundary
- 1 Precinct Number
- Township Administration Building

Municipalities

- Algonquin
- Barrington Hills
- Cary
- Crystal Lake
- Fox River Grove
- Lake in the Hills
- Lakewood
- Oakwood Hills
- Port Barrington
- Prairie Grove
- Trout Valley

Roads

- Interstate
- US Route
- State Route
- County Road
- Township Road
- Private Road
- Municipal Road

- Rivers, Streams & Creeks
- Water Bodies

Townships

CHEMUNG	ALDEN	HEBRON	RICHMOND	BURTON
DUNHAM	HARTLAND	GREENWOOD	MCHENRY	
MARENGO	SENECA	DORR	NUNDA	
RILEY	CORAL	GRAFTON	ALGONQUIN	

Map ID 1000634_31
Date: June 2016

0 0.2 0.4 0.6 Miles

Map Produced By
McHenry County GIS Department

Algonquin Township Precinct 32

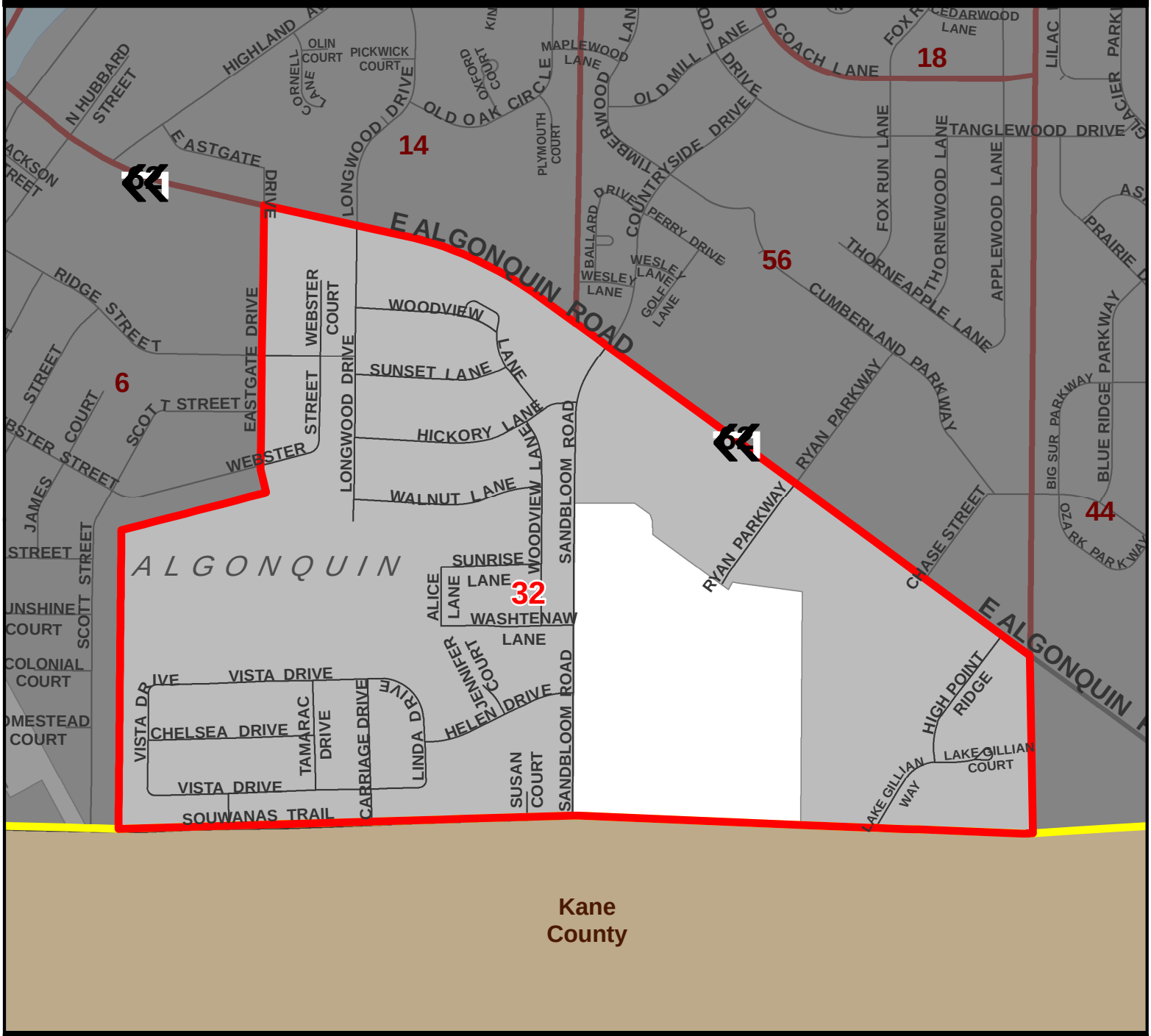

Legend

- Precincts
- Township Boundary
- 1 Precinct Number
- Township Administration Building

Municipalities

- Algonquin
- Barrington Hills
- Cary
- Crystal Lake
- Fox River Grove
- Lake in the Hills
- Lakewood
- Oakwood Hills
- Port Barrington
- Prairie Grove
- Trout Valley

Roads

- Interstate
- US Route
- State Route
- County Road
- Township Road
- Private Road
- Municipal Road

- Rivers, Streams & Creeks
- Water Bodies

Townships

CHEMUNG	ALDEN	HEBRON	RICHMOND	BURTON
DUNHAM	HARTLAND	GREENWOOD	MCHENRY	
MARENGO	SENECA	DORR	NUNDA	
RILEY	CORAL	GRAFTON	ALGONQUIN	

Map ID 1000634_32
Date: June 2016

0 0.2 0.4 0.6 Miles

Map Produced By
McHenry County GIS Department

Algonquin Township Precinct 33

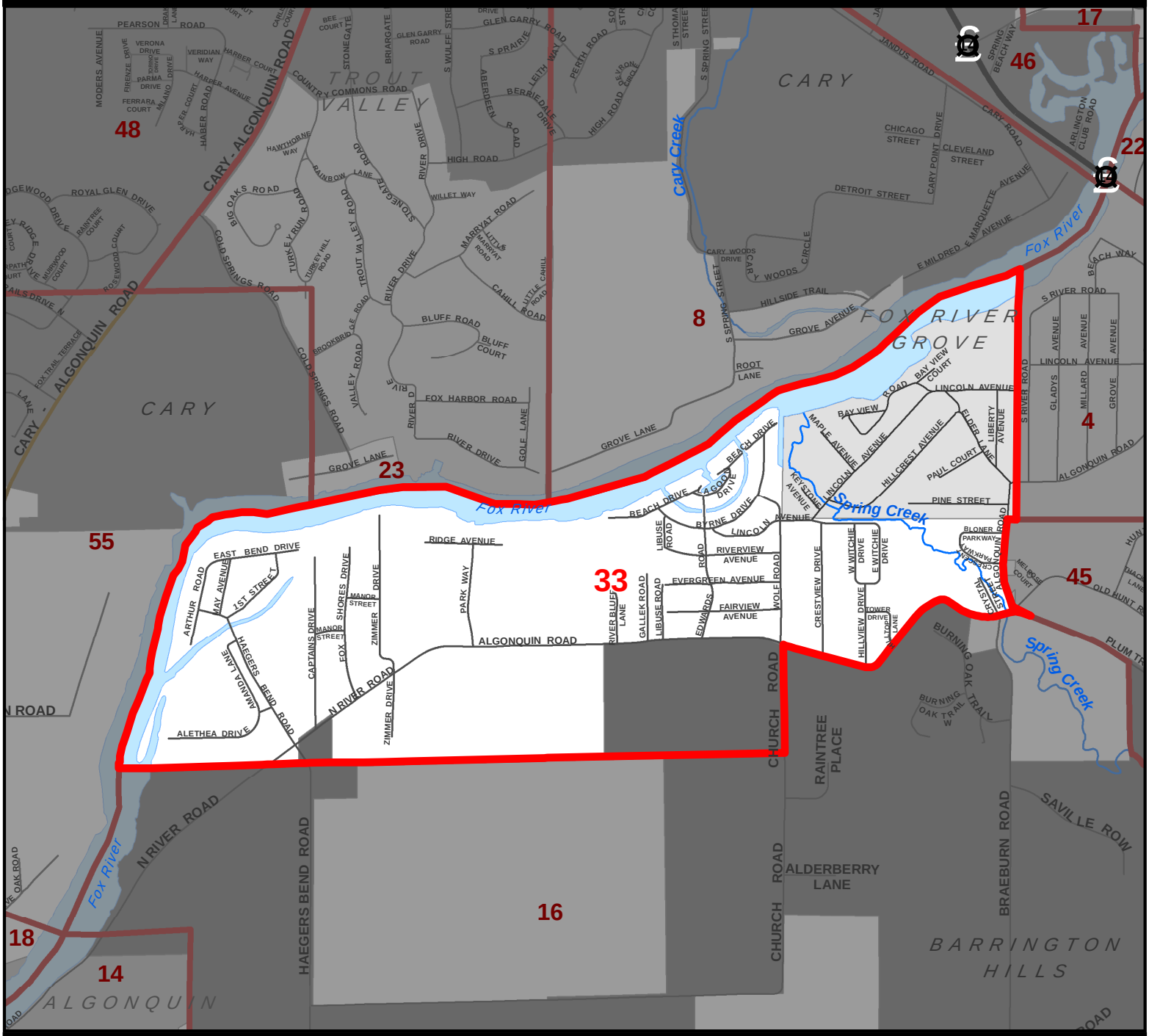

Legend

- Precincts
- Township Boundary
- 1 Precinct Number
- Township Administration Building

Municipalities

- Algonquin
- Barrington Hills
- Cary
- Crystal Lake
- Fox River Grove
- Lake in the Hills
- Lakewood
- Oakwood Hills
- Port Barrington
- Prairie Grove
- Trout Valley

Roads

- Interstate
- US Route
- State Route
- County Road
- Township Road
- Private Road
- Municipal Road

- Rivers, Streams & Creeks
- Water Bodies

Townships

CHEMUNG	ALDEN	HEBRON	RICHMOND	BURTON
DUNHAM	HARTLAND	GREENWOOD	MCHENRY	
MARENGO	SENECA	DORR	NUNDA	
RILEY	CORAL	GRAFTON	ALGONQUIN	

Map ID 1000634_33
Date: June 2016

0 0.35 0.7 1.05 Miles

Map Produced By
McHenry County GIS Department

Algonquin Township Precinct 34

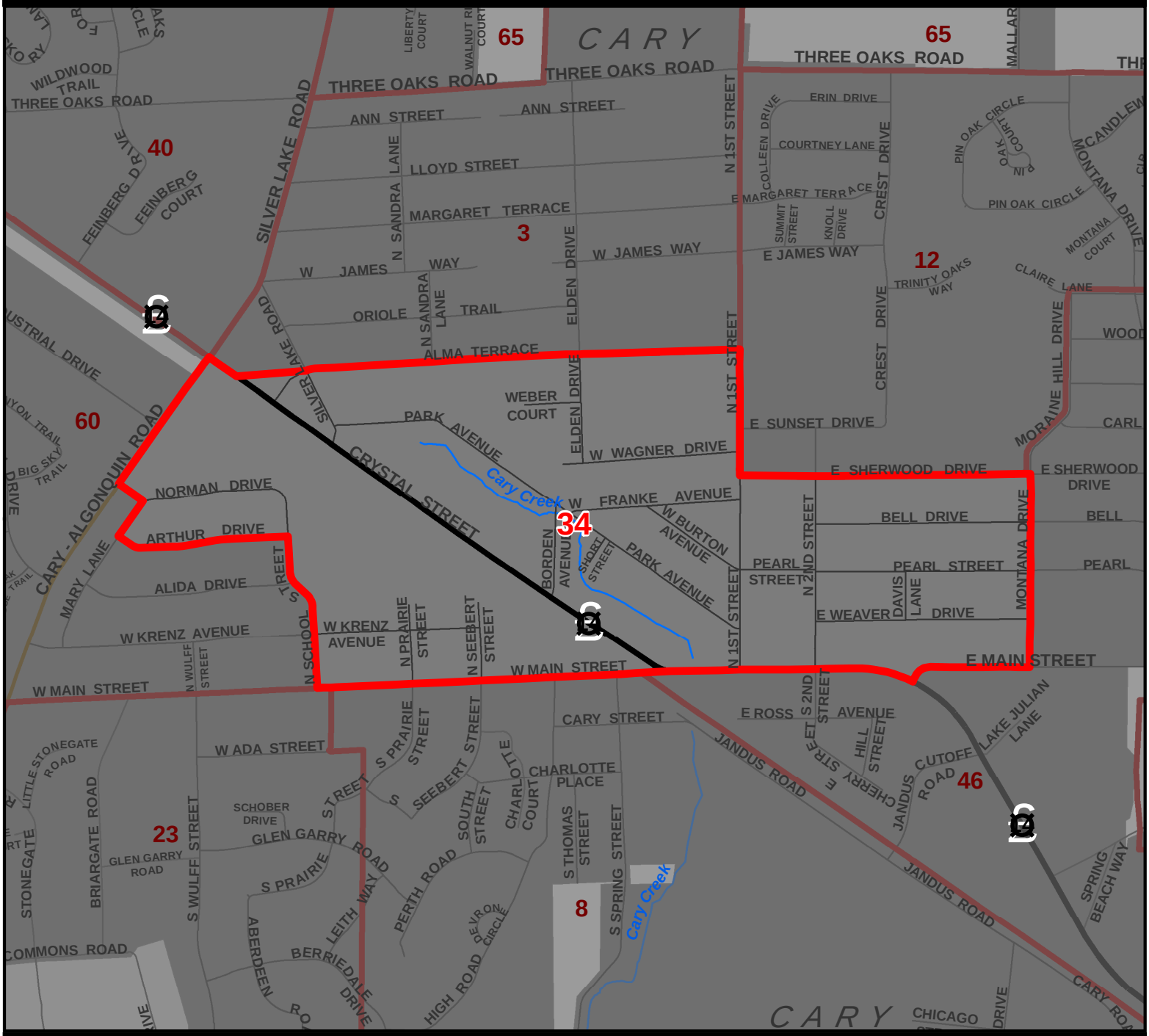

Legend

- Precincts
- Township Boundary
- 1 Precinct Number
- Township Administration Building

Municipalities

- Algonquin
- Barrington Hills
- Cary
- Crystal Lake
- Fox River Grove
- Lake in the Hills
- Lakewood
- Oakwood Hills
- Port Barrington
- Prairie Grove
- Trout Valley

Roads

- Interstate
- US Route
- State Route
- County Road
- Township Road
- Private Road
- Municipal Road

- Rivers, Streams & Creeks
- Water Bodies

Townships

CHEMUNG	ALDEN	HEBRON	RICHMOND	BURTON
DUNHAM	HARTLAND	GREENWOOD	MCHENRY	
MARENGO	SENECA	DORR	NUNDA	
RILEY	CORAL	GRAFTON	ALGONQUIN	

Map ID 1000634_34
Date: June 2016

0 0.2 0.4 0.6 Miles

Map Produced By
McHenry County GIS Department

Algonquin Township Precinct 35

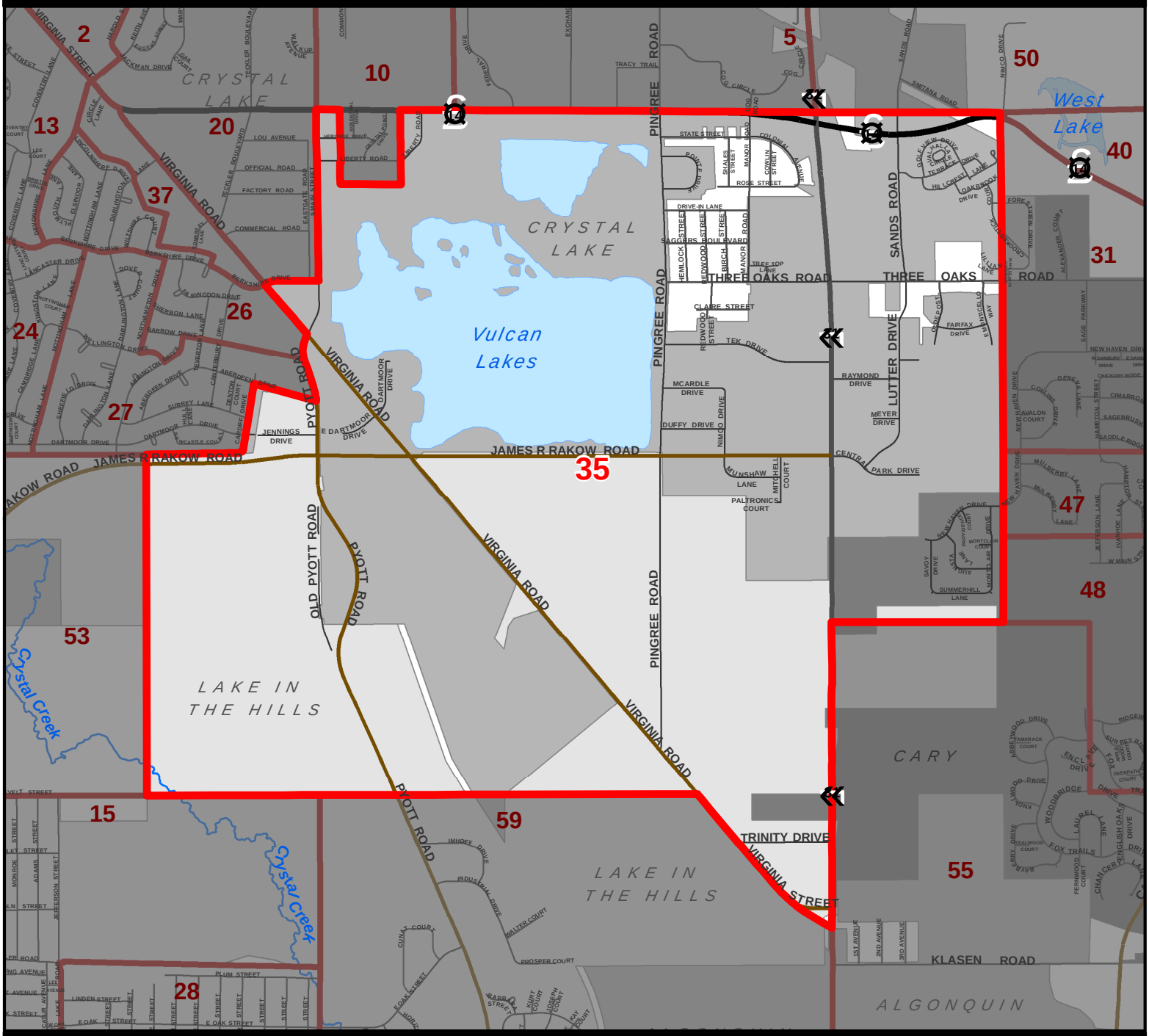

Legend

- Precincts
- Township Boundary
- 1 Precinct Number
- Township Administration Building

Municipalities

- Algonquin
- Barrington Hills
- Cary
- Crystal Lake
- Fox River Grove
- Lake in the Hills
- Lakewood
- Oakwood Hills
- Port Barrington
- Prairie Grove
- Trout Valley

Roads

- Interstate
- US Route
- State Route
- County Road
- Township Road
- Private Road
- Municipal Road

- Rivers, Streams & Creeks
- Water Bodies

Townships

CHEMUNG	ALDEN	HEBRON	RICHMOND	BURTON
DUNHAM	HARTLAND	GREENWOOD	MCHENRY	
MARENGO	SENECA	DORR	NUNDA	
RILEY	CORAL	GRAFTON	ALGONQUIN	

Map ID 1000634_35
Date: June 2016

0 0.5 1 1.5 Miles

Map Produced By
McHenry County GIS Department

Algonquin Township Precinct 36

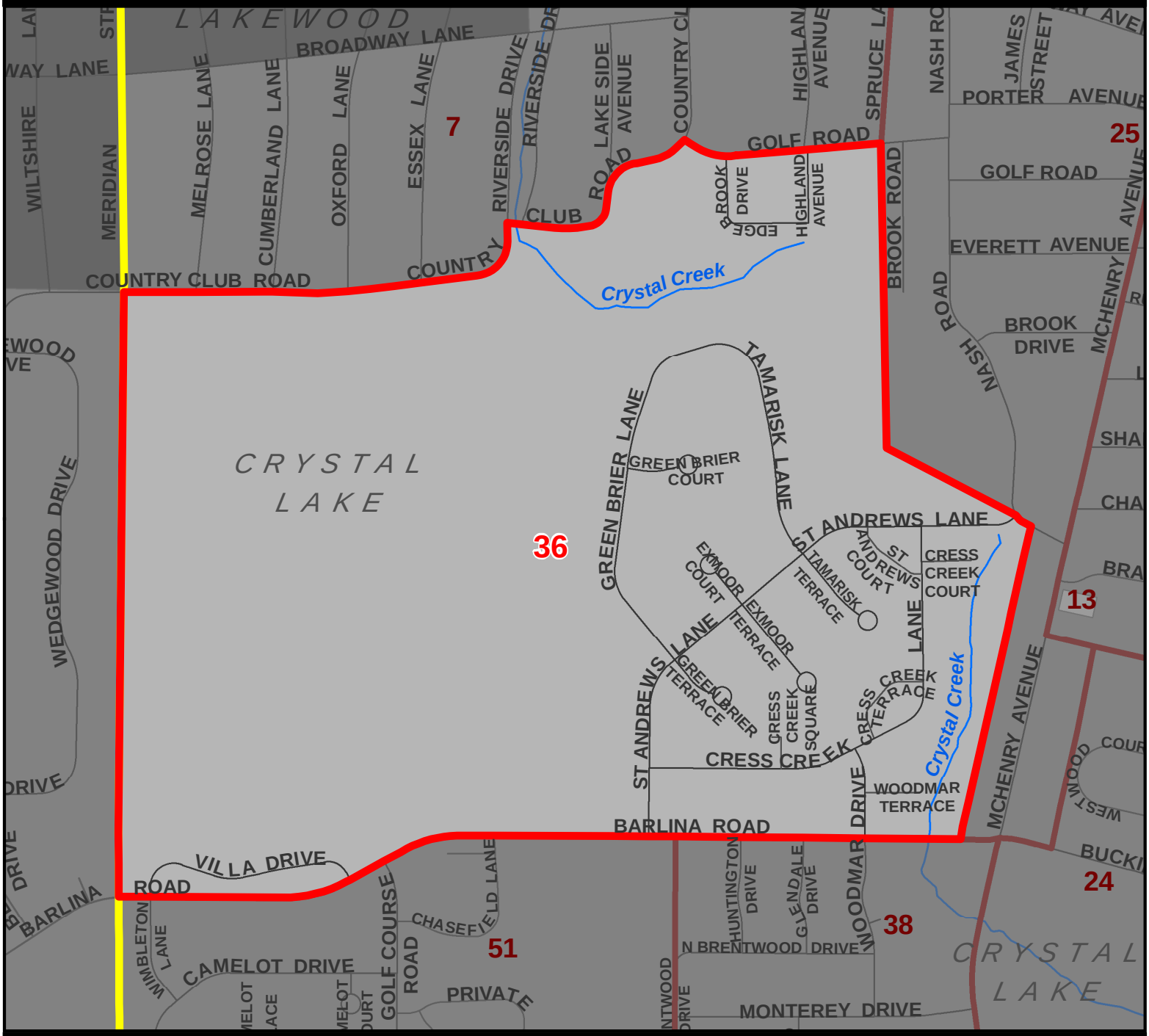

Legend

- Precincts
- Township Boundary
- 1 Precinct Number
- Township Administration Building

Municipalities

- Algonquin
- Barrington Hills
- Cary
- Crystal Lake
- Fox River Grove
- Lake in the Hills
- Lakewood
- Oakwood Hills
- Port Barrington
- Prairie Grove
- Trout Valley

Roads

- Interstate
- US Route
- State Route
- County Road
- Township Road
- Private Road
- Municipal Road

- Rivers, Streams & Creeks
- Water Bodies

Townships

CHEMUNG	ALDEN	HEBRON	RICHMOND	BURTON
DUNHAM	HARTLAND	GREENWOOD	MCHENRY	
MARENGO	SENECA	DORR	NUNDA	
RILEY	CORAL	GRAFTON	ALGONQUIN	

Map ID 1000634_36
Date: June 2016

0 0.15 0.3 0.45 Miles

Map Produced By
McHenry County GIS Department

Algonquin Township Precinct 37

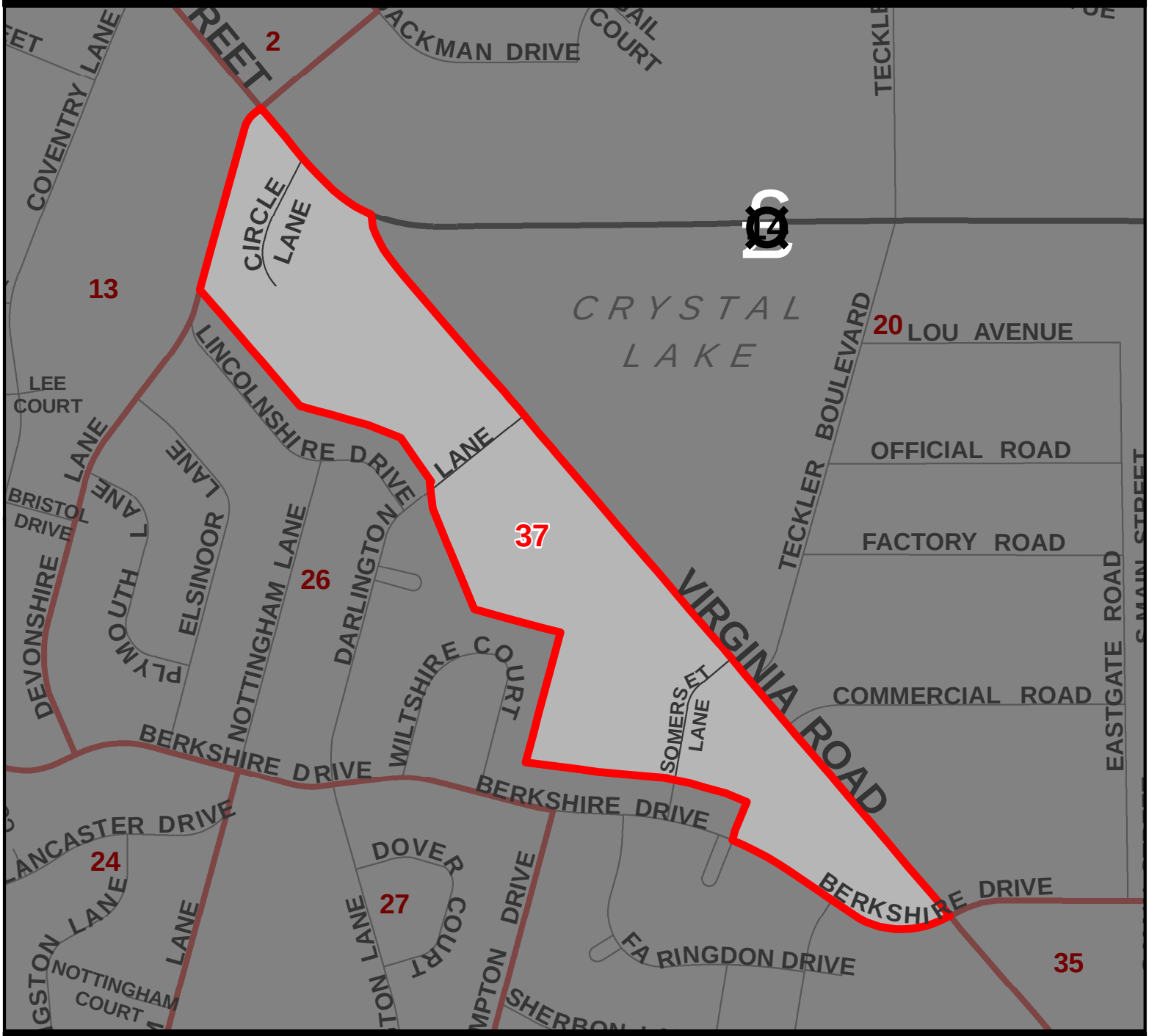

Legend

- Precincts
- Township Boundary
- 1 Precinct Number
- Township Administration Building

Municipalities

- Algonquin
- Barrington Hills
- Cary
- Crystal Lake
- Fox River Grove
- Lake in the Hills
- Lakewood
- Oakwood Hills
- Port Barrington
- Prairie Grove
- Trout Valley

Roads

- Interstate
- US Route
- State Route
- County Road
- Township Road
- Private Road
- Municipal Road

- Rivers, Streams & Creeks
- Water Bodies

Townships

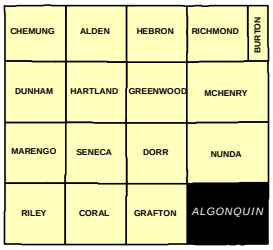

Map ID 1000634_37
Date: June 2016

0 0.1 0.2 0.3 Miles

Map Produced By
McHenry County GIS Department

Algonquin Township Precinct 38

Legend

- Precincts
- Township Boundary
- 1 Precinct Number
- Township Administration Building

Municipalities

- Algonquin
- Barrington Hills
- Cary
- Crystal Lake
- Fox River Grove
- Lake in the Hills
- Lakewood
- Oakwood Hills
- Port Barrington
- Prairie Grove
- Trout Valley

Roads

- Interstate
- US Route
- State Route
- County Road
- Township Road
- Private Road
- Municipal Road

- Rivers, Streams & Creeks
- Water Bodies

Townships

CHEMUNG	ALDEN	HEBRON	RICHMOND	BURTON
DUNHAM	HARTLAND	GREENWOOD	MCHENRY	
MARENGO	SENECA	DORR	NUNDA	
RILEY	CORAL	GRAFTON	ALGONQUIN	

Map ID 1000634_38
Date: June 2016

0 0.15 0.3 0.45 Miles

Map Produced By
McHenry County GIS Department

Algonquin Township Precinct 39

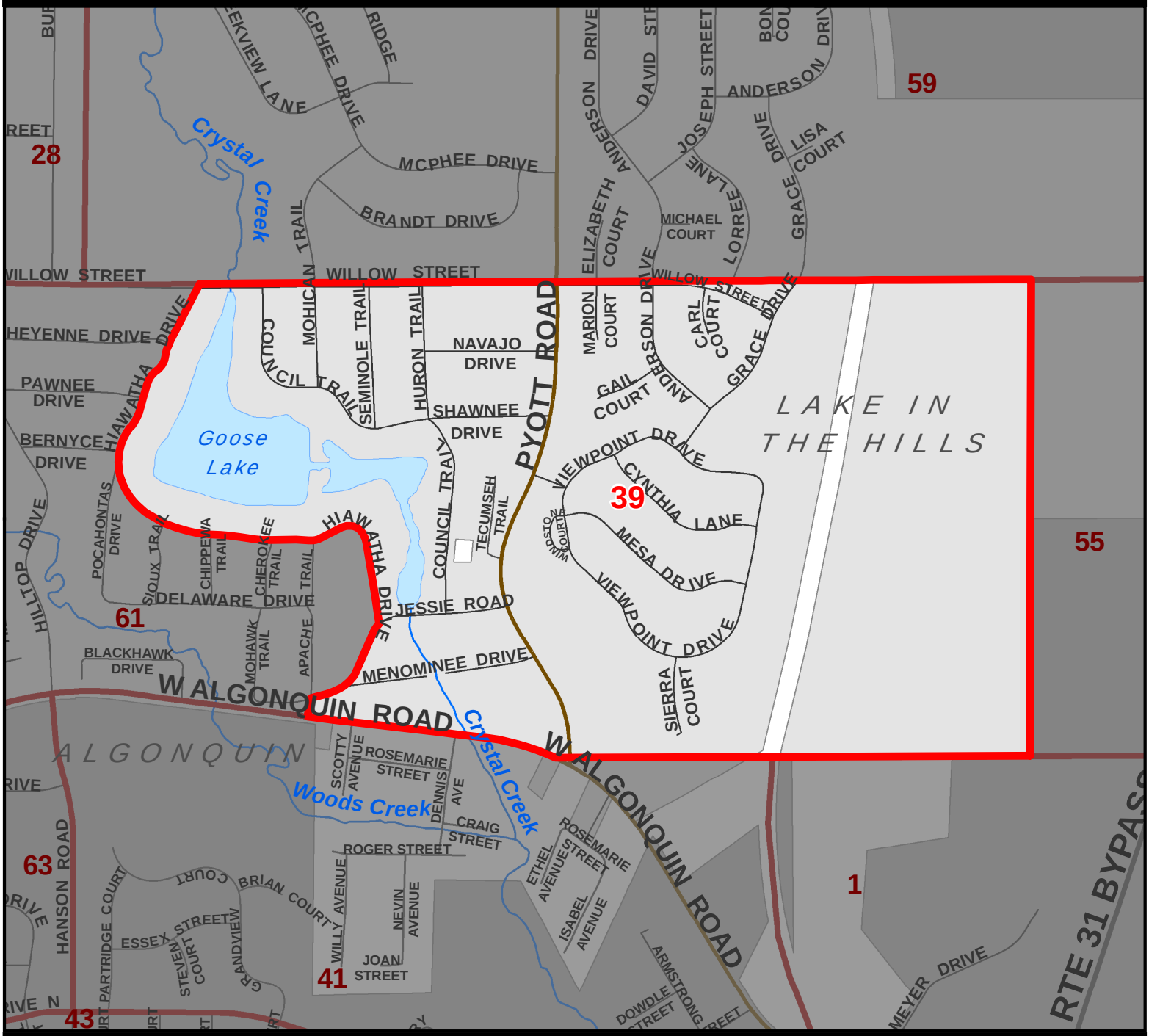

Legend

- Precincts
- Township Boundary
- 1 Precinct Number
- Township Administration Building

Municipalities

- Algonquin
- Barrington Hills
- Cary
- Crystal Lake
- Fox River Grove
- Lake in the Hills
- Lakewood
- Oakwood Hills
- Port Barrington
- Prairie Grove
- Trout Valley

Roads

- Interstate
- US Route
- State Route
- County Road
- Township Road
- Private Road
- Municipal Road

- Rivers, Streams & Creeks
- Water Bodies

Townships

CHEMUNG	ALDEN	HEBRON	RICHMOND	BURTON
DUNHAM	HARTLAND	GREENWOOD	MCHENRY	
MARENGO	SENECA	DORR	NUNDA	
RILEY	CORAL	GRAFTON	ALGONQUIN	

Map ID 1000634_39
Date: June 2016

0 0.15 0.3 0.45 Miles

Map Produced By
McHenry County GIS Department

Algonquin Township Precinct 40

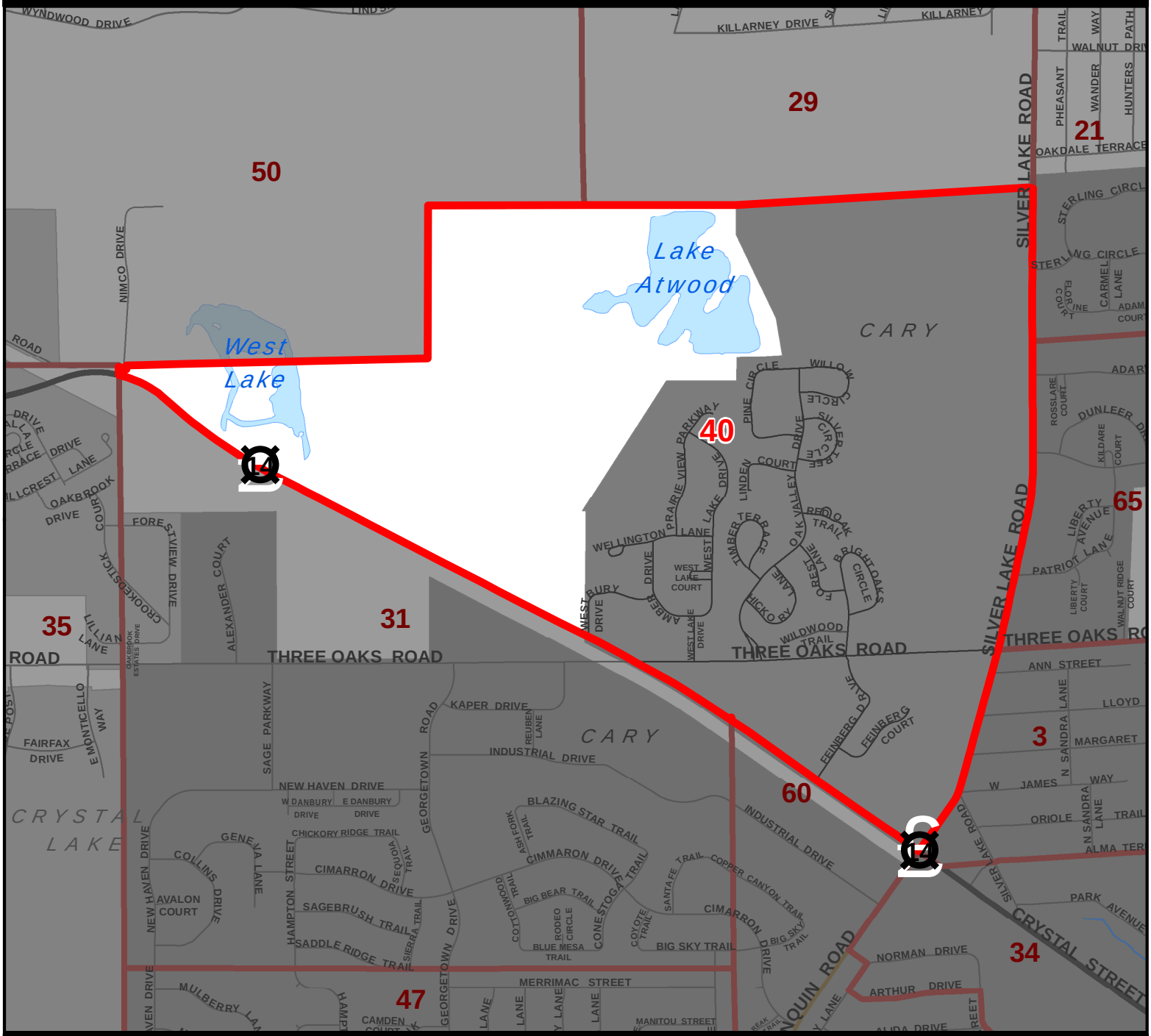

Legend

- Precincts
- Township Boundary
- 1 Precinct Number
- Township Administration Building

Municipalities

- Algonquin
- Barrington Hills
- Cary
- Crystal Lake
- Fox River Grove
- Lake in the Hills
- Lakewood
- Oakwood Hills
- Port Barrington
- Prairie Grove
- Trout Valley

Roads

- Interstate
- US Route
- State Route
- County Road
- Township Road
- Private Road
- Municipal Road

- Rivers, Streams & Creeks
- Water Bodies

Townships

CHEMUNG	ALDEN	HEBRON	RICHMOND	BURTON
DUNHAM	HARTLAND	GREENWOOD	MCHENRY	
MARENGO	SENECA	DORR	NUNDA	
RILEY	CORAL	GRAFTON	ALGONQUIN	

Map ID 1000634_40
Date: June 2016

0 0.3 0.6 0.9 Miles

Map Produced By
McHenry County GIS Department

Algonquin Township Precinct 41

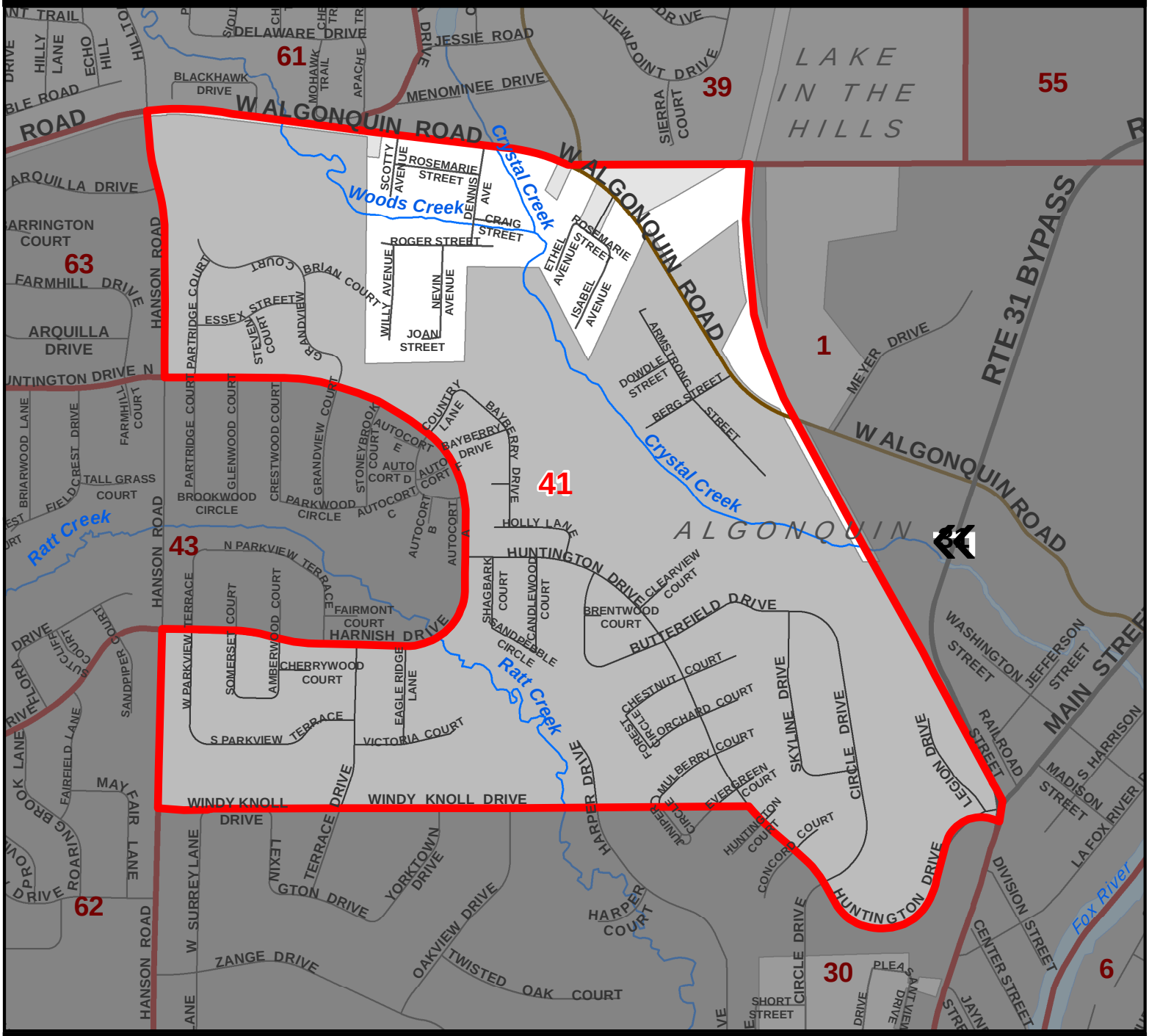

Legend

- Precincts
- Township Boundary
- 1 Precinct Number
- Township Administration Building

Municipalities

- Algonquin
- Barrington Hills
- Cary
- Crystal Lake
- Fox River Grove
- Lake in the Hills
- Lakewood
- Oakwood Hills
- Port Barrington
- Prairie Grove
- Trout Valley

Roads

- Interstate
- US Route
- State Route
- County Road
- Township Road
- Private Road
- Municipal Road

- Rivers, Streams & Creeks
- Water Bodies

Townships

CHEMUNG	ALDEN	HEBRON	RICHMOND	BURTON
DUNHAM	HARTLAND	GREENWOOD	MCHENRY	
MARENGO	SENECA	DORR	NUNDA	
RILEY	CORAL	GRAFTON	ALGONQUIN	

Map ID 1000634_41
Date: June 2016

0 0.2 0.4 0.6 Miles

Map Produced By
McHenry County GIS Department

Algonquin Township Precinct 42

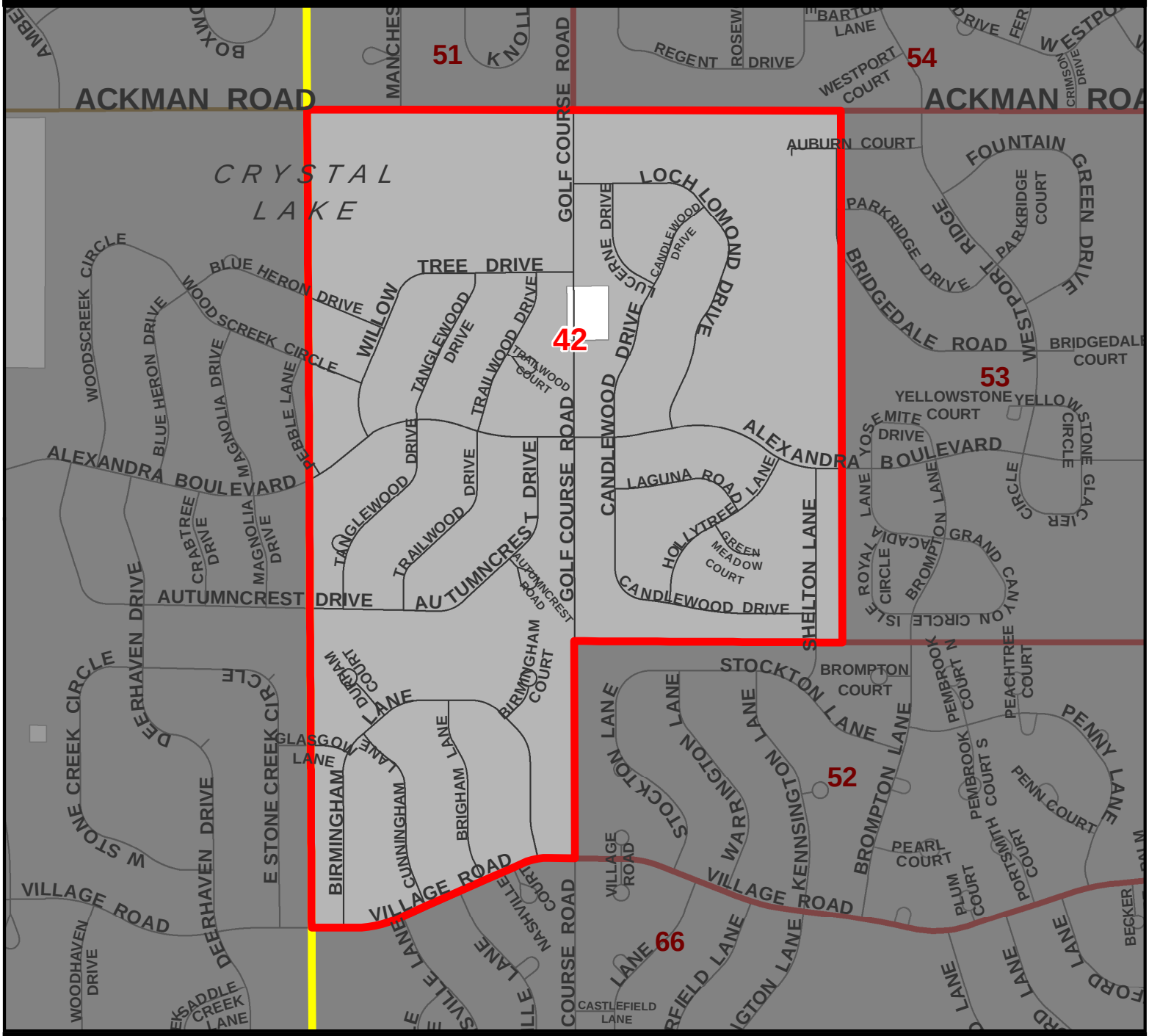

Legend

- Precincts
- Township Boundary
- 1 Precinct Number
- Township Administration Building

Municipalities

- Algonquin
- Barrington Hills
- Cary
- Crystal Lake
- Fox River Grove
- Lake in the Hills
- Lakewood
- Oakwood Hills
- Port Barrington
- Prairie Grove
- Trout Valley

Roads

- Interstate
- US Route
- State Route
- County Road
- Township Road
- Private Road
- Municipal Road

- Rivers, Streams & Creeks
- Water Bodies

Townships

CHEMUNG	ALDEN	HEBRON	RICHMOND	BURTON
DUNHAM	HARTLAND	GREENWOOD	MCHENRY	
MARENGO	SENECA	DORR	NUNDA	
RILEY	CORAL	GRAFTON	ALGONQUIN	

Map ID 1000634_42
Date: June 2016

0 0.15 0.3 0.45 Miles

Map Produced By
McHenry County GIS Department

Algonquin Township Precinct 43

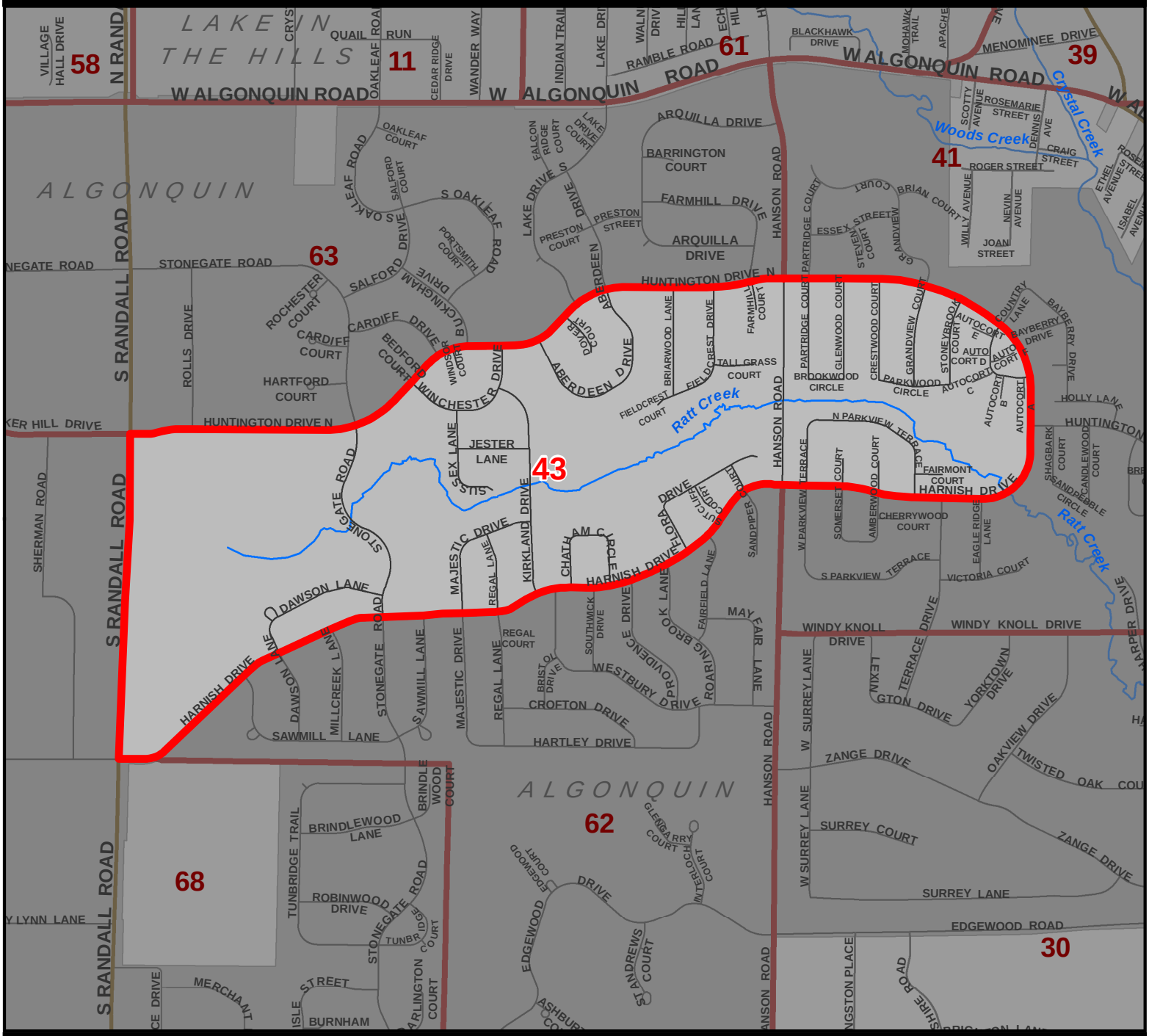

Legend

- Precincts
- Township Boundary
- 1 Precinct Number
- Township Administration Building

Municipalities

- Algonquin
- Barrington Hills
- Cary
- Crystal Lake
- Fox River Grove
- Lake in the Hills
- Lakewood
- Oakwood Hills
- Port Barrington
- Prairie Grove
- Trout Valley

Roads

- Interstate
- US Route
- State Route
- County Road
- Township Road
- Private Road
- Municipal Road

- Rivers, Streams & Creeks
- Water Bodies

Townships

CHEMUNG	ALDEN	HEBRON	RICHMOND	BURTON
DUNHAM	HARTLAND	GREENWOOD	MCHENRY	
MARENGO	SENECA	DORR	NUNDA	
RILEY	CORAL	GRAFTON	ALGONQUIN	

Map ID 1000634_43
Date: June 2016

0 0.25 0.5 0.75 Miles

Map Produced By
McHenry County GIS Department

Algonquin Township Precinct 44

Legend

- Precincts
- Township Boundary
- 1 Precinct Number
- Township Administration Building

Municipalities

- Algonquin
- Barrington Hills
- Cary
- Crystal Lake
- Fox River Grove
- Lake in the Hills
- Lakewood
- Oakwood Hills
- Port Barrington
- Prairie Grove
- Trout Valley

Roads

- Interstate
- US Route
- State Route
- County Road
- Township Road
- Private Road
- Municipal Road

- Rivers, Streams & Creeks
- Water Bodies

Townships

CHEMUNG	ALDEN	HEBRON	RICHMOND	BURTON
DUNHAM	HARTLAND	GREENWOOD	MCHENRY	
MARENGO	SENECA	DORR	NUNDA	
RILEY	CORAL	GRAFTON	ALGONQUIN	

Map ID 1000634_44
Date: June 2016

0 0.2 0.4 0.6 Miles

Map Produced By
McHenry County GIS Department

Algonquin Township Precinct 45

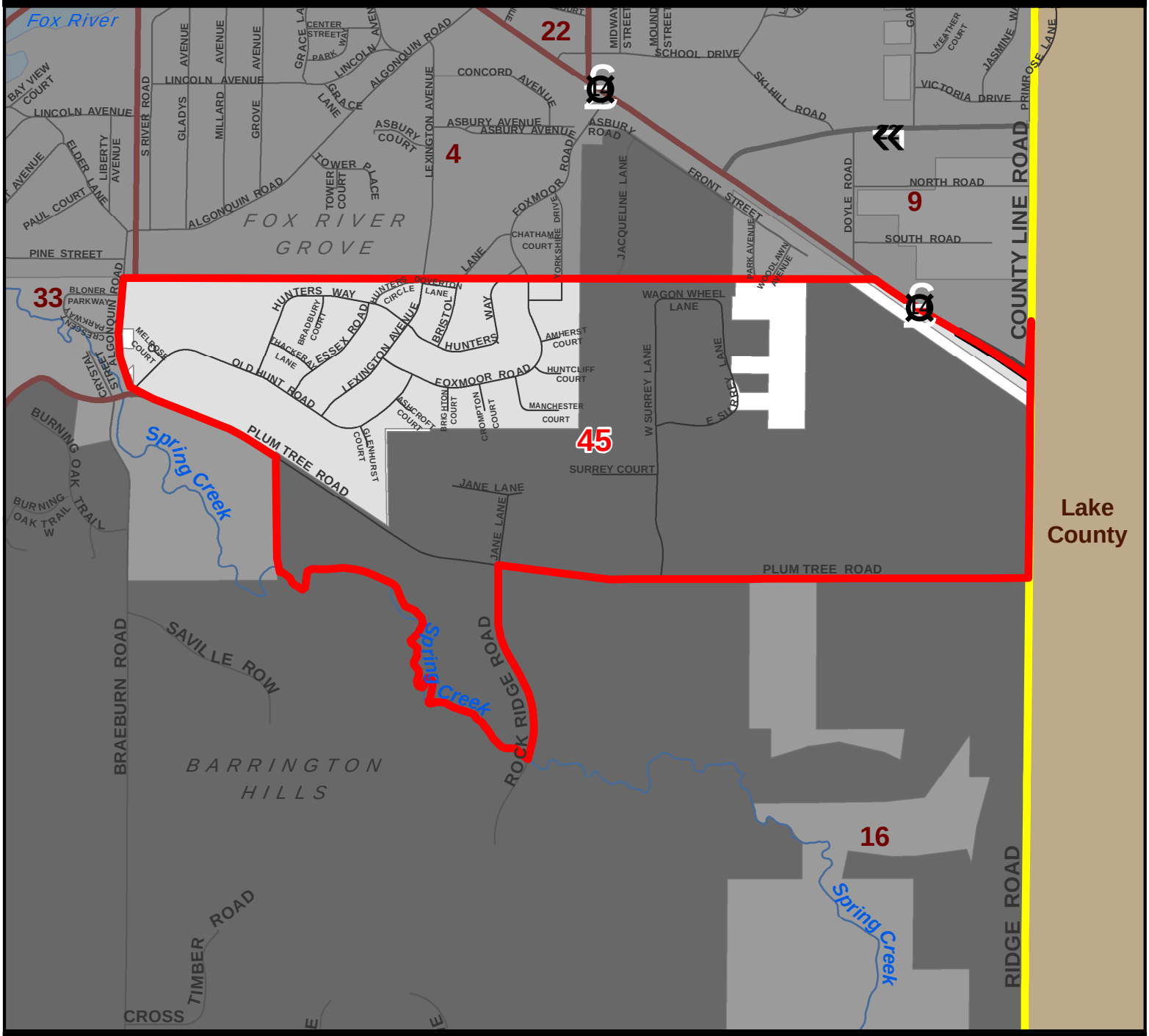

Legend

- Precincts
- Township Boundary
- 1 Precinct Number
- Township Administration Building

Municipalities

- Algonquin
- Barrington Hills
- Cary
- Crystal Lake
- Fox River Grove
- Lake in the Hills
- Lakewood
- Oakwood Hills
- Port Barrington
- Prairie Grove
- Trout Valley

Roads

- Interstate
- US Route
- State Route
- County Road
- Township Road
- Private Road
- Municipal Road

- Rivers, Streams & Creeks
- Water Bodies

Townships

CHEMUNG	ALDEN	HEBRON	RICHMOND	BURTON
DUNHAM	HARTLAND	GREENWOOD	MCHENRY	
MARENGO	SENECA	DORR	NUNDA	
RILEY	CORAL	GRAFTON	ALGONQUIN	

Map ID 1000634_45
Date: June 2016

0 0.3 0.6 0.9 Miles

Map Produced By
McHenry County GIS Department

Algonquin Township Precinct 46

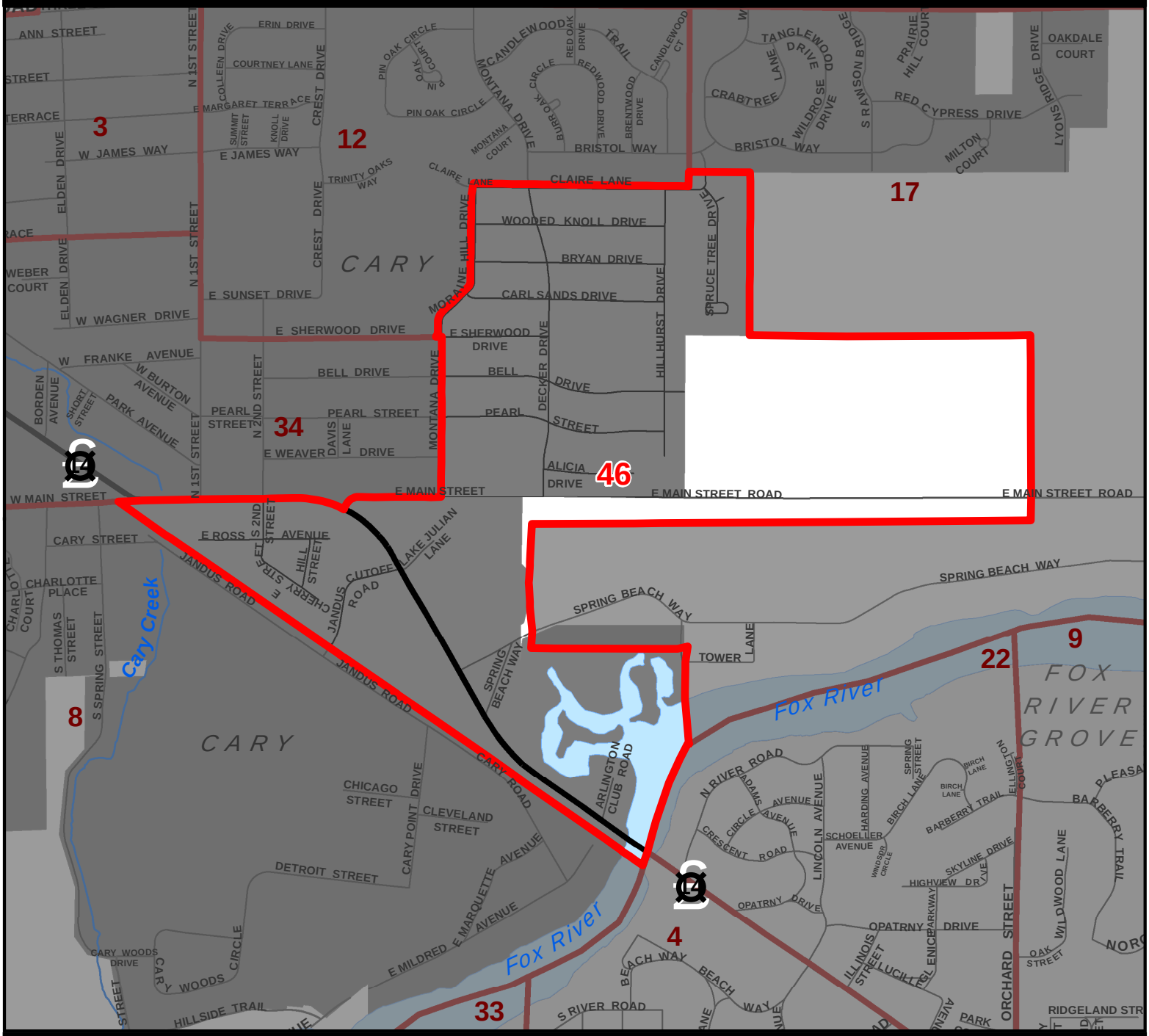

Legend

- Precincts
- Township Boundary
- 1 Precinct Number
- Township Administration Building

Municipalities

- Algonquin
- Barrington Hills
- Cary
- Crystal Lake
- Fox River Grove
- Lake in the Hills
- Lakewood
- Oakwood Hills
- Port Barrington
- Prairie Grove
- Trout Valley

Roads

- Interstate
- US Route
- State Route
- County Road
- Township Road
- Private Road
- Municipal Road

- Rivers, Streams & Creeks
- Water Bodies

Townships

CHEMUNG	ALDEN	HEBRON	RICHMOND	BURTON
DUNHAM	HARTLAND	GREENWOOD	MCHENRY	
MARENGO	SENECA	DORR	NUNDA	
RILEY	CORAL	GRAFTON	ALGONQUIN	

Map ID 1000634_46
Date: June 2016

0 0.25 0.5 0.75 Miles

Map Produced By
McHenry County GIS Department

Algonquin Township Precinct 47

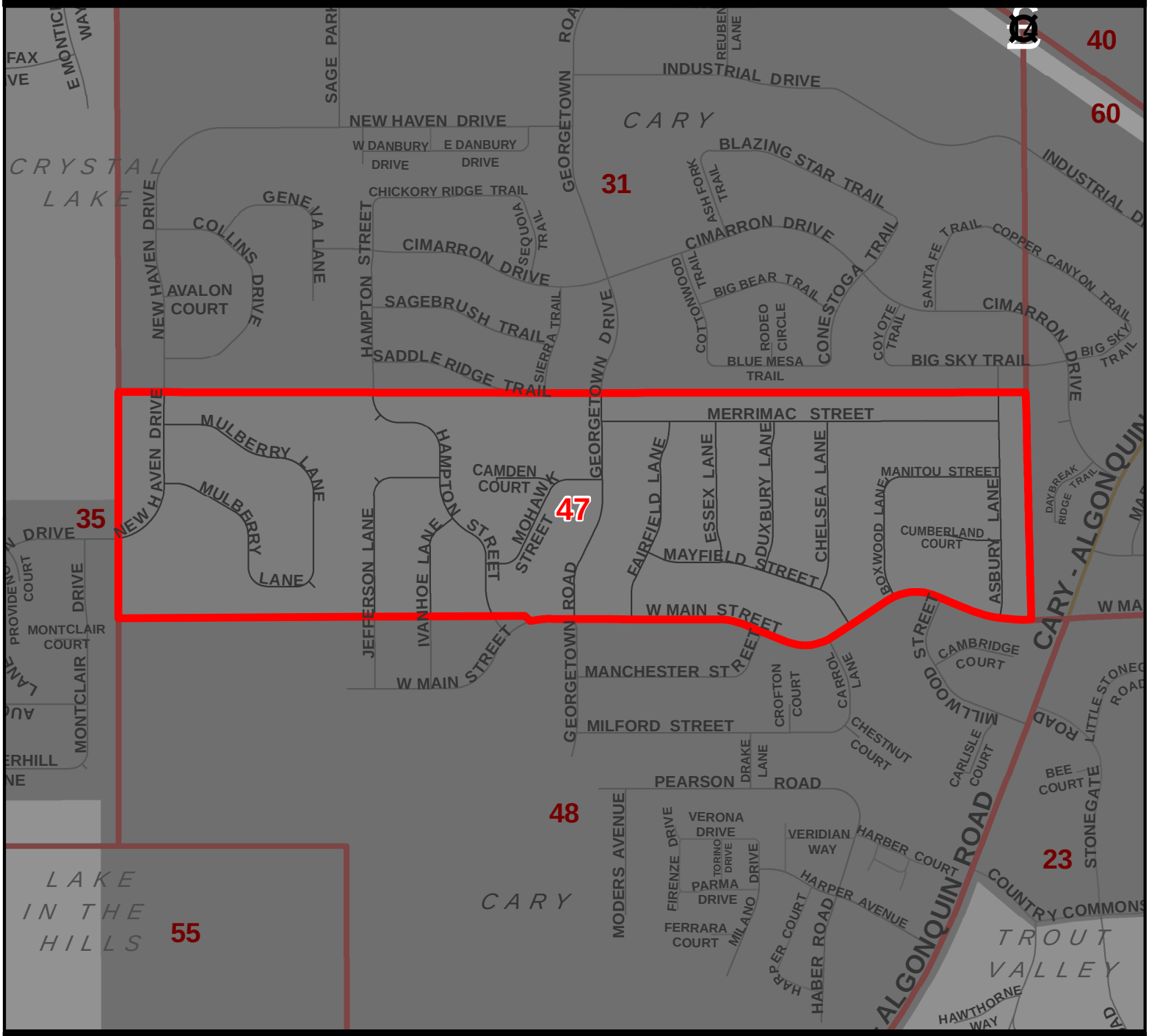

Legend

- Precincts
- Township Boundary
- 1 Precinct Number
- Township Administration Building

Municipalities

- Algonquin
- Barrington Hills
- Cary
- Crystal Lake
- Fox River Grove
- Lake in the Hills
- Lakewood
- Oakwood Hills
- Port Barrington
- Prairie Grove
- Trout Valley

Roads

- Interstate
- US Route
- State Route
- County Road
- Township Road
- Private Road
- Municipal Road

- Rivers, Streams & Creeks
- Water Bodies

Townships

CHEMUNG	ALDEN	HEBRON	RICHMOND	BURTON
DUNHAM	HARTLAND	GREENWOOD	MCHENRY	
MARENGO	SENECA	DORR	NUNDA	
RILEY	CORAL	GRAFTON	ALGONQUIN	

Map ID 1000634_47
Date: June 2016

0 0.2 0.4 0.6 Miles

Map Produced By
McHenry County GIS Department

Algonquin Township Precinct 48

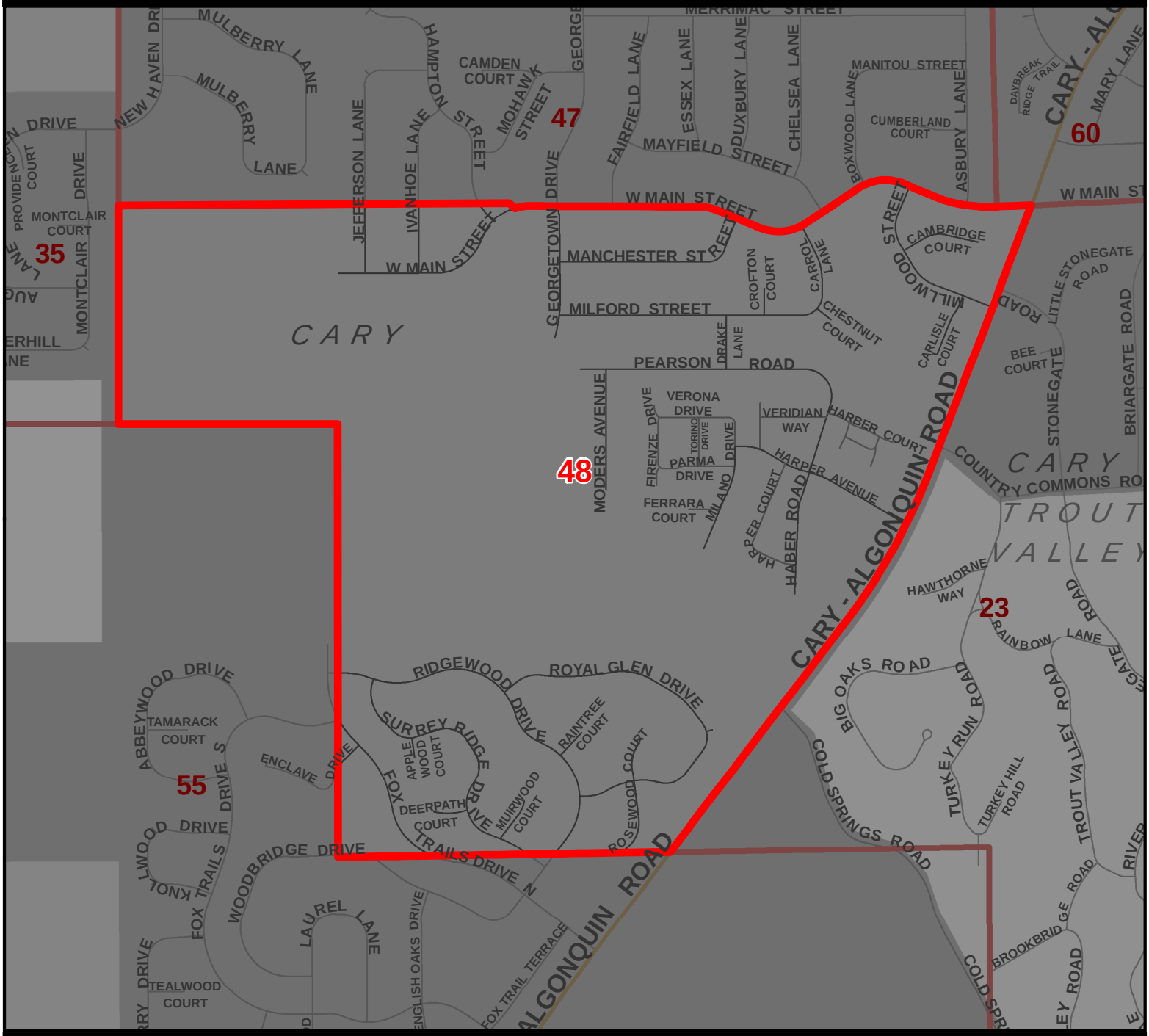

Legend

- Precincts
- Township Boundary
- 1 Precinct Number
- Township Administration Building

Municipalities

- Algonquin
- Barrington Hills
- Cary
- Crystal Lake
- Fox River Grove
- Lake in the Hills
- Lakewood
- Oakwood Hills
- Port Barrington
- Prairie Grove
- Trout Valley

Roads

- Interstate
- US Route
- State Route
- County Road
- Township Road
- Private Road
- Municipal Road

- Rivers, Streams & Creeks
- Water Bodies

Townships

CHEMUNG	ALDEN	HEBRON	RICHMOND	BURTON
DUNHAM	HARTLAND	GREENWOOD	MCHENRY	
MARENGO	SENECA	DORR	NUNDA	
RILEY	CORAL	GRAFTON	ALGONQUIN	

Map ID 1000634_48
Date: June 2016

0 0.2 0.4 0.6 Miles

Map Produced By
McHenry County GIS Department

Algonquin Township Precinct 49

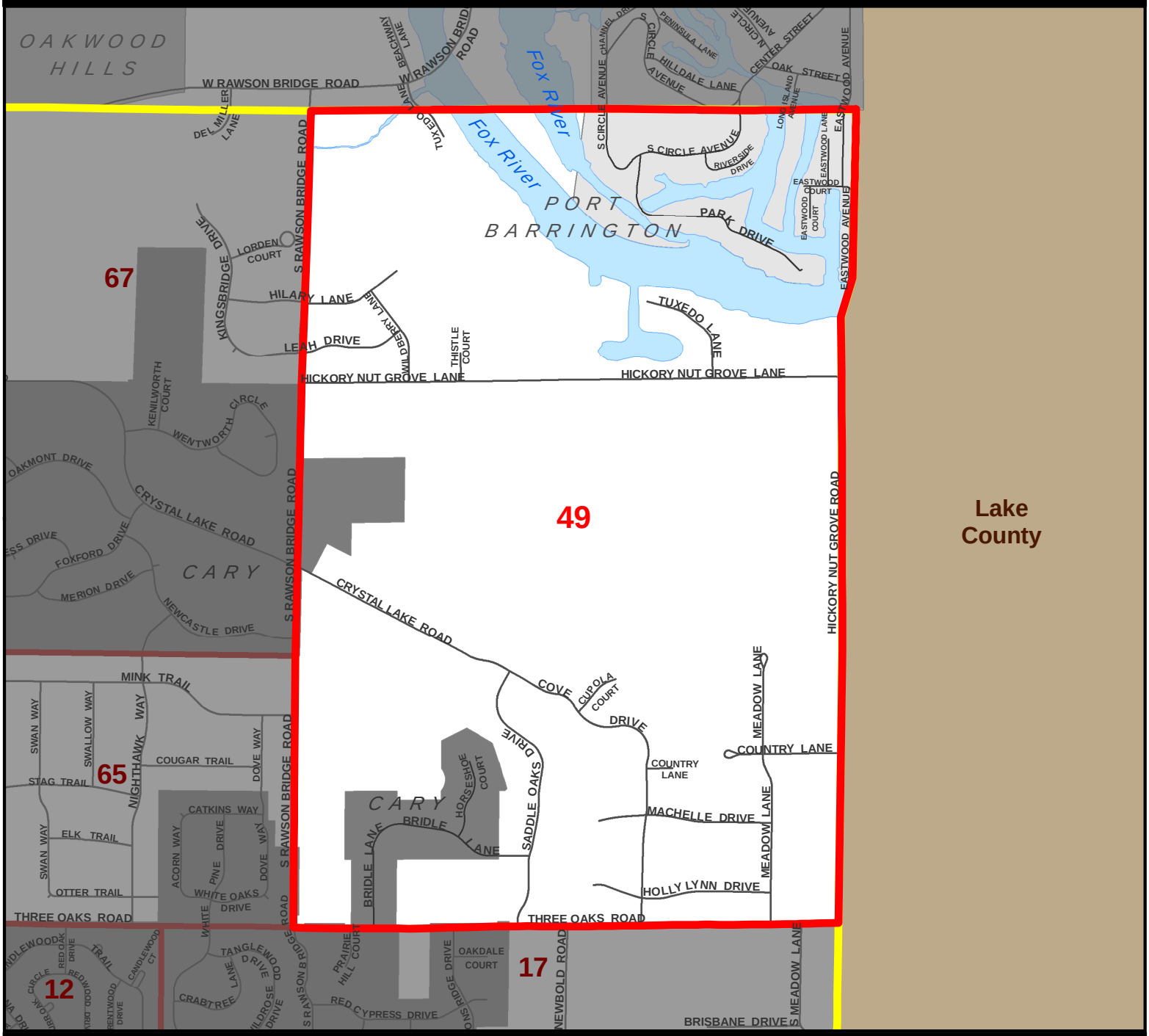

Legend

- Precincts
- Township Boundary
- 1 Precinct Number
- Township Administration Building

Municipalities

- Algonquin
- Barrington Hills
- Cary
- Crystal Lake
- Fox River Grove
- Lake in the Hills
- Lakewood
- Oakwood Hills
- Port Barrington
- Prairie Grove
- Trout Valley

Roads

- Interstate
- US Route
- State Route
- County Road
- Township Road
- Private Road
- Municipal Road

- Rivers, Streams & Creeks
- Water Bodies

Townships

CHEMUNG	ALDEN	HEBRON	RICHMOND	BURTON
DUNHAM	HARTLAND	GREENWOOD	MCHENRY	
MARENGO	SENECA	DORR	NUNDA	
RILEY	CORAL	GRAFTON	ALGONQUIN	

Map ID 1000634_49
Date: June 2016

0 0.3 0.6 0.9 Miles

Map Produced By
McHenry County GIS Department

Algonquin Township Precinct 50

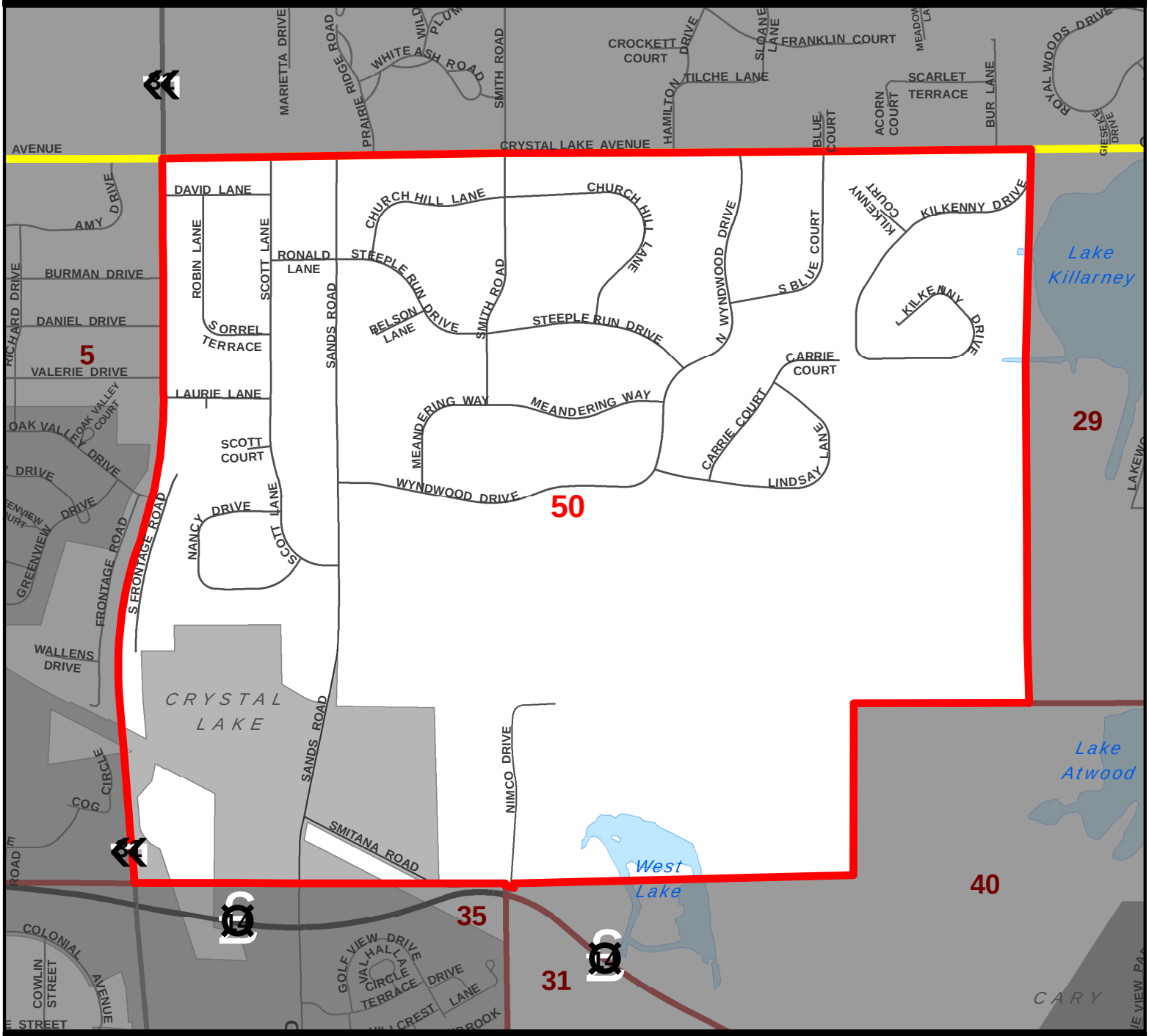

Legend

- Precincts
- Township Boundary
- 1 Precinct Number
- Township Administration Building

Municipalities

- Algonquin
- Barrington Hills
- Cary
- Crystal Lake
- Fox River Grove
- Lake in the Hills
- Lakewood
- Oakwood Hills
- Port Barrington
- Prairie Grove
- Trout Valley

Roads

- Interstate
- US Route
- State Route
- County Road
- Township Road
- Private Road
- Municipal Road

- Rivers, Streams & Creeks
- Water Bodies

Townships

CHEMUNG	ALDEN	HEBRON	RICHMOND	BURTON
DUNHAM	HARTLAND	GREENWOOD	MCHENRY	
MARENGO	SENECA	DORR	NUNDA	
RILEY	CORAL	GRAFTON	ALGONQUIN	

Map ID 1000634_50
Date: June 2016

0 0.25 0.5 0.75 Miles

Map Produced By
McHenry County GIS Department

Algonquin Township Precinct 51

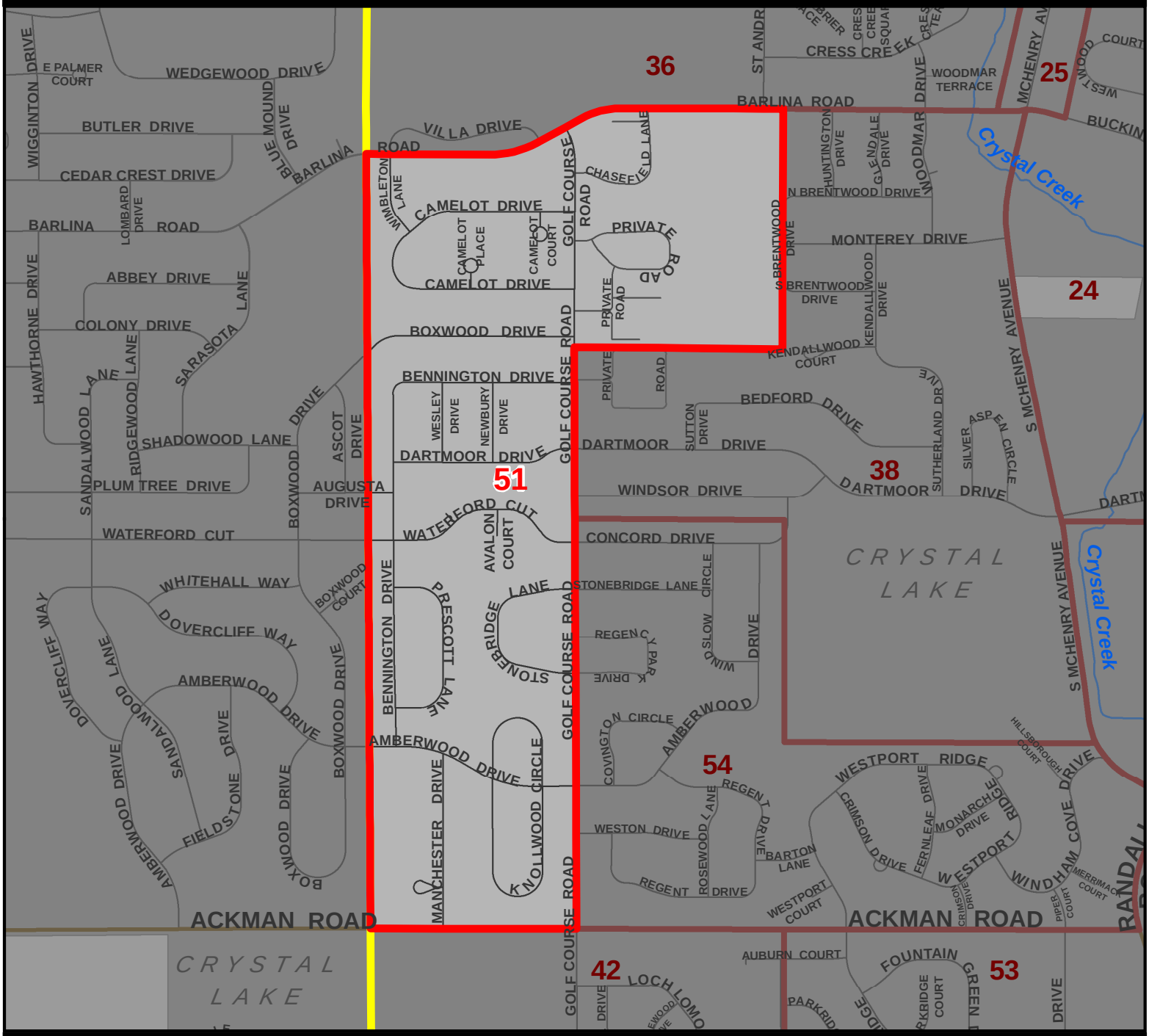

Legend

- Precincts
- Township Boundary
- 1 Precinct Number
- Township Administration Building

Municipalities

- Algonquin
- Barrington Hills
- Cary
- Crystal Lake
- Fox River Grove
- Lake in the Hills
- Lakewood
- Oakwood Hills
- Port Barrington
- Prairie Grove
- Trout Valley

Roads

- Interstate
- US Route
- State Route
- County Road
- Township Road
- Private Road
- Municipal Road

- Rivers, Streams & Creeks
- Water Bodies

Townships

CHEMUNG	ALDEN	HEBRON	RICHMOND	BURTON
DUNHAM	HARTLAND	GREENWOOD	MCHENRY	
MARENGO	SENECA	DORR	NUNDA	
RILEY	CORAL	GRAFTON	ALGONQUIN	

Map ID 1000634_51
Date: June 2016

0 0.2 0.4 0.6 Miles

Map Produced By
McHenry County GIS Department

Algonquin Township Precinct 52

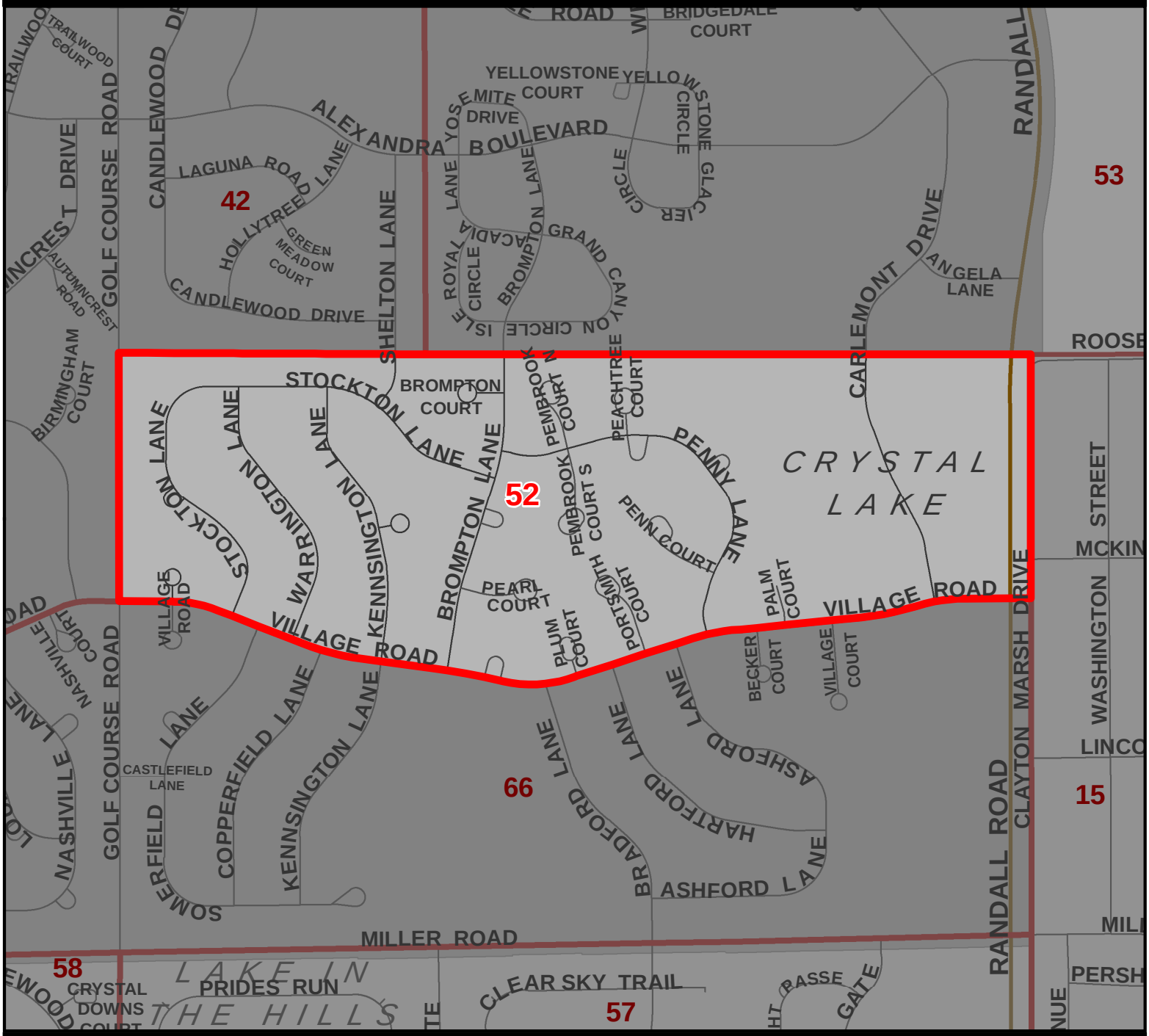

Legend

- Precincts
- Township Boundary
- 1 Precinct Number
- Township Administration Building

Municipalities

- Algonquin
- Barrington Hills
- Cary
- Crystal Lake
- Fox River Grove
- Lake in the Hills
- Lakewood
- Oakwood Hills
- Port Barrington
- Prairie Grove
- Trout Valley

Roads

- Interstate
- US Route
- State Route
- County Road
- Township Road
- Private Road
- Municipal Road

- Rivers, Streams & Creeks
- Water Bodies

Townships

CHEMUNG	ALDEN	HEBRON	RICHMOND	BURTON
DUNHAM	HARTLAND	GREENWOOD	MCHENRY	
MARENGO	SENECA	DORR	NUNDA	
RILEY	CORAL	GRAFTON	ALGONQUIN	

Map ID 1000634_52
Date: June 2016

0 0.15 0.3 0.45 Miles

Map Produced By
McHenry County GIS Department

Algonquin Township Precinct 53

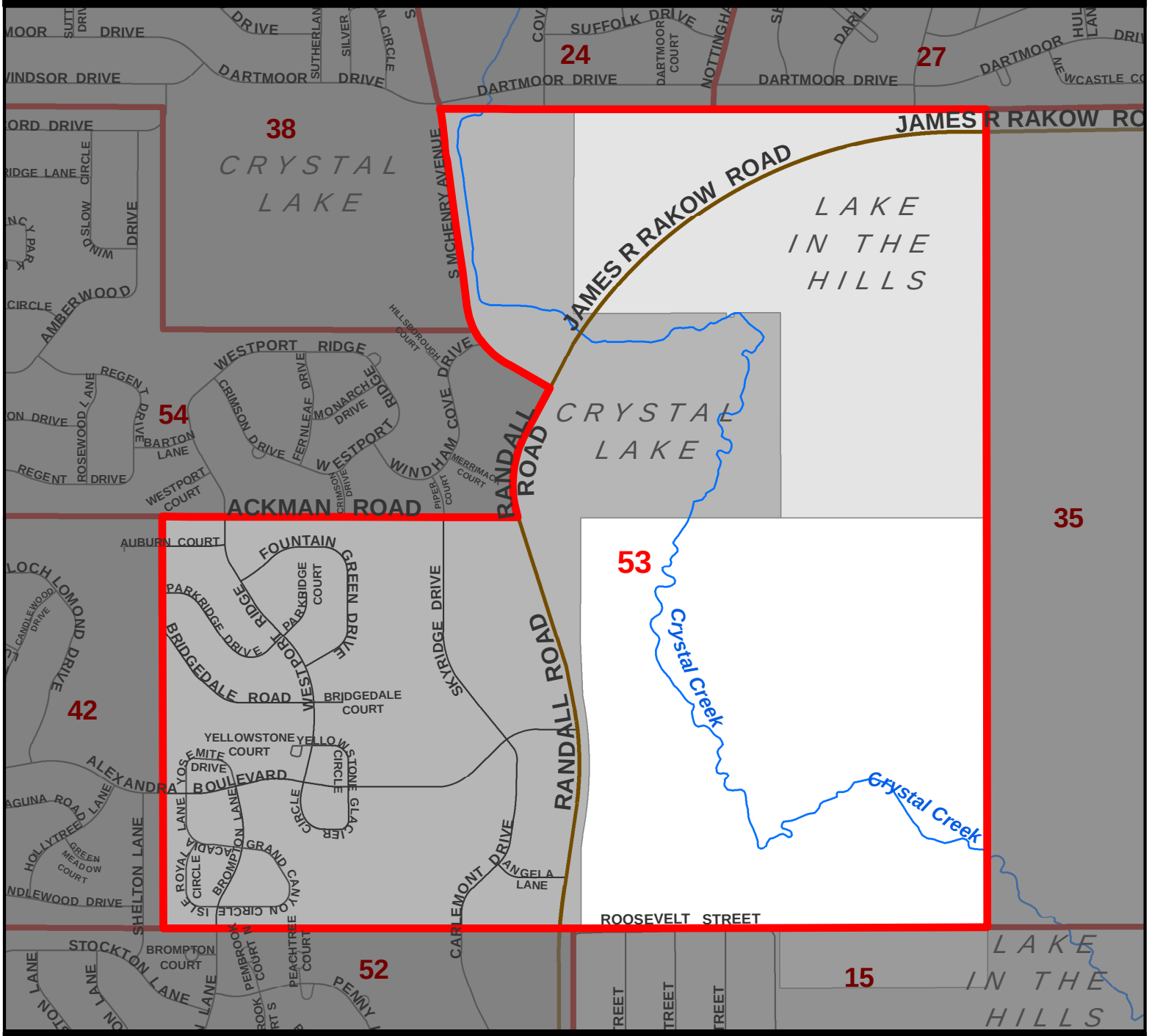

Legend

- Precincts
- Township Boundary
- 1 Precinct Number
- Township Administration Building

Municipalities

- Algonquin
- Barrington Hills
- Cary
- Crystal Lake
- Fox River Grove
- Lake in the Hills
- Lakewood
- Oakwood Hills
- Port Barrington
- Prairie Grove
- Trout Valley

Roads

- Interstate
- US Route
- State Route
- County Road
- Township Road
- Private Road
- Municipal Road

- Rivers, Streams & Creeks
- Water Bodies

Townships

CHEMUNG	ALDEN	HEBRON	RICHMOND	BURTON
DUNHAM	HARTLAND	GREENWOOD	MCHENRY	
MARENGO	SENECA	DORR	NUNDA	
RILEY	CORAL	GRAFTON	ALGONQUIN	

Map ID 1000634_53
Date: June 2016

0 0.2 0.4 0.6 Miles

Map Produced By
McHenry County GIS Department

Algonquin Township Precinct 54

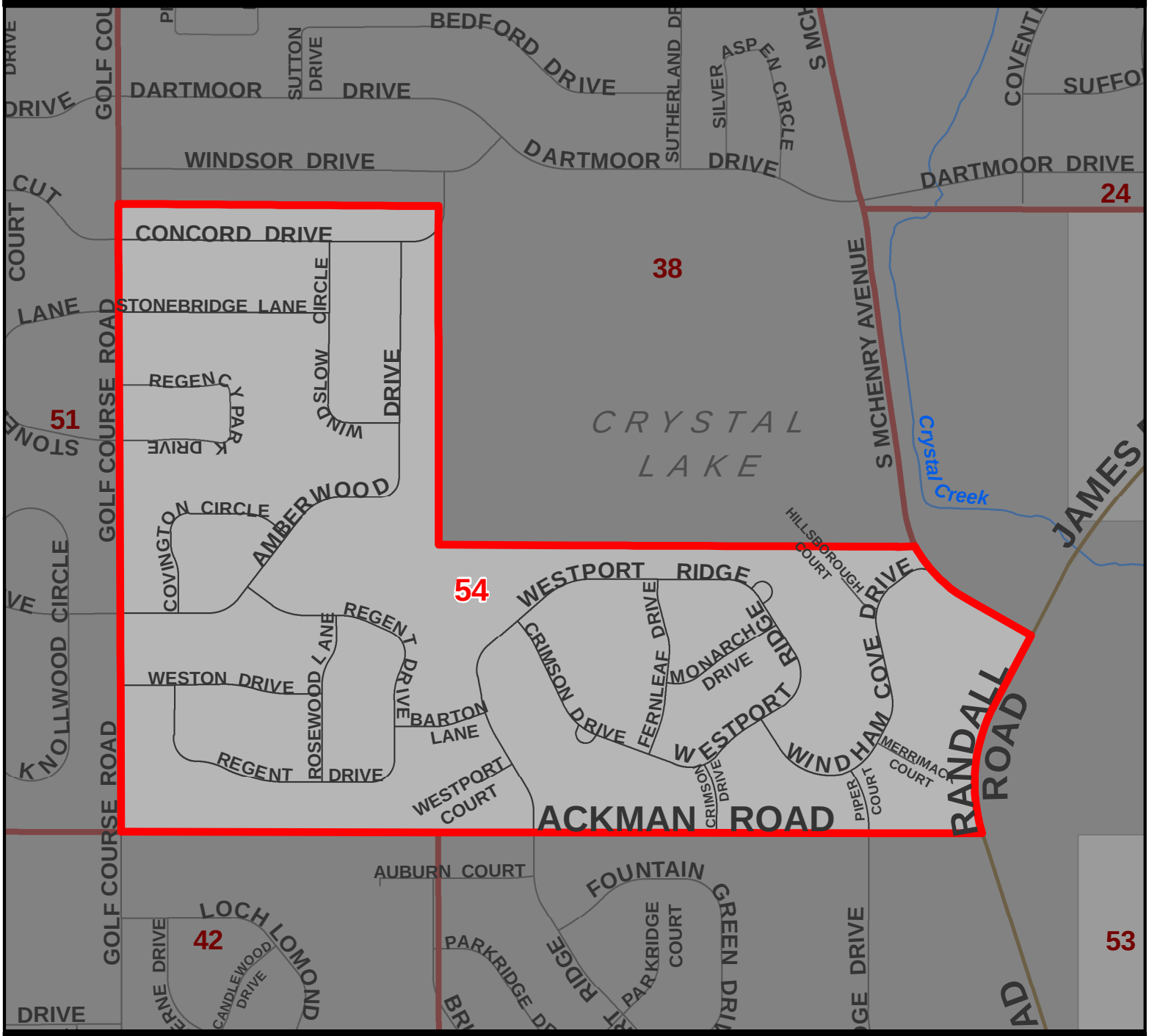

Legend

- Precincts
- Township Boundary
- 1 Precinct Number
- Township Administration Building

Municipalities

- Algonquin
- Barrington Hills
- Cary
- Crystal Lake
- Fox River Grove
- Lake in the Hills
- Lakewood
- Oakwood Hills
- Port Barrington
- Prairie Grove
- Trout Valley

Roads

- Interstate
- US Route
- State Route
- County Road
- Township Road
- Private Road
- Municipal Road

- Rivers, Streams & Creeks
- Water Bodies

Townships

CHEMUNG	ALDEN	HEBRON	RICHMOND	BURTON
DUNHAM	HARTLAND	GREENWOOD	MCHENRY	
MARENGO	SENECA	DORR	NUNDA	
RILEY	CORAL	GRAFTON	ALGONQUIN	

Map ID 1000634_54
Date: June 2016

0 0.1 0.2 0.3 Miles

Map Produced By
McHenry County GIS Department

Algonquin Township Precinct 55

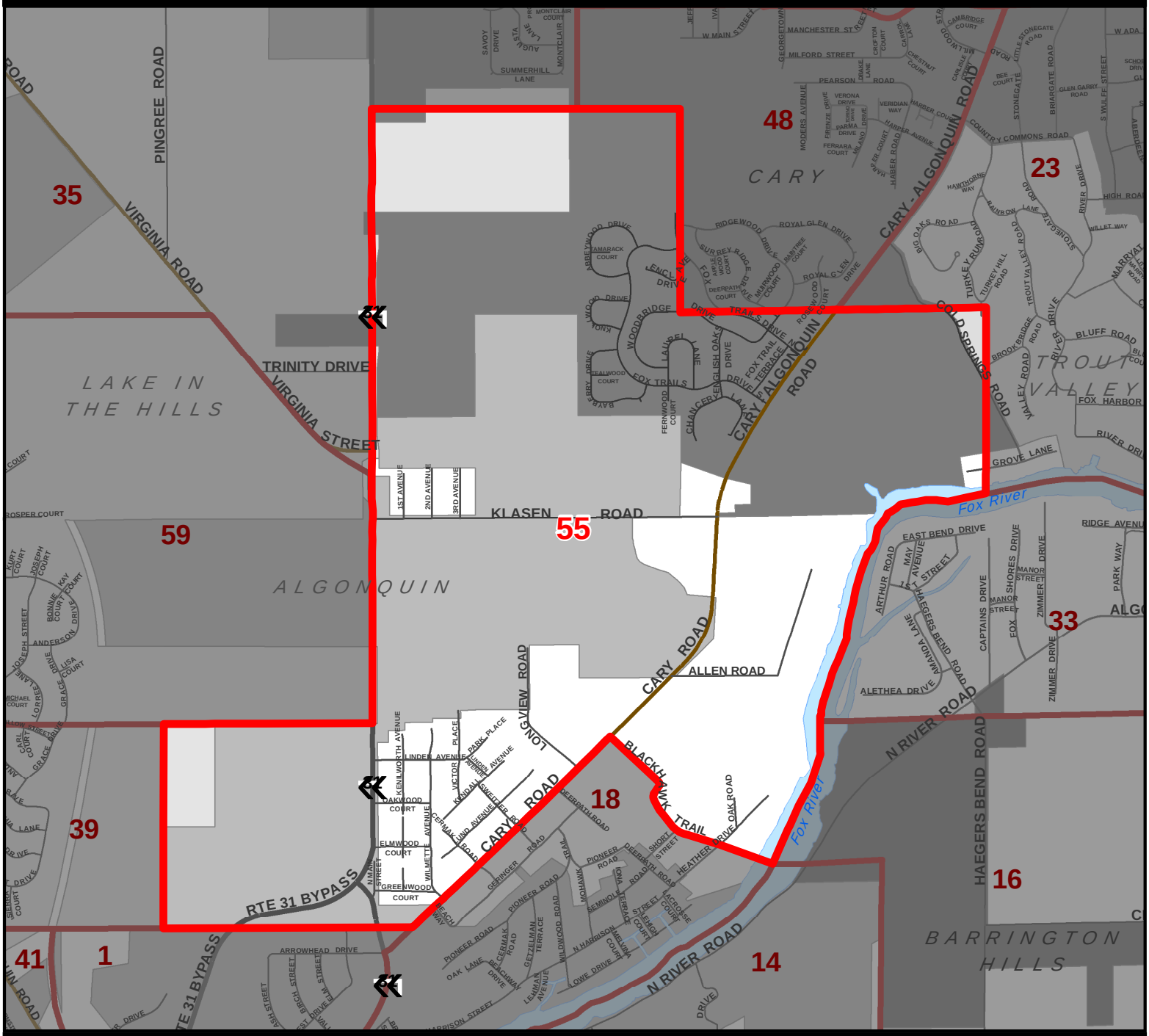

Legend

- Precincts
- Township Boundary
- 1 Precinct Number
- Township Administration Building

Municipalities

- Algonquin
- Barrington Hills
- Cary
- Crystal Lake
- Fox River Grove
- Lake in the Hills
- Lakewood
- Oakwood Hills
- Port Barrington
- Prairie Grove
- Trout Valley

Roads

- Interstate
- US Route
- State Route
- County Road
- Township Road
- Private Road
- Municipal Road

- Rivers, Streams & Creeks
- Water Bodies

Townships

CHEMUNG	ALDEN	HEBRON	RICHMOND	BURTON
DUNHAM	HARTLAND	GREENWOOD	MCHENRY	
MARENGO	SENECA	DORR	NUNDA	
RILEY	CORAL	GRAFTON	ALGONQUIN	

Map ID 1000634_55
Date: June 2016

0 0.4 0.8 1.2 Miles

Map Produced By
McHenry County GIS Department

Algonquin Township Precinct 56

Legend

- Precincts
- Township Boundary
- 1 Precinct Number
- Township Administration Building

Municipalities

- Algonquin
- Barrington Hills
- Cary
- Crystal Lake
- Fox River Grove
- Lake in the Hills
- Lakewood
- Oakwood Hills
- Port Barrington
- Prairie Grove
- Trout Valley

Roads

- Interstate
- US Route
- State Route
- County Road
- Township Road
- Private Road
- Municipal Road

- Rivers, Streams & Creeks
- Water Bodies

Townships

CHEMUNG	ALDEN	HEBRON	RICHMOND	BURTON
DUNHAM	HARTLAND	GREENWOOD	MCHENRY	
MARENGO	SENECA	DORR	NUNDA	
RILEY	CORAL	GRAFTON	ALGONQUIN	

Map ID 1000634_56
Date: June 2016

0 0.15 0.3 0.45 Miles

Map Produced By
McHenry County GIS Department

Algonquin Township Precinct 57

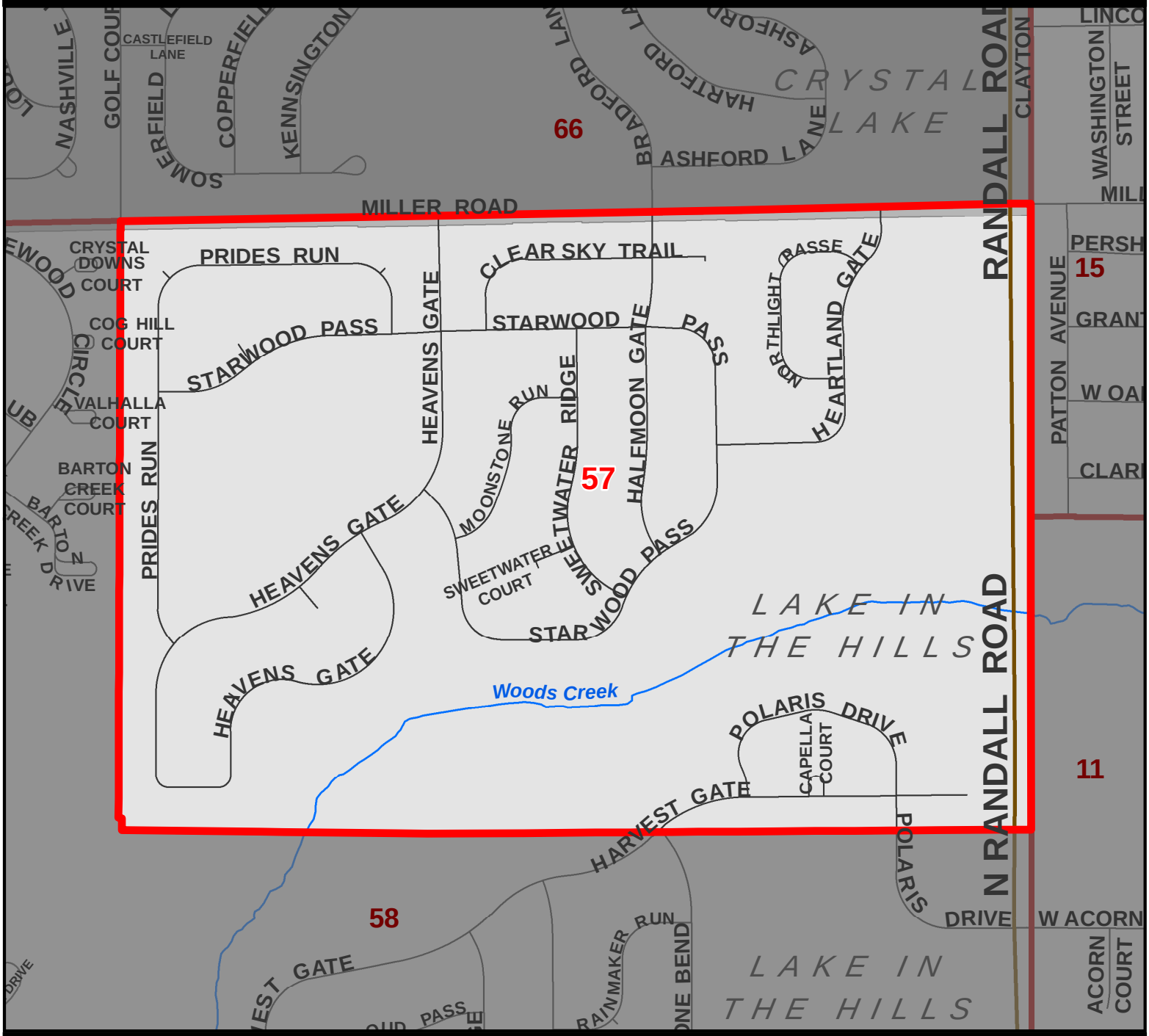

Legend

- Precincts
- Township Boundary
- 1 Precinct Number
- Township Administration Building

Municipalities

- Algonquin
- Barrington Hills
- Cary
- Crystal Lake
- Fox River Grove
- Lake in the Hills
- Lakewood
- Oakwood Hills
- Port Barrington
- Prairie Grove
- Trout Valley

Roads

- Interstate
- US Route
- State Route
- County Road
- Township Road
- Private Road
- Municipal Road

- Rivers, Streams & Creeks
- Water Bodies

Townships

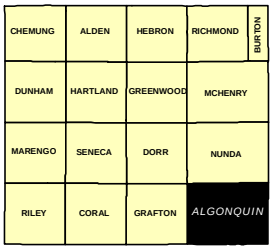

Map ID 1000634_57
Date: June 2016

0 0.15 0.3 0.45 Miles

Map Produced By
McHenry County GIS Department

Algonquin Township Precinct 58

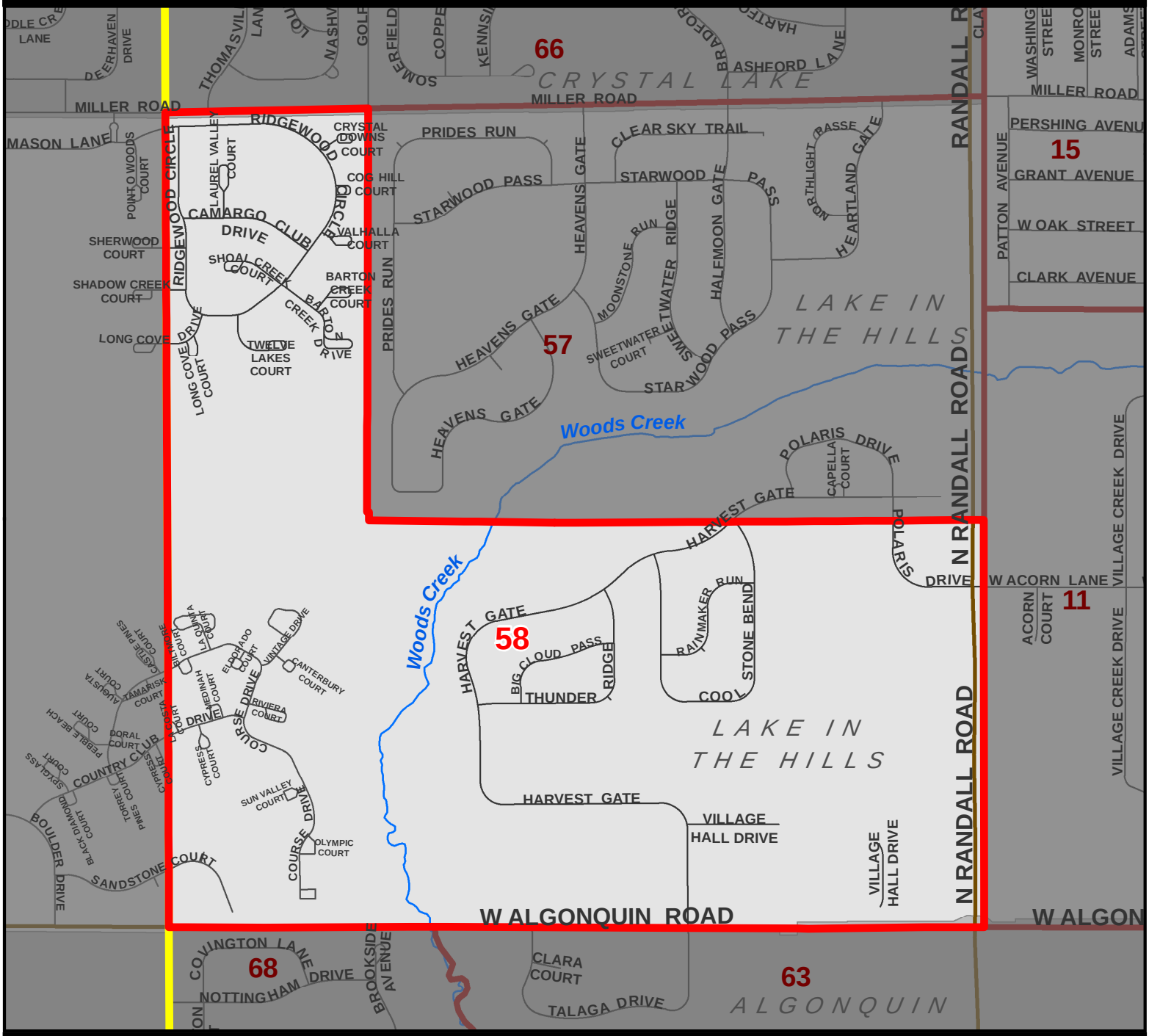

Legend

- Precincts
- Township Boundary
- 1 Precinct Number
- Township Administration Building

Municipalities

- Algonquin
- Barrington Hills
- Cary
- Crystal Lake
- Fox River Grove
- Lake in the Hills
- Lakewood
- Oakwood Hills
- Port Barrington
- Prairie Grove
- Trout Valley

Roads

- Interstate
- US Route
- State Route
- County Road
- Township Road
- Private Road
- Municipal Road

- Rivers, Streams & Creeks
- Water Bodies

Townships

CHEMUNG	ALDEN	HEBRON	RICHMOND	BURTON
DUNHAM	HARTLAND	GREENWOOD	MCHENRY	
MARENGO	SENECA	DORR	NUNDA	
RILEY	CORAL	GRAFTON	ALGONQUIN	

Map ID 1000634_58
Date: June 2016

0 0.2 0.4 0.6 Miles

Map Produced By
McHenry County GIS Department

Algonquin Township Precinct 59

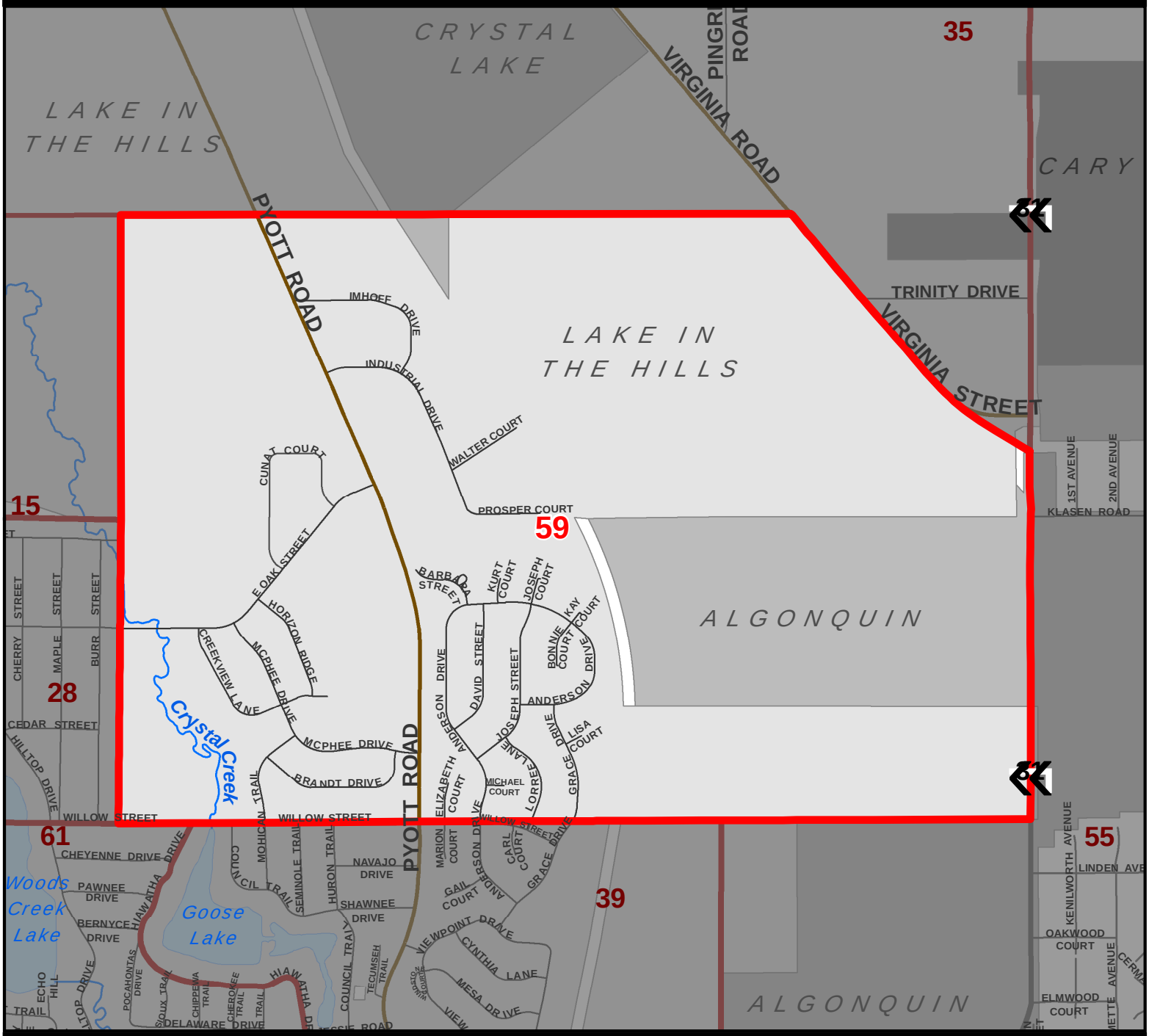

Legend

- Precincts
- Township Boundary
- 1 Precinct Number
- Township Administration Building

Municipalities

- Algonquin
- Barrington Hills
- Cary
- Crystal Lake
- Fox River Grove
- Lake in the Hills
- Lakewood
- Oakwood Hills
- Port Barrington
- Prairie Grove
- Trout Valley

Roads

- Interstate
- US Route
- State Route
- County Road
- Township Road
- Private Road
- Municipal Road

- Rivers, Streams & Creeks
- Water Bodies

Townships

CHEMUNG	ALDEN	HEBRON	RICHMOND	BURTON
DUNHAM	HARTLAND	GREENWOOD	MCHENRY	
MARENGO	SENECA	DORR	NUNDA	
RILEY	CORAL	GRAFTON	ALGONQUIN	

Map ID 1000634_59
Date: June 2016

0 0.3 0.6 0.9 Miles

Map Produced By
McHenry County GIS Department

Algonquin Township Precinct 60

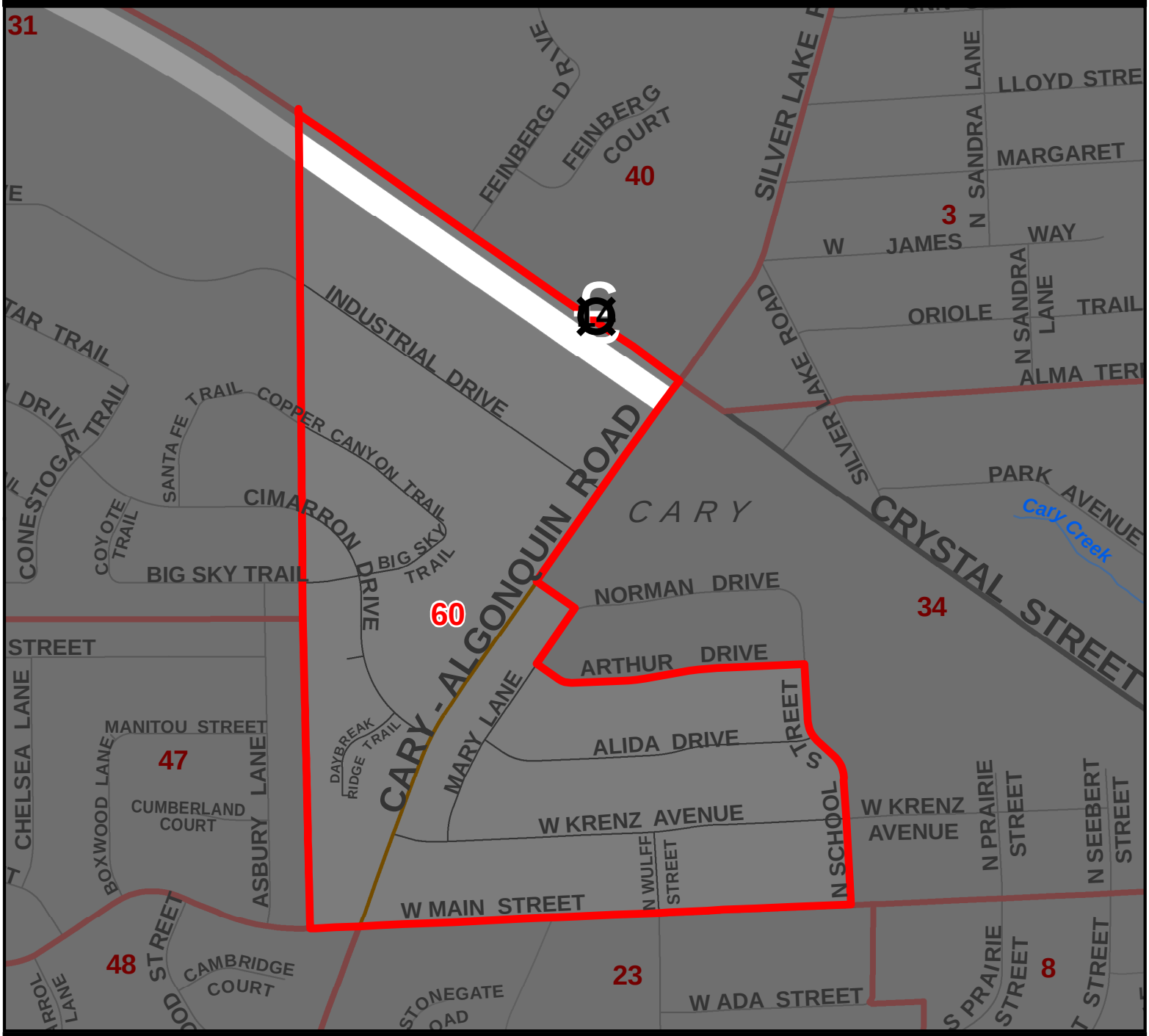

Legend

- Precincts
- Township Boundary
- 1 Precinct Number
- Township Administration Building

Municipalities

- Algonquin
- Barrington Hills
- Cary
- Crystal Lake
- Fox River Grove
- Lake in the Hills
- Lakewood
- Oakwood Hills
- Port Barrington
- Prairie Grove
- Trout Valley

Roads

- Interstate
- US Route
- State Route
- County Road
- Township Road
- Private Road
- Municipal Road

- Rivers, Streams & Creeks
- Water Bodies

Townships

CHEMUNG	ALDEN	HEBRON	RICHMOND	BURTON
DUNHAM	HARTLAND	GREENWOOD	MCHENRY	
MARENGO	SENECA	DORR	NUNDA	
RILEY	CORAL	GRAFTON	ALGONQUIN	

Map ID 1000634_60
Date: June 2016

0 0.1 0.2 0.3 Miles

Map Produced By
McHenry County GIS Department

Algonquin Township Precinct 61

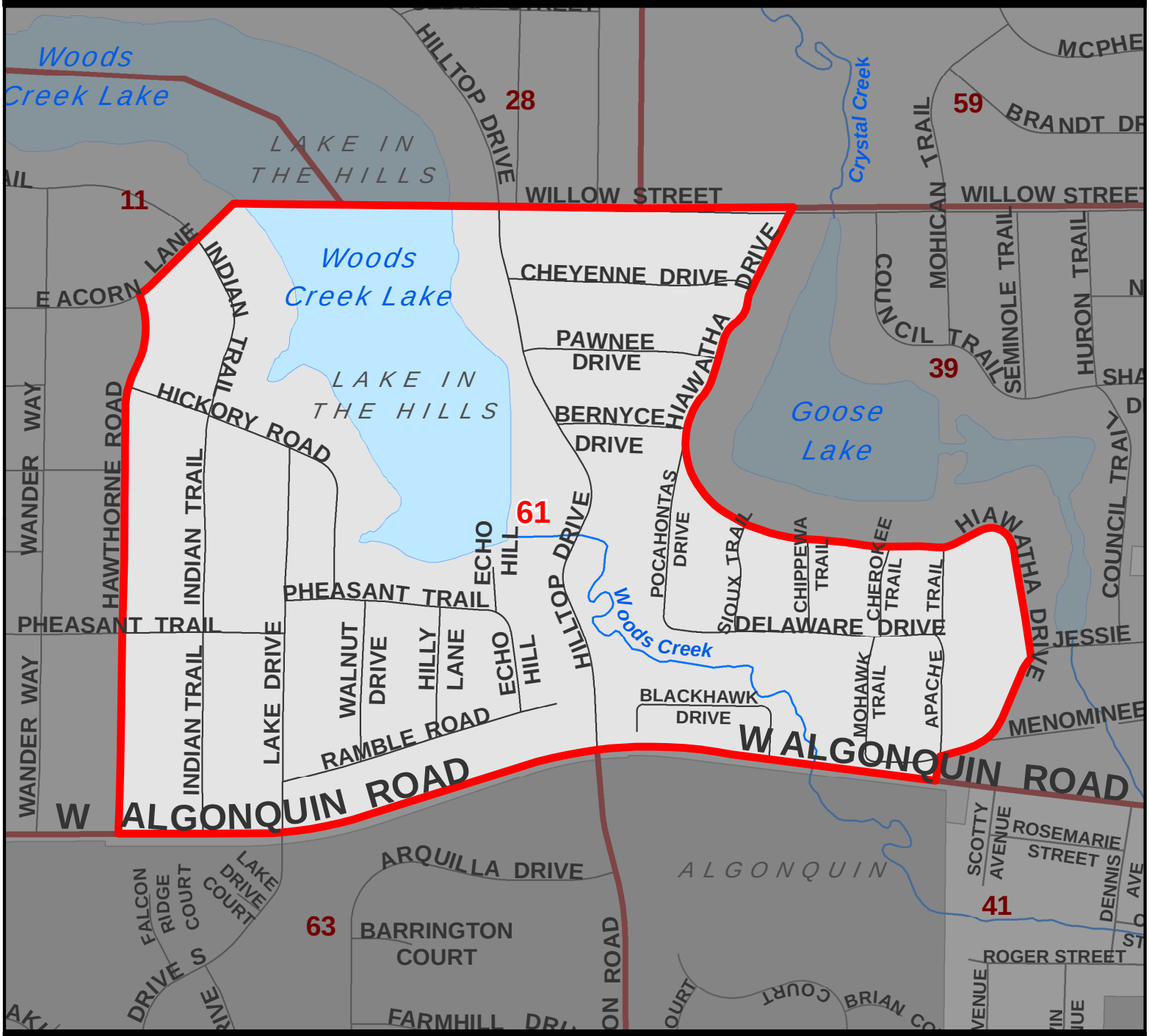

Legend

- Precincts
- Township Boundary
- 1 Precinct Number
- Township Administration Building

Municipalities

- Algonquin
- Barrington Hills
- Cary
- Crystal Lake
- Fox River Grove
- Lake in the Hills
- Lakewood
- Oakwood Hills
- Port Barrington
- Prairie Grove
- Trout Valley

Roads

- Interstate
- US Route
- State Route
- County Road
- Township Road
- Private Road
- Municipal Road

- Rivers, Streams & Creeks
- Water Bodies

Townships

CHEMUNG	ALDEN	HEBRON	RICHMOND	BURTON
DUNHAM	HARTLAND	GREENWOOD	MCHENRY	
MARENGO	SENECA	DORR	NUNDA	
RILEY	CORAL	GRAFTON	ALGONQUIN	

Map ID 1000634_61
Date: June 2016

0 0.1 0.2 0.3 Miles

Map Produced By
McHenry County GIS Department

Algonquin Township Precinct 62

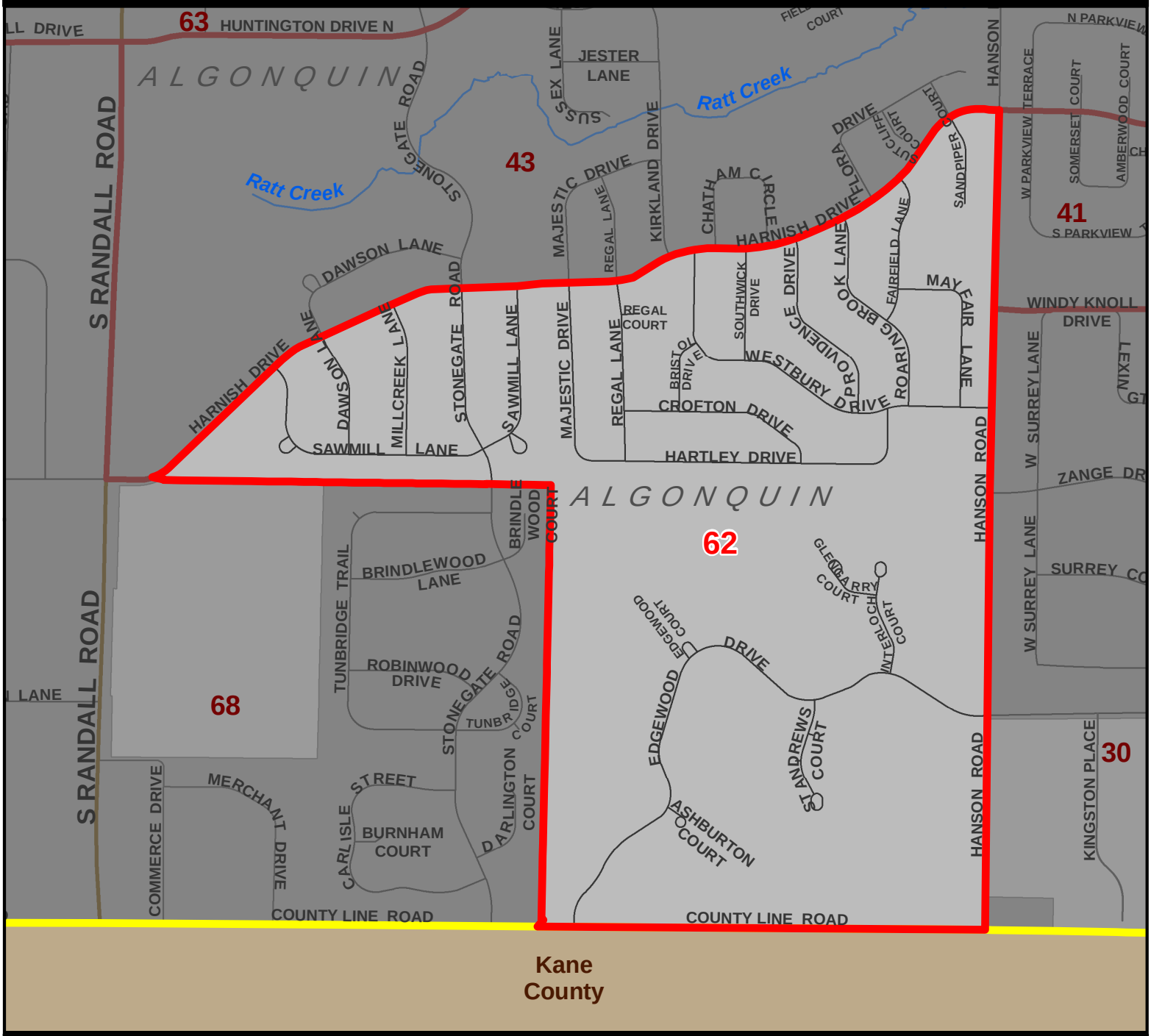

Legend

- Precincts
- Township Boundary
- 1 Precinct Number
- Township Administration Building

Municipalities

- Algonquin
- Barrington Hills
- Cary
- Crystal Lake
- Fox River Grove
- Lake in the Hills
- Lakewood
- Oakwood Hills
- Port Barrington
- Prairie Grove
- Trout Valley

Roads

- Interstate
- US Route
- State Route
- County Road
- Township Road
- Private Road
- Municipal Road

- Rivers, Streams & Creeks
- Water Bodies

Townships

CHEMUNG	ALDEN	HEBRON	RICHMOND	BURTON
DUNHAM	HARTLAND	GREENWOOD	MCHENRY	
MARENGO	SENECA	DORR	NUNDA	
RILEY	CORAL	GRAFTON	ALGONQUIN	

Map ID 1000634_62
Date: June 2016

0 0.2 0.4 0.6 Miles

Map Produced By
McHenry County GIS Department

Algonquin Township Precinct 63

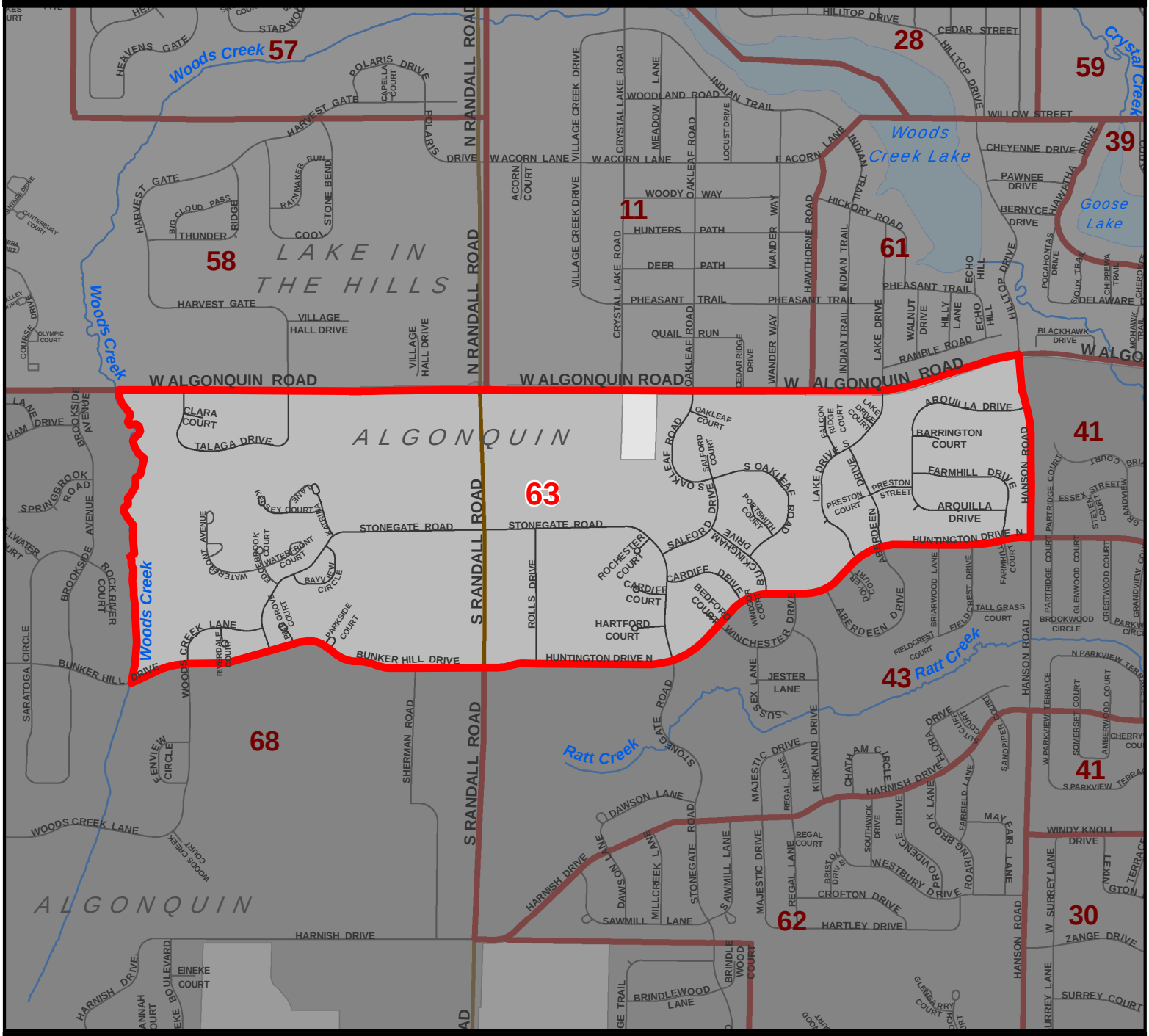

Legend

- Precincts
- Township Boundary
- 1 Precinct Number
- Township Administration Building

Municipalities

- Algonquin
- Barrington Hills
- Cary
- Crystal Lake
- Fox River Grove
- Lake in the Hills
- Lakewood
- Oakwood Hills
- Port Barrington
- Prairie Grove
- Trout Valley

Roads

- Interstate
- US Route
- State Route
- County Road
- Township Road
- Private Road
- Municipal Road

- Rivers, Streams & Creeks
- Water Bodies

Townships

CHEMUNG	ALDEN	HEBRON	RICHMOND	BURTON
DUNHAM	HARTLAND	GREENWOOD	MCHENRY	
MARENGO	SENECA	DORR	NUNDA	
RILEY	CORAL	GRAFTON	ALGONQUIN	

Map ID 1000634_63
Date: June 2016

0 0.3 0.6 0.9 Miles

Map Produced By
McHenry County GIS Department

Algonquin Township Precinct 64

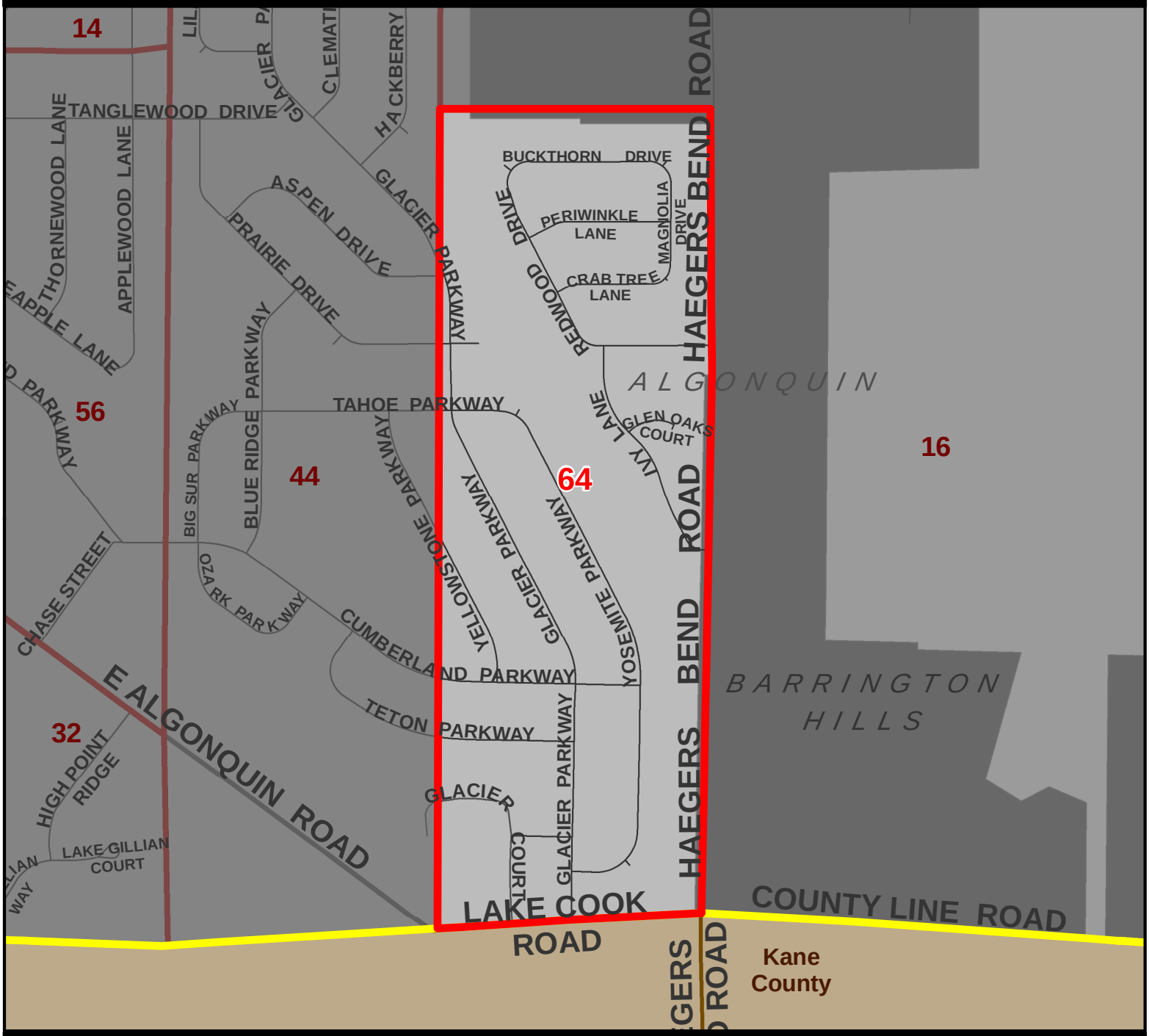

Legend

- Precincts
- Township Boundary
- 1 Precinct Number
- Township Administration Building

Municipalities

- Algonquin
- Barrington Hills
- Cary
- Crystal Lake
- Fox River Grove
- Lake in the Hills
- Lakewood
- Oakwood Hills
- Port Barrington
- Prairie Grove
- Trout Valley

Roads

- Interstate
- US Route
- State Route
- County Road
- Township Road
- Private Road
- Municipal Road

- Rivers, Streams & Creeks
- Water Bodies

Townships

CHEMUNG	ALDEN	HEBRON	RICHMOND	BURTON
DUNHAM	HARTLAND	GREENWOOD	MCHENRY	
MARENGO	SENECA	DORR	NUNDA	
RILEY	CORAL	GRAFTON	ALGONQUIN	

Map ID 1000634_64
Date: June 2016

0 0.15 0.3 0.45 Miles

Map Produced By
McHenry County GIS Department

Algonquin Township Precinct 65

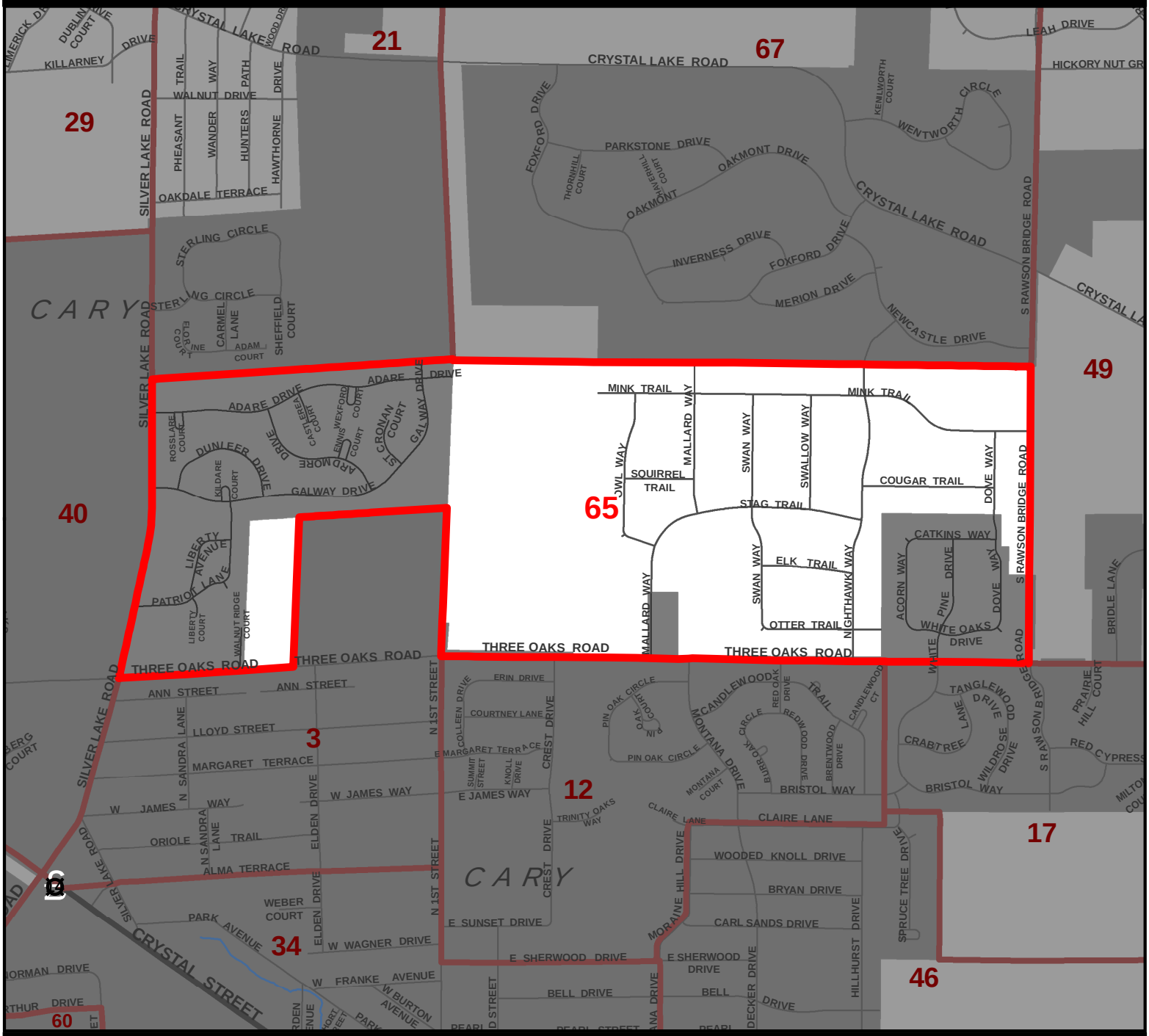

Legend

- Precincts
- Township Boundary
- 1 Precinct Number
- Township Administration Building

Municipalities

- Algonquin
- Barrington Hills
- Cary
- Crystal Lake
- Fox River Grove
- Lake in the Hills
- Lakewood
- Oakwood Hills
- Port Barrington
- Prairie Grove
- Trout Valley

Roads

- Interstate
- US Route
- State Route
- County Road
- Township Road
- Private Road
- Municipal Road

- Rivers, Streams & Creeks
- Water Bodies

Townships

CHEMUNG	ALDEN	HEBRON	RICHMOND	BURTON
DUNHAM	HARTLAND	GREENWOOD	MCHENRY	
MARENGO	SENECA	DORR	NUNDA	
RILEY	CORAL	GRAFTON	ALGONQUIN	

Map ID 1000634_65
Date: June 2016

0 0.3 0.6 0.9 Miles

Map Produced By
McHenry County GIS Department

Algonquin Township Precinct 66

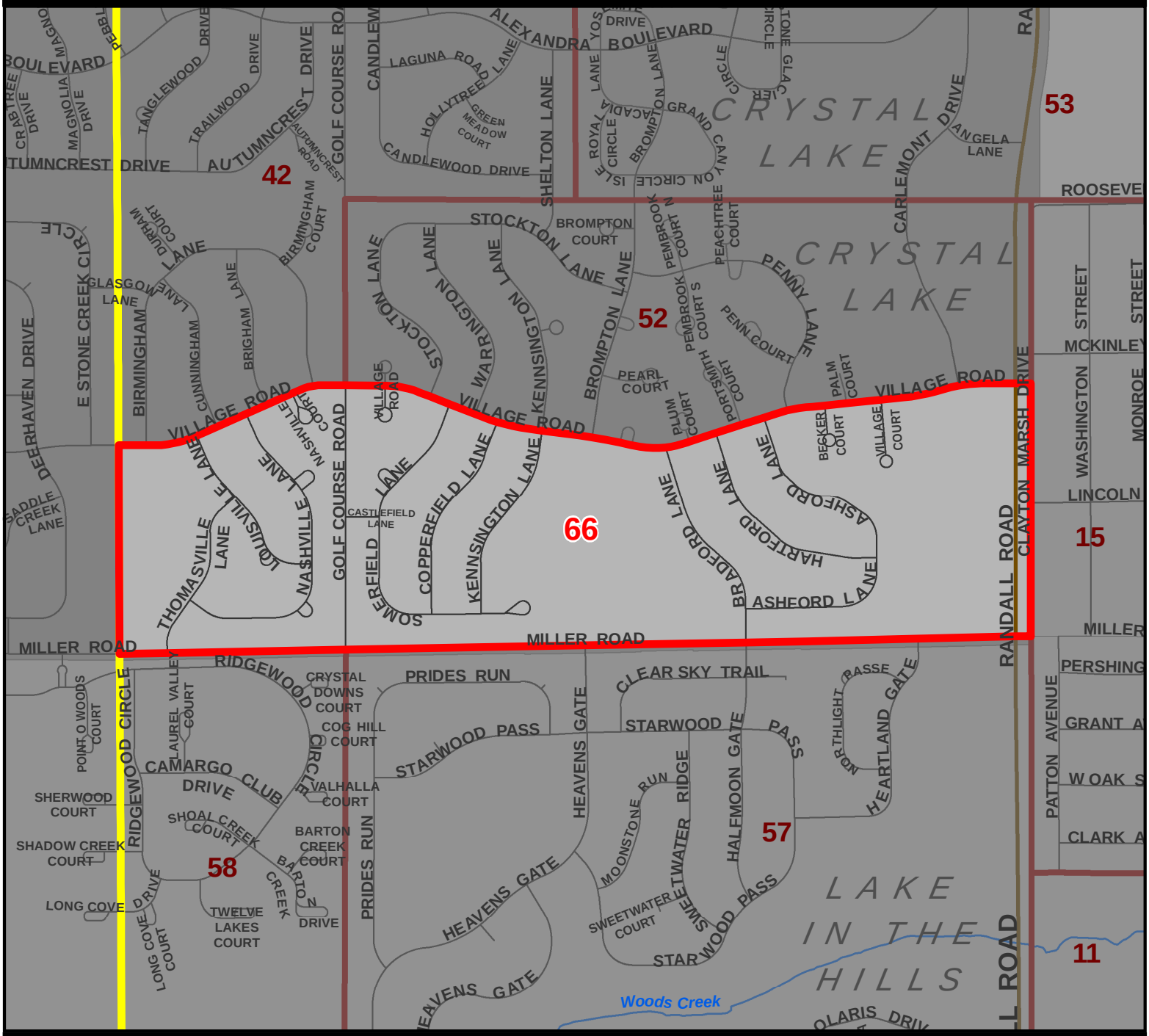

Legend

- Precincts
- Township Boundary
- 1 Precinct Number
- Township Administration Building

Municipalities

- Algonquin
- Barrington Hills
- Cary
- Crystal Lake
- Fox River Grove
- Lake in the Hills
- Lakewood
- Oakwood Hills
- Port Barrington
- Prairie Grove
- Trout Valley

Roads

- Interstate
- US Route
- State Route
- County Road
- Township Road
- Private Road
- Municipal Road

- Rivers, Streams & Creeks
- Water Bodies

Townships

CHEMUNG	ALDEN	HEBRON	RICHMOND	BURTON
DUNHAM	HARTLAND	GREENWOOD	MCHENRY	
MARENGO	SENECA	DORR	NUNDA	
RILEY	CORAL	GRAFTON	ALGONQUIN	

Map ID 1000634_66
Date: June 2016

0 0.2 0.4 0.6 Miles

Map Produced By
McHenry County GIS Department

Algonquin Township Precinct 67

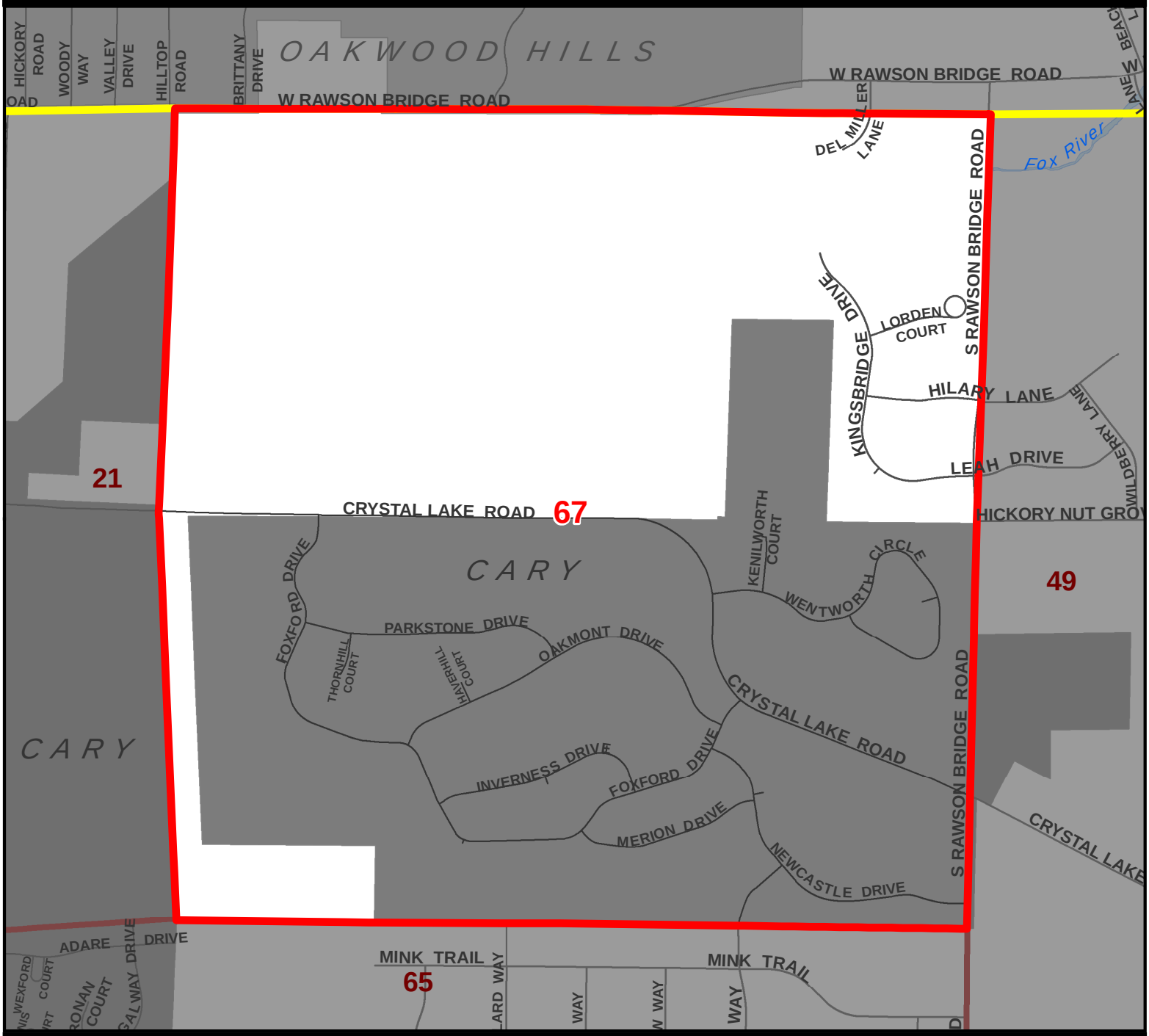

Legend

- Precincts
- Township Boundary
- 1 Precinct Number
- Township Administration Building

Municipalities

- Algonquin
- Barrington Hills
- Cary
- Crystal Lake
- Fox River Grove
- Lake in the Hills
- Lakewood
- Oakwood Hills
- Port Barrington
- Prairie Grove
- Trout Valley

Roads

- Interstate
- US Route
- State Route
- County Road
- Township Road
- Private Road
- Municipal Road

- Rivers, Streams & Creeks
- Water Bodies

Townships

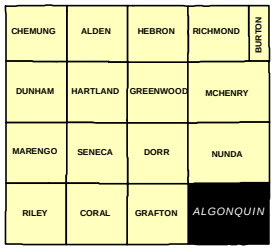

Map ID 1000634_67
Date: June 2016

0 0.2 0.4 0.6 Miles

Map Produced By
McHenry County GIS Department

Algonquin Township Precinct 68

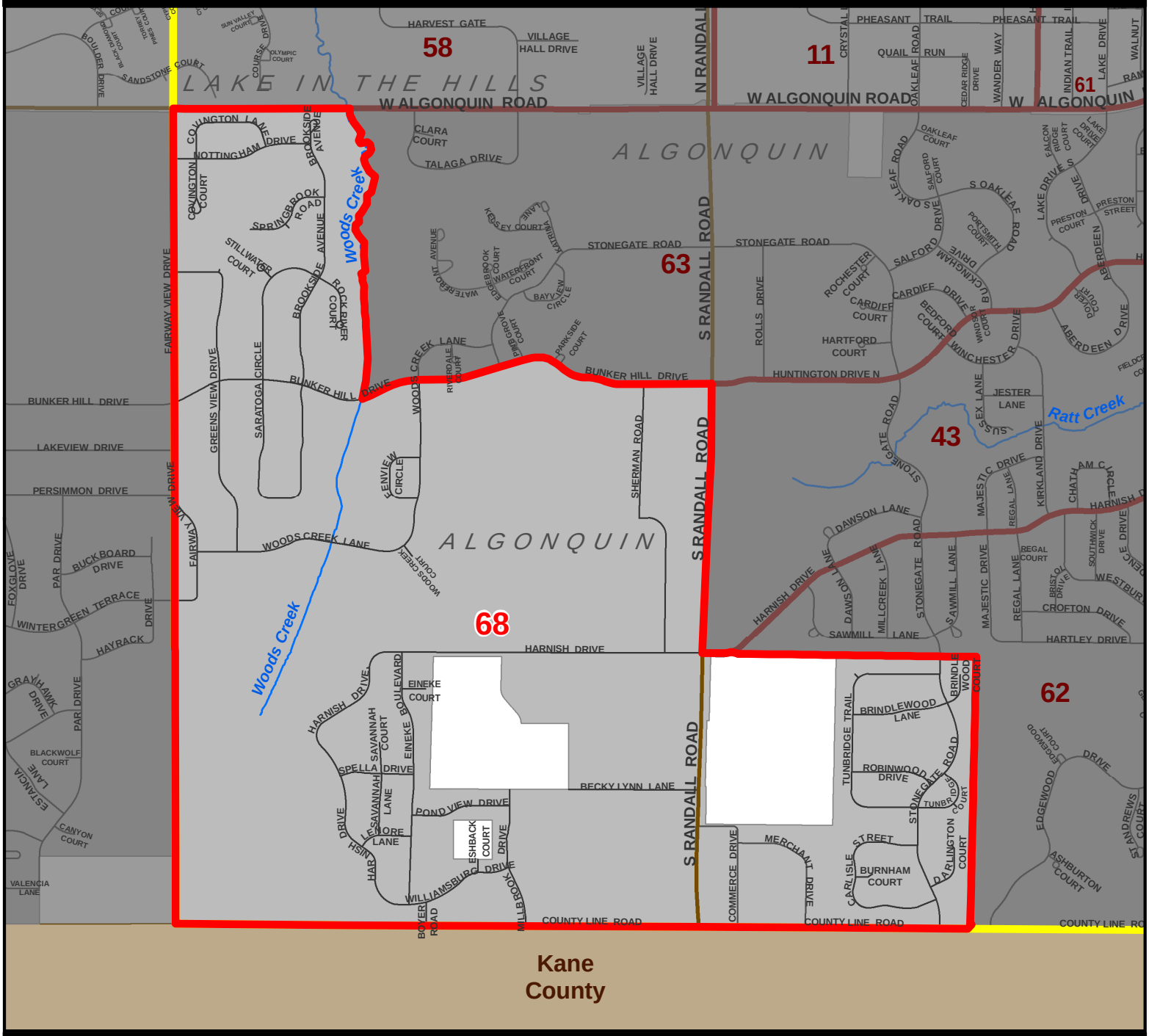

Legend

- Precincts
- Township Boundary
- 1 Precinct Number
- Township Administration Building

Municipalities

- Algonquin
- Barrington Hills
- Cary
- Crystal Lake
- Fox River Grove
- Lake in the Hills
- Lakewood
- Oakwood Hills
- Port Barrington
- Prairie Grove
- Trout Valley

Roads

- Interstate
- US Route
- State Route
- County Road
- Township Road
- Private Road
- Municipal Road

- Rivers, Streams & Creeks
- Water Bodies

Townships

CHEMUNG	ALDEN	HEBRON	RICHMOND	BURTON
DUNHAM	HARTLAND	GREENWOOD	MCHENRY	
MARENGO	SENECA	DORR	NUNDA	
RILEY	CORAL	GRAFTON	ALGONQUIN	

Map ID 1000634_68
Date: June 2016

0 0.3 0.6 0.9 Miles

Map Produced By
McHenry County GIS Department