







DISCLAIMER
 Information on this map may contain inaccuracies or topographical errors. Information may be changed or updated without notice. Information on this map is provided "as-is" without warranty of any kind, either express or implied, including (without limitation) any implied warranties of merchantability or fitness for a particular purpose. In no event will McHenry County be liable to you or to any third party for any direct, indirect, incidental, consequential, special or exemplary damages or lost profits resulting from any use or misuse of this information. Information herein has been reproduced from original sources. Information produced on this map should not be used in place of a survey or legal documents.

DATE
 Tuesday, April 03, 2018

FILE
 Huntley HS Road Improve

PROJECTION
 Transverse Mercator
 NAD 1983 State Plane
 Illinois East

LEGEND

-  County Route
-  State/US Route
-  Interstate Route
-  Municipal/Township Route
-  Rail Road
-  Hydrography

0 500 1,000 2,000 Feet

SCALE
 1 inch = 2,000 feet

**McHENRY COUNTY
 HUNTLEY HIGH
 SCHOOL AREA
 ROADWAY
 IMPROVEMENTS**

